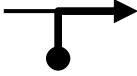
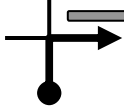

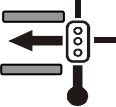
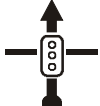
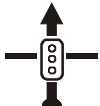


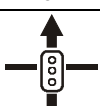
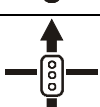



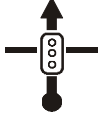
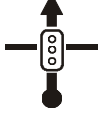


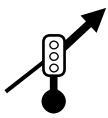
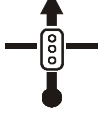

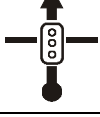

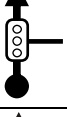
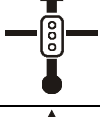
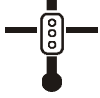












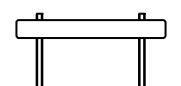

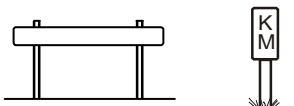

<b>PRECLASSIFICATION</b>		<b>Section 1</b>		Starting Time	
<b>From:</b> Baseball Field (calle Alianza).				New Time	
<b>To:</b> Km. 159 + 350 Oaxaca - Huajuapán Road				Section Time	00:35' 00"
<b>Length</b>	37.530 Km.	<b>Transit:</b>	37.530 Km.	<b>Timed:</b>	0.000 Km.
				Accumulated Time	

PARTIAL	SIGNS	ACCUM	INDICATIONS	RETRO	REF
0.000		0.000	<b>EXIT FROM BASEBALL FIELD TO THE RIGHT TO CALLE ALIANZA.</b>	37.530	1
0.070		0.070	TO THE RIGHT TO EDUARDO VASCONCELOS.	37.460	2
0.200		0.270	ROAD SIGN "MEXICO VIA RAPIDA..." TAKE LEFT LANE.	37.260	3
0.060		0.330	TRAFFIC LIGHT, TO THE LEFT TO MEXICO KEEP ON CENTRAL LANES.	37.200	4
0.120		0.450	TRAFFIC LIGHT, STRAIGHT AHEAD	37.080	5
0.100		0.550	TRAFFIC LIGHT, STRAIGHT AHEAD	36.980	6
0.100		0.650	TRAFFIC LIGHT, STRAIGHT AHEAD	36.880	7
0.110		0.760	TO THE LEFT TO MEXICO.	36.770	8
0.110		0.870	TRAFFIC LIGHT, STRAIGHT AHEAD TO MÉXICO.	36.660	9
0.090		0.960	TRAFFIC LIGHT, STRAIGHT AHEAD PEMEX LEFT SIDE	36.570	10
0.080		1.040	TRAFFIC LIGHT, TO THE RIGHT TO MEXICO.	36.490	11
NEXT REFERENCE					
0.170		1.210	2 TRAFFIC LIGHTS, STRAIGHT AHEAD	36.320	12

PARTIAL	SIGNS	ACCUM	INDICATIONS	RETRO	REF
0.170		1.210	2 TRAFFIC LIGHTS, STRAIGHT AHEAD	36.320	12
0.280		1.490	TRAFFIC LIGHT, STRAIGHT AHEAD.	36.040	13
0.120		1.610	TRAFFIC LIGHT, STRAIGHT AHEAD	35.920	14
0.120		1.730	TRAFFIC LIGHT, STRAIGHT AHEAD ON CENTRAL LANE HOTEL FORTIN PLAZA RIGHT SIDE.	35.800	15
0.150		1.880	HOTEL "VICTORIA" RIGHT SIDE.	35.650	16
2.820		4.700	TRAFFIC LIGHT, STRAIGHT AHEAD TO "MÉXICO".	32.830	17
0.290		4.990	TRAFFIC LIGHT, STRAIGHT AHEAD TO MÉXICO.	32.540	18
0.140		5.130	PEMEX, RIGHT SIDE.	32.400	19
0.910		6.040	TRAFFIC LIGHT, STRAIGHT AHEAD TO MÉXICO.	31.490	20
0.310		6.350	TRAFFIC LIGHT, STRAIGHT AHEAD TO MÉXICO.	31.180	21
0.920		7.270	TRAFFIC LIGHT, STRAIGHT AHEAD TO "MÉXICO CUOTA".	30.260	22
0.260		7.530	TRAFFIC LIGHT, STRAIGHT AHEAD TO HUAJUAPAN.	30.000	23
2.420		9.950	TRAFFIC LIGHT, STRAIGHT AHEAD TO HUAJUAPAN.	27.580	24

NEXT REFERENCE















0.280		10.230	BUMP	27.300	25
-------	---	--------	------	--------	----



















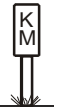
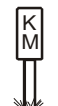

PARTIAL	SIGNS	ACCUM	INDICATIONS	RETRO	REF
0.280		10.230	BUMP	27.300	25
0.600		10.830	PEMEX RIGHT SIDE.	26.700	26
0.280		11.110	KEEP ON LEFT LANE TO "TEHUACAN Y MÉXICO CUOTA"	26.420	27
1.590		12.700	ROAD SIGN "BIENVENIDOS" "Autopista de cuota"	24.830	28
<b>0.230</b>		<b>12.930</b>	<b>"ATTENTION" TO THE LEFT TO "MÉXICO CUOTA".</b>	<b>24.600</b>	<b>29</b>
0.830		13.760	KM. 242 ON THE TOLL ROAD.	23.770	30
20.740		34.500	KM. 221 TAKE RIGHT LANE TO "HUITZO"	3.030	31
1.000		35.500	<b>TAKE RIGHT LANE TO "HUITZO", TOLL ROAD \$ 19.00 TO THE RIGHT TO "HUITZO".</b>	2.030	32
0.390		35.890	JUNCTION, TWO WAY TRAFFIC , BUMP.	1.640	33
0.300		36.190	ROAD SIGN: "HUITZO 4"	1.340	34
0.970		37.160	TO THE LEFT "U" TURN TO "HUAJUAPAN".	0.370	35
0.080		37.240	ROAD SIGN: "HUAJUAPAN" KM. 159.	0.290	36
0.290		37.530	<b>CONTROL "Z"</b> at two ways traffic road sign	0.000	37

**END OF SECTION, DISTANCE TO NEXT CONTROL "A" 70 m.**

<b>PRECLASSIFICATION</b>		<b>Section 2</b>		Starting Time	
<b>From:</b> Km. 159+420 Oaxaca - Huajuapán Libre				New Time	
<b>To:</b> Km. 148 Oaxaca - Huajuapán Libre				Section Time	00:12' 00"
<b>Length:</b> 11.300 Km.	<b>Transit:</b> 1.830 Km.	<b>Timed:</b> 9.100 Km.		Accumulated Time	

PARTIAL	SIGNS	ACCUM	INDICATIONS	RETRO	REF
0.000		0.000	<b>CONTROL "A" (HELMETS) START OF SPECIAL STAGE</b>  LEFT.	9.100	1
0.450		0.450	<b>RIGHT 3</b>	8.650	2
0.130		0.580	KM. 158	8.520	3
0.080		0.660	<b>LEFT 3 RIGHT 2 LONG LEFT 1.</b>	8.440	4
0.800		1.460	<b>RIGHT 3 LEFT 3 RIGHT 3 LONG, LEFT</b>	7.640	5
0.550		2.010	RIGHT	7.090	6
0.190		2.200	RIGHT 0, LEFT 2	6.900	7
0.430		2.630	LEFT 1	6.470	8
0.200		2.830	CREST, STRAIGHT.	6.270	9
0.410		3.240	LEFT 0.	5.860	10
0.230		3.470	RIGHT 1 LEFT 2 LONG.	5.630	11
NEXT REFERENCE					
0.370		3.840	<b>RIGHT 3</b>	5.260	12

PARTIAL	SIGNS	ACCUM	INDICATIONS	RETRO	REF
0.370		3.840	<b>RIGHT 3</b>	5.260	12
0.270		4.110	LEFT	4.990	13
0.150		4.260	CREST RIGHT 1 LEFT 0 KM. 154	4.840	14
0.370		4.630	RIGHT	4.470	15
0.230		4.860	<b>RIGHT 3</b> LEFT	4.240	16
0.390		5.250	CREST, STRAIGHT.	3.850	17
0.350		5.600	KM. 153 RIGHT 2 LEFT 2	3.500	18
0.400		6.000	RIGHT 1 LEFT 2	3.100	19
0.330		6.330	LEFT 1 <b>WITH BRIDGE</b> RIGHT 2	2.770	20
0.310		6.640	LEFT 0 RIGHT 0.	2.460	21
0.280		6.920	LEFT 1 RIGHT 1	2.180	22
0.550		7.470	LEFT KM. 151.	1.630	23
0.130		7.600	<b>RIGHT 3</b> LEFT 0 RIGHT 1	1.500	24
NEXT REFERENCE					
0.280		7.880	LEFT 2	1.220	25

PARTIAL	SIGNS	ACCUM	INDICATIONS	RETRO	REF
0.280		7.880	LEFT 2	1.220	25
0.160		8.040	RIGHT 2 LONG	1.060	26
0.130	 	8.170	LEFT 1 RIGHT 2 LONG.	0.930	27
0.350	 	8.520	KM. 150 LEFT 1	0.580	28
0.090	 	8.610	RIGHT 1 LEFT 0.	0.490	29
0.140	 	8.750	RIGHT 0 LEFT 2.	0.350	30
0.220		8.970	RIGHT	0.130	31
0.130	  	9.100	RIGHT 0 <b>CONTROL "B"</b> <b>END OF SPECIAL STAGE</b> INVERTED ROAD SIGN LEFT SIDE.	0.000	32
0.160		9.260	RIGHT 3.		33
0.210	  	9.470	<b>MANDATORY STOP</b> <b>CONTROL "C"</b> KM. 149	1.830	34
0.960		10.430	KM. 148. CAUTION! KEEP ON YOUR LANE	0.870	35
0.870	 	11.300	<b>KM. 147, "U" TURN</b> <b>STAY IN LINE TAKE YOUR TURN,</b> <b>AT RIGHT LANE</b> <b>FROM KM. 148.</b>	0.000	36
			<b>FOLLOW INSTRUCTIONS FROM THE OFFICERS</b> <b>TO GO BACK TO OAXACA ON CARAVAN.</b>		

**END OF SECTION.**