CH	1	SALIDA CATEDRAL	DIST.	1
CH	2	EL CHAPOPOTE	46.556 km.	
TRAMO CRONOMETRADO / *SPECIAL STAGE*			PROM. / *AVARAGE*	TIEMPO *TIME* 0:45'
			62 k/h	

DISTANCIA TOTAL	DISTANCIA PARCIAL	DIRECCIÓN	INFORMACIÓN	DIST. REG.
0.000	0.000	1 CH Lat: 16,75351 Lon: -93,11562	Control CH Arco de salida Frente a Catedral	46.556
0.06	0.06	2	Cruce semáforo de frente (Calle Central)	46.49
0.16	0.10	3	Cruce semáforo de frente (5) (1a Pte Nte)	46.39
0.61	0.45	4	Cruce semáforo de frente (4) (6a Pte Nte)	45.94
1.10	0.48	5	Cruce semáforo de frente (3) (11a Pte Nte)	45.45
1.47	0.37	6	Inicia camellón	45.08
1.65	0.18	7	Cruce semáforo de frente (15a Pte Nte)	44.90
2.16	0.50	8	Semáforo de frente	44.39

PRÓX.: 0.69 Made with Rabbit Roadbook Designer Pag. 1

SALIDA CATEDRAL

DISTANCIA TOTAL	DISTANCIA PARCIAL	DIRECCIÓN	INFORMACIÓN	DIST. REG.
2.85	0.69	9 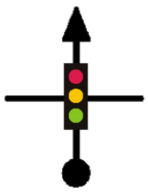	Cruce semáforo de frente (Anillo Periférico)	43.70
3.36	0.51	10	McDonald's	43.18
3.76	0.39	11 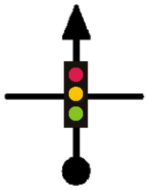	Cruce semáforo de frente (Calzada Ciro Farrera)	42.79
4.11	0.35	12 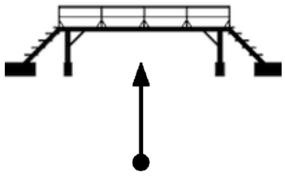	Paso superior peatonal	42.43
4.72	0.61	13 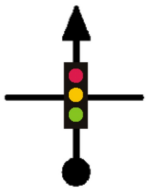	Cruce semáforo de frente	41.82
4.89	0.17	14 	Gasolinera Semáforo de frente	41.65
5.40	0.50	15	Semáforo de frente (Fracc. Laureles)	41.15
6.22	0.81	16	Semáforo de frente (2)	40.33

PRÓX.: 0.40 Made with Rabbit Roadbook Designer Pag. 2

SALIDA CATEDRAL

DISTANCIA TOTAL	DISTANCIA PARCIAL	DIRECCIÓN	INFORMACIÓN	DIST. REG.
6.62	0.40	17	Gasolinera Cruce semáforo de frente (Juán Crispín)	39.93
7.29	0.66	18 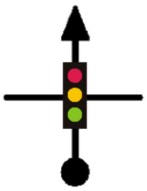	Cruce semáforo de frente (Calzada Club Campestre)	39.26
7.38	0.09	19 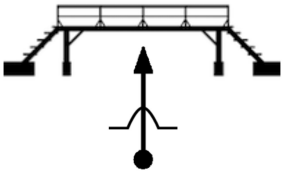	Tope Paso superior peatonal	39.17
7.51	0.13	20 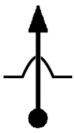	Topes (2)	39.04
8.38	0.86	21 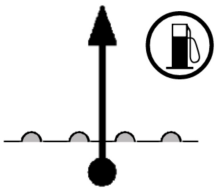	Reductores de velocidad Gasolinera	38.17
8.73	0.35	22 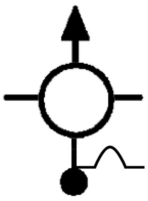	Tope Rotonda de frente	37.81
9.00	0.26	23 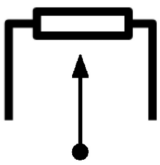	Arco de seguridad	37.55
9.37	0.37	24 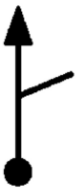	Seguir de frente Por carretera	37.17

PRÓX.: 1.21 Made with Rabbit Roadbook Designer Pag. 3

SALIDA CATEDRAL

DISTANCIA TOTAL	DISTANCIA PARCIAL	DIRECCIÓN	INFORMACIÓN	DIST. REG.
10.59	1.21	25	Km 143	35.96
11.52	0.93	 26	Gasolinera	35.03
12.47	0.95	27	Gasolinera	34.07
13.57	1.09	28		32.98
14.62	1.05	29	Km 139	31.93
15.26	0.63	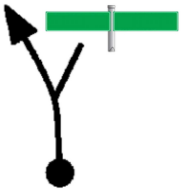 30		31.29
16.60	1.34	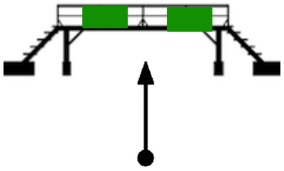 31		29.95
17.64	1.04	32	Km 136	28.91

PRÓX.: 1.72 Made with Rabbit Roadbook Designer Pag. 4

SALIDA CATEDRAL

DISTANCIA TOTAL	DISTANCIA PARCIAL	DIRECCIÓN	INFORMACIÓN	DIST. REG.
19.36	1.72	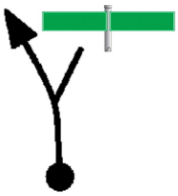 33		27.18
20.82	1.46	 34	Gasolinera	25.72
22.23	1.40	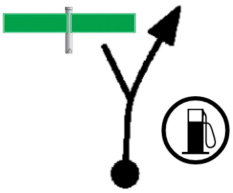 35	 Gasolinera Salir a la derecha a "Coatzacoalcos"	24.32
22.73	0.50	36	Km 197	23.82
22.87	0.13	37	De frente	23.68
23.66	0.79	38	Reten de seguridad Km 196	22.89
30.76	7.10	39	Km 189	15.79
31.23	0.47	 40	Salida para gasolinera	15.32

PRÓX.: 3.53 Made with Rabbit Roadbook Designer Pag. 5

SALIDA CATEDRAL

DISTANCIA TOTAL	DISTANCIA PARCIAL	DIRECCIÓN	INFORMACIÓN	DIST. REG.
34.76	3.53	41 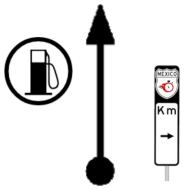	Km 185 Gasolinera LI	11.79
37.71	2.95	42 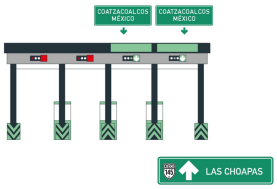	Caseta de cobro $ 101.00	8.83
38.77	1.06	43	Km 181	7.77
45.69	6.91	44	Km 174 Atención Salir de carretera En 500mts	0.86
46.15	0.45	45 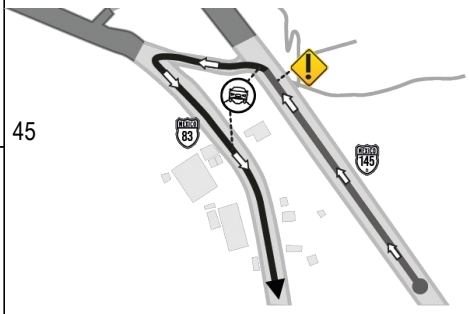	Atención ! Salir de carretera A la izquierda Por camino de tierra	0.40
46.28	0.12	46	Entronque a la izquierda Por carretera Km 28	0.27
46.46	0.18	47 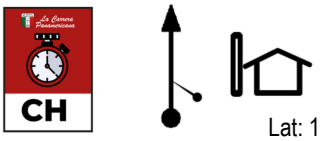 Lat: 16,91777 Lon: -93,45027	Control CH (Poste de concreto En última casa)	0.09
46.556 0.000	0.092 0.000	48 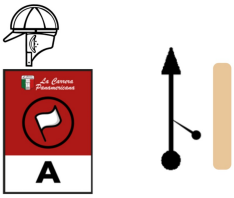 Lat: 16,91696 Lon: -93,45014	Control A (Cascos) (Pasando último tope Poste D0306)	0.000 39.307

Made with Rabbit Roadbook Designer

SECC	2	EL CHAPOPOTE	DIST.	2
CH	3	CINTALAPA	39.307 km.	
TRAMO CRONOMETRADO / *SPECIAL STAGE*			PROM. / *AVARAGE*	TIEMPO *TIME* 0:40'
TC	EL CHAPOPOTE	10.492 km.	59 k/h	

DISTANCIA TOTAL	DISTANCIA PARCIAL	DIRECCIÓN	INFORMACIÓN	DIST. REG.
0.000	0.000	48 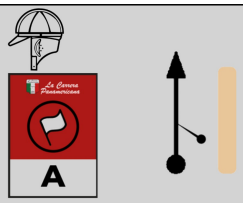 Lat: 16,91696 Lon: -93,45014	Control A (Cascos) (Pasando último tope Poste D0306)	39.307
0.13	0.13	49	Izquierda corta	39.17
0.26	0.13	50 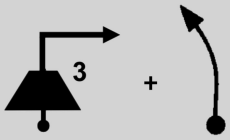	Lomo con derecha 3 corta + Izquierda	39.04
0.48	0.22	51 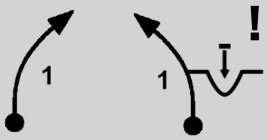	Derecha 1 Izquierda 1 + Vado	38.82
0.81	0.32	52 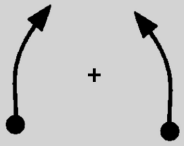	Derecha + Izquierda	38.49
1.22	0.40	53 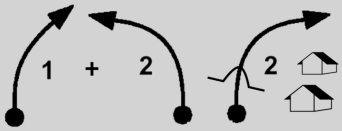	Derecha 1 + Izquierda 2 Derecha 2 con topes!!	38.08
1.42	0.20	54	Topes (2)	37.88
1.48	0.06	55 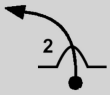	Izquierda 2 corta Con tope	37.82

PRÓX.: 0.23 Made with Rabbit Roadbook Designer Pag. 7

EL CHAPOPOTE

DISTANCIA TOTAL	DISTANCIA PARCIAL	DIRECCIÓN	INFORMACIÓN	DIST. REG.
1.71	0.23	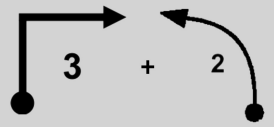 56	Derecha 3 + Izquierda 2	37.58
1.90	0.18	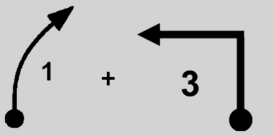 57	Derecha 1 + Izquierda 3	37.40
2.11	0.20	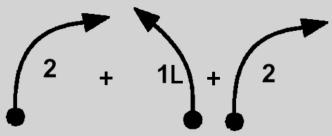 58	Derecha 2 + Izquierda 1 larga + Derecha 2 Tierra al salir	37.19
2.41	0.30	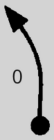 59	Izquierda 0	36.89
2.60	0.19	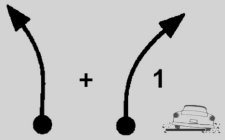 60	Izquierda + Derecha 1 Piso malo	36.70
2.77	0.17	 61	Km 20 Izquierda Piso malo	36.53
3.07	0.30	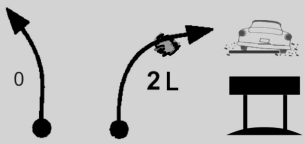 62	Izquierda 0 Derecha 2 larga Hoyo en salida Piso malo Letrero "Rancho el Chapopote"	36.23
3.42	0.34	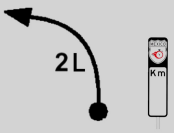 63	Izquierda 2 larga Km 19	35.88

PRÓX.: 0.19 !!!

Made with Rabbit Roadbook Designer

EL CHAPOPOTE

Etapa	Sector	Distancia	Tiempo	Promedio
1	2	39.307	00h40'	59.0

DISTANCIA TOTAL	DISTANCIA PARCIAL	DIRECCIÓN	INFORMACIÓN	DIST. REG.
3.62	0.19	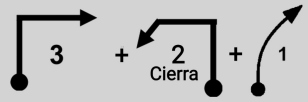 64	Derecha 3 + Izquierda 2 cierra Derecha 1	35.68
4.05	0.43	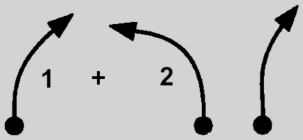 65	Derecha 1 + Izquierda 2 Derecha	35.25
4.33	0.28	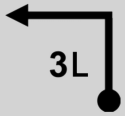 66	Izquierda 3 larga	34.97
4.51	0.17	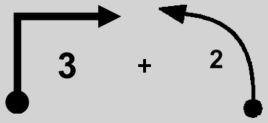 67	Derecha 3 + Izquierda 2	34.79
4.75	0.23	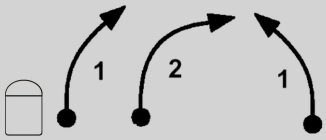 68	Km de concreto LI Derecha 1 Derecha 2 Izquierda 1	34.55
5.06	0.31	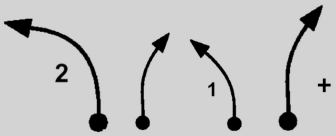 69	Izquierda 2 Derecha corta Izquierda 1 corta Derecha +	34.24
5.34	0.27	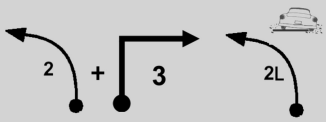 70	Izquierda 2 + Derecha 3 Izquierda 2 larga Tierra al salir	33.96
5.68	0.34	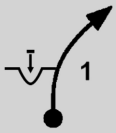 71	Derecha 1 con vado	33.62

PRÓX.: 0.13 !!!

Made with Rabbit Roadbook Designer

EL CHAPOPOTE

DISTANCIA TOTAL	DISTANCIA PARCIAL	DIRECCIÓN	INFORMACIÓN	DIST. REG.
5.82	0.13	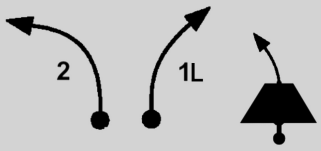 72	Izquierda 2 Derecha 1 larga Izquierda en lomo corta	33.48
6.34	0.52	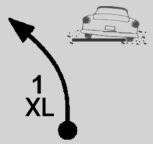 73	Izquierda 1 muy larga Tierra al salir	32.96
6.83	0.49	74	Derecha 2	32.47
7.02	0.18	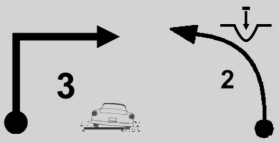 75	Derecha 3 con tierra Izquierda 2 Vado al salir	32.28
7.40	0.37	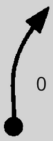 76	Derecha 0	31.90
7.63	0.23	77	Lomo recta Km 15 Paso malo en recta LD	31.66
8.26	0.62	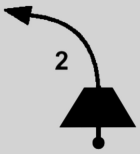 78	Lomo con izquierda 2	31.04
8.76	0.49	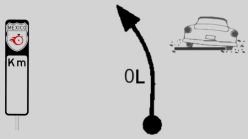 79	Km 14 Izquierda 0 larga con tierra	30.54

PRÓX.: 0.44 Made with Rabbit Roadbook Designer Pag. 10

EL CHAPOPOTE

DISTANCIA TOTAL	DISTANCIA PARCIAL	DIRECCIÓN	INFORMACIÓN	DIST. REG.
9.20	0.44	80	Lomo recta	30.10
9.42	0.22	81	Derecha 0 con hoyo Lomo recta Km 13	29.88
9.83	0.41	82	Izquierda 0	29.46
10.09	0.25	83	Derecha 1 Hoyo al salir	29.21
10.36	0.26	84	Lomo recta	28.94
10.492	0.128	85 Lat: 16,85078 Lon: -93,43391	Control B (Entrada a casa LD)	28.815
10.77	0.28	86	Lomo con derecha (Hoyos) Km 12	28.53
10.98	0.20	87 Lat: 16,84788 Lon: -93,43111	Control C Alto total (Antes de cruce)	28.32

PRÓX.: 0.04 !!!

Made with Rabbit Roadbook Designer

EL CHAPOPOTE

DISTANCIA TOTAL	DISTANCIA PARCIAL	DIRECCIÓN	INFORMACIÓN	DIST. REG.
11.03	0.04	88 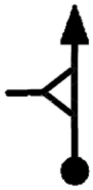	Continuar de frente	28.27
11.72	0.69	89 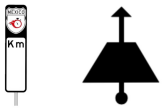	Km 11 Lomo recta	27.58
12.66	0.94	90 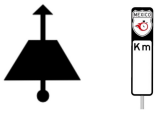	Lomo recta Km 10	26.64
16.74	4.07	91	Km 6	22.56
22.71	5.97	92 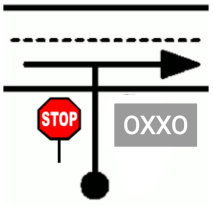	Entronque con carretera A la derecha Inicia camellón	16.59
23.26	0.54	93	Tope peatonal	16.04
23.53	0.27	94 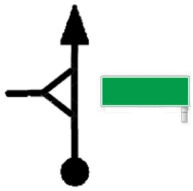		15.76
23.72	0.19	95 		15.57

PRÓX.: 0.57 Made with Rabbit Roadbook Designer Pag. 12

EL CHAPOPOTE

DISTANCIA TOTAL	DISTANCIA PARCIAL	DIRECCIÓN	INFORMACIÓN	DIST. REG.
24.30	0.57	96	Km 120	15.00
27.05	2.75	97 	Letrero "Rancho la Ilusión"	12.25
29.29	2.24	98	Km 115	10.00
38.29	9.00	99	Km 106	1.00
39.14	0.84	100 Lat: 16,73462 Lon: -93,51163	Control CH (Letrero poblado san Andres)	0.16
39.307 0.000	0.167 0.000	101 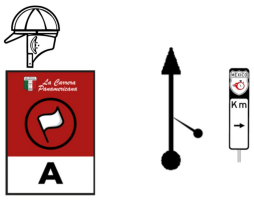 Lat: 16,73327 Lon: -93,51178	Control A (Cascos) (Km 105)	0.000 79.712

Made with Rabbit Roadbook Designer

SECC	3	CINTALAPA	DIST.	3
CH	4	RIZO DE ORO	79.712 km.	
TRAMO CRONOMETRADO / *SPECIAL STAGE*			PROM. / *AVARAGE*	TIEMPO *TIME* 0:55'
TC	CINTALAPA	8.407 km.	87 k/h	

DISTANCIA TOTAL	DISTANCIA PARCIAL	DIRECCIÓN	INFORMACIÓN	DIST. REG.
0.000	0.000	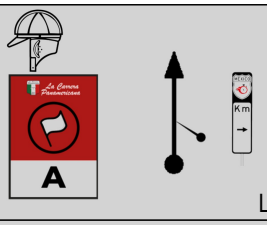 101 Lat: 16,73327 Lon: -93,51178	Control A (Cascos) (Km 105)	79.712
0.31	0.31	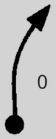 102	Derecha 0	79.39
0.99	0.67	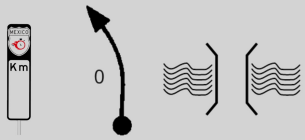 103	Km 104 Izquierda 0 Puente	78.71
1.60	0.61	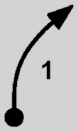 104	Derecha 1	78.10
1.93	0.32	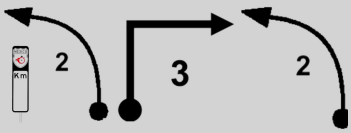 105	Km 103 Izquierda 2 Derecha 3 Izquierda 2	77.77
2.40	0.46	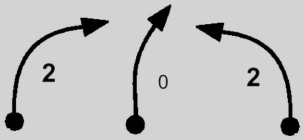 106	Derecha 2 Derecha 0 Izquierda 2	77.31
2.91	0.51	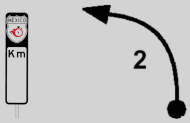 107	Km 102 Izquierda 2	76.79
3.27	0.35	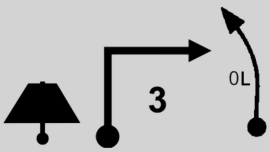 108	Lomo Derecha 3 Izquierda 0 larga	76.43

PRÓX.: 0.42 Made with Rabbit Roadbook Designer Pag. 14

CINTALAPA

DISTANCIA TOTAL	DISTANCIA PARCIAL	DIRECCIÓN	INFORMACIÓN	DIST. REG.
3.69	0.42	109	Derecha 0 Izquierda 2 Derecha 0	76.01
4.50	0.80	110	Lomo Izquierda 2	75.21
4.91	0.41	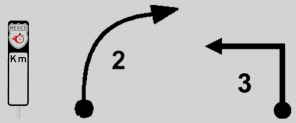 111	Km 100 Derecha 2 Izquierda 3 corta	74.79
5.32	0.40	112	Derecha 0 corta Izquierda 2 corta	74.38
5.45	0.12	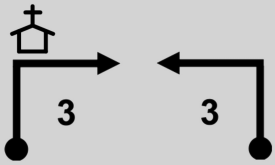 113	Derecha 3 Capilla Izquierda 3	74.25
6.01	0.56	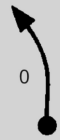 114	Izquierda 0	73.69
6.22	0.21	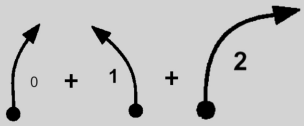 115	Derecha 0 corta + Izquierda 1 corta + Derecha 2	73.48
6.54	0.31	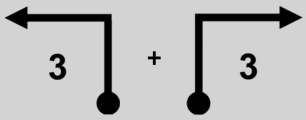 116	Izquierda 3 + Derecha 3	73.17

PRÓX.: 0.35 Made with Rabbit Roadbook Designer Pag. 15

CINTALAPA

DISTANCIA TOTAL	DISTANCIA PARCIAL	DIRECCIÓN	INFORMACIÓN	DIST. REG.
6.89	0.35	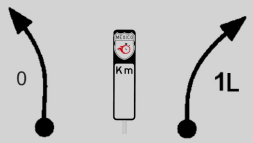 117	Izquierda 0 Km 98 Derecha 1 larga	72.82
7.42	0.53	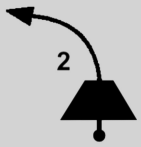 118	Lomo izquierda 2	72.29
7.74	0.32	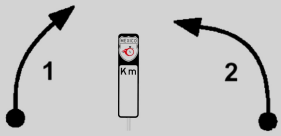 119	Derecha 1 Km 97 Izquierda 2	71.96
8.09	0.35	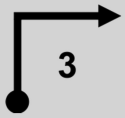 120	Derecha 3	71.61
8.407	0.308	 Lat: 16,68194 Lon: -93,54426 121	Control B (En letrero verde)	71.305
8.46	0.05	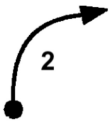 122	Derecha 2	71.25
8.76	0.30	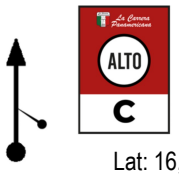 Lat: 16,68463 Lon: -93,54567 123	Control C Alto total (En Let."Prohibido tirar basura" Después del puente)	70.94
9.90	1.13	124	Km 95	69.80

PRÓX.: 1.27 Made with Rabbit Roadbook Designer Pag. 16

CINTALAPA

DISTANCIA TOTAL	DISTANCIA PARCIAL	DIRECCIÓN	INFORMACIÓN	DIST. REG.
11.18	1.27	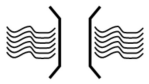 125	Puente	68.52
19.02	7.83	126	Km 86	60.68
19.63	0.61	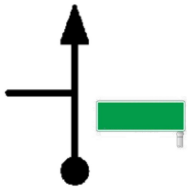 127		60.07
19.95	0.31	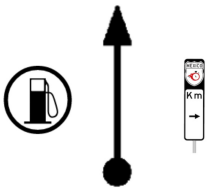 128	Gasolinera LI Km 85	59.76
22.55	2.60	129	De frente Puente	57.16
25.91	3.36	130	Km 79	53.79
26.91	1.00	131	Reductores de velocidad Km 78 (Cintalapa)	52.79
27.20	0.29	 132	Tope	52.50

PRÓX.: 0.53 Made with Rabbit Roadbook Designer Pag. 17

CINTALAPA

DISTANCIA TOTAL	DISTANCIA PARCIAL	DIRECCIÓN	INFORMACIÓN	DIST. REG.
27.74	0.53	133	Letrero superior "Bienvenidos a Cintalapa"	51.96
27.95	0.21	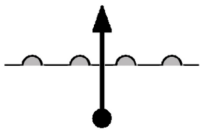 134	Reductores de velocidad Tope de boyas	51.75
28.36	0.41	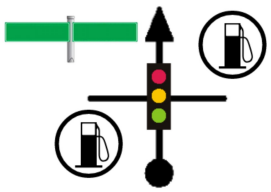 135	Cruce semáforo de frente Gasolinera ambos lados	51.34
28.69	0.32	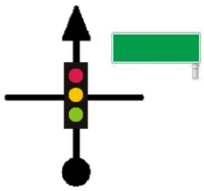 136		51.01
29.46	0.77	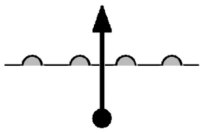 137	Tope de boyas	50.24
29.71	0.24	 138		50.00
29.97	0.26	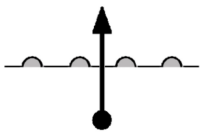 139	Tope de boyas	49.73
30.51	0.54	 140	Gasolinera	49.19

PRÓX.: 0.25 Made with Rabbit Roadbook Designer Pag. 18

CINTALAPA

DISTANCIA TOTAL	DISTANCIA PARCIAL	DIRECCIÓN	INFORMACIÓN	DIST. REG.
30.76	0.25	141 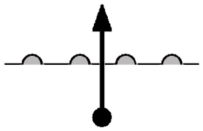	Tope de boyas	48.94
30.95	0.18	142 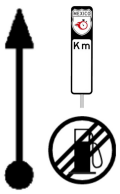	Gasolinera Fuera de servicio Km 74	48.75
32.99	2.04	143		46.71
41.09	8.10	144 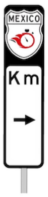	Km 64	38.61
41.32	0.22	145 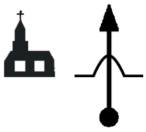	Topes (2) Iglesia LI	38.38
43.11	1.79	146 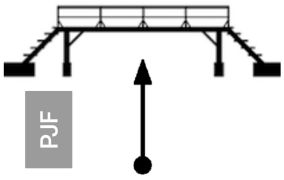	Poder Judicial De La Federación LI	36.59
45.10	1.98	147 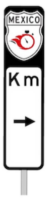	Km 60	34.61
48.01	2.91	148 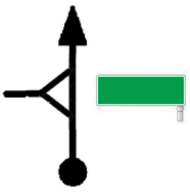		31.70

PRÓX.: 7.10 Made with Rabbit Roadbook Designer Pag. 19

CINTALAPA

DISTANCIA TOTAL	DISTANCIA PARCIAL	DIRECCIÓN	INFORMACIÓN	DIST. REG.
55.11	7.10	149	Km 50	24.59
59.70	4.58	150	Escuela LI	20.00
62.61	2.90	151		17.09
64.10	1.49	152 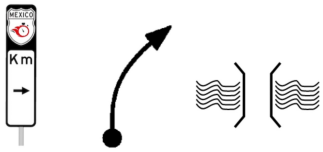	Km 41 Derecha + Puente	15.60
67.29	3.19	153	Piso malo	12.41
67.80	0.50	154	Inician curvas peligrosas	11.90
69.14	1.34	155	Km 36	10.56
70.11	0.96	156 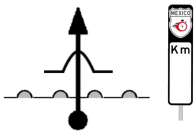	Reductores de velocidad Tope Km 35	9.59

PRÓX.: 0.12 !!!

Made with Rabbit Roadbook Designer

CINTALAPA

DISTANCIA TOTAL	DISTANCIA PARCIAL	DIRECCIÓN	INFORMACIÓN	DIST. REG.
70.24	0.12	157 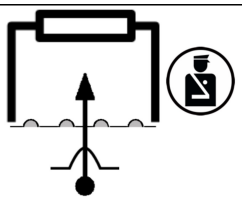	Tope Reductores de velocidad Puesto de seguridad	9.47
75.13	4.89	158	Km 30	4.57
78.12	2.98	159 	Gasolinera LI	1.58
78.54	0.42	160 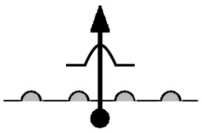	Reductores de velocidad Tope	1.16
78.91	0.36	161 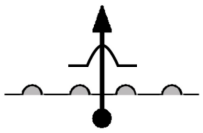	Reductores de velocidad Tope	0.80
79.15	0.24	162	Km 26	0.56
79.31	0.16	163		0.39
79.61	0.30	164 Lat: 16,47602 Lon: -94,08765	Control CH (Camino de tierra LI)	0.09

Made with Rabbit Roadbook Designer

CINTALAPA

DISTANCIA		DIRECCIÓN	INFORMACIÓN	DIST. REG.
TOTAL	PARCIAL			
79.712 0.000	0.093 0.000	165 A Lat: 16,47544 Lon: -94,08826	Control A (Cascos) (Árbol grande LI antes de riel)	0.000 26.400
		Made with Rabbit Roadbook Designer		Pag. 22

SECC	4	RIZO DE ORO	DIST.	4
CHP	5	RECARGA COMBUSTIBLE TAPANATEPEC	26.400 km.	
TRAMO CRONOMETRADO / *SPECIAL STAGE*			PROM. / *AVARAGE*	TIEMPO *TIME* 0:30'
TC	RIZO DE ORO	24.454 km.	53 k/h	

DISTANCIA TOTAL	DISTANCIA PARCIAL	DIRECCIÓN	INFORMACIÓN	DIST. REG.
0.000	0.000	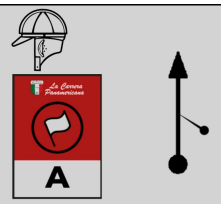 165 Lat: 16,47544 Lon: -94,08826	Control A (Cascos) (Árbol grande LI antes de riel)	26.400
0.05	0.05	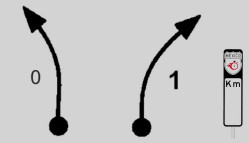 166	Izquierda 0 Derecha 1 Km 25	26.35
0.67	0.62	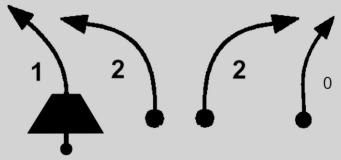 167	Lomo izquierda 1 Izquierda 2 Derecha 2 Derecha 0	25.72
1.35	0.67	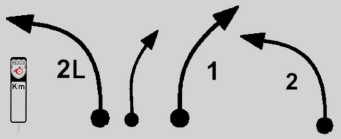 168	Km 24 Izquierda 2 larga Derecha corta Derecha 1 Izquierda 2	25.04
2.01	0.66	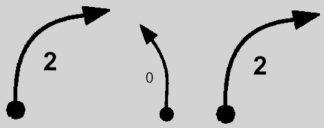 169	Derecha 2 Izquierda 0 corta Derecha 2	24.38
2.36	0.34	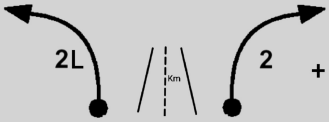 170	Izquierda 2 larga Km 23 piso Derecha 2 +	24.03
2.73	0.37	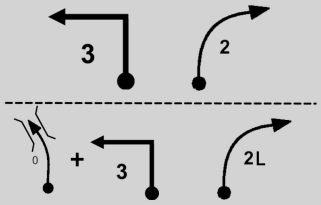 171	Izquierda 3 Derecha 2 Izquierda 0 con puente + Izquierda 3 corta Derecha 2 larga	23.66
3.29	0.55	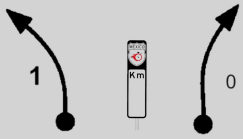 172	Izquierda 1 Km 22 Derecha 0	23.10

PRÓX.: 0.37 Made with Rabbit Roadbook Designer

RIZO DE ORO

DISTANCIA TOTAL	DISTANCIA PARCIAL	DIRECCIÓN	INFORMACIÓN	DIST. REG.
3.66	0.37	173	Derecha 1	22.73
3.81	0.14	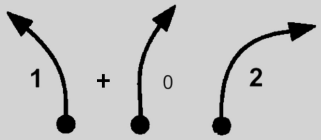 174	Izquierda 1 + Derecha 0 Derecha 2	22.58
4.21	0.39	175	Derecha 2 larga	22.19
4.37	0.16	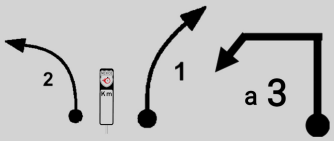 176	Izquierda 2 corta Km 21 Derecha 1 Izquierda cierra a 3	22.02
4.78	0.40	177	Derecha 2 Izquierda 1 Derecha 2 Izquierda 2 larga	21.61
5.25	0.46	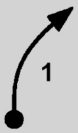 178	Derecha 1	21.15
5.40	0.15	179	Lomo Km 20 piso	20.99
5.60	0.20	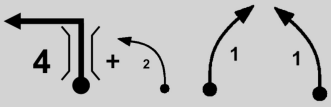 180	Izquierda 4 en puente + Izquierda 2 corta Derecha 1 Izquierda 1	20.79

PRÓX.: 0.68 Made with Rabbit Roadbook Designer Pag. 24

RIZO DE ORO

DISTANCIA TOTAL	DISTANCIA PARCIAL	DIRECCIÓN	INFORMACIÓN	DIST. REG.
6.29	0.68	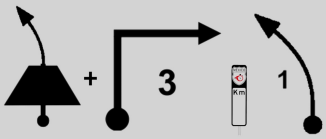 181	Lomo izquierda corta + Derecha 3 Km 19 Izquierda 1	20.10
6.57	0.28	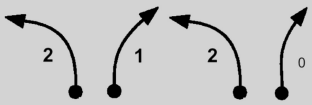 182	Izquierda 2 Derecha 1 Izquierda 2 Derecha 0	19.82
7.02	0.44	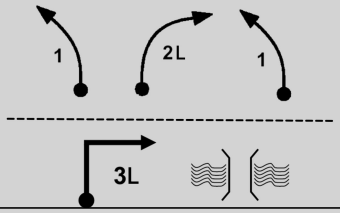 183	Izquierda 1 Derecha 2 larga Izquierda 1 Derecha 3 larga Puente "Bienvenidos"	19.37
7.67	0.65	184	Izquierda 3 cierra	18.72
7.85	0.18	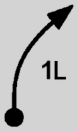 185	Derecha 1 larga	18.54
8.05	0.20	186	Izquierda 2 larga	18.34
8.37	0.31	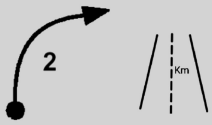 187	Derecha 2 Km 17 piso	18.03
8.61	0.24	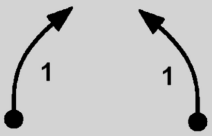 188	Derecha 1 Izquierda 1	17.78

PRÓX.: 0.45 Made with Rabbit Roadbook Designer Pag. 25

RIZO DE ORO

DISTANCIA TOTAL	DISTANCIA PARCIAL	DIRECCIÓN	INFORMACIÓN	DIST. REG.
9.07	0.45	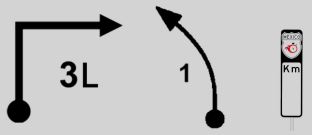 189	Derecha 3 larga Izquierda 1 Km 16	17.32
9.41	0.34	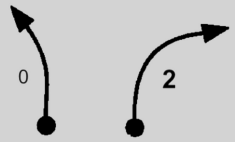 190	Izquierda 0 Derecha 2	16.98
9.95	0.53	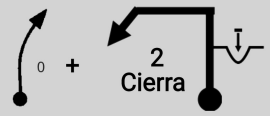 191	Derecha 0 corta + Izquierda 2 con vado Cierra	16.44
10.21	0.26	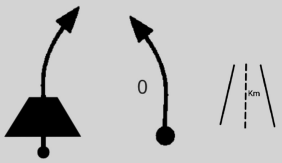 192	Lomo derecha Izquierda 0 Km 15 piso	16.18
10.49	0.27	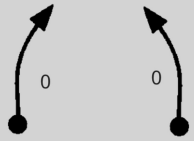 193	Derecha 0 Izquierda 0	15.90
10.83	0.33	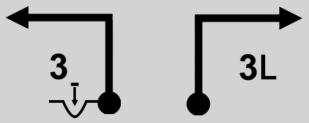 194	Vado con izquierda 3 Derecha 3 larga	15.56
11.28	0.45	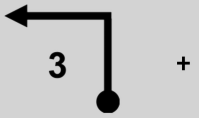 195	Izquierda 3 +	15.11
11.44	0.15	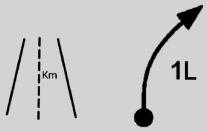 196	Km 14 piso Derecha 1 larga	14.95

PRÓX.: 0.43 Made with Rabbit Roadbook Designer Pag. 26

RIZO DE ORO

DISTANCIA TOTAL	DISTANCIA PARCIAL	DIRECCIÓN	INFORMACIÓN	DIST. REG.
11.87	0.43	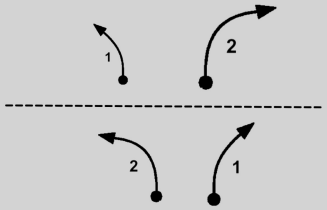 197	Izquierda 1 corta Derecha 2 Izquierda 2 Derecha 1	14.52
12.50	0.63	198	Km 13 piso	13.89
12.71	0.20	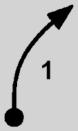 199	Derecha 1	13.69
12.99	0.28	200	Derecha	13.40
13.24	0.25	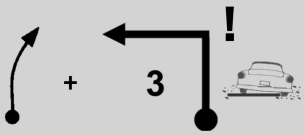 201	Atención Derecha corta + Izquierda 3 piso malo Piso de concreto	13.15
13.49	0.25	202	Km 12 piso	12.90
13.70	0.21	203	Izquierda	12.69
14.15	0.44	204	Izquierda 3 Km 11	12.24

PRÓX.: 0.43 Made with Rabbit Roadbook Designer Pag. 27

RIZO DE ORO

DISTANCIA TOTAL	DISTANCIA PARCIAL	DIRECCIÓN	INFORMACIÓN	DIST. REG.
14.58	0.43	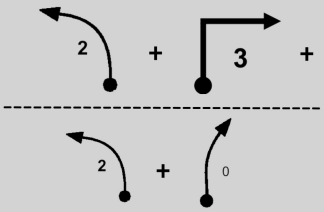 205	Izquierda 2 corta + Derecha 3 + Izquierda 2 + Derecha 0	11.81
15.07	0.48	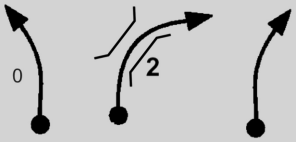 206	Izquierda 0 Derecha 2 con puente Derecha	11.32
15.49	0.42	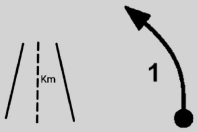 207	Km 10 piso Izquierda 1	10.90
15.79	0.30	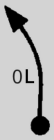 208	Izquierda 0 larga	10.60
16.01	0.22	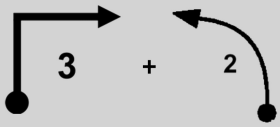 209	Derecha 3 + Izquierda 2	10.38
16.39	0.37	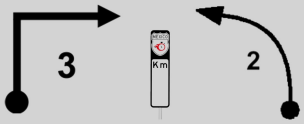 210	Derecha 3 Km 9 Izquierda 2	10.00
16.75	0.36	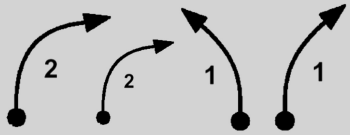 211	Derecha 2 Derecha 2 corta Izquierda 1 Derecha 1	9.64
17.41	0.66	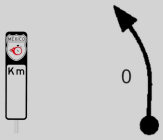 212	Km 8 Izquierda 0	8.98

PRÓX.: 0.39 Made with Rabbit Roadbook Designer Pag. 28

RIZO DE ORO

DISTANCIA TOTAL	DISTANCIA PARCIAL	DIRECCIÓN	INFORMACIÓN	DIST. REG.
17.81	0.39	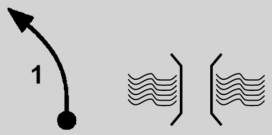 213	Izquierda 1 Puente "Las Minas"	8.58
18.23	0.42	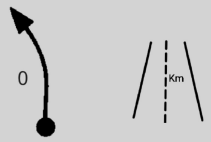 214	Izquierda 0 Km 7 piso	8.16
18.86	0.63	215	Izquierda	7.53
19.17	0.30	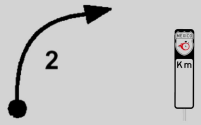 216	Derecha 2 Km 6	7.23
19.56	0.39	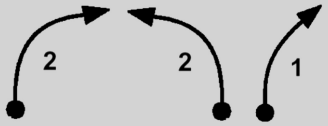 217	Derecha 2 Izquierda 2 Derecha 1	6.83
20.20	0.64	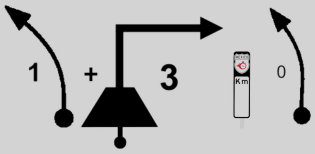 218	Izquierda 1 + Lomo con derecha 3 Km 5 Izquierda 0	6.19
20.77	0.56	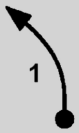 219	Izquierda 1	5.62
21.08	0.30	220	Derecha 3 corta	5.31

PRÓX.: 0.16 !!!

Made with Rabbit Roadbook Designer

RIZO DE ORO

DISTANCIA TOTAL	DISTANCIA PARCIAL	DIRECCIÓN	INFORMACIÓN	DIST. REG.
21.24	0.16	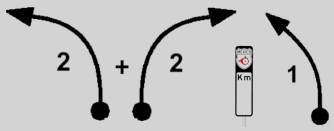 221	Izquierda 2 + Derecha 2 Km 4 Izquierda 1	5.15
21.70	0.45	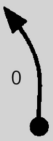 222	Izquierda 0	4.69
21.90	0.20	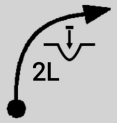 223	Derecha 2 larga Con vado	4.49
22.15	0.25	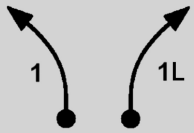 224	Izquierda 1 Derecha 1 larga	4.24
22.61	0.45	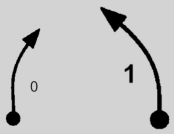 225	Derecha 0 corta Izquierda 1	3.78
22.90	0.28	226	Izquierda 2 Derecha 1 corta Izquierda 1	3.49
23.37	0.47	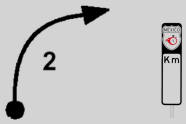 227	Derecha 2 Km 2	3.02
23.56	0.18	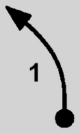 228	Izquierda 1	2.84

PRÓX.: 0.20 Made with Rabbit Roadbook Designer Pag. 30

RIZO DE ORO

DISTANCIA TOTAL	DISTANCIA PARCIAL	DIRECCIÓN	INFORMACIÓN	DIST. REG.
23.76	0.20	229	Lomo recta	2.63
24.03	0.26	230	Derecha	2.36
24.454	0.423	231 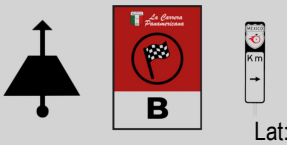 Lat: 16,37299 Lon: -94,17222	Lomo recta Control B Km 1	1.946
25.04	0.59	232 Lat: 16,37217 Lon: -94,17775	Control C Alto total (En letrero de entronque)	1.35
25.13	0.09	233 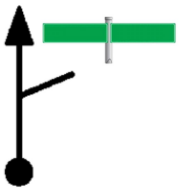		1.26
25.78	0.65	234	Bienvenidos	0.61
26.23	0.45	235	Km 91	0.16
26.400 0.000	0.161 0.000	236 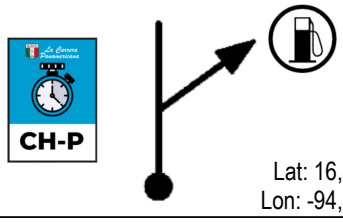 Lat: 16,37036 Lon: -94,18980	Control CHP No penaliza adelanto	0.000 0.500

Made with Rabbit Roadbook Designer

CHP	5	RECARGA COMBUSTIBLE TAPANATEPEC	DIST.	5
CH	6	RECARGA COMBUSTIBLE TAPANATEPEC	0.000 km.	
TRAMO CRONOMETRADO / *SPECIAL STAGE*			PROM. / *AVARAGE*	TIEMPO *TIME* 0:10'
			0 k/h	

DISTANCIA TOTAL	DISTANCIA PARCIAL	DIRECCIÓN	INFORMACIÓN	DIST. REG.
26.400 0.000	0.161 0.000	CH-P 236 Lat: 16,37036 Lon: -94,18980	Control CHP No penaliza adelanto	0.000 0.500
0.25	0.25	237	Recarga de gasolina "Tapanatepec"	0.25
0.500 0.000	0.250 0.000	CH 238 Lat: 16,37026 Lon: -94,19089	Control CH Salida de gasolinera	0.000 153.300

Made with Rabbit Roadbook Designer

CH	6	RECARGA COMBUSTIBLE TAPANATEPEC	DIST. 153.300 km.	6
CH	7	HIERBA SANTA		
		TRAMO CRONOMETRADO / *SPECIAL STAGE*	PROM. / *AVARAGE* 84 k/h	TIEMPO *TIME* 1:50'

DISTANCIA TOTAL	DISTANCIA PARCIAL	DIRECCIÓN	INFORMACIÓN	DIST. REG.
0.500 0.000	0.250 0.000	238 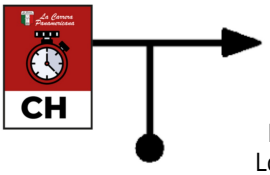 Lat: 16,37026 Lon: -94,19089	Control CH Salida de gasolinera	0.000 153.300
0.01	0.01	239 	Tope	153.28
0.56	0.55	240	Topes (4) Base de Guardia Nacional	152.73
1.26	0.70	241	Letrero "Ventosa 90 Tehuantepec 130"	152.03
1.91	0.65	242 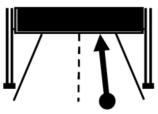	Letrero superior "Feliz Viaje"	151.38
2.03	0.12	243 	Continuar por la derecha	151.26
2.13	0.10	244 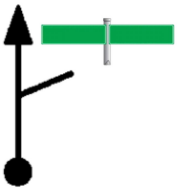	Seguir de frente a "Salina Cruz / La Ventosa"	151.16
3.73	1.60	245 R.259	Km 87	149.56

PRÓX.: 0.37 Made with Rabbit Roadbook Designer Pag. 33

SALIDA RECARGA

DISTANCIA TOTAL	DISTANCIA PARCIAL	DIRECCIÓN	INFORMACIÓN	DIST. REG.
4.11	0.37	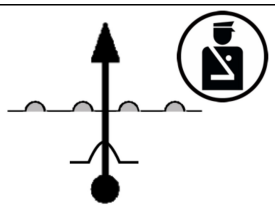 246	Topes Reductores de velocidad Arco de seguridad	149.18
4.82	0.70	247	Km 86	148.47
5.82	1.00	248	Paso malo LD	147.47
7.27	1.44	249	Camino en mal estado Próximos 14 kilómetros	146.02
8.11	0.83	250	Bache grande	145.19
10.19	2.08	251		143.10
10.76	0.57	252	De frente por puente	142.53
14.25	3.48	253	Paso malo	139.04

PRÓX.: 0.59 Made with Rabbit Roadbook Designer Pag. 34

SALIDA RECARGA

DISTANCIA TOTAL	DISTANCIA PARCIAL	DIRECCIÓN	INFORMACIÓN	DIST. REG.
14.85	0.59	 254	Km 76 Paso malo	138.44
16.82	1.97	 255	Km 74 Paso malo	136.47
21.09	4.26	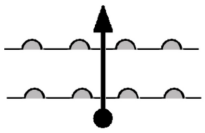 256	Reductores de velocidad (2)	132.20
21.95	0.85	257	Tope Seguir por puente	131.35
23.33	1.38	 258	Tope	129.96
23.44	0.10	259	Reductores de velocidad	129.85
27.73	4.29	260	Km 63	125.56
30.61	2.87	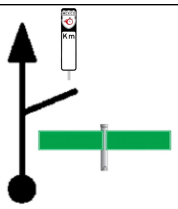 261	 Km 60	122.68

PRÓX.: 1.08 Made with Rabbit Roadbook Designer Pag. 35

SALIDA RECARGA

DISTANCIA TOTAL	DISTANCIA PARCIAL	DIRECCIÓN	INFORMACIÓN	DIST. REG.
31.69	1.08	262	Topes altos (4)	121.60
32.71	1.02	263	Km 58	120.58
36.36	3.64	264 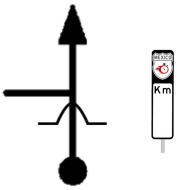	Seguir de frente Topes altos (3) Km 54	116.93
40.64	4.28	265	Km 50	112.65
47.85	7.21	266 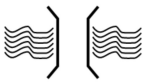	Puente	105.44
50.61	2.75	267	Km 40	102.68
51.46	0.84	268 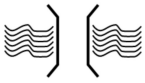	Puente	101.83
52.11	0.65	269	De frente a "La Ventosa"	101.18

PRÓX.: 1.63 Made with Rabbit Roadbook Designer Pag. 36

SALIDA RECARGA

DISTANCIA TOTAL	DISTANCIA PARCIAL	DIRECCIÓN	INFORMACIÓN	DIST. REG.
53.75	1.63	270 	Gasolinera	99.54
62.76	9.00	271 	Topes muy altos (2)	90.54
65.04	2.28	272	Vados (2) Atención Hoyos próximos 4 km	88.25
66.39	1.34	273	Km 24	86.90
66.76	0.37	274	Vado	86.53
69.95	3.19	275		83.34
70.63	0.68	276	Km 20	82.66
74.77	4.14	277 	 Por puente	78.52

PRÓX.: 2.06 Made with Rabbit Roadbook Designer Pag. 37

SALIDA RECARGA

DISTANCIA TOTAL	DISTANCIA PARCIAL	DIRECCIÓN	INFORMACIÓN	DIST. REG.
76.84	2.06	278 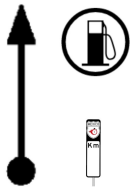	Km 14 Gasolinera	76.45
79.54	2.70	279	Km 11	73.75
82.96	3.42	280	Seguir de frente	70.33
85.99	3.02	281	Brinco	67.30
87.76	1.77	282	Brinco	65.53
88.24	0.47	283 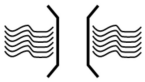	Puente	65.05
88.88	0.64	284 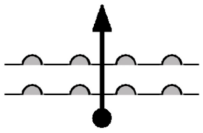	Topes Boyas	64.41
89.03	0.14	285	De frente	64.26

PRÓX.: 1.53 Made with Rabbit Roadbook Designer Pag. 38

SALIDA RECARGA

DISTANCIA TOTAL	DISTANCIA PARCIAL	DIRECCIÓN	INFORMACIÓN	DIST. REG.
90.56	1.53	286	Km 75	62.73
93.49	2.93	287		59.80
99.30	5.80	288	Brinco	53.99
100.57	1.26	289 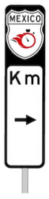	Km 65	52.72
109.46	8.89	290 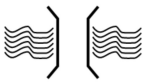	Puente	43.83
110.45	0.98	291 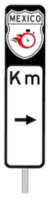	Km 55	42.84
111.46	1.00	292 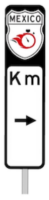	Km 54 Próxima caseta De cobro	41.83
112.03	0.57	293 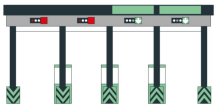	Caseta de cobro Seguir de frente a "Salina Cruz" $95.00	41.26

PRÓX.: 0.43 Made with Rabbit Roadbook Designer Pag. 39

SALIDA RECARGA

DISTANCIA TOTAL	DISTANCIA PARCIAL	DIRECCIÓN	INFORMACIÓN	DIST. REG.
112.47	0.43	294	Km 53	40.83
113.12	0.65	295		40.17
125.54	12.42	296	Km 40	27.75
130.50	4.95	297	Km 35	22.79
130.72	0.22	298	De frente a "Salina Cruz"	22.57
132.54	1.81	299	Km 33	20.75
135.79	3.24	300	De frente a "Tehuantepec"	17.50
137.47	1.67	301	Km 28	15.83

PRÓX.: 4.37 Made with Rabbit Roadbook Designer Pag. 40

SALIDA RECARGA

DISTANCIA TOTAL	DISTANCIA PARCIAL	DIRECCIÓN	INFORMACIÓN	DIST. REG.
141.84	4.37	302 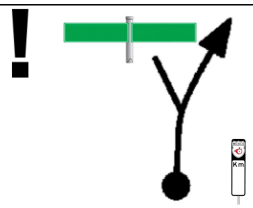	Km 24 A la derecha a "Oaxaca/Puebla/México"	11.45
142.30	0.46	303	Incorporarse Con precaución	10.99
144.03	1.73	304 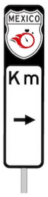	Km 244	9.26
148.16	4.13	305 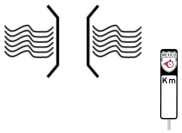	Km 240 Puente	5.13
152.17	4.01	306 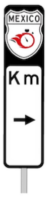	Km 236	1.12
152.72	0.54	307 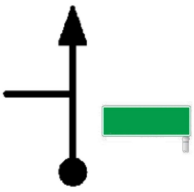		0.57
153.10	0.37	308 Lat: 16,35788 Lon: -95,37514	Control CH (Puente pequeño)	0.20
153.300 0.000	0.200 0.000	309  Lat: 16,35820 Lon: -95,37643	Control A (Cascos) (Km 235)	0.000 15.433

Made with Rabbit Roadbook Designer

SECC	7	HIERBA SANTA	DIST.	7
CHP	8	SERVICIO	15.433 km.	
TRAMO CRONOMETRADO / *SPECIAL STAGE*			PROM. / *AVARAGE*	TIEMPO *TIME* 0:20'
TC	HIERBA SANTA	11.372 km.	46 k/h	

DISTANCIA TOTAL	DISTANCIA PARCIAL	DIRECCIÓN	INFORMACIÓN	DIST. REG.
0.000	0.000	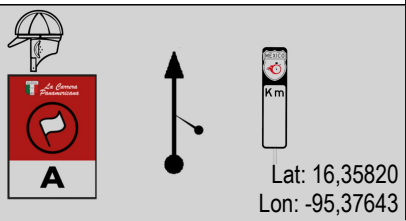 309	Control A (Cascos) (Km 235)	15.433
0.13	0.13	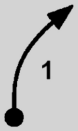 310	Derecha 1	15.29
0.34	0.20	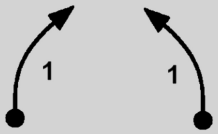 311	Derecha 1 Izquierda 1	15.09
0.89	0.55	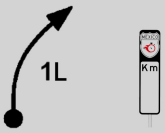 312	Derecha 1 larga Km 234	14.53
1.27	0.37	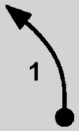 313	Izquierda 1	14.16
1.47	0.20	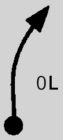 314	Derecha 0 larga	13.96
1.76	0.29	315	Izquierda	13.66
2.01	0.24	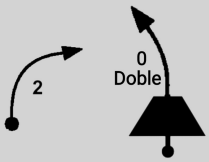 316	Derecha 2 corta Lomo izquierda 0 doble	13.42

PRÓX.: 0.37 Made with Rabbit Roadbook Designer Pag. 42

HIERBA SANTA

DISTANCIA TOTAL	DISTANCIA PARCIAL	DIRECCIÓN	INFORMACIÓN	DIST. REG.
2.39	0.37	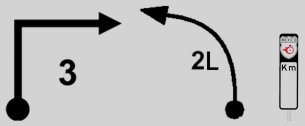 317	Derecha 3 Izquierda 2 larga Km 232	13.04
3.28	0.89	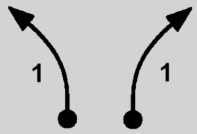 318	Izquierda 1 Derecha 1	12.15
3.60	0.32	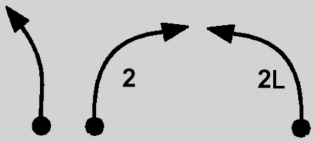 319	Izquierda Derecha 2 Izquierda 2 larga	11.83
4.18	0.58	320	Derecha	11.24
4.53	0.35	321	Izquierda 0 Derecha 1 Km 230	10.89
5.08	0.54	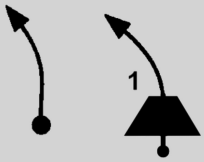 322	Izquierda Lomo Izquierda 1	10.34
5.60	0.51	323	Izquierda	9.83
5.86	0.26	324	Lomo recta Km 229 piso Letrero "Gotita"	9.56

PRÓX.: 0.58 Made with Rabbit Roadbook Designer Pag. 43

HIERBA SANTA

DISTANCIA TOTAL	DISTANCIA PARCIAL	DIRECCIÓN	INFORMACIÓN	DIST. REG.
6.45	0.58	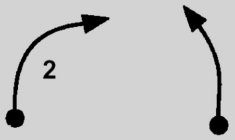 325	Derecha 2 Izquierda	8.98
6.75	0.30	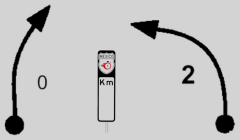 326	Derecha 0 Km 228 Izquierda 2	8.67
7.17	0.41	327	Derecha 2 muy larga	8.26
7.72	0.55	328	Derecha corta	7.70
7.93	0.20	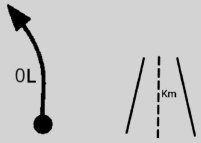 329	Izquierda 0 larga Km 227 piso	7.50
8.22	0.29	330	Izquierda 1	7.20
8.53	0.30	331	Lomo Izquierda 1	6.90
8.87	0.34	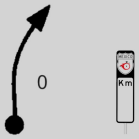 332	Derecha 0 Km 226	6.55

PRÓX.: 0.40 Made with Rabbit Roadbook Designer Pag. 44

HIERBA SANTA

DISTANCIA TOTAL	DISTANCIA PARCIAL	DIRECCIÓN	INFORMACIÓN	DIST. REG.
9.27	0.40	333	Derecha 1	6.15
9.89	0.61	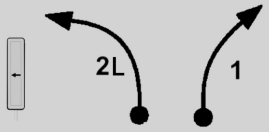 334	Km 225 Inv LI Izquierda 2 larga Derecha 1	5.53
10.49	0.60	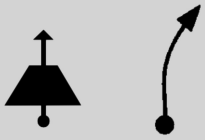 335	Lomo recta Derecha	4.93
11.372	0.874	Lat: 16,42781 Lon: -95,42547 336	Control B (300mts antes de Entrada de tierra LD)	4.061
11.38	0.01	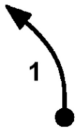 337	Izquierda 1	4.04
11.73	0.34	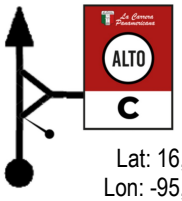 Lat: 16,42995 Lon: -95,42771 338	Control C Alto total (En Entronque)	3.70
12.29	0.56	339	Letrero en arco "Jalapa El Marques"	3.13
12.89	0.59	340	Km 222	2.54

PRÓX.: 0.14 !!!

Made with Rabbit Roadbook Designer

HIERBA SANTA

DISTANCIA TOTAL	DISTANCIA PARCIAL	DIRECCIÓN	INFORMACIÓN	DIST. REG.
13.03	0.14	341 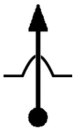	Topes (2)	2.39
13.73	0.69	342 	Tope Cruce semáforo de frente	1.70
14.28	0.55	343 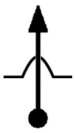	Tope	1.14
14.81	0.52	344 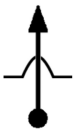	Tope	0.62
15.03	0.22	345 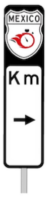	Km 220	0.40
15.433 0.000	0.402 0.000	346  Lat: 16,43977 Lon: -95,45952	Control CHP No penaliza adelanto Entrada a servicio Gasolinera LI	0.000 0.500

Made with Rabbit Roadbook Designer

CHP	8	SERVICIO	DIST.	8
CH	9	SERVICIO	0.000 km.	
TRAMO CRONOMETRADO / *SPECIAL STAGE*			PROM. / *AVARAGE*	TIEMPO *TIME* 1:00'
			0 k/h	

DISTANCIA TOTAL	DISTANCIA PARCIAL	DIRECCIÓN	INFORMACIÓN	DIST. REG.
15.433 0.000	0.402 0.000	346  Lat: 16,43977 Lon: -95,45952	Control CHP No penaliza adelanto Entrada a servicio Gasolinera LI	0.000 0.500
0.25	0.25	347	Servicio	0.25
0.500 0.000	0.250 0.000	348 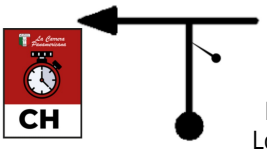 Lat: 16,43977 Lon: -95,46009	Control CH Salida de servicio Entronque a la izquierda	0.000 47.596

Made with Rabbit Roadbook Designer

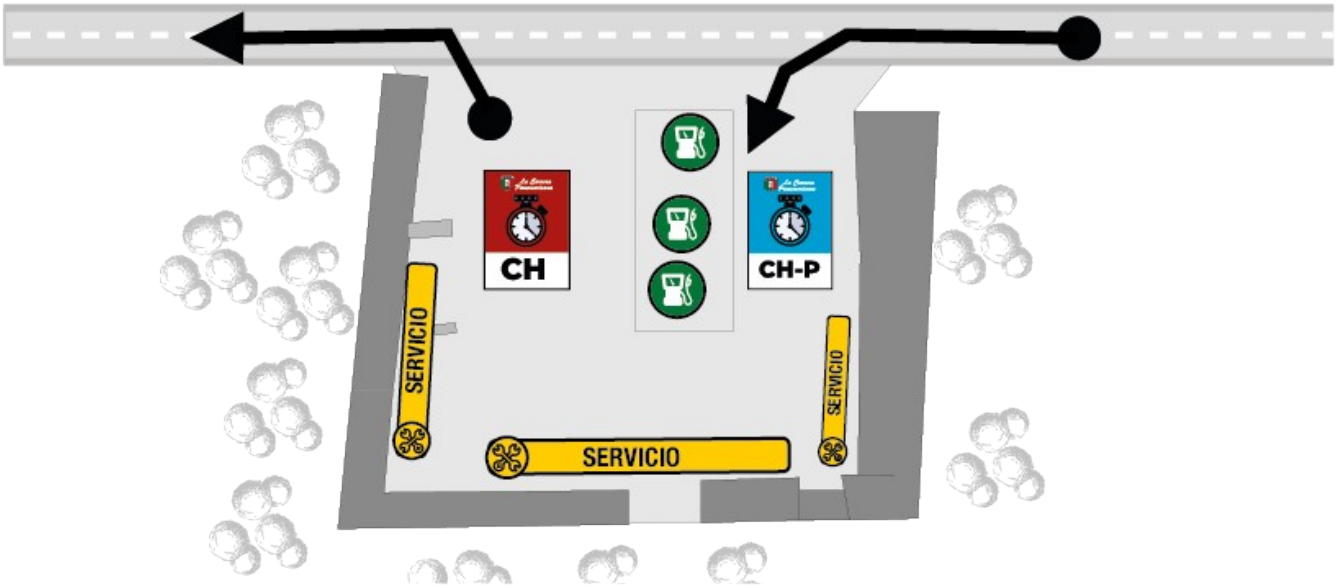

CH	9	SERVICIO	DIST.	9
CH	10	SANTA MARÍA	47.596 km.	
TRAMO CRONOMETRADO / *SPECIAL STAGE*			PROM. / *AVARAGE*	TIEMPO *TIME* 0:40'
			71 k/h	

DISTANCIA TOTAL	DISTANCIA PARCIAL	DIRECCIÓN	INFORMACIÓN	DIST. REG.
0.500 0.000	0.250 0.000	348 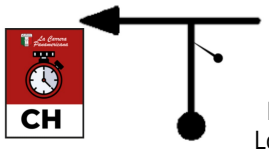 Lat: 16,43977 Lon: -95,46009	Control CH Salida de servicio Entronque a la izquierda	0.000 47.596
0.44	0.44	349 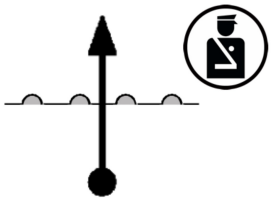	Reductores de velocidad Reten de seguridad	47.15
0.65	0.21	350 	Topes (2)	46.93
0.92	0.27	351	Topes (2) Letrero en arco "Jalapa El Marques"	46.66
1.32	0.40	352 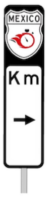	Km 218	46.26
5.00	3.67	353 	Topes (4)	42.59
5.59	0.59	354 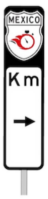	Km 214	42.00
6.96	1.36	355 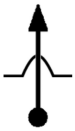	Topes (2)	40.63

PRÓX.: 9.18 Made with Rabbit Roadbook Designer

SALIDA SERVICIO

DISTANCIA TOTAL	DISTANCIA PARCIAL	DIRECCIÓN	INFORMACIÓN	DIST. REG.
16.15	9.18	356 	Topes (2) Seguir de frente	31.44
16.54	0.39	357 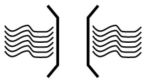	Puente	31.04
16.84	0.29	358 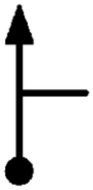	Seguir de frente	30.75
17.26	0.42	359 	Topes (2) Km 202	30.33
27.57	10.30	360 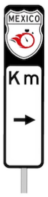	Km 192	20.02
31.41	3.84	361 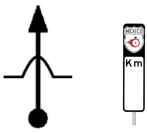	Topes (2) Km 188	16.17
37.60	6.18	362 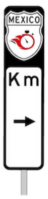	Km 182	9.99
37.79	0.19	363 	Topes (2)	9.80

PRÓX.: 2.59 Made with Rabbit Roadbook Designer Pag. 49

SALIDA SERVICIO

DISTANCIA TOTAL	DISTANCIA PARCIAL	DIRECCIÓN	INFORMACIÓN	DIST. REG.
40.38	2.59	364 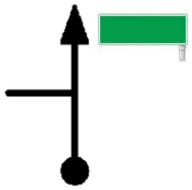		7.20
44.34	3.95	365 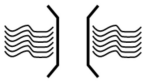	Puente	3.25
47.15	2.81	366 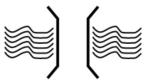	Puente	0.43
47.37	0.22	367 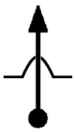		0.21
47.49	0.11	368 Lat: 16,42806 Lon: -95,82604	Control CH	0.10
47.596 0.000	0.103 0.000	369 Lat: 16,42717 Lon: -95,82577	Control A (Cascos) (Km 172)	0.000 15.559

Made with Rabbit Roadbook Designer

SECC	10	SANTA MARÍA	DIST.	10
CHP	11	EL CAMARÓN	15.559 km.	
TRAMO CRONOMETRADO / *SPECIAL STAGE*			PROM. / *AVARAGE*	TIEMPO *TIME* 0:15'
TC	SANTA MARÍA	12.045 km.	62 k/h	

DISTANCIA TOTAL	DISTANCIA PARCIAL	DIRECCIÓN	INFORMACIÓN	DIST. REG.
0.000	0.000	369 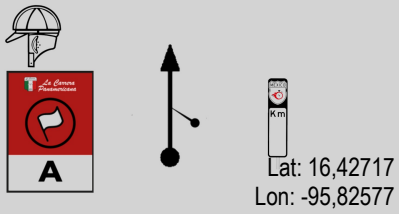	Control A (Cascos) (Km 172)	15.559
0.02	0.02	370 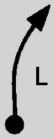	Derecha larga	15.53
0.33	0.31	371 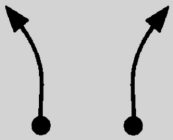	Izquierda Derecha	15.22
0.50	0.16	372 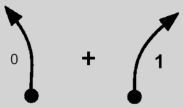	Izquierda 0 corta + Derecha 1 corta	15.05
0.64	0.13	373 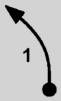	Izquierda 1 corta	14.91
0.75	0.11	374 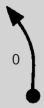	Izquierda 0 corta	14.80
0.86	0.10	375 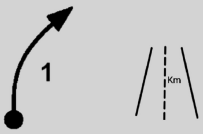	Derecha 1 Km 171 piso	14.69
1.06	0.20	376	Izquierda	14.49

PRÓX.: 0.22 Made with Rabbit Roadbook Designer

SANTA MARÍA

DISTANCIA TOTAL	DISTANCIA PARCIAL	DIRECCIÓN	INFORMACIÓN	DIST. REG.
1.29	0.22	377	Derecha	14.26
1.46	0.17	0 378	Izquierda 0	14.09
1.66	0.20	1 379	Izquierda 1	13.89
1.83	0.17	3 380	Izquierda 3	13.72
1.97	0.13	Km 0 3L 381	Km 170 Derecha 0 Derecha 3 larga	13.58
2.35	0.37	2 382	Izquierda 2	13.20
2.46	0.11	2 383	Izquierda 2	13.09
2.66	0.19	2 384	Derecha 2	12.89

PRÓX.: 0.25 Made with Rabbit Roadbook Designer Pag. 52

SANTA MARÍA

DISTANCIA TOTAL	DISTANCIA PARCIAL	DIRECCIÓN	INFORMACIÓN	DIST. REG.
2.92	0.25	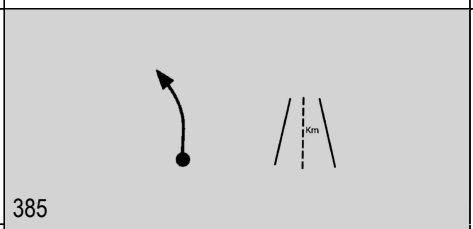 385	Izquierda corta Km 169 piso	12.63
3.10	0.18	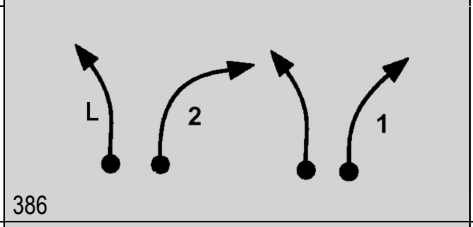 386	Izquierda larga Derecha 2 Izquierda Derecha 1	12.45
3.70	0.59	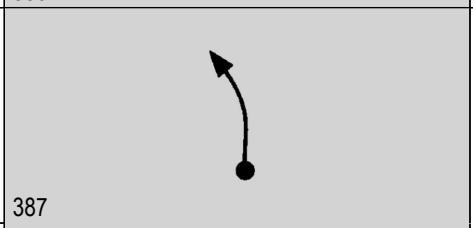 387	Izquierda	11.85
3.87	0.17	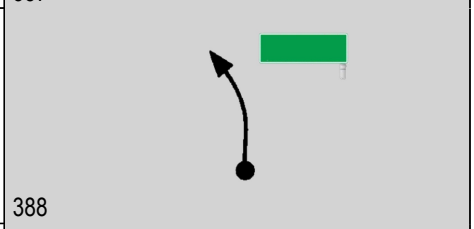 388	Izquierda	11.68
3.98	0.11	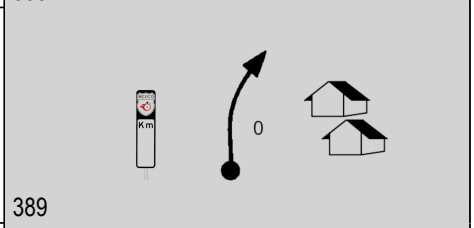 389	Km 168 Derecha 0 Casas	11.57
4.12	0.13	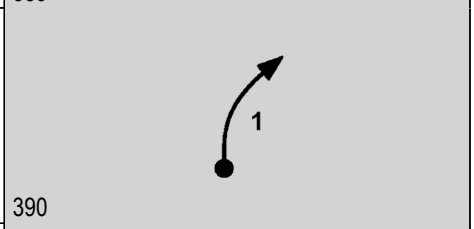 390	Derecha 1	11.43
4.22	0.10	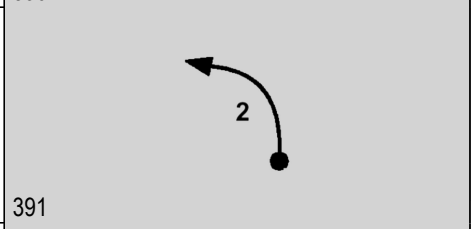 391	Izquierda 1	11.33
4.35	0.13	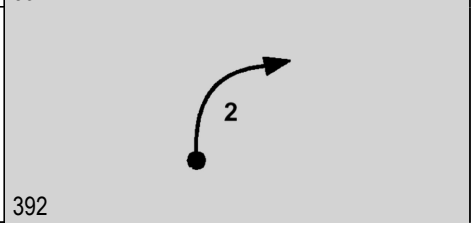 392	Derecha 2	11.20

PRÓX.: 0.14 !!!

Made with Rabbit Roadbook Designer

SANTA MARÍA

DISTANCIA TOTAL	DISTANCIA PARCIAL	DIRECCIÓN	INFORMACIÓN	DIST. REG.
4.50	0.14	393	Izquierda 2 Derecha 2	11.05
4.73	0.22	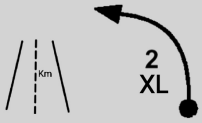 394	Km 167 piso Izquierda 2 muy larga	10.82
5.11	0.38	395	Derecha 2 larga	10.44
5.42	0.30	396	Lomo Derecha 1	10.13
5.75	0.33	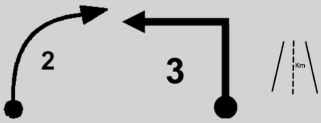 397	Derecha 2 Izquierda 3 Km 166 piso	9.80
6.04	0.29	398	Derecha	9.51
6.38	0.34	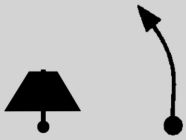 399	Lomo Izquierda	9.17
6.71	0.32	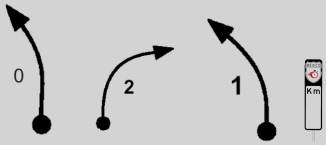 400	Izquierda 0 Derecha 2 corta Izquierda 1 Km 165	8.84

PRÓX.: 0.45 Made with Rabbit Roadbook Designer Pag. 54

SANTA MARÍA

DISTANCIA TOTAL	DISTANCIA PARCIAL	DIRECCIÓN	INFORMACIÓN	DIST. REG.
7.16	0.45	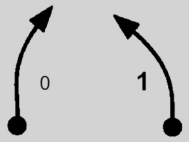 401	Derecha 0 Izquierda 1	8.39
7.77	0.60	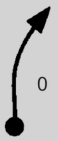 402	Derecha 0	7.78
7.99	0.22	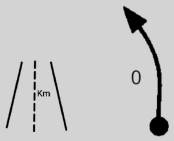 403	Km 164 piso Izquierda 0	7.56
8.19	0.20	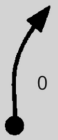 404	Derecha 0	7.36
8.38	0.18	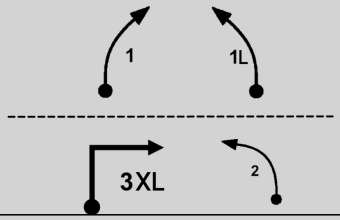 405	Derecha 1 Izquierda 1 larga Derecha 3 muy larga Izquierda 2	7.17
9.33	0.95	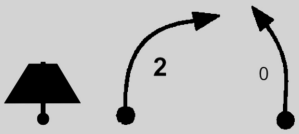 406	Lomo Derecha 2 Izquierda 0	6.22
9.87	0.54	407	Izquierda 2 larga Km 162	5.68
10.20	0.32	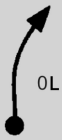 408	Derecha 0 larga	5.35

PRÓX.: 0.34 Made with Rabbit Roadbook Designer Pag. 55

SANTA MARÍA

DISTANCIA TOTAL	DISTANCIA PARCIAL	DIRECCIÓN	INFORMACIÓN	DIST. REG.
10.54	0.34	409	Derecha	5.01
10.83	0.29	410 2	Izquierda 2	4.72
10.99	0.16	411 Km 1	Km 161 piso Derecha 1	4.56
11.17	0.17	412 1	Derecha 1	4.38
11.33	0.16	413 1	Izquierda 1	4.22
11.46	0.13	414 2L	Derecha 2 larga	4.09
11.70	0.23	415 2	Izquierda 2	3.85
12.045	0.344	416 B Km Lat: 16,48311 Lon: -95,88947	Derecha Control B Km 160	3.514

PRÓX.: 0.28 Made with Rabbit Roadbook Designer Pag. 56

SANTA MARÍA

DISTANCIA TOTAL	DISTANCIA PARCIAL	DIRECCIÓN	INFORMACIÓN	DIST. REG.
12.33	0.28	417	Lomo recta	3.22
12.41	0.08	418	Tope	3.14
12.48	0.06	419 Lat: 16,48637 Lon: -95,89175	Control C Alto total (En señales escolares)	3.07
12.60	0.11	420	Topes (2)	2.95
15.13	2.53	421	Topes (3) Km 157	0.42
15.42	0.28	422 Lat: 16,50304 Lon: -95,90719	Control CH (Marca piso, 3er tope)	0.13
15.559 0.000	0.139 0.000	423 Lat: 16,50414 Lon: -95,90784	Control A (Cascos) (En señal de curvas)	0.000 31.853

Made with Rabbit Roadbook Designer

SECC	11	EL CAMARÓN	DIST.	11
CHP	12	CAÑÓN DE AGAVES	31.853 km.	
TRAMO CRONOMETRADO / *SPECIAL STAGE*			PROM. / *AVARAGE*	TIEMPO *TIME* 0:30'
TC	EL CAMARÓN	21.092 km.	64 k/h	

DISTANCIA TOTAL	DISTANCIA PARCIAL	DIRECCIÓN	INFORMACIÓN	DIST. REG.
0.000	0.000	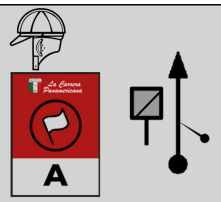 423 Lat: 16,50414 Lon: -95,90784	Control A (Cascos) (En señal de curvas)	31.853
0.01	0.01	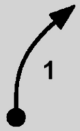 424	Derecha 1	31.83
0.23	0.21	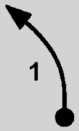 425	Izquierda 1	31.62
0.47	0.24	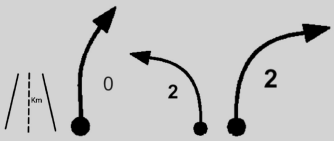 426	Km 156 piso Derecha 0 Izquierda 2 corta Derecha 2	31.37
0.87	0.39	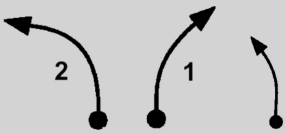 427	Izquierda 2 Derecha 1 Izquierda corta	30.98
1.25	0.38	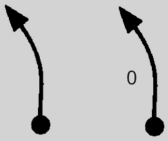 428	Izquierda Izquierda 0	30.59
1.53	0.27	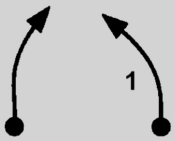 429	Derecha Izquierda 1	30.32
1.78	0.25	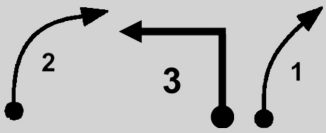 430	Derecha 2 Izquierda 3 Derecha 1	30.07

PRÓX.: 0.49 Made with Rabbit Roadbook Designer Pag. 58

EL CAMARÓN

DISTANCIA TOTAL	DISTANCIA PARCIAL	DIRECCIÓN	INFORMACIÓN	DIST. REG.
2.27	0.49	2 2 Km 431	Derecha 2 Izquierda 2 Km 154	29.57
2.64	0.36	2 432	Derecha 2	29.20
2.86	0.21	3 433	Izquierda 3	28.99
3.04	0.18	434	Derecha	28.80
3.23	0.19	1 435	Izquierda 1	28.61
3.41	0.18	0 Km 0 436	Derecha 0 Km 153 Izquierda 0	28.43
3.72	0.30	0 437	Derecha 0	28.13
3.92	0.19	3 2 438	Derecha 3 Izquierda 2	27.93

PRÓX.: 0.36 Made with Rabbit Roadbook Designer Pag. 59

EL CAMARÓN

DISTANCIA TOTAL	DISTANCIA PARCIAL	DIRECCIÓN	INFORMACIÓN	DIST. REG.
4.28	0.36	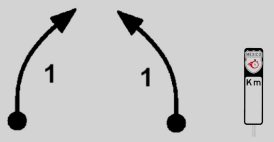 439	Derecha 1 Izquierda 1 Km 152	27.57
4.68	0.39	440	Derecha	27.17
4.85	0.17	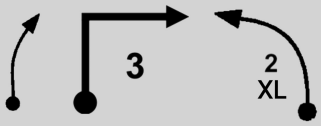 441	Derecha corta Derecha 3 Izquierda 2 muy larga	26.99
5.51	0.65	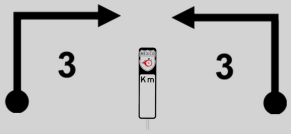 442	Derecha 3 Km 151 Izquierda 3	26.33
5.97	0.45	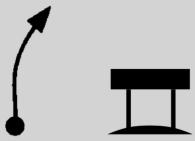 443	Derecha Letrero "El Ojito"	25.88
6.32	0.35	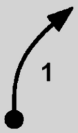 444	Derecha 1	25.53
6.53	0.21	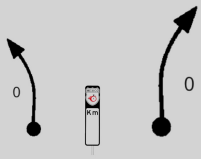 445	Izquierda 0 corta Km 150 Derecha 0	25.31
6.75	0.21	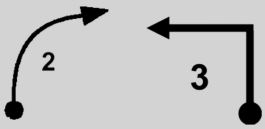 446	Derecha 2 Izquierda 3	25.09

PRÓX.: 0.51 Made with Rabbit Roadbook Designer Pag. 60

EL CAMARÓN

DISTANCIA TOTAL	DISTANCIA PARCIAL	DIRECCIÓN	INFORMACIÓN	DIST. REG.
7.27	0.51	0 1 Km 447	Izquierda 0 Derecha 1 Km 149	24.58
7.77	0.50	3 XL 448	Izquierda 3 muy larga	24.08
8.10	0.33	3 XL 449	Derecha 3	23.74
8.30	0.20	1 2 Km 1 450	Derecha 1 Izquierda 2 Km 148 Derecha 1	23.54
8.74	0.44	0 2 3 451	Izquierda 0 Derecha 2 corta Izquierda 3	23.10
9.26	0.51	0 452	Derecha 0	22.59
9.55	0.29	453	Lomo recta	22.29
9.86	0.30	454	Derecha Lomo recta	21.99

PRÓX.: 0.33 Made with Rabbit Roadbook Designer Pag. 61

EL CAMARÓN

DISTANCIA TOTAL	DISTANCIA PARCIAL	DIRECCIÓN	INFORMACIÓN	DIST. REG.
10.19	0.33	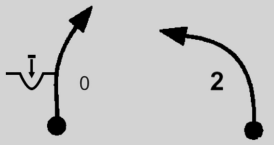 455	Derecha 0 con vado Izquierda 2	21.65
10.59	0.40	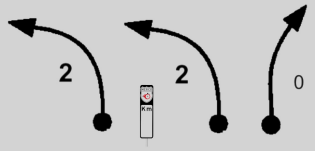 456	Izquierda 2 Km 146 Izquierda 2 Derecha 0	21.25
11.18	0.58	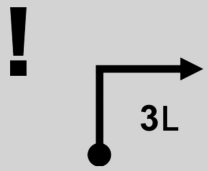 457	Derecha 3 larga	20.67
11.51	0.32	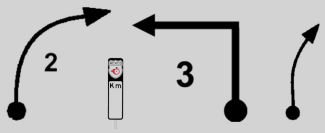 458	Derecha 2 Km 145 Izquierda 3 Derecha corta	20.34
12.06	0.55	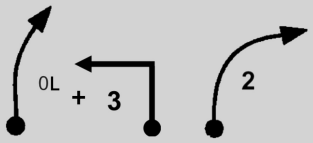 459	Derecha 0 larga + Izquierda 3 corta Derecha 2	19.78
12.58	0.51	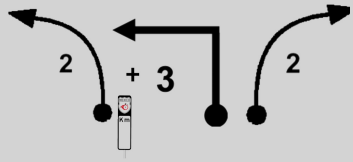 460	Izquierda 2 Km 144 + Izquierda 3 Derecha 2	19.27
13.10	0.51	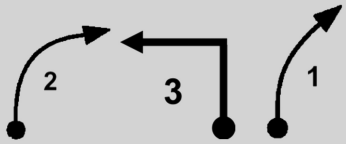 461	Derecha 2 Izquierda 3 Derecha 1	18.75
13.53	0.42	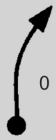 462	Derecha 0	18.32

PRÓX.: 0.13 !!!

Made with Rabbit Roadbook Designer

EL CAMARÓN

DISTANCIA TOTAL	DISTANCIA PARCIAL	DIRECCIÓN	INFORMACIÓN	DIST. REG.
13.66	0.13	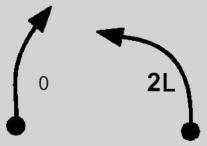 463	Derecha 0 Izquierda 2 larga	18.18
14.07	0.41	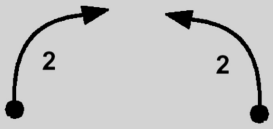 464	Derecha 2 Izquierda 2	17.77
14.37	0.29	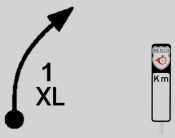 465	Derecha 1 muy larga Km 142	17.47
14.76	0.38	466	Izquierda 2 larga	17.08
15.22	0.45	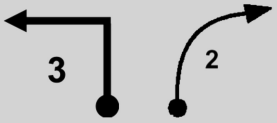 467	Izquierda 3 Derecha 2	16.63
15.65	0.43	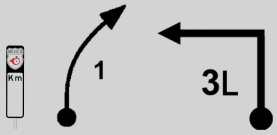 468	Km 141 Derecha 1 Izquierda 3 larga	16.20
16.04	0.39	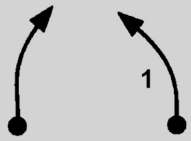 469	Derecha Izquierda 1	15.80
16.29	0.24	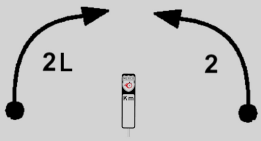 470	Derecha 2 larga Km 140 Izquierda 2	15.56

PRÓX.: 0.39 Made with Rabbit Roadbook Designer Pag. 63

EL CAMARÓN

DISTANCIA TOTAL	DISTANCIA PARCIAL	DIRECCIÓN	INFORMACIÓN	DIST. REG.
16.68	0.39	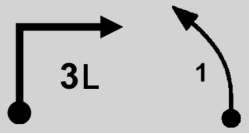 471	Derecha 3 larga Izquierda 1	15.16
17.13	0.44	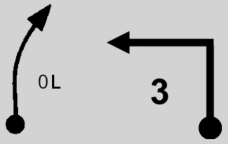 472	Derecha 0 larga Izquierda 3	14.72
17.56	0.43	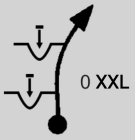 473	Derecha 0 muy muy larga Con vados	14.29
18.37	0.80	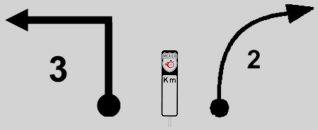 474	Izquierda 3 Km 138 Derecha 2	13.48
18.76	0.39	475	Izquierda 2	13.08
18.94	0.18	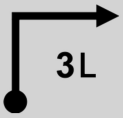 476	Derecha 3 larga	12.90
19.31	0.36	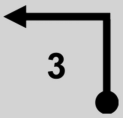 477	Izquierda 3	12.54
19.64	0.33	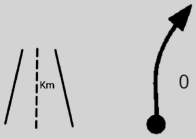 478	Km 137 piso Derecha 0	12.21

PRÓX.: 0.23 Made with Rabbit Roadbook Designer Pag. 64

EL CAMARÓN

DISTANCIA TOTAL	DISTANCIA PARCIAL	DIRECCIÓN	INFORMACIÓN	DIST. REG.
19.87	0.23	479 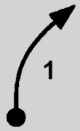	Derecha 1	11.97
20.06	0.18	480 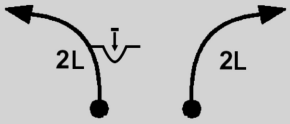	Izquierda 2 larga Con vado Derecha 2 larga	11.79
20.63	0.57	481 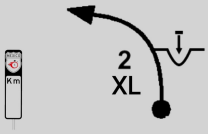	Km 136 Izquierda 2 muy larga Con vado	11.21
21.092	0.457	482 Lat: 16,56133 Lon: -96,01630	Control B (En señal de no rebasar)	10.761
21.14	0.05	483 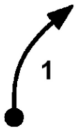	Derecha 1	10.71
21.52	0.38	484 Lat: 16,56196 Lon: -96,01998	Control C Alto total (Frente a Gasolinera)	10.33
21.54	0.02	485	Gasolinera LI	10.30
22.44	0.89	486	Km 134	9.41

PRÓX.: 0.51 Made with Rabbit Roadbook Designer Pag. 65

EL CAMARÓN

DISTANCIA TOTAL	DISTANCIA PARCIAL	DIRECCIÓN	INFORMACIÓN	DIST. REG.
22.95	0.51	487 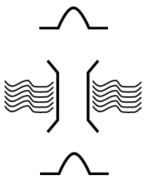	Topes (2) Puente	8.90
23.31	0.36	488 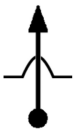	Topes (4)	8.53
24.21	0.90	489	Tope alto	7.63
30.47	6.26	490 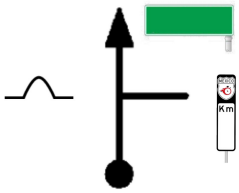	 Topes (3) Km 126	1.37
31.46	0.98	491 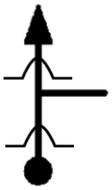	Topes (2) De frente	0.38
31.72	0.26	492 Lat: 16,62205 Lon: -96,03856	Control CH (Casa de lámina azul Letrero "El Rey")	0.12
31.853 0.000	0.127 0.000	493 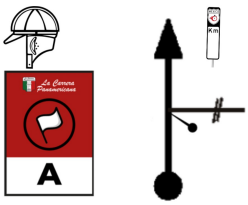 Lat: 16,62267 Lon: -96,03959	Control A (Cascos) (Antes del km124 Entrada de tierra LD)	0.000 20.695

Made with Rabbit Roadbook Designer

SECC	12	CAÑÓN DE AGAVES	DIST.	12
CHP	13	LAS CATARINAS	20.695 km.	
TRAMO CRONOMETRADO / *SPECIAL STAGE*			PROM. / *AVARAGE*	TIEMPO *TIME* 0:20'
TC	0	8.910 km.	62 k/h	

DISTANCIA TOTAL	DISTANCIA PARCIAL	DIRECCIÓN	INFORMACIÓN	DIST. REG.
0.000	0.000	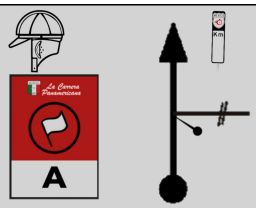 493 Lat: 16,62267 Lon: -96,03959	Control A (Cascos) (Antes del km124 Entrada de tierra LD)	20.695
0.09	0.09	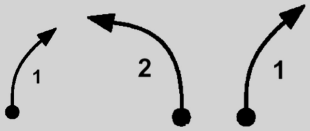 494	Derecha 1 corta Izquierda 2 Derecha 1	20.60
0.60	0.50	495	Km 124	20.09
0.71	0.11	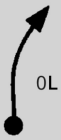 496	Derecha 0 larga	19.97
0.94	0.22	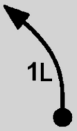 497	Izquierda 1 larga	19.75
1.33	0.39	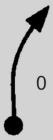 498	Derecha 0	19.35
1.58	0.24	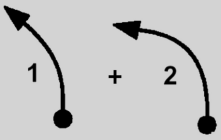 499	Izquierda 1 + Izquierda 2	19.10
2.09	0.51	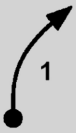 500	Derecha 1	18.59

PRÓX.: 0.31 Made with Rabbit Roadbook Designer Pag. 67

CAÑÓN DE AGAVES

DISTANCIA TOTAL	DISTANCIA PARCIAL	DIRECCIÓN	INFORMACIÓN	DIST. REG.
2.41	0.31	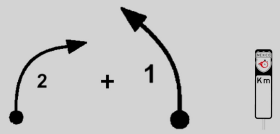 501	Derecha 2 corta + Izquierda 1 Km 122	18.28
2.68	0.26	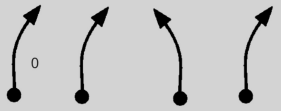 502	Derecha 0 corta Derecha corta Izquierda corta Derecha corta	18.01
3.17	0.49	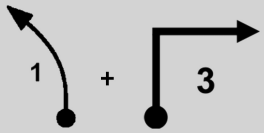 503	Izquierda 1 + Derecha 3	17.51
3.45	0.28	504	Izquierda corta	17.23
3.65	0.19	505	Izquierda 2 larga	17.03
4.01	0.36	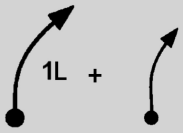 506	Derecha 1 larga + Derecha corta	16.67
4.51	0.49	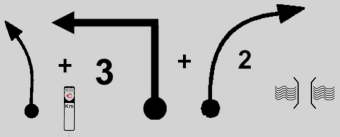 507	Izquierda corta Km 120 + Izquierda 3 + Derecha 2 puente	16.18
4.93	0.42	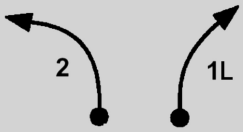 508	Izquierda 2 Derecha 1 larga	15.76

PRÓX.: 0.40 Made with Rabbit Roadbook Designer Pag. 68

CAÑÓN DE AGAVES

DISTANCIA TOTAL	DISTANCIA PARCIAL	DIRECCIÓN	INFORMACIÓN	DIST. REG.
5.34	0.40	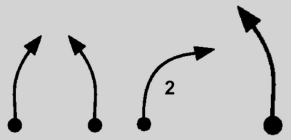 509	Derecha corta Izquierda corta Derecha 2 corta Izquierda	15.35
5.73	0.39	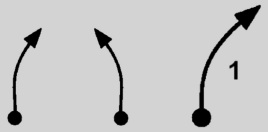 510	Derecha corta Izquierda corta Derecha 1	14.95
6.17	0.43	511	Izquierda corta Derecha 1 corta + Derecha	14.52
6.39	0.22	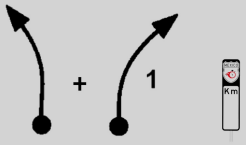 512	Izquierda + Derecha 1 Km 118	14.30
6.67	0.28	513	Derecha corta	14.02
6.80	0.13	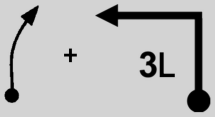 514	Derecha corta + Izquierda 3 larga	13.88
7.13	0.33	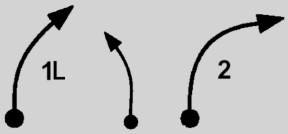 515	Derecha 1 larga Izquierda corta Derecha 2	13.55
7.58	0.45	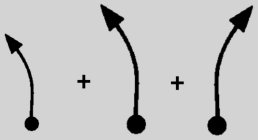 516	Izquierda corta + Izquierda + Derecha	13.10

PRÓX.: 0.23 Made with Rabbit Roadbook Designer Pag. 69

CAÑÓN DE AGAVES

DISTANCIA TOTAL	DISTANCIA PARCIAL	DIRECCIÓN	INFORMACIÓN	DIST. REG.
7.82	0.23	517	Izquierda 2 Derecha 2 Izquierda 2	12.87
8.15	0.33	518	Derecha 2	12.53
8.41	0.25	519	Vado Izquierda 1 Km 116	12.28
8.66	0.25	520	Derecha 2	12.02
8.910	0.244	Lat: 16,65643 Lon: -96,09137 521	Control B (Bahía LD)	11.785
9.00	0.09	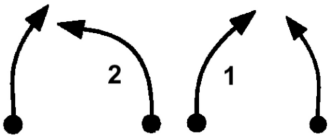 522	Derecha Izquierda 2 Derecha 1 Izquierda	11.69
9.43	0.43	Lat: 16,65991 Lon: -96,09383 523	Control C Alto total (Explanada de tierra)	11.26
9.62	0.19	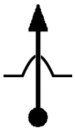 524	Topes (6)	11.07

PRÓX.: 8.97 Made with Rabbit Roadbook Designer Pag. 70

CAÑÓN DE AGAVES

DISTANCIA TOTAL	DISTANCIA PARCIAL	DIRECCIÓN	INFORMACIÓN	DIST. REG.
18.60	8.97	525	Km 106	2.09
19.40	0.80	526 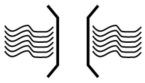	Puente	1.29
20.56	1.16	527 Lat: 16,69201 Lon: -96,17186	Control CH (Inicio de bahía)	0.12
20.695 0.000	0.127 0.000	528 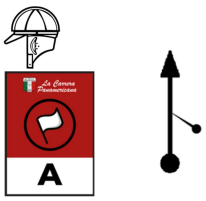 Lat: 16,69314 Lon: -96,17184	Control A (Cascos) (Km 104)	0.000 28.921

Made with Rabbit Roadbook Designer

SECC	13	LAS CATARINAS	DIST.	13
CHP	14	TOTOLAPAN	28.921 km.	
TRAMO CRONOMETRADO / *SPECIAL STAGE*			PROM. / *AVARAGE*	TIEMPO *TIME* 0:30'
TC	0	16.962 km.	58 k/h	

DISTANCIA TOTAL	DISTANCIA PARCIAL	DIRECCIÓN	INFORMACIÓN	DIST. REG.
0.000	0.000	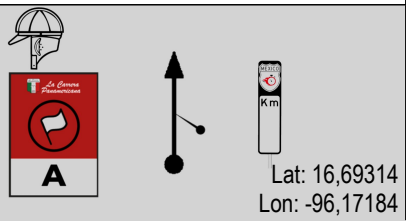 528	Control A (Cascos) (Km 104)	28.921
0.17	0.17	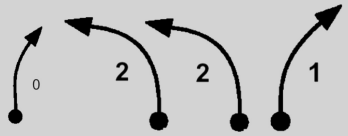 529	Derecha 0 corta Izquierda 2 Izquierda 2 Derecha 1	28.74
0.74	0.57	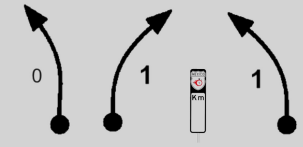 530	Izquierda 0 Derecha 1 Km 103 Izquierda 1	28.17
1.35	0.61	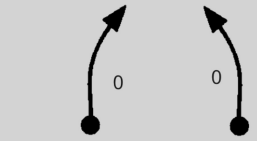 531	Derecha 0 Izquierda 0	27.56
1.70	0.34	 532	Izquierda 2 corta	27.21
1.91	0.20	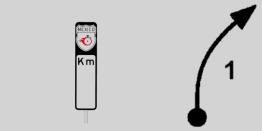 533	Km 102 Derecha 1	27.01
2.11	0.20	534	Derecha 1	26.80
2.32	0.21	535	Izquierda 1 Derecha 2 Izquierda 1	26.59

PRÓX.: 0.42 Made with Rabbit Roadbook Designer

LAS CATARINAS

DISTANCIA TOTAL	DISTANCIA PARCIAL	DIRECCIÓN	INFORMACIÓN	DIST. REG.
2.74	0.42	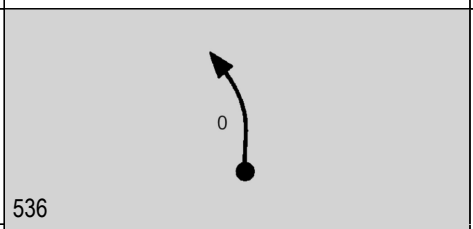 536	Izquierda 0	26.17
2.89	0.14	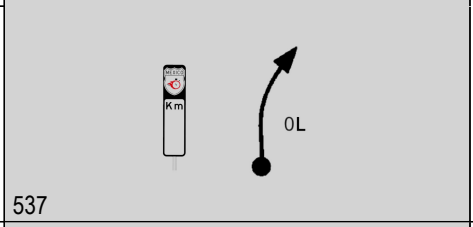 537	Km 101 Derecha 0 larga	26.02
3.24	0.34	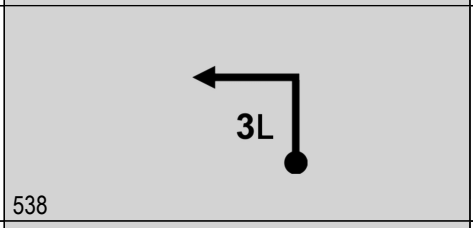 538	Izquierda 3 larga	25.67
3.58	0.34	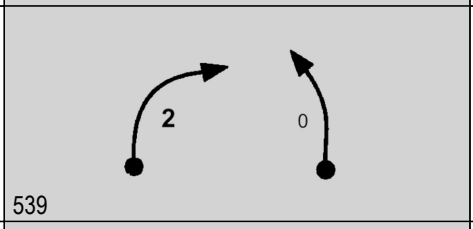 539	Derecha 2 Izquierda 0	25.33
4.00	0.41	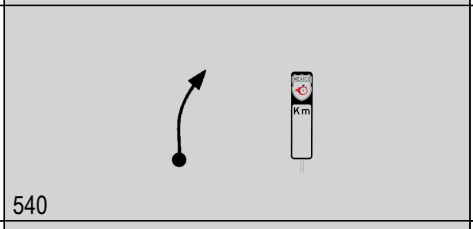 540	Derecha corta Km 100 piso	24.91
4.21	0.21	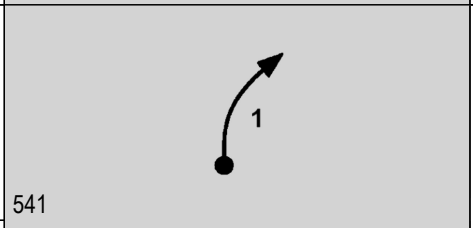 541	Derecha 1	24.70
4.39	0.18	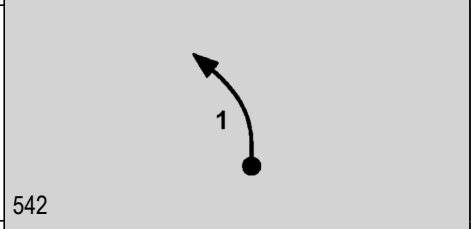 542	Izquierda 1	24.52
4.55	0.16	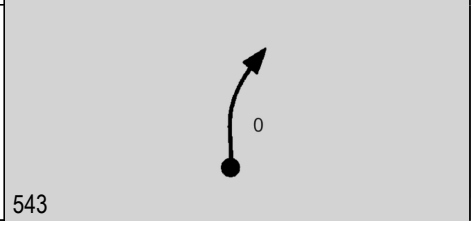 543	Derecha 0	24.36

PRÓX.: 0.19 !!!

Made with Rabbit Roadbook Designer

LAS CATARINAS

DISTANCIA TOTAL	DISTANCIA PARCIAL	DIRECCIÓN	INFORMACIÓN	DIST. REG.
4.75	0.19	544	Izquierda 2 larga	24.16
4.97	0.21	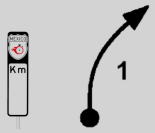 545	Km 99 Derecha 1	23.94
5.21	0.23	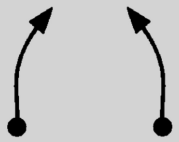 546	Derecha Izquierda	23.71
5.81	0.60	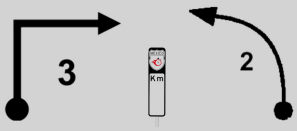 547	Derecha 3 Km 98 Izquierda 2	23.10
6.24	0.42	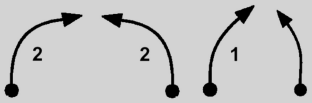 548	Derecha 2 Izquierda 2 larga Derecha 1 Izquierda	22.67
6.84	0.59	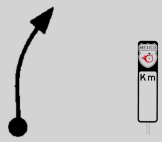 549	Derecha Km 97	22.07
7.42	0.58	550	Derecha 2	21.49
7.67	0.25	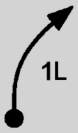 551	Derecha 1 larga	21.24

PRÓX.: 0.27 Made with Rabbit Roadbook Designer Pag. 74

LAS CATARINAS

DISTANCIA TOTAL	DISTANCIA PARCIAL	DIRECCIÓN	INFORMACIÓN	DIST. REG.
7.95	0.27	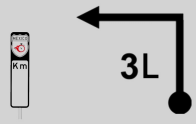 552	Km 96 Izquierda 3 larga	20.97
8.22	0.27	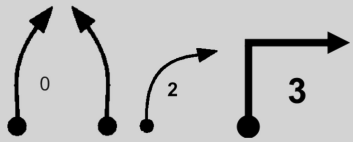 553	Derecha 0 Izquierda Derecha 2 corta Derecha 3	20.69
8.65	0.42	554	Izquierda 1 Derecha 1	20.27
8.91	0.26	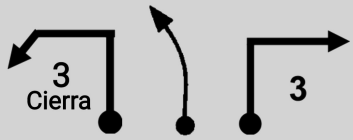 555	Izquierda 3 cierra Izquierda Derecha 3	20.00
9.34	0.42	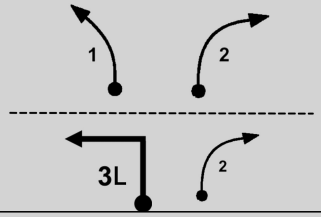 556	Izquierda 1 Derecha 2 Izquierda 3 larga Derecha 2	19.57
9.89	0.54	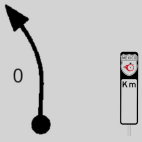 557	Izquierda 0 Km 94	19.03
10.02	0.13	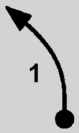 558	Izquierda 1	18.89
10.25	0.23	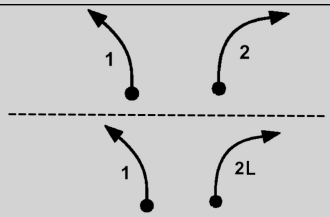 559	Izquierda 1 Derecha 2 Izquierda 1 Derecha 2 larga	18.66

PRÓX.: 0.67 Made with Rabbit Roadbook Designer Pag. 75

LAS CATARINAS

DISTANCIA TOTAL	DISTANCIA PARCIAL	DIRECCIÓN	INFORMACIÓN	DIST. REG.
10.92	0.67	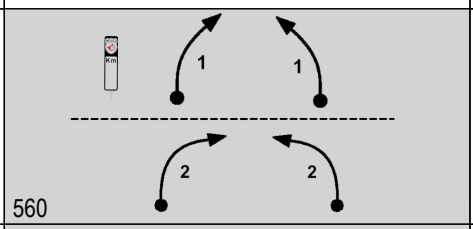	Km 93 Inv LI Derecha 1 Izquierda 1 Derecha 2 Izquierda 2	17.99
11.38	0.45	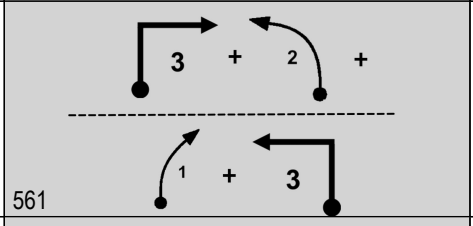	Derecha 3 + Izquierda 2 + Derecha 1 + Izquierda 3	17.53
11.79	0.41	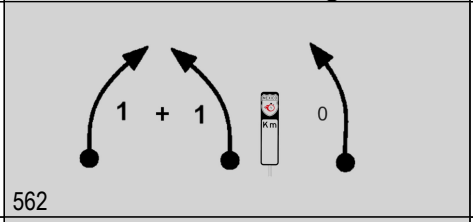	Derecha 1 + Izquierda 1 Km 92 Izquierda 0	17.12
12.08	0.28	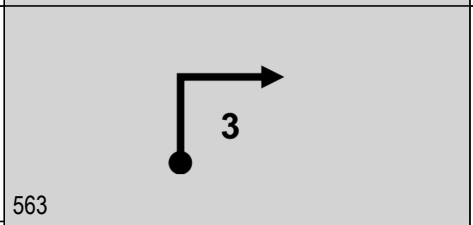	Derecha 3	16.83
12.27	0.19	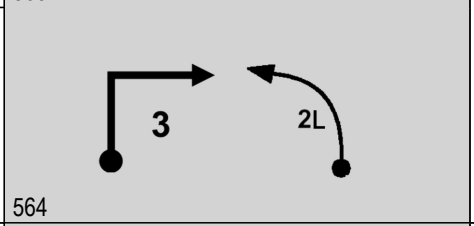	Derecha 3 Izquierda 2 larga	16.64
12.58	0.30	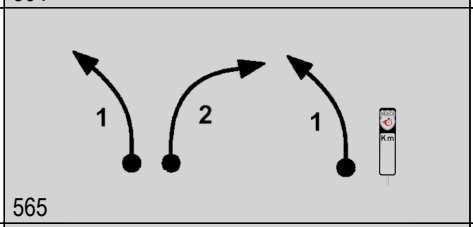	Izquierda 1 Derecha 2 Izquierda 1 Km 91	16.33
12.96	0.38	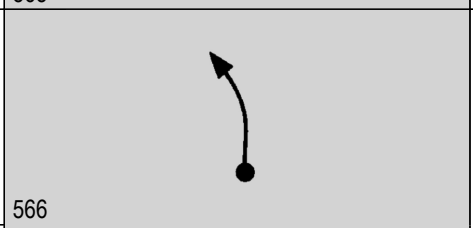	Izquierda	15.95
13.14	0.17	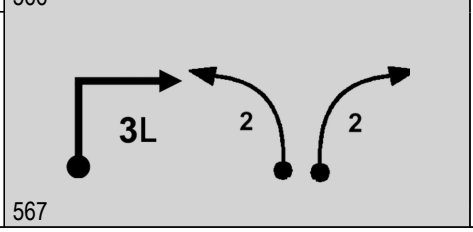	Derecha 3 larga Izquierda 2 Derecha 2	15.77

PRÓX.: 0.55 Made with Rabbit Roadbook Designer Pag. 76

LAS CATARINAS

DISTANCIA TOTAL	DISTANCIA PARCIAL	DIRECCIÓN	INFORMACIÓN	DIST. REG.
13.69	0.55	1 0 568	Izquierda 1 Derecha 0	15.22
13.92	0.22	3L 3L 569	Km 90 Izquierda 3 larga Derecha 3 larga	14.99
14.30	0.38	3L 570	Izquierda 3 larga	14.61
14.58	0.28	2 571	Derecha 2	14.33
14.78	0.20	1 3 572	Derecha 1 Izquierda 3 corta Km 89	14.13
15.02	0.23	3 3 2L 573	Derecha 3 Derecha 3 Izquierda 2 larga	13.89
15.44	0.42	3 574	Derecha 3	13.47
15.68	0.23	0 + 3L 2 575	Derecha 0 corta + Izquierda 3 larga Derecha 2	13.23

PRÓX.: 0.41 Made with Rabbit Roadbook Designer Pag. 77

LAS CATARINAS

DISTANCIA TOTAL	DISTANCIA PARCIAL	DIRECCIÓN	INFORMACIÓN	DIST. REG.
16.10	0.41	576	Izquierda 2	12.82
16.20	0.09	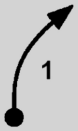 577	Derecha 1	12.72
16.39	0.19	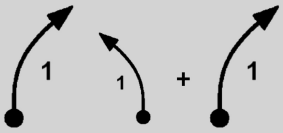 578	Derecha 1 Izquierda 1 corta + Derecha 1	12.52
16.79	0.39	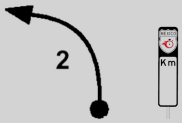 579	Izquierda 2 Km 87	12.13
16.962	0.171	Lat: 16,66795 Lon: -96,25565 580	Control B (Frente a letrero "Prohibido tirar basura")	11.959
17.10	0.14	581	Derecha 1 muy larga	11.81
17.94	0.83	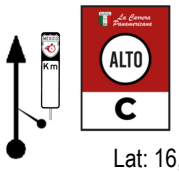 Lat: 16,66574 Lon: -96,26215 582	Control B Alto total (Km 86)	10.97
18.48	0.54	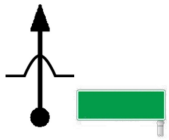 583		10.43

PRÓX.: 1.39 Made with Rabbit Roadbook Designer Pag. 78

LAS CATARINAS

DISTANCIA TOTAL	DISTANCIA PARCIAL	DIRECCIÓN	INFORMACIÓN	DIST. REG.
19.88	1.39	584	Km 84	9.03
21.85	1.96	585	Topes (2)	7.07
22.62	0.77	586	Topes (5)	6.29
23.56	0.93	587	Gasolinera LI Tope	5.35
23.86	0.29	588	Km 80 Topes (6)	5.05
25.85	1.99	589	Km 78	3.06
28.63	2.77	590 Lat: 16,70606 Lon: -96,32876	Control CH (Inicio de riel)	0.29
28.921 0.000	0.290 0.000	591 Lat: 16,70785 Lon: -96,33055	Control A (Cascos) (Km 75)	0.000 72.900

Made with Rabbit Roadbook Designer

SECC	14	TOTOLAPAN	DIST.	14
CHP		META TEMPLO SANTO DOMINGO	72.900 km.	
TRAMO CRONOMETRADO / *SPECIAL STAGE*			PROM. / *AVARAGE*	TIEMPO *TIME* 1:10'
TC	0	13.291 km.	62 k/h	

DISTANCIA TOTAL	DISTANCIA PARCIAL	DIRECCIÓN	INFORMACIÓN	DIST. REG.
0.000	0.000	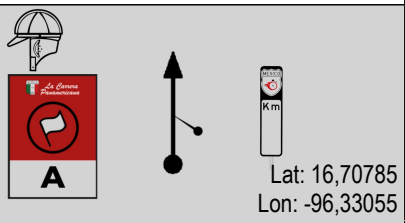 591	Control A (Cascos) (Km 75)	72.900
0.04	0.04	592	Izquierda	72.85
0.17	0.13	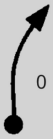 593	Derecha 0	72.72
0.43	0.25	594	Derecha 2	72.46
0.63	0.20	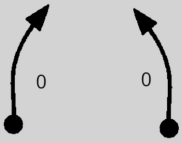 595	Derecha 0 Izquierda 0	72.26
0.91	0.28	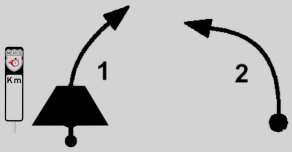 596	Km 74 Lomo derecha 1 Izquierda 2	71.98
1.21	0.29	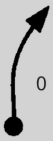 597	Derecha 0	71.68
1.50	0.28	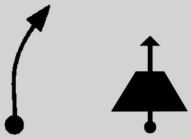 598	Derecha Lomo recta	71.39

PRÓX.: 0.30 Made with Rabbit Roadbook Designer Pag. 80

TOTOLAPAN

DISTANCIA TOTAL	DISTANCIA PARCIAL	DIRECCIÓN	INFORMACIÓN	DIST. REG.
1.80	0.30	599	Izquierda 2 Km 73 piso	71.09
2.02	0.21	600	Derecha 3 larga Izquierda 3	70.87
2.39	0.36	601	Derecha 0 larga	70.51
2.60	0.21	602	Izquierda 2	70.29
2.75	0.15	603	Derecha 1	70.14
2.97	0.22	604	Km 72 Derecha 0 corta Izquierda 3 larga	69.92
3.32	0.35	605	Derecha 2 larga Izquierda 3 larga	69.57
3.72	0.39	606	Derecha 2 muy larga Con piso malo Km 71	69.17

PRÓX.: 0.44 Made with Rabbit Roadbook Designer Pag. 81

TOTOLAPAN

DISTANCIA TOTAL	DISTANCIA PARCIAL	DIRECCIÓN	INFORMACIÓN	DIST. REG.
4.16	0.44	607	Izquierda 1	68.73
4.49	0.33	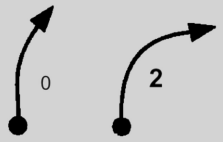 608	Derecha 0 Derecha 2	68.40
4.78	0.29	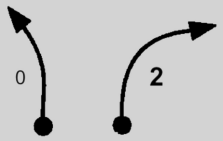 609	Izquierda 0 Derecha 2	68.11
5.03	0.24	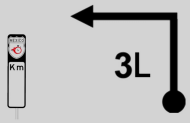 610	Km 70 Izquierda 3 larga	67.86
5.23	0.20	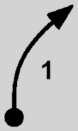 611	Derecha 1	67.66
5.45	0.21	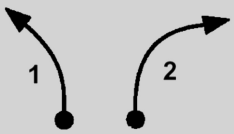 612	Izquierda 1 Derecha 2	67.44
5.68	0.23	613	Izquierda 2 Derecha 2 larga Km 69	67.21
6.09	0.41	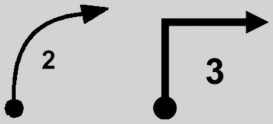 614	Derecha 2 Derecha 3	66.80

PRÓX.: 0.23 Made with Rabbit Roadbook Designer Pag. 82

TOTOLAPAN

DISTANCIA TOTAL	DISTANCIA PARCIAL	DIRECCIÓN	INFORMACIÓN	DIST. REG.
6.33	0.23	615	Izquierda 2	66.56
6.49	0.16	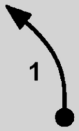 616	Izquierda 1	66.40
6.65	0.15	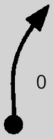 617	Derecha 0 larga	66.24
6.97	0.31	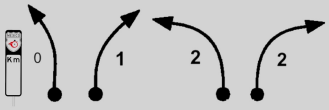 618	Km 68 Izquierda 0 corta Derecha 1 corta Izquierda 2 corta Derecha 2 corta	65.93
7.29	0.32	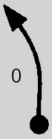 619	Izquierda 0	65.60
7.40	0.11	620	Izquierda 3 Derecha 2 larga	65.49
7.82	0.41	621	Izquierda 3 Derecha 2	65.08
8.15	0.33	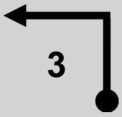 622	Izquierda 3	64.74

PRÓX.: 0.20 Made with Rabbit Roadbook Designer Pag. 83

TOTOLAPAN

DISTANCIA TOTAL	DISTANCIA PARCIAL	DIRECCIÓN	INFORMACIÓN	DIST. REG.
8.36	0.20	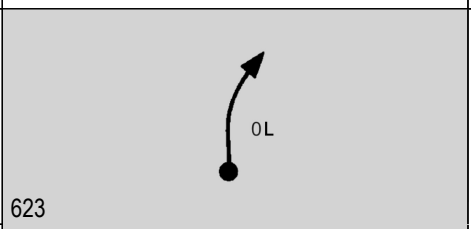 623	Derecha 0 larga	64.53
8.68	0.32	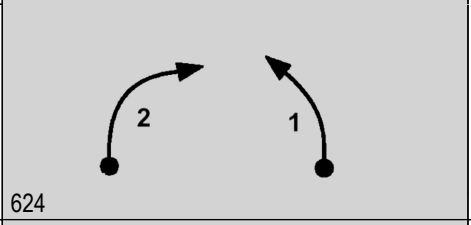 624	Derecha 2 Izquierda 1	64.21
9.01	0.33	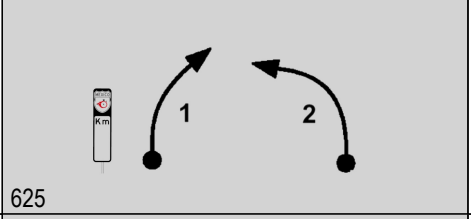 625	Km 66 Derecha 1 Izquierda 2	63.88
9.33	0.32	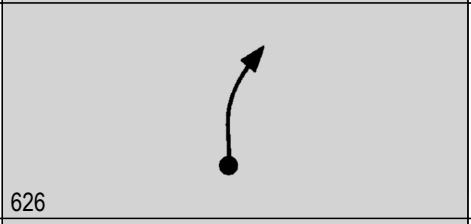 626	Derecha	63.56
9.56	0.22	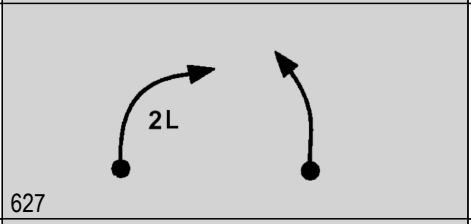 627	Derecha 2 larga Izquierda	63.33
10.01	0.45	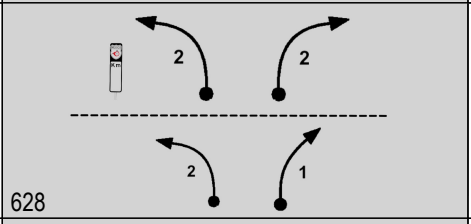 628	Km 65 Izquierda 2 Derecha 2 Izquierda 2 Derecha 1	62.88
10.65	0.64	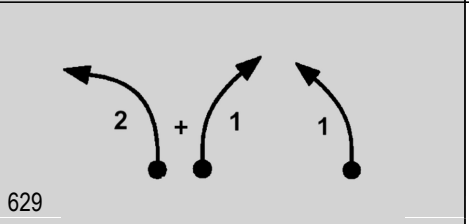 629	Izquierda 2 + Derecha 1 Izquierda 1	62.24
10.99	0.34	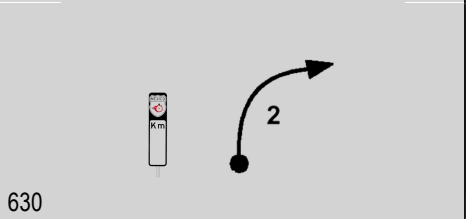 630	Km 64 Derecha 2	61.90

PRÓX.: 0.13 !!!

Made with Rabbit Roadbook Designer

TOTOLAPAN

DISTANCIA TOTAL	DISTANCIA PARCIAL	DIRECCIÓN	INFORMACIÓN	DIST. REG.
11.13	0.13	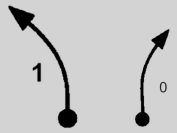 631	Izquierda 1 Derecha 0 corta	61.77
11.29	0.16	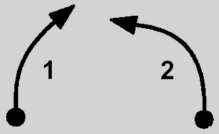 632	Derecha 1 Izquierda 2	61.60
11.51	0.21	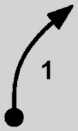 633	Derecha 1	61.38
11.61	0.09	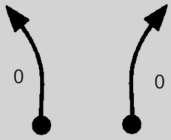 634	Izquierda 0 Derecha 0	61.28
11.80	0.18	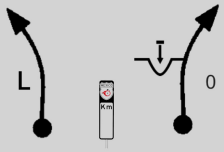 635	Izquierda larga Km 63 Derecha 0 con vado	61.09
12.13	0.33	636	Izquierda 2 Derecha 2	60.76
12.52	0.39	 637	Izquierda 1 Con piso malo	60.37
12.70	0.17	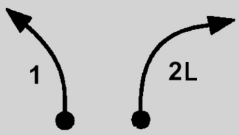 638	Izquierda 1 Derecha 2 larga	60.19

PRÓX.: 0.33 Made with Rabbit Roadbook Designer Pag. 85

TOTOLAPAN

DISTANCIA TOTAL	DISTANCIA PARCIAL	DIRECCIÓN	INFORMACIÓN	DIST. REG.
13.03	0.33	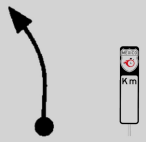 639	Izquierda Km 62	59.86
13.20	0.16	640	Lomo derecha corta	59.69
13.291	0.090	641 Lat: 16,77764 Lon: -96,35495	Control B (Entrada terraceria)	59.609
13.77	0.48	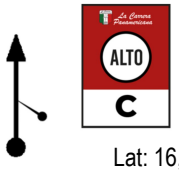 642 Lat: 16,78081 Lon: -96,35794	Control C Alto total (En final de cuneta LD)	59.12
14.11	0.34	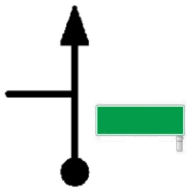 643		58.78
16.12	2.00	644		56.77
22.40	6.28	645	Inician curvas peligrosas	50.49
24.13	1.73	 646	Gasolinera Solo magna	48.76

PRÓX.: 0.52 Made with Rabbit Roadbook Designer Pag. 86

TOTOLAPAN

DISTANCIA TOTAL	DISTANCIA PARCIAL	DIRECCIÓN	INFORMACIÓN	DIST. REG.
24.66	0.52	647 	Tope	48.23
25.08	0.42	648 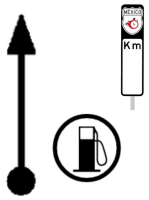	Gasolinera Km 50	47.81
25.85	0.77	649 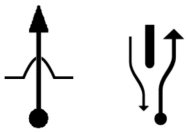	Tope Inicia camellón	47.04
26.56	0.71	650 	Tope	46.33
26.76	0.19	651 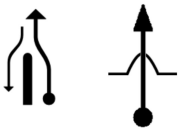	Fin de camellón Topes (2)	46.13
27.29	0.52	652 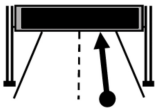		45.60
28.11	0.82	653		44.78
31.66	3.54	654	Continuar por la derecha	41.24

PRÓX.: 0.19 !!!

Made with Rabbit Roadbook Designer

TOTOLAPAN

DISTANCIA TOTAL	DISTANCIA PARCIAL	DIRECCIÓN	INFORMACIÓN	DIST. REG.
31.85	0.19	655 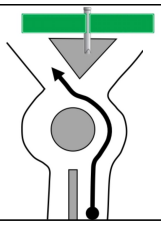	De frente por la izquierda	41.04
32.07	0.21	656	Km 43	40.82
32.33	0.25	657 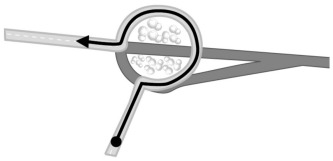	Rotonda A la izquierda a "Oaxaca / México"	40.57
34.37	2.04	658 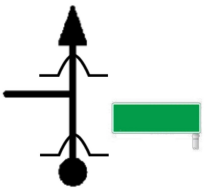	Topes (2)	38.52
35.06	0.68	659 		37.83
39.55	4.48	660 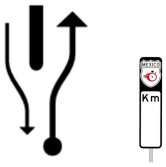	Km 36 Inicia camellón	33.35
41.27	1.72	661 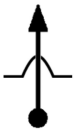	Topes (2)	31.63
41.76	0.49	662 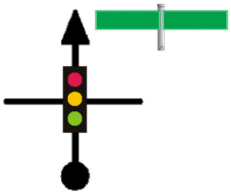		31.13

PRÓX.: 0.55 Made with Rabbit Roadbook Designer Pag. 88

TOTOLAPAN

DISTANCIA TOTAL	DISTANCIA PARCIAL	DIRECCIÓN	INFORMACIÓN	DIST. REG.
42.32	0.55	663 	Tope	30.58
42.45	0.13	664	Semáforo cruce de frente a "Oaxaca"	30.44
43.16	0.70	665 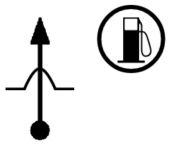	Tope Gasolinera	29.73
44.07	0.91	666	Letrero superior "Buen viaje"	28.82
44.39	0.31	667 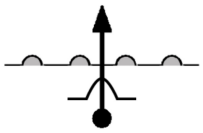	Tope alto Reductores de velocidad Puesto de seguridad	28.50
45.17	0.78	668 	Topes (3)	27.72
46.54	1.37	669 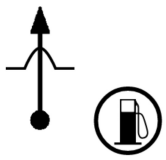	Gasolinera Topes (2)	26.35
48.70	2.15	670 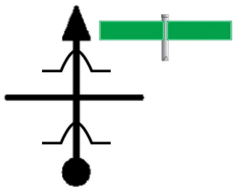	 Topes (2)	24.19

PRÓX.: 0.87 Made with Rabbit Roadbook Designer Pag. 89

TOTOLAPAN

DISTANCIA TOTAL	DISTANCIA PARCIAL	DIRECCIÓN	INFORMACIÓN	DIST. REG.
49.58	0.87	671 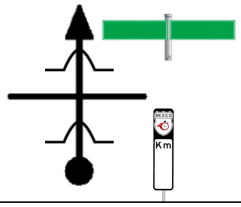	Km 26 Topes (2)	23.31
51.87	2.29	672 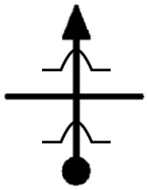	Topes (2) Cruce de frente	21.02
54.27	2.40	673 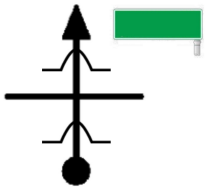	Topes (2)	18.62
55.55	1.27	674 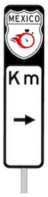	Km 20	17.34
56.72	1.17	675	Gasolinera	16.17
57.45	0.72	676 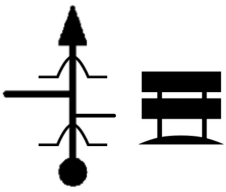	Topes (2)	15.44
58.34	0.89	677 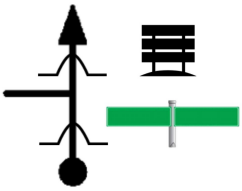	Topes (2)	14.55
59.56	1.21	678 !	Atención A la derecha a "Oaxaca Libramiento "	13.33

PRÓX.: 0.56 Made with Rabbit Roadbook Designer Pag. 90

TOTOLAPAN

DISTANCIA TOTAL	DISTANCIA PARCIAL	DIRECCIÓN	INFORMACIÓN	DIST. REG.
60.12	0.56	679	Km 6	12.77
62.48	2.35	680 	Gasolinera LI	10.42
63.11	0.63	681	Km 3	9.78
65.49	2.37	682 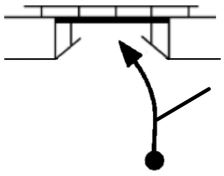	Seguir por la izquierda "Oaxaca"	7.40
65.96	0.47	683 	Gasolinera	6.93
66.19	0.22	684	Tope Semáforo de frente	6.70
66.52	0.33	685 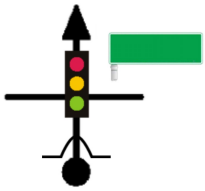	 Tope	6.37
66.93	0.41	686 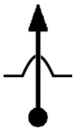	Tope	5.96

PRÓX.: 0.62 Made with Rabbit Roadbook Designer Pag. 91

TOTOLAPAN

DISTANCIA TOTAL	DISTANCIA PARCIAL	DIRECCIÓN	INFORMACIÓN	DIST. REG.
67.56	0.62	687 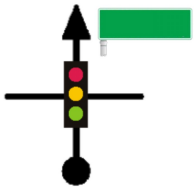		5.33
67.69	0.13	688	Gasolinera	5.20
68.24	0.54	689 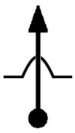	Tope	4.65
68.67	0.43	690	Tope Semáforo de frente	4.22
69.25	0.57	691	Tope peatonal	3.65
69.39	0.14	692 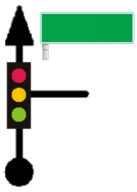		3.50
69.52	0.13	693	Semáforo Seguir de frente (Derecha-Izquierda)	3.37
69.76	0.23	694	Tope Semáforo de frente	3.14

PRÓX.: 0.30 Made with Rabbit Roadbook Designer Pag. 92

TOTOLAPAN

DISTANCIA TOTAL	DISTANCIA PARCIAL	DIRECCIÓN	INFORMACIÓN	DIST. REG.
70.06	0.30	695 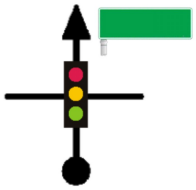		2.83
70.66	0.59	696 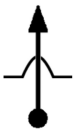	Tope	2.23
70.92	0.26	697 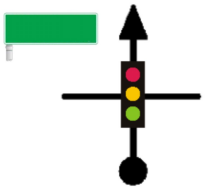		1.97
71.14	0.21	698	Tomar carriles derechos Seguir de frente	1.76
71.30	0.16	699 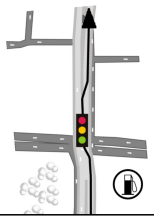	Semáforo (2) Seguir de frente (Izquierda-Derecha)	1.59
71.52	0.22	700 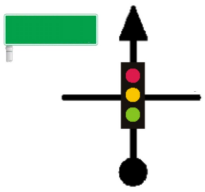		1.37
71.63	0.11	701 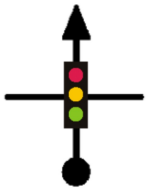	Cruce semáforo de frente	1.26
71.74	0.11	702 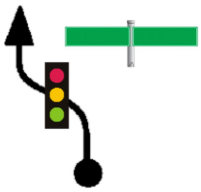	Semáforo Seguir de frente (Izquierda-Derecha)	1.15

PRÓX.: 0.10 !!!

Made with Rabbit Roadbook Designer

TOTOLAPAN

DISTANCIA TOTAL	DISTANCIA PARCIAL	DIRECCIÓN	INFORMACIÓN	DIST. REG.
71.84	0.10	703 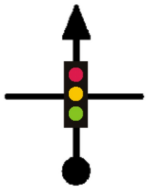	Semáforo seguir de frente	1.05
71.95	0.11	704 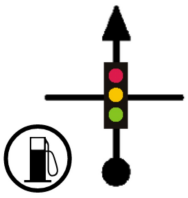	Gasolinera LI Cruce semáforo de frente	0.94
72.04	0.09	705 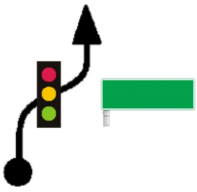		0.85
72.13	0.08	706	Semáforo de frente	0.76
72.18	0.04	707 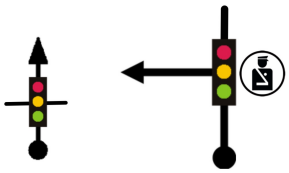	Semáforos (2) En segundo semáforo A la izquierda Policía apoya el acceso C. Macedonio Alcalá	0.71
72.37	0.19	708 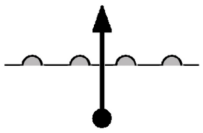	Tope de boya	0.52
72.47	0.10	709 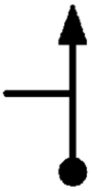	De frente	0.42
72.60	0.12	710 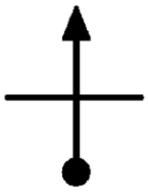	De frente	0.29

PRÓX.: 0.10 !!!

Made with Rabbit Roadbook Designer

TOTOLAPAN

DISTANCIA		DIRECCIÓN	INFORMACIÓN	DIST. REG.
TOTAL	PARCIAL			
72.70	0.10	711	De frente	0.19
72.90	0.19	712 CH-P Lat: 17,06592 Lon: -96,72374	Control CHP No penaliza adelanto Templo de "Santo Domingo"	0.00

Made with Rabbit Roadbook Designer