CH	1	SALIDA SANTO DOMINGO	DIST.	1
CH	2	HUITZO	37.945 km.	
TRAMO CRONOMETRADO / *SPECIAL STAGE*			PROM. / *AVARAGE*	TIEMPO *TIME* 0:35'
			65 k/h	

DISTANCIA TOTAL	DISTANCIA PARCIAL		DIRECCIÓN	INFORMACIÓN	DIST. REG.
0.000	0.000	1	CH Lat: 17,06610 Lon: -96,72378	Control CH Arco de salida "Templo Sto Domingo "	37.945
0.15	0.15	2		Entronque a la derecha Por calle "M. Bravo"	37.79
0.25	0.10	3		Semáforo De Frente (Gracia Vigil)	37.69
0.35	0.10	4		Cruce a la derecha (Porfirio Diaz)	37.59
0.46	0.11	5		De frente (4)	37.48
0.99	0.52	6		De frente	36.95
1.15	0.16	7		Topes (2)	36.78
1.40	0.24	8		Semáforo A la izquierda por "Av. Niños Héroes "	36.54

PRÓX.: 0.14 !!!

Made with Rabbit Roadbook Designer

SALIDA SANTO DOMINGO

DISTANCIA TOTAL	DISTANCIA PARCIAL	DIRECCIÓN	INFORMACIÓN	DIST. REG.
1.55	0.14	9 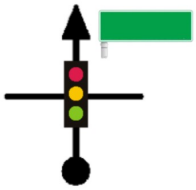	Semáforos (2)	36.39
1.81	0.25	10 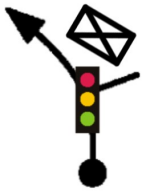	Semáforo en curva Camellón central Entrada Hotel Victoria	36.13
3.84	2.03	11 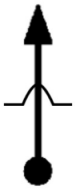	Topes (2)	34.10
4.63	0.79	12 		33.31
5.03	0.40	13 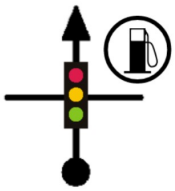	Semáforo De Frente a: México Gasolinera	32.91
5.41	0.38	14	Semáforo De Frente	32.52
5.78	0.37	15 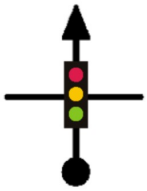	Semáforo De Frente	32.15
6.00	0.22	16 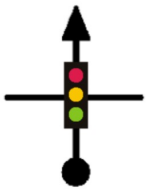	Semáforo De Frente	31.93

PRÓX.: 0.33 Made with Rabbit Roadbook Designer Pag. 2

SALIDA SANTO DOMINGO

DISTANCIA TOTAL	DISTANCIA PARCIAL	DIRECCIÓN	INFORMACIÓN	DIST. REG.
6.34	0.33	17	Semáforo De Frente	31.60
6.82	0.48	18	Semáforo De Frente (Elektra)	31.11
7.25	0.42	19 		30.69
7.53	0.28	20 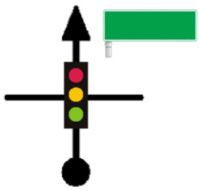		30.40
9.08	1.54	21 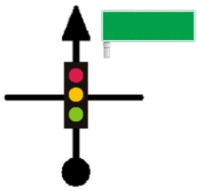		28.86
9.98	0.89	22 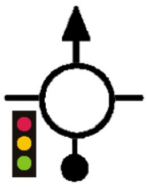	Semáforo De Frente (Monumento a Juárez)	27.96
10.88	0.90	23	Gasolinera	27.06
11.64	0.76	24 		26.29

PRÓX.: 0.27 Made with Rabbit Roadbook Designer Pag. 3

SALIDA SANTO DOMINGO

DISTANCIA TOTAL	DISTANCIA PARCIAL	DIRECCIÓN	INFORMACIÓN	DIST. REG.
11.92	0.27	25	Semáforo De Frente a: México	26.01
12.69	0.77	26	Gasolinera	25.24
13.00	0.31	27 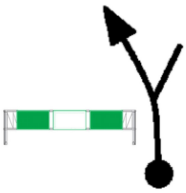		24.93
14.63	1.62	28	Brinco	23.31
16.84	2.20	29 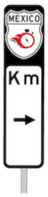	Km 239	21.10
25.86	9.01	30 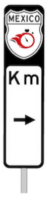	Km 230	12.08
29.90	4.04	31	Posibles obras Reducción de carril	8.04
30.77	0.87	32	Puente en reparación	7.17

PRÓX.: 4.15 Made with Rabbit Roadbook Designer Pag. 4

SALIDA SANTO DOMINGO

DISTANCIA TOTAL	DISTANCIA PARCIAL	DIRECCIÓN	INFORMACIÓN	DIST. REG.
34.92	4.15	33	Km 221 Tomar carril derecho Rumbo a: Huitzo	3.01
35.93	1.00	34 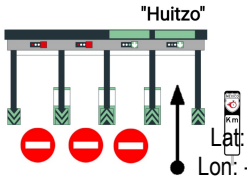 Lat: 17,27453 Lon: -96,91455	Km 220 Caseta $36 "Solo Efectivo" Tomar carril derecho Rumbo a: Huitzo	2.01
36.33	0.40	35	Inicia doble circulación	1.60
36.49	0.16	36 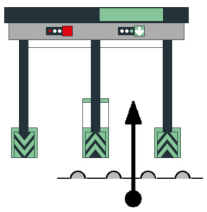	Reductores de velocidad Caseta de cobro "Paso libre"	1.44
37.51	1.02	37 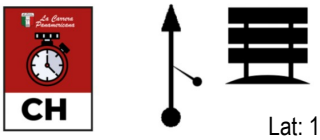 Lat: 17,28444 Lon: -96,90787	Control CH 	0.42
37.64	0.12	38	Vuelta en "U" A la izquierda	0.30
37.77	0.13	39 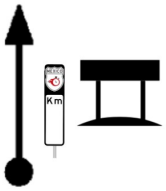	Km 159 Letrero "México Libre "	0.17
37.945 0.000	0.173 0.000	40 Lat: 17,28545 Lon: -96,90919	Control A (Cascos) (Señal doble circulación)	0.000 26.150

Made with Rabbit Roadbook Designer

SECC	2	HUITZO	DIST.	2
CH	3	LA HERRADURA	26.150 km.	
TRAMO CRONOMETRADO / *SPECIAL STAGE*			PROM. / *AVARAGE*	TIEMPO *TIME* 0:25'
TC	HUITZO	21.845 km.	63 k/h	

DISTANCIA TOTAL	DISTANCIA PARCIAL	DIRECCIÓN	INFORMACIÓN	DIST. REG.
0.000	0.000	 Lat: 17,28545 Lon: -96,90919 40	Control A (Cascos) (Señal doble circulación)	26.150
0.16	0.16	41	Izquierda	25.98
0.55	0.39	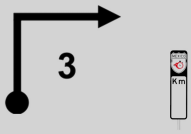 42	Derecha 3 Km 158	25.59
0.78	0.22	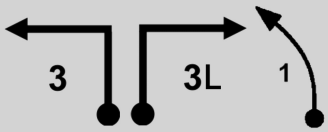 43	Izquierda 3 Derecha 3 larga Izquierda 1	25.37
1.57	0.79	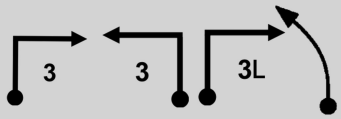 44	Derecha 3 corta Izquierda 3 Derecha 3 larga Izquierda	24.57
2.13	0.55	45	Derecha	24.02
2.34	0.21	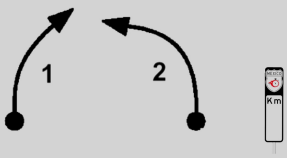 46	Derecha 1 Izquierda 2 Km 156	23.81
2.78	0.44	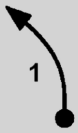 47	Izquierda 1	23.36

PRÓX.: 0.25 Made with Rabbit Roadbook Designer Pag. 6

HUITZO

DISTANCIA TOTAL	DISTANCIA PARCIAL	DIRECCIÓN	INFORMACIÓN	DIST. REG.
3.03	0.25	48	Lomo recta	23.11
3.40	0.37	49	Izquierda 1	22.74
3.60	0.20	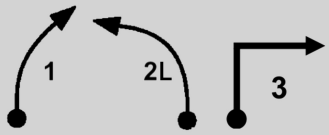 50	Derecha 1 Izquierda 2 larga Derecha 3	22.54
4.24	0.63	51	Izquierda	21.90
4.40	0.16	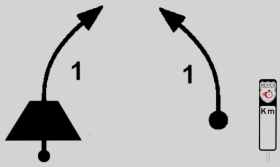 52	Lomo Derecha 1 Izquierda 1 Km 154	21.74
4.83	0.42	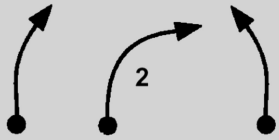 53	Derecha Derecha 2 Izquierda	21.31
5.45	0.62	54	Lomo recta	20.69
5.73	0.27	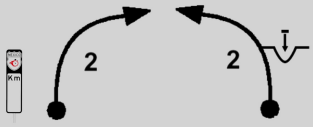 55	Km 153 Derecha 2 Izquierda 2 con Vado	20.41

PRÓX.: 0.46 Made with Rabbit Roadbook Designer Pag. 7

HUITZO

DISTANCIA TOTAL	DISTANCIA PARCIAL	DIRECCIÓN	INFORMACIÓN	DIST. REG.
6.20	0.46	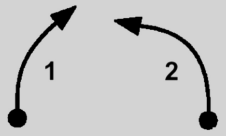 56	Derecha 1 Izquierda 2	19.94
6.55	0.35	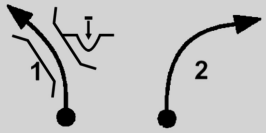 57	Izquierda 1 Con puente y Vado Derecha 2	19.59
6.84	0.29	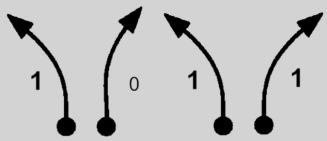 58	Izquierda 1 Derecha 0 Izquierda 1 Derecha 1	19.30
7.66	0.81	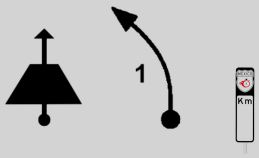 59	Lomo Izquierda 1 Km 151	18.48
7.81	0.15	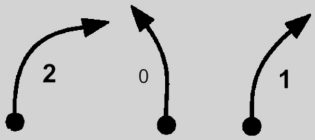 60	Derecha 2 Izquierda 0 Derecha 1	18.33
8.12	0.30	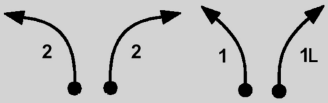 61	Izquierda 2 Derecha 2 Izquierda 1 Derecha 1 larga	18.02
8.72	0.60	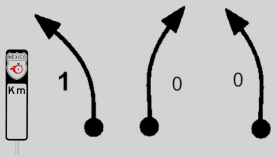 62	Km 150 Izquierda 1 Derecha 0 Izquierda 0	17.42
8.82	0.09	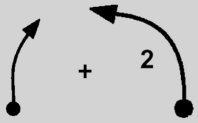 63	Derecha corta + Izquierda 2	17.32

PRÓX.: 0.41 Made with Rabbit Roadbook Designer Pag. 8

HUITZO

DISTANCIA TOTAL	DISTANCIA PARCIAL	DIRECCIÓN	INFORMACIÓN	DIST. REG.
9.23	0.41	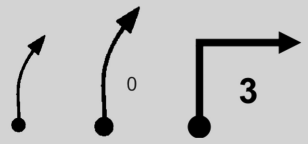 64	Derecha corta Derecha 0 Derecha 3	16.91
9.76	0.53	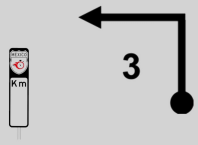 65	Km 149 Izquierda 3	16.38
9.95	0.18	66	Izquierda 2	16.19
10.06	0.11	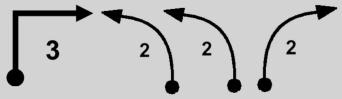 67	Derecha 3 Izquierda 2 Izquierda 2 Derecha 2	16.08
10.53	0.47	68	Izquierda	15.61
10.74	0.20	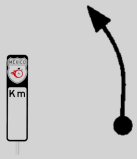 69	Km 148 Izquierda	15.40
10.94	0.20	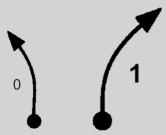 70	Izquierda 0 corta Derecha 1	15.20
11.12	0.18	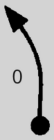 71	Izquierda 0	15.02

PRÓX.: 0.15 !!!

Made with Rabbit Roadbook Designer

HUITZO

DISTANCIA TOTAL	DISTANCIA PARCIAL	DIRECCIÓN	INFORMACIÓN	DIST. REG.
11.27	0.15	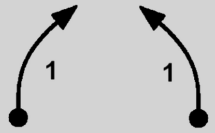 72	Derecha 1 Izquierda 1	14.87
11.44	0.17	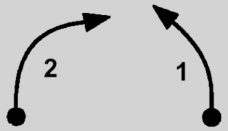 73	Derecha 2 Izquierda 1	14.70
11.61	0.17	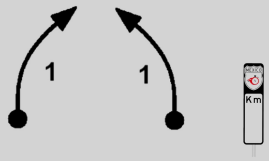 74	Derecha 1 Izquierda 1 Km 147	14.53
12.13	0.52	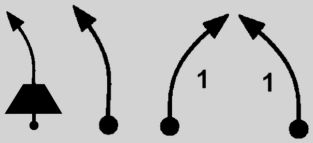 75	Lomo en izquierda corta Izquierda Derecha 1 Izquierda 1	14.01
12.59	0.46	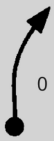 76	Derecha 0	13.55
12.84	0.24	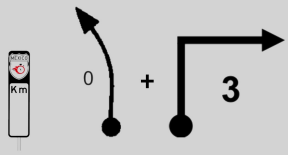 77	Km 146 Izquierda 0 + Derecha 3	13.31
13.01	0.17	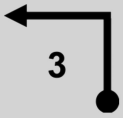 78	Izquierda 3	13.13
13.15	0.14	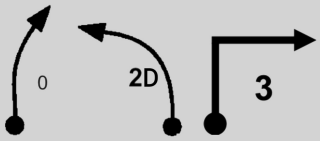 79	Derecha 0 Izquierda 2 doble Derecha 3	12.99

PRÓX.: 0.53 Made with Rabbit Roadbook Designer Pag. 10

HUITZO

DISTANCIA TOTAL	DISTANCIA PARCIAL	DIRECCIÓN	INFORMACIÓN	DIST. REG.
13.68	0.53	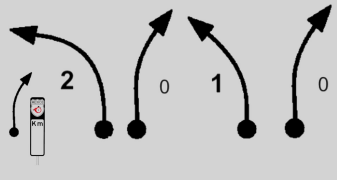 80	Derecha / km 145 Izquierda 2 Derecha 0 Izquierda 1 Derecha 0	12.46
14.10	0.41	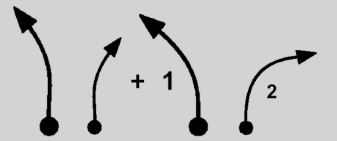 81	Izquierda Derecha corta + Izquierda 1 Derecha 2 corta	12.04
14.60	0.50	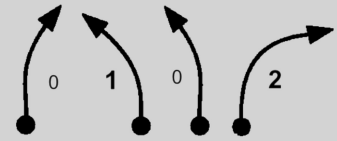 82	Derecha 0 Izquierda 1 Izquierda 0 Derecha 2	11.54
15.10	0.50	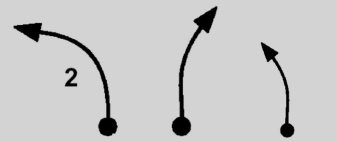 83	Izquierda 2 Derecha 0 Izquierda corta	11.04
15.49	0.38	84	Izquierda 1	10.65
15.63	0.13	85	Derecha 2 Izquierda 2	10.52
15.84	0.21	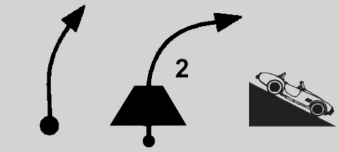 86	Derecha Lomo con derecha 2 Inicia bajada	10.31
16.23	0.39	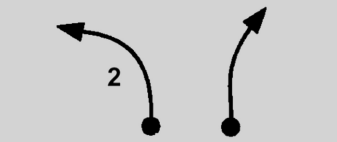 87	Izquierda 2 Derecha	9.91

PRÓX.: 0.23 Made with Rabbit Roadbook Designer Pag. 11

HUITZO

DISTANCIA TOTAL	DISTANCIA PARCIAL	DIRECCIÓN	INFORMACIÓN	DIST. REG.
16.46	0.23	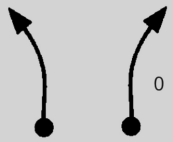 88	Izquierda Derecha 0	9.68
16.77	0.31	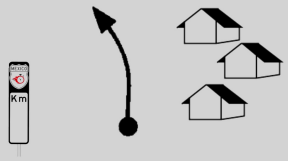 89	Km 142 Izquierda Poblado (El Tejocote)	9.37
16.99	0.22	90	Derecha 0 Derecha 3	9.15
17.32	0.33	91	Izquierda 2	8.82
17.61	0.29	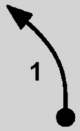 92	Izquierda 1	8.53
17.78	0.17	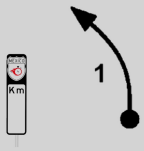 93	Km 141 Izquierda 1	8.36
18.11	0.32	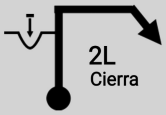 94	Derecha 2 larga con Vado Se cierra	8.03
18.36	0.25	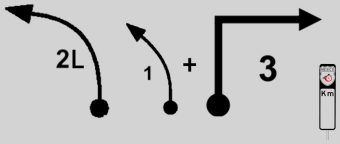 95	Izquierda 2 larga Izquierda 1 corta + Derecha 3 Km 140	7.78

PRÓX.: 0.49 Made with Rabbit Roadbook Designer Pag. 12

HUITZO

DISTANCIA TOTAL	DISTANCIA PARCIAL	DIRECCIÓN	INFORMACIÓN	DIST. REG.
18.86	0.49	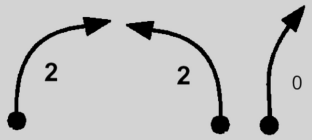 96	Derecha 2 Izquierda 2 Derecha 0	7.28
19.28	0.42	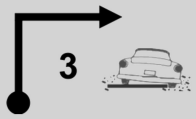 97	Derecha 3 Piso malo	6.86
19.45	0.17	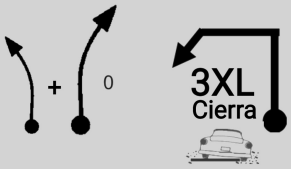 98	Izquierda corta + Derecha 0 Izquierda 3 muy larga Se cierra / piso malo	6.69
19.87	0.42	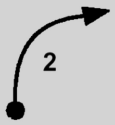 99	Derecha 2	6.27
20.01	0.14	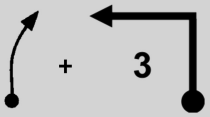 100	Derecha corta + Izquierda 3	6.13
20.18	0.17	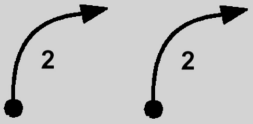 101	Derecha 2 Derecha 2	5.96
20.45	0.26	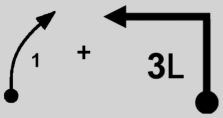 102	Derecha 1 corta + Izquierda 3 larga	5.69
20.72	0.27	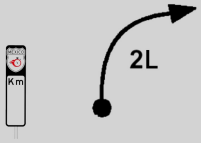 103	Km 138 Derecha 2 larga	5.42

PRÓX.: 0.18 !!!

Made with Rabbit Roadbook Designer

HUITZO

DISTANCIA TOTAL	DISTANCIA PARCIAL	DIRECCIÓN	INFORMACIÓN	DIST. REG.
20.90	0.18	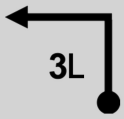 104	Izquierda 3 larga	5.24
21.13	0.23	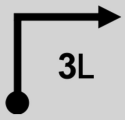 105	Derecha 3 larga	5.01
21.28	0.15	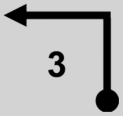 106	Izquierda 3	4.86
21.44	0.16	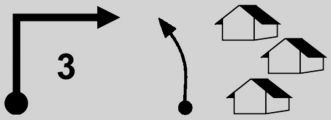 107	Derecha 3 Izquierda corta Poblado (El Marquez)	4.70
21.845	0.396	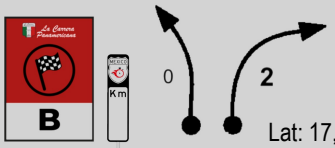 Lat: 17,21431 Lon: -97,02027 108	Control B Km 137 Izquierda 0 Derecha 2	4.305
21.85	0.01	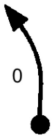 109	Izquierda 0	4.29
21.94	0.09	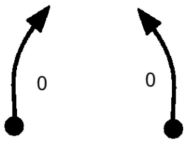 110	Derecha 0 Izquierda 0	4.20
22.34	0.39	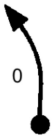 111	Izquierda 0	3.80

PRÓX.: 0.29 Made with Rabbit Roadbook Designer Pag. 14

HUITZO

DISTANCIA TOTAL	DISTANCIA PARCIAL	DIRECCIÓN	INFORMACIÓN	DIST. REG.
22.64	0.29	112 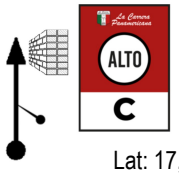 Lat: 17,21714 Lon: -97,02631	Control C Alto total (Sobre muro LD)	3.50
24.86	2.22	113	Km 134	1.28
25.86	1.00	114  Lat: 17,22366 Lon: -97,03837	Control CH Km 133	0.28
26.150 0.000	0.284 0.000	115 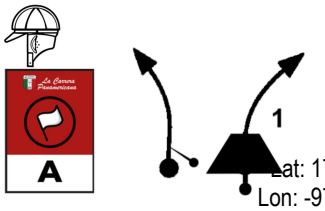 Lat: 17,22610 Lon: -97,03935	Control A (Cascos) Izquierda larga Lomo derecha 1 (5mts después de let. curva)	0.000 41.015

Made with Rabbit Roadbook Designer

SECC	3	LA HERRADURA	DIST.	3
CHP	4	SERIVICIO	41.015 km.	
TRAMO CRONOMETRADO / *SPECIAL STAGE*			PROM. / *AVARAGE*	TIEMPO *TIME* 0:40'
TC	LA HERRADURA	11.480 km.	62 k/h	

DISTANCIA TOTAL	DISTANCIA PARCIAL	DIRECCIÓN	INFORMACIÓN	DIST. REG.
0.000	0.000	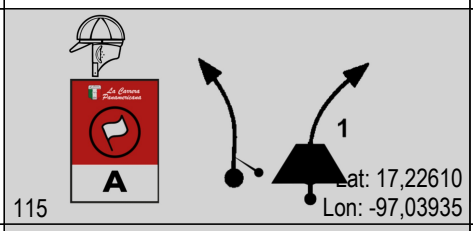 115	Control A (Cascos) Izquierda larga Lomo derecha 1 (5mts después de let. curva)	41.015
0.70	0.70	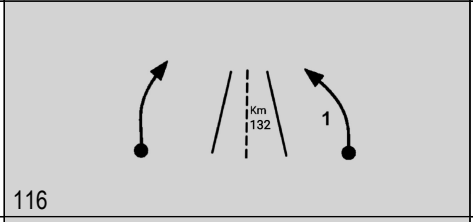 116	Derecha corta Km 132 piso Izquierda 1 corta	40.31
1.00	0.29	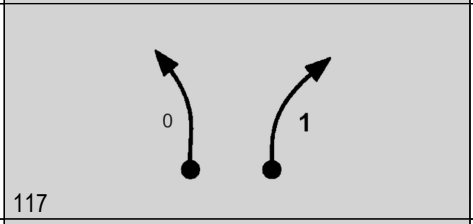 117	Izquierda 0 Derecha 1	40.01
1.53	0.53	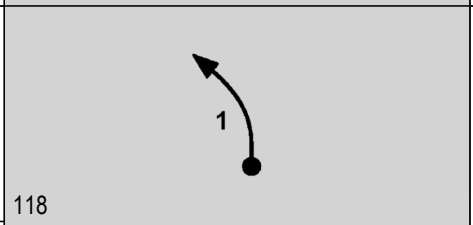 118	Izquierda 1	39.48
1.64	0.11	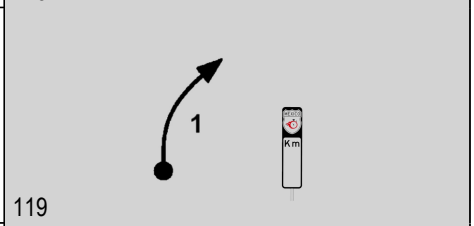 119	Derecha 1 Km 131	39.37
1.79	0.15	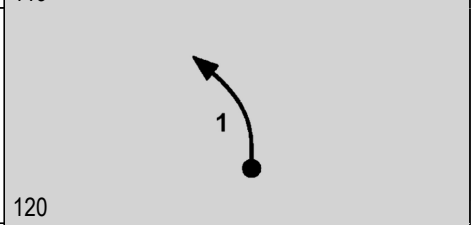 120	Izquierda 1	39.22
1.90	0.11	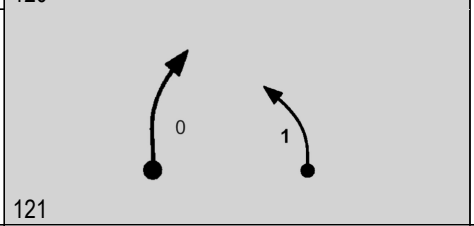 121	Derecha 0 Izquierda 1 corta	39.11
2.13	0.23	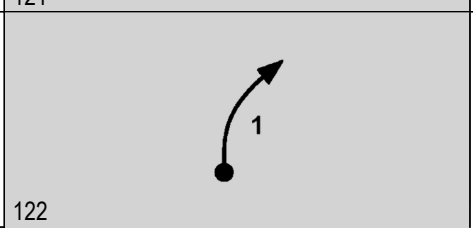 122	Derecha 1	38.88

PRÓX.: 0.16 !!!

Made with Rabbit Roadbook Designer

LA HERRADURA

DISTANCIA TOTAL	DISTANCIA PARCIAL	DIRECCIÓN	INFORMACIÓN	DIST. REG.
2.29	0.16	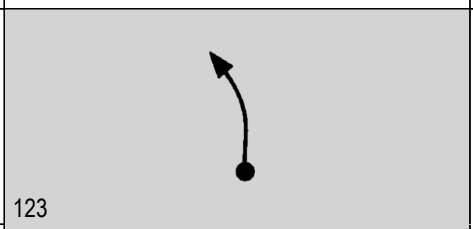 123	Izquierda	38.72
2.49	0.20	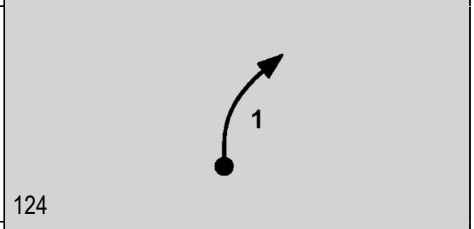 124	Derecha 1	38.52
2.64	0.15	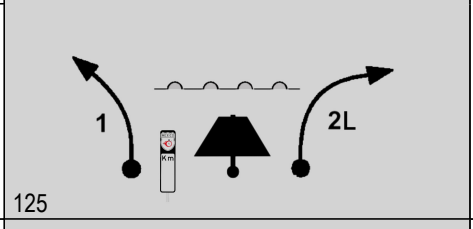 125	Izquierda 1 Km 130 Boyas Lomo Derecha 2 larga	38.37
3.14	0.50	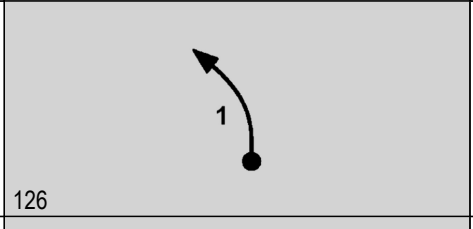 126	Izquierda 1	37.87
3.38	0.24	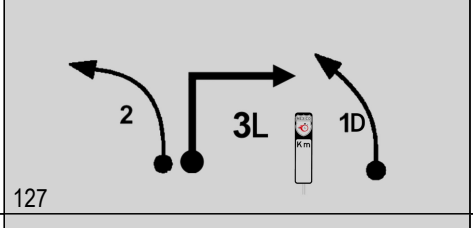 127	Izquierda 2 Derecha 3 larga Km 129 Izquierda 1 doble	37.62
4.00	0.61	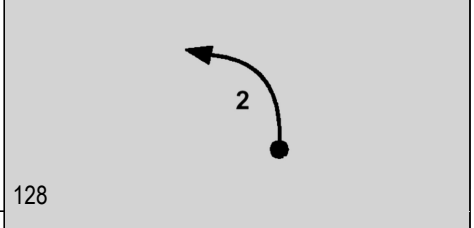 128	Izquierda 2	37.01
4.18	0.18	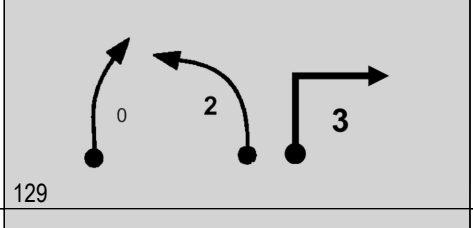 129	Derecha 0 Izquierda 2 Derecha 3	36.83
4.57	0.39	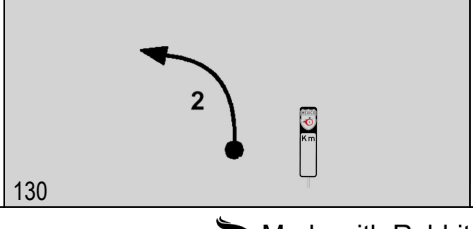 130	Izquierda 2 Km 128	36.44

PRÓX.: 0.45 Made with Rabbit Roadbook Designer Pag. 17

LA HERRADURA

DISTANCIA TOTAL	DISTANCIA PARCIAL	DIRECCIÓN	INFORMACIÓN	DIST. REG.
5.02	0.45	131	Derecha 1	35.99
5.20	0.17	132	Izquierda 1	35.81
5.38	0.18	133 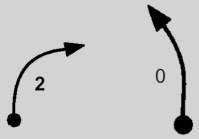	Derecha 2 corta Izquierda 0	35.63
5.69	0.31	134	Izquierda 1	35.32
5.87	0.18	135 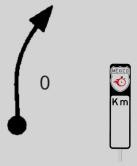	Derecha 0 Km 127	35.14
6.07	0.20	136 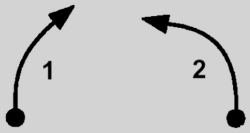	Derecha 1 Izquierda 2	34.93
6.47	0.40	137	Derecha 1 Poblado (San Andrés Nuxiño)	34.53
6.72	0.25	138 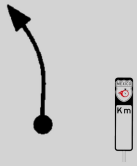	Izquierda Km 126	34.28

PRÓX.: 0.28 Made with Rabbit Roadbook Designer Pag. 18

LA HERRADURA

DISTANCIA TOTAL	DISTANCIA PARCIAL	DIRECCIÓN	INFORMACIÓN	DIST. REG.
7.00	0.28	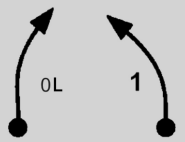 139	Derecha 0 larga Izquierda 1	34.00
7.42	0.41	140	Izquierda 1	33.59
7.54	0.12	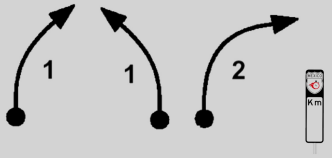 141	Derecha 1 Izquierda 1 Derecha 2 Km 125	33.47
8.05	0.51	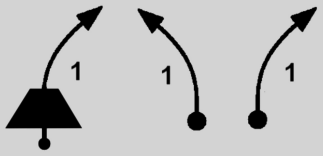 142	Lomo con derecha 1 Izquierda 1 Derecha 1	32.96
8.62	0.57	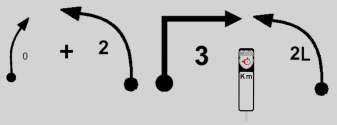 143	Derecha 0 corta + Izquierda 2 Derecha 3 Km 124 Izquierda 2 larga	32.38
9.24	0.61	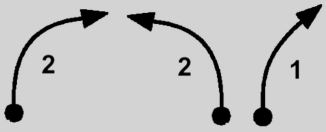 144	Derecha 2 Izquierda 2 Derecha 1	31.77
9.79	0.55	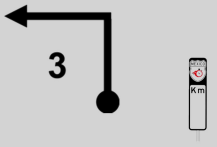 145	Izquierda 3 Km 123	31.22
10.12	0.33	146	Derecha 1 larga Izquierda 2	30.88

PRÓX.: 0.32 Made with Rabbit Roadbook Designer Pag. 19

LA HERRADURA

DISTANCIA TOTAL	DISTANCIA PARCIAL	DIRECCIÓN	INFORMACIÓN	DIST. REG.
10.44	0.32	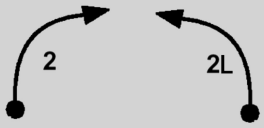 147	Derecha 2 Izquierda 2 larga	30.56
10.82	0.37	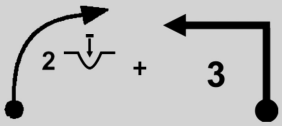 148	Derecha 2 con Vado + Izquierda 3	30.19
11.03	0.21	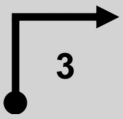 149	Derecha 3	29.98
11.21	0.18	150	Izquierda 0 con Vado	29.80
11.480	0.266	Lat: 17,29595 Lon: -97,08054 151	Control B (Letrero de curva)	29.535
11.58	0.10	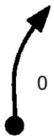 152	Derecha 0	29.43
11.87	0.29	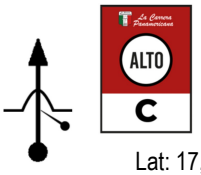 Lat: 17,29904 Lon: -97,08223 153	Control C Alto total (Tope muy alto)	29.14
11.98	0.11	154	Tope alto	29.02

PRÓX.: 6.99 Made with Rabbit Roadbook Designer Pag. 20

LA HERRADURA

DISTANCIA TOTAL	DISTANCIA PARCIAL	DIRECCIÓN	INFORMACIÓN	DIST. REG.
18.98	6.99	155	Km 114	22.03
33.06	14.08	156 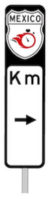	Km 100	7.94
40.08	7.01	157 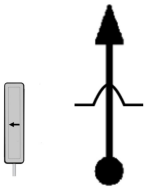	Km 93 L.I Inv Topes (2)	0.93
40.65	0.57	158 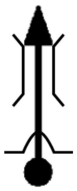	Tope Puente (La Comisión)	0.35
41.015 0.000	0.358 0.000	159 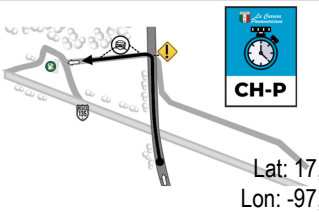 Lat: 17,44554 Lon: -97,22645	Control CHP No penaliza adelanto Entrada a gasolinera A la izquierda	0.000 0.500

Made with Rabbit Roadbook Designer

CHP	4	SERIVICIO	DIST.	4
CH	5	SERIVICIO	0.000 km.	
TRAMO CRONOMETRADO / *SPECIAL STAGE*			PROM. / *AVARAGE*	TIEMPO *TIME* 0:55'
			0 k/h	

DISTANCIA TOTAL	DISTANCIA PARCIAL	DIRECCIÓN	INFORMACIÓN	DIST. REG.
41.015 0.000	0.358 0.000	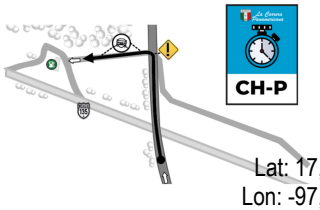 159 Lat: 17,44554 Lon: -97,22645	Control CHP No penaliza adelanto Entrada a gasolinera A la izquierda	0.000 0.500
0.25	0.25	 160	Servicio	0.25
0.500 0.000	0.250 0.000	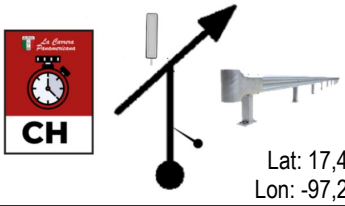 161 Lat: 17,44528 Lon: -97,22893	Control CH Salida de servicio Barandilla frente a Km 178 L.I Inv	0.000 17.575

Made with Rabbit Roadbook Designer

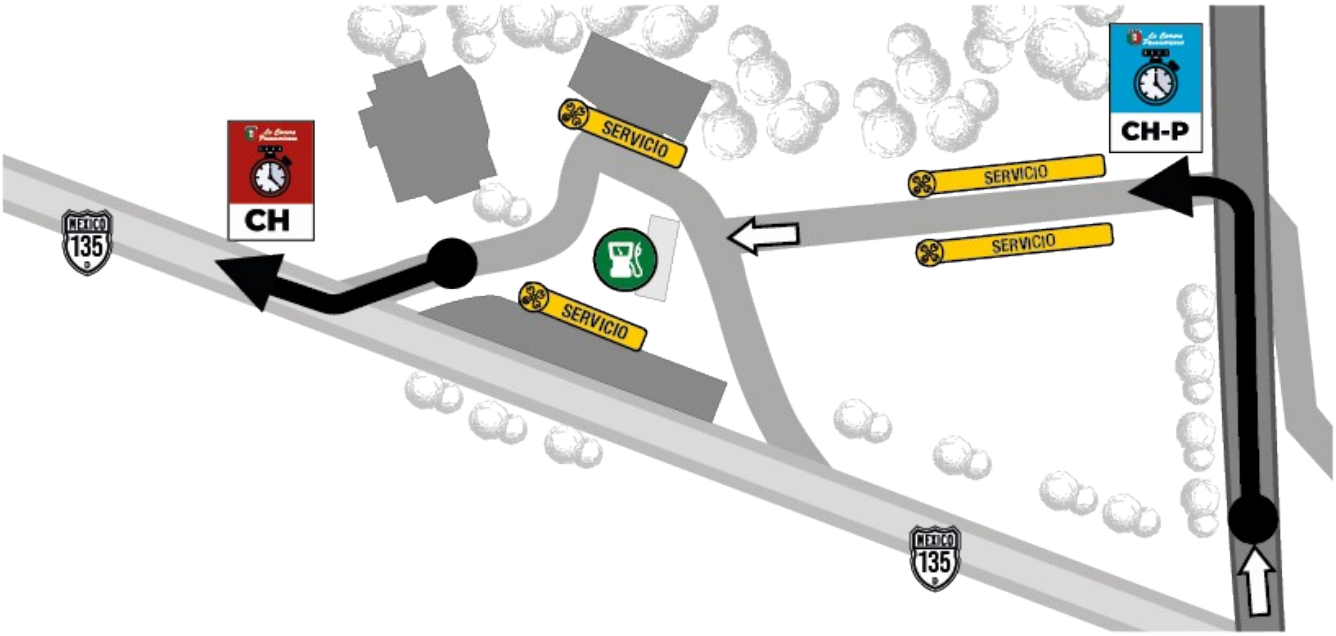

CH	5	SERIVICIO	DIST. 17.575 km.	5
CH	6	YANHUITLÁN		
TRAMO CRONOMETRADO / *SPECIAL STAGE*			PROM. / *AVARAGE* 53 k/h	TIEMPO *TIME* 0:20'

DISTANCIA TOTAL	DISTANCIA PARCIAL	DIRECCIÓN	INFORMACIÓN	DIST. REG.
0.500 0.000	0.250 0.000	161 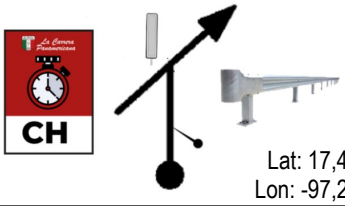 Lat: 17,44528 Lon: -97,22893	Control CH Salida de servicio Barandilla frente a Km 178 L.I Inv	0.000 17.575
0.20	0.20	162 	ARROYO LA CUESTA	17.36
1.00	0.79	163	Km 177	16.57
1.56	0.56	164 		16.00
2.01	0.45	165	Km 176	15.55
2.48	0.46	166 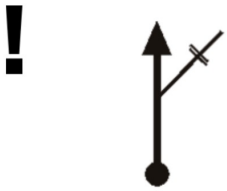		15.09
2.86	0.38	167	A la derecha pasando Puente Salir de autopista	14.70
3.11	0.25	168	Precaución de frente a Huajuapan	14.45

PRÓX.: 0.96 Made with Rabbit Roadbook Designer Pag. 23

SALIDA SERVICIO

DISTANCIA TOTAL	DISTANCIA PARCIAL	DIRECCIÓN	INFORMACIÓN	DIST. REG.
4.07	0.96	169	Gasolinera	13.49
5.80	1.72	170	Km 86	11.77
6.92	1.11	171	Atención En curva derecha Topes (2) (Sinaxtla)	10.65
7.67	0.75	172	Topes (2) El primero muy alto	9.89
9.34	1.66	173	Topes (2)	8.23
9.63	0.29	174	Tope	7.94
9.89	0.26	175	Km 82	7.68
11.89	1.99	176	Km 80	5.68

PRÓX.: 4.00 Made with Rabbit Roadbook Designer Pag. 24

SALIDA SERVICIO

DISTANCIA TOTAL	DISTANCIA PARCIAL	DIRECCIÓN	INFORMACIÓN	DIST. REG.
15.89	4.00	177	Topes (3) (Yanhuitlan)	1.67
16.75	0.85	178	Tope Iglesia Sto Domingo	0.82
16.94	0.18	179	Tope	0.63
17.30	0.36	180 CH Lat: 17,53148 Lon: -97,34612	Control CH Señal 60km/hr	0.27
17.575 0.000	0.275 0.000	181 A Lat: 17,53286 Lon: -97,34829	Control A (Cascos) Km 74	0.000 41.213

Made with Rabbit Roadbook Designer

SECC	6	YANHUITLÁN	DIST.	6
CH	7	TAMAZULÁPAM	41.213 km.	
TRAMO CRONOMETRADO / *SPECIAL STAGE*			PROM. / *AVARAGE*	TIEMPO *TIME* 0:36'
TC	YANHUITLÁN	12.065 km.	69 k/h	

DISTANCIA TOTAL	DISTANCIA PARCIAL	DIRECCIÓN	INFORMACIÓN	DIST. REG.
0.000	0.000	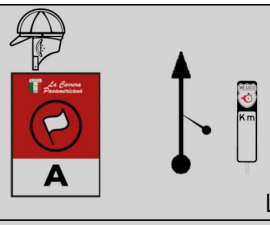 181	Control A (Cascos) Km 74	41.213
0.31	0.31	182	Lomo recta	40.90
0.68	0.37	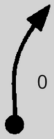 183	Derecha 0	40.52
0.96	0.27	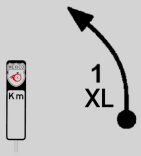 184	Km 73 L.I Izquierda 1 muy larga	40.24
1.53	0.56	185	Derecha 2 larga	39.68
1.88	0.35	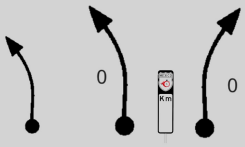 186	Izquierda corta Izquierda 0 Km 72 Derecha 0	39.33
2.38	0.50	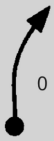 187	Derecha 0	38.82
2.68	0.29	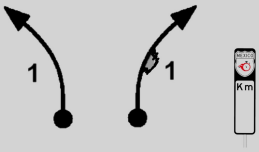 188	Izquierda 1 Derecha 1 Hoyo Km 71	38.52

PRÓX.: 0.47 Made with Rabbit Roadbook Designer Pag. 26

YANHUITLÁN

DISTANCIA TOTAL	DISTANCIA PARCIAL	DIRECCIÓN	INFORMACIÓN	DIST. REG.
3.16	0.47	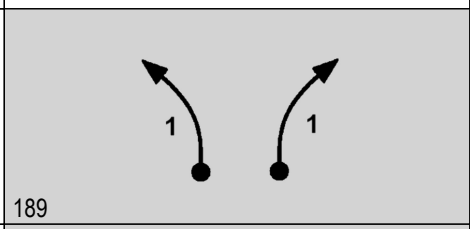	Izquierda 1 Derecha 1	38.05
3.68	0.52	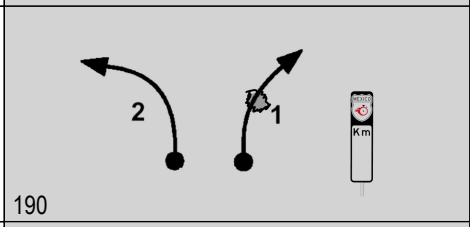	Izquierda 2 Derecha 1 (Hoyo) Km 70	37.53
4.16	0.48	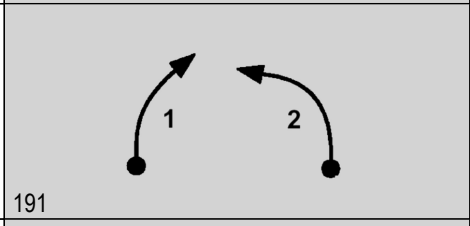	Derecha 1 Izquierda 2	37.04
4.50	0.34	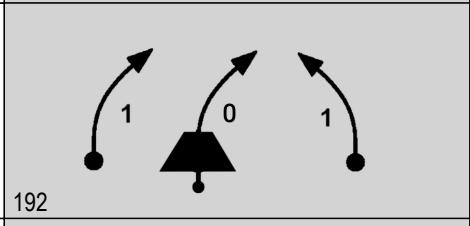	Derecha 1 Lomo con derecha 0 Izquierda 1	36.70
5.13	0.62	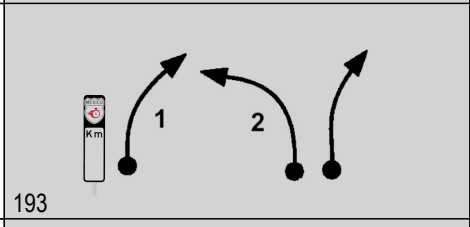	Km 69 L.I Derecha 1 Izquierda 2 Derecha	36.08
5.66	0.53	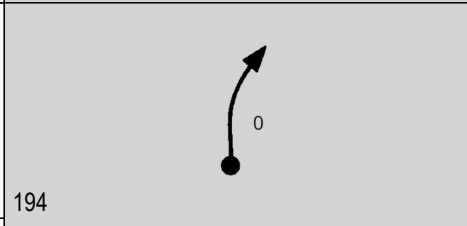	Derecha 0	35.54
5.81	0.15	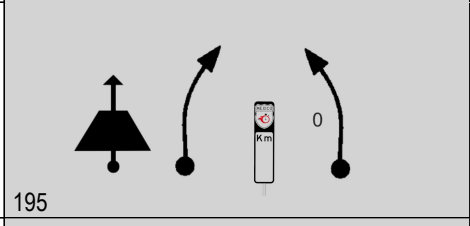	Lomo recta Derecha Km 68 Izquierda 0	35.39
6.47	0.66	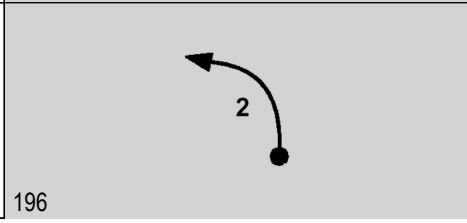	Izquierda 2	34.73

PRÓX.: 0.17 !!!

Made with Rabbit Roadbook Designer

YANHUITLÁN

DISTANCIA TOTAL	DISTANCIA PARCIAL	DIRECCIÓN	INFORMACIÓN	DIST. REG.
6.64	0.17	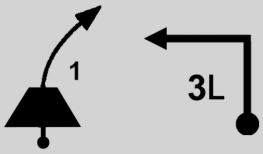 197	Lomo con derecha 1 Izquierda 3 larga	34.56
7.09	0.44	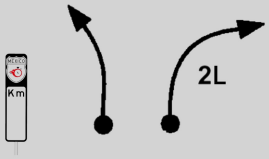 198	Km 67 Izquierda Derecha 2 larga	34.11
7.96	0.86	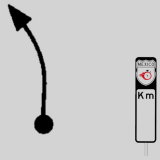 199	Izquierda Km 66	33.25
8.29	0.33	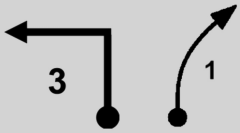 200	Izquierda 3 Derecha 1	32.91
8.78	0.48	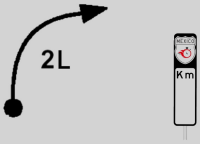 201	Derecha 2 larga Km 65	32.43
9.61	0.83	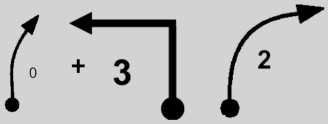 202	Derecha 0 corta + Izquierda 3 Derecha 2	31.59
10.22	0.60	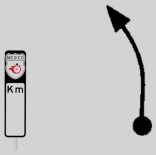 203	Km 64 Izquierda	30.99
10.73	0.51	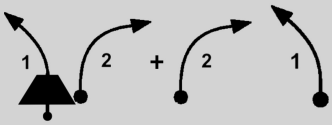 204	Lomo con izquierda 1 Derecha 2 + Derecha 2 Izquierda 1	30.47

PRÓX.: 0.73 Made with Rabbit Roadbook Designer Pag. 28

YANHUITLÁN

DISTANCIA TOTAL	DISTANCIA PARCIAL	DIRECCIÓN	INFORMACIÓN	DIST. REG.
11.47	0.73	205	Derecha 2 Izquierda 2	29.74
11.76	0.29	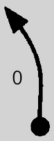 206	Izquierda 0	29.45
12.065	0.302	Lat: 17,57706 Lon: -97,42011 207	Control B (Piso L.D)	29.148
12.22	0.15	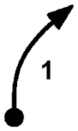 208	Derecha 1	28.99
12.66	0.44	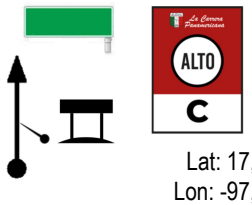 Lat: 17,57357 Lon: -97,42390 209	Control C Alto total SAN JUAN NOCHIXTÁN 116 HUAJUAPAN DE LEÓN 61	28.54
18.10	5.43	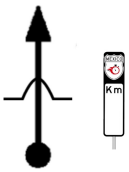 210	Km 56 Reductores de velocidad Con topes (3) (Yodobada)	23.11
24.16	6.06	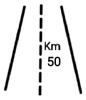 211	Km 50 piso	17.04
24.60	0.44	212	Gasolinera	16.60

PRÓX.: 0.37 Made with Rabbit Roadbook Designer Pag. 29

YANHUITLÁN

DISTANCIA TOTAL	DISTANCIA PARCIAL	DIRECCIÓN	INFORMACIÓN	DIST. REG.
24.98	0.37	213	HUAJUAPAN TEJUPAN 1 COIXTLAHUACA 30 Topes (2)	16.23
26.44	1.46	214	Topes (2)	14.77
27.49	1.05	215	Topes (2)	13.71
30.89	3.39	216	Topes (2) (Las pilas)	10.31
34.15	3.25	217	Km 40 Topes (2) Gasolinera	7.06
34.62	0.47	218	Gasolinera sin servicio Poblado (Tamazulapan)	6.58
34.96	0.34	219	Topes (5)	6.24
36.34	1.37	220	Tope	4.87

PRÓX.: 1.74 Made with Rabbit Roadbook Designer Pag. 30

YANHUITLÁN

DISTANCIA TOTAL	DISTANCIA PARCIAL	DIRECCIÓN	INFORMACIÓN	DIST. REG.
38.08	1.74	221 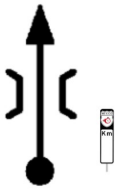	Puente (Tandique) Km 36	3.13
40.23	2.15	222	Km 34	0.97
40.71	0.47	223 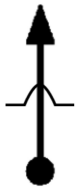	Tope	0.50
41.01	0.30	224  Lat: 17,69333 Lon: -97,60976	Control CH (Junto a rampa de concreto)	0.19
41.213 0.000	0.195 0.000	225 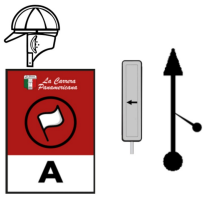 Lat: 17,69288 Lon: -97,61151	Control A (Cascos) (Marca en el piso)	0.000 61.050

Made with Rabbit Roadbook Designer

SECC	7	TAMAZULÁPAM	DIST.	7
CH	8	MILTEPEC	61.050 km.	
TRAMO CRONOMETRADO / *SPECIAL STAGE*			PROM. / *AVARAGE*	TIEMPO *TIME* 1:20'
TC	TAMAZULÁPAM	22.033 km.	46 k/h	

DISTANCIA TOTAL	DISTANCIA PARCIAL	DIRECCIÓN	INFORMACIÓN	DIST. REG.
0.000	0.000	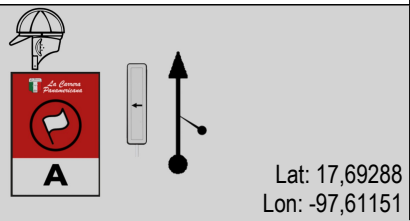 225	Control A (Cascos) (Marca en el piso)	61.050
0.16	0.16	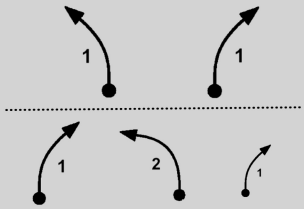 226	Izquierda 1 Derecha 1 Derecha 1 Izquierda 2 Derecha 1 corta	60.89
0.87	0.71	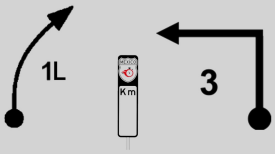 227	Derecha 1 larga Km 32 Izquierda 3	60.17
1.28	0.41	228	Derecha 1 larga Izquierda 1 Derecha 1	59.76
1.78	0.50	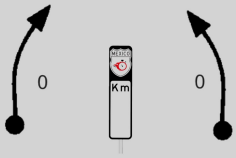 229	Derecha 0 Km 31 Izquierda 0	59.26
1.98	0.20	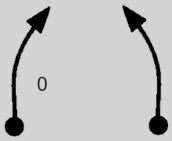 230	Derecha 0 Izquierda	59.06
2.34	0.36	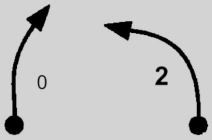 231	Derecha 0 Izquierda 2	58.70
2.75	0.40	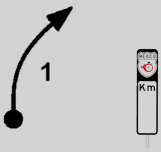 232	Derecha 1 Km 30	58.29

PRÓX.: 0.25 Made with Rabbit Roadbook Designer Pag. 32

TAMAZULAPAM

DISTANCIA TOTAL	DISTANCIA PARCIAL	DIRECCIÓN	INFORMACIÓN	DIST. REG.
3.00	0.25	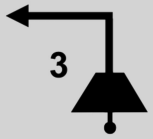 233	Lomo con izquierda 3	58.04
3.39	0.39	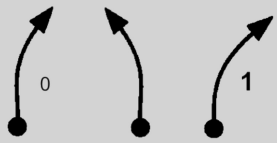 234	Derecha 0 Izquierda Derecha 1	57.65
3.83	0.43	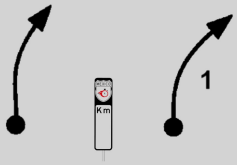 235	Derecha Km 29 Derecha 1	57.21
4.29	0.45	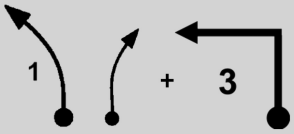 236	Izquierda 1 Derecha corta + Izquierda 3	56.75
4.55	0.26	237	Derecha 2 larga	56.49
4.81	0.26	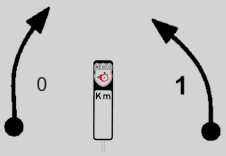 238	Derecha 0 Km 28 Izquierda 1	56.23
5.14	0.32	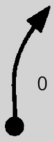 239	Derecha 0	55.91
5.33	0.19	240	Izquierda 2	55.71

PRÓX.: 0.17 !!!

Made with Rabbit Roadbook Designer

TAMAZULAPAM

DISTANCIA TOTAL	DISTANCIA PARCIAL	DIRECCIÓN	INFORMACIÓN	DIST. REG.
5.50	0.17	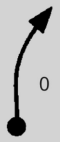 241	Derecha 0	55.54
5.66	0.15	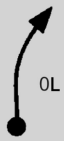 242	Derecha 0 larga	55.39
5.91	0.25	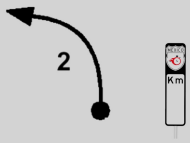 243	Izquierda 2 Km 27	55.13
6.12	0.21	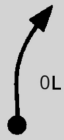 244	Derecha 0 larga	54.92
6.51	0.39	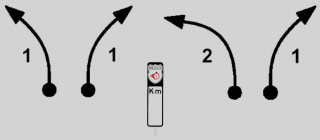 245	Izquierda 1 Derecha 1 Km 26 Izquierda 2 Derecha 1	54.53
7.20	0.68	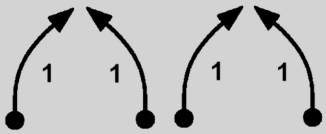 246	Derecha 1 Izquierda 1 Derecha 1 Izquierda 1	53.84
7.91	0.71	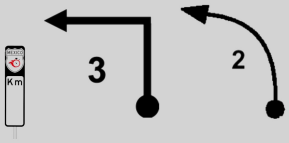 247	Km 25 L.I Izquierda 3 Izquierda 2	53.13
8.15	0.23	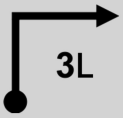 248	Derecha 3 larga	52.89

PRÓX.: 0.29 Made with Rabbit Roadbook Designer Pag. 34

TAMAZULAPAM

DISTANCIA TOTAL	DISTANCIA PARCIAL	DIRECCIÓN	INFORMACIÓN	DIST. REG.
8.45	0.29	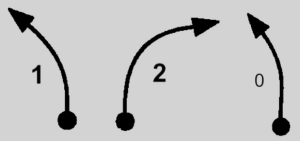 249	Izquierda 1 Derecha 2 Izquierda 0	52.59
8.81	0.36	250	Km 24 L.D Derecha 1 Izquierda 2	52.23
9.14	0.32	251	Izquierda 2 Derecha 3	51.90
9.51	0.37	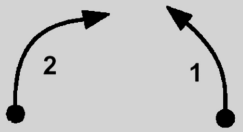 252	Derecha 2 Izquierda 1	51.53
9.82	0.31	253	Izquierda 1 cierra a 2	51.22
10.11	0.29	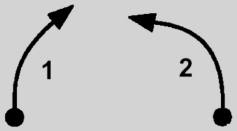 254	Derecha 1 Izquierda 2	50.93
10.52	0.40	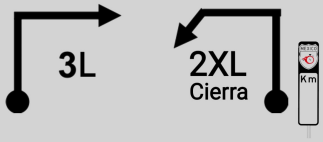 255	Derecha 3 larga Izquierda 2 muy larga Cierra Km 22	50.53
11.15	0.63	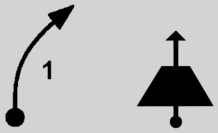 256	Derecha 1 Lomo recta	49.89

PRÓX.: 0.41 Made with Rabbit Roadbook Designer Pag. 35

TAMAZULAPAM

DISTANCIA TOTAL	DISTANCIA PARCIAL	DIRECCIÓN	INFORMACIÓN	DIST. REG.
11.57	0.41	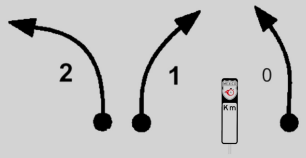 257	Izquierda 2 Derecha 1 Km 21 Izquierda 0	49.48
12.08	0.51	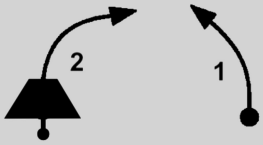 258	Lomo con derecha 2 Izquierda 1	48.97
12.64	0.56	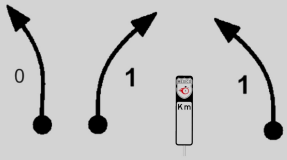 259	Izquierda 0 Derecha 1 Km 20 Izquierda 1	48.40
13.00	0.36	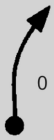 260	Derecha 0	48.04
13.24	0.23	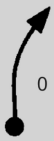 261	Derecha 0	47.81
13.66	0.42	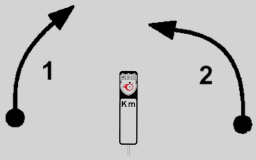 262	Derecha 1 Km 19 Izquierda 2	47.39
14.11	0.45	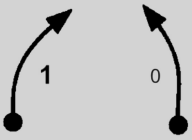 263	Derecha 1 Izquierda 0	46.93
14.50	0.38	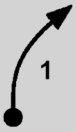 264	Derecha 1	46.54

PRÓX.: 0.43 Made with Rabbit Roadbook Designer Pag. 36

TAMAZULAPAM

DISTANCIA TOTAL	DISTANCIA PARCIAL	DIRECCIÓN	INFORMACIÓN	DIST. REG.
14.93	0.43	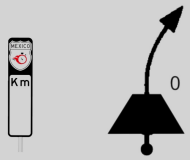 265	Km 18 Lomo con derecha 0	46.11
15.30	0.36	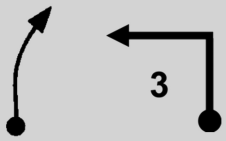 266	Derecha Izquierda 3	45.74
15.84	0.53	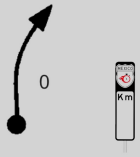 267	Derecha 0 Km 17	45.20
16.07	0.23	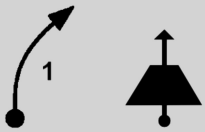 268	Derecha 1 Lomo recta	44.97
16.81	0.74	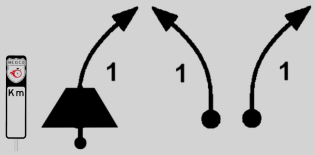 269	Km 16 Lomo con derecha 1 Izquierda 1 Derecha 1	44.23
17.65	0.83	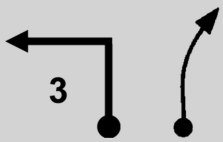 270	Izquierda 3 Derecha	43.39
18.11	0.46	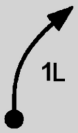 271	Derecha 1 larga	42.93
18.47	0.35	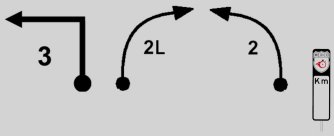 272	Izquierda 3 Derecha 2 larga Izquierda 2 Km 14	42.57

PRÓX.: 0.53 Made with Rabbit Roadbook Designer Pag. 37

TAMAZULAPAM

DISTANCIA TOTAL	DISTANCIA PARCIAL	DIRECCIÓN	INFORMACIÓN	DIST. REG.
19.00	0.53	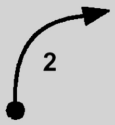 273	Derecha 2	42.04
19.27	0.27	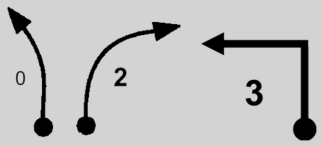 274	Izquierda 0 Derecha 2 Izquierda 3	41.77
19.74	0.46	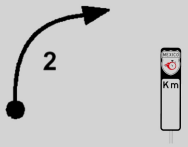 275	Derecha 2 Km 13	41.30
20.11	0.37	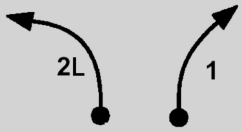 276	Izquierda 2 larga Derecha 1	40.93
20.65	0.54	277	Derecha 2 larga	40.39
21.03	0.38	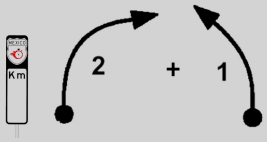 278	Km 12 Derecha 2 + Izquierda 1	40.01
21.13	0.09	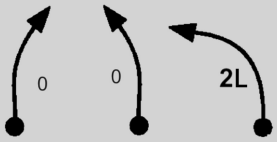 279	Derecha 0 Izquierda 0 Izquierda 2 larga	39.91
21.64	0.50	280	Lomo con derecha 1 larga	39.41

PRÓX.: 0.393 Made with Rabbit Roadbook Designer Pag. 38

TAMAZULAPAM

DISTANCIA TOTAL	DISTANCIA PARCIAL	DIRECCIÓN	INFORMACIÓN	DIST. REG.
22.033	0.393	281 Lat: 17,75276 Lon: -97,73089	Control B (Km 11 Inv y cuneta)	39.017
22.76	0.72	282 Lat: 17,75012 Lon: -97,73713	Control C Alto total (Frente abarrotes Lucero)	38.28
25.47	2.71	283		35.57
25.75	0.27	284	Km 7 L.I Inv	35.29
28.24	2.49	285	Topes (2) (El molino)	32.80
30.45	2.20	286	Topes (3) (Vista Hermosa)	30.59
31.63	1.18	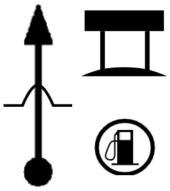 287	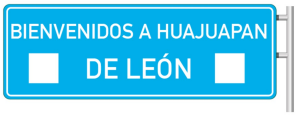 Gasolinera Reductores de velocidad	29.41
32.08	0.44	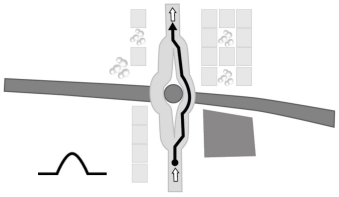 288	Tope Rotonda Seguir de frente a "México/Tehuacán"	28.96

PRÓX.: 0.70 Made with Rabbit Roadbook Designer Pag. 39

TAMAZULAPAM

DISTANCIA TOTAL	DISTANCIA PARCIAL	DIRECCIÓN	INFORMACIÓN	DIST. REG.
32.78	0.70	289 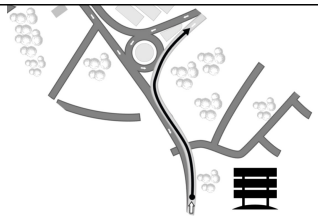		28.26
33.46	0.67	290 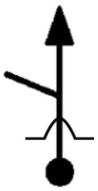	De frente a "Tehuacán" Topes (2)	27.59
34.24	0.78	291 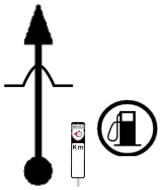	Km 120 Gasolinera Topes (2)	26.80
35.01	0.76	292	Tope	26.03
35.73	0.71	293	Tope	25.31
36.10	0.36	294 	Gasolinera	24.95
36.24	0.14	295 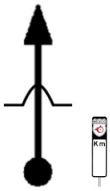	Km 118 Tope	24.80
37.87	1.62	296	Tope (Huajolotitlán)	23.18

PRÓX.: 0.52 Made with Rabbit Roadbook Designer Pag. 40

TAMAZULAPAM

DISTANCIA TOTAL	DISTANCIA PARCIAL	DIRECCIÓN	INFORMACIÓN	DIST. REG.
38.39	0.52	297	Topes (2)	22.66
40.35	1.96	298	Topes (3)	20.69
42.03	1.68	299	Km 112 Topes (2)	19.01
43.80	1.76	300	(Sta María Yucuhiti) Topes (2) Km 110	17.24
45.07	1.27	301	Tope	15.97
46.98	1.90	302	Tope Arco de entrada (Sta Maria Camotlan) Lado derecho	14.06
47.42	0.44	303	Atención Camino en mal estado	13.62
48.72	1.29	304	Tope	12.33

PRÓX.: 3.30 Made with Rabbit Roadbook Designer Pag. 41

TAMAZULAPAM

DISTANCIA TOTAL	DISTANCIA PARCIAL	DIRECCIÓN	INFORMACIÓN	DIST. REG.
52.02	3.30	305	Km 102	9.02
52.83	0.80	306 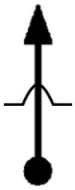	(Cuyotepeji) Topes altos (4)	8.21
54.13	1.29	307	Km 100	6.91
59.97	5.84	308 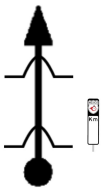	Tope Km 94 Topes (5)	1.07
60.65	0.68	309 Lat: 17,98804 Lon: -97,69071	Tope alto Capilla L.D.	0.39
61.050 0.000	0.393 0.000	310 Lat: 17,99014 Lon: -97,69403	Control A (Cascos) (Km 93)	0.000 30.459

Made with Rabbit Roadbook Designer

SECC	8	MILTEPEC	DIST.	8
CH	9	CHAZUMBA	30.459 km.	
TRAMO CRONOMETRADO / *SPECIAL STAGE*			PROM. / *AVARAGE*	TIEMPO *TIME* 0:25'
TC	MILTEPEC	20.934 km.	73 k/h	

DISTANCIA TOTAL	DISTANCIA PARCIAL	DIRECCIÓN	INFORMACIÓN	DIST. REG.
0.000	0.000	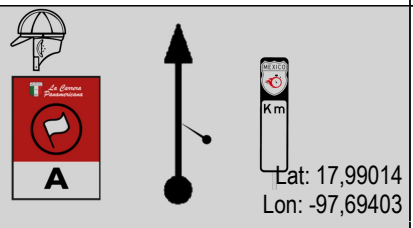 310	Control A (Cascos) (Km 93)	30.459
0.08	0.08	311	Izquierda corta	30.37
0.40	0.32	312	Lomo derecha 1 Con puente	30.05
0.90	0.50	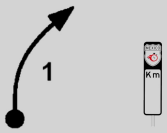 313	Derecha 1 Km 92	29.55
1.28	0.38	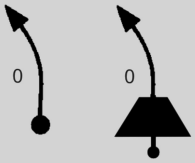 314	Izquierda 0 Lomo izquierda 0	29.17
1.82	0.54	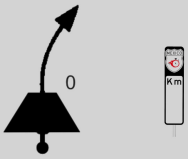 315	Lomo derecha 0 Km 91	28.63
2.40	0.58	316	Lomo recta	28.05
2.73	0.33	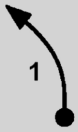 317	Izquierda 1	27.72

PRÓX.: 0.21 Made with Rabbit Roadbook Designer Pag. 43

MILTEPEC

DISTANCIA TOTAL	DISTANCIA PARCIAL	DIRECCIÓN	INFORMACIÓN	DIST. REG.
2.94	0.21	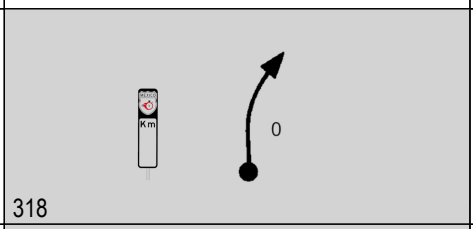 318	Km 90 Derecha 0	27.51
3.30	0.36	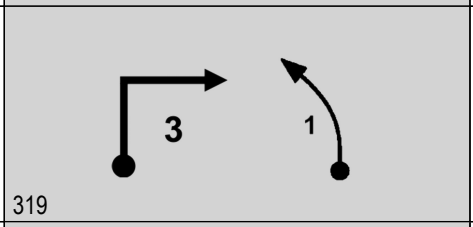 319	Derecha 3 Izquierda 1	27.15
3.62	0.32	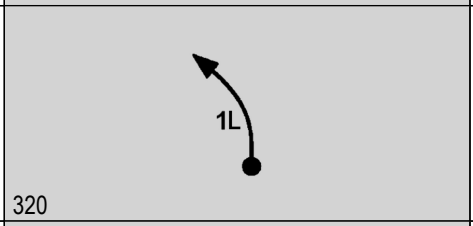 320	Izquierda 1 larga	26.83
3.90	0.28	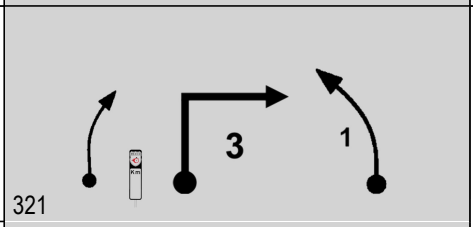 321	Derecha corta Km 89 Derecha 3 Izquierda 1	26.55
4.33	0.43	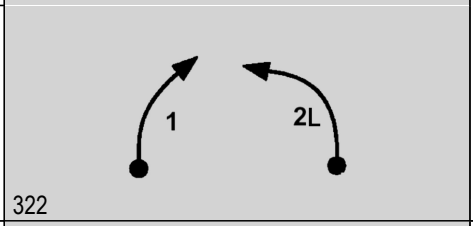 322	Derecha 1 Izquierda 2 larga	26.12
4.71	0.38	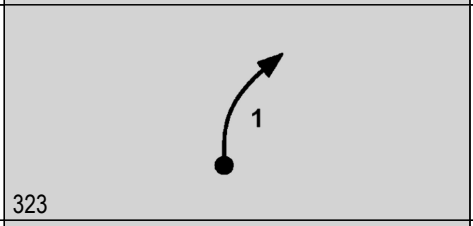 323	Derecha 1	25.74
4.94	0.23	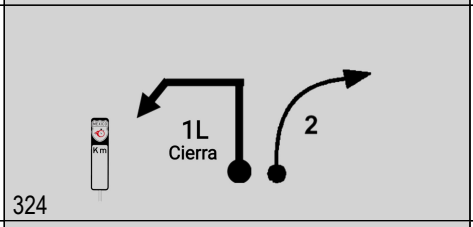 324	Km 88 Izquierda 1 larga cierra Derecha 2	25.51
5.37	0.43	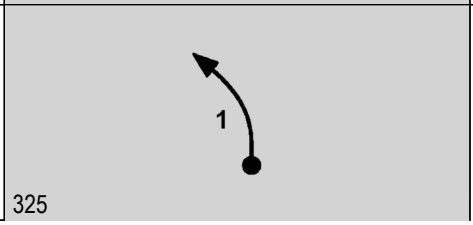 325	Izquierda 1	25.08

PRÓX.: 0.18 !!!

Made with Rabbit Roadbook Designer

MILTEPEC

DISTANCIA TOTAL	DISTANCIA PARCIAL	DIRECCIÓN	INFORMACIÓN	DIST. REG.
5.55	0.18	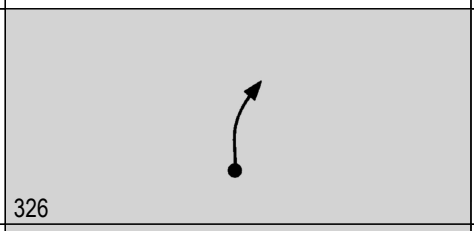 326	Derecha corta	24.90
5.84	0.29	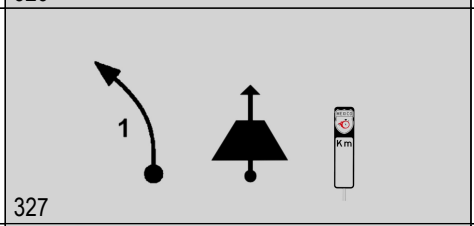 327	Izquierda 1 Lomo recta Km 87	24.61
6.24	0.40	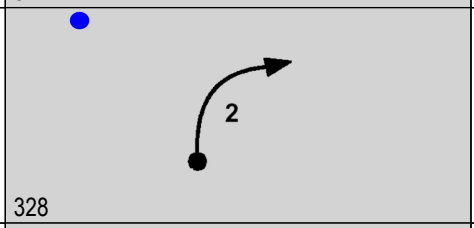 328	Derecha 2	24.21
6.51	0.27	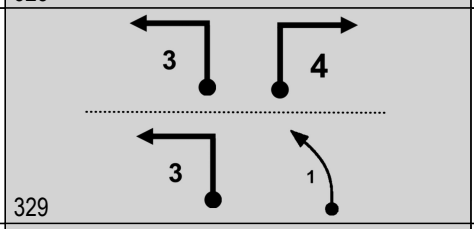 329	Izquierda 3 Derecha 4 Izquierda 3 Izquierda 1	23.94
7.02	0.50	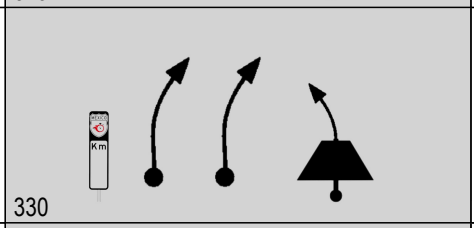 330	Km 86 Derecha Derecha Lomo con izquierda corta	23.43
7.66	0.64	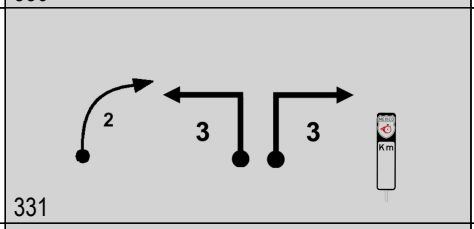 331	Derecha 2 Izquierda 3 Derecha 3 Km 85	22.79
8.14	0.48	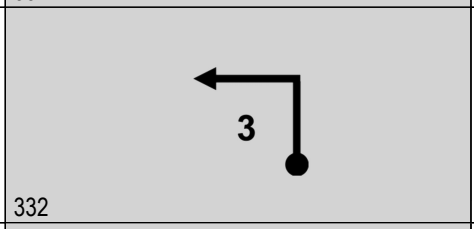 332	Izquierda 3	22.31
8.49	0.34	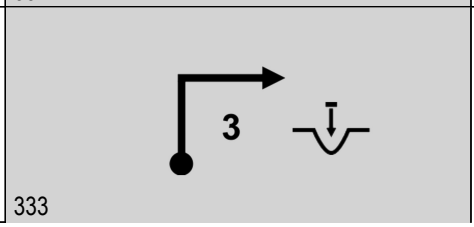 333	Derecha 3 Vado	21.96

PRÓX.: 0.19 !!!

Made with Rabbit Roadbook Designer

MILTEPEC

DISTANCIA TOTAL	DISTANCIA PARCIAL	DIRECCIÓN	INFORMACIÓN	DIST. REG.
8.68	0.19	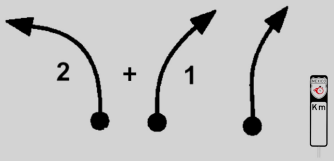 334	Izquierda 2 + Derecha 1 Derecha Km 84	21.77
9.03	0.35	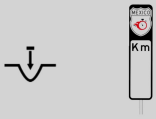 335	Vado Km 84	21.42
9.24	0.20	336	Izquierda 2	21.21
9.57	0.32	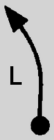 337	Izquierda larga	20.88
9.97	0.40	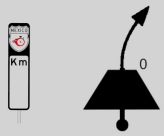 338	Km 83 Lomo con derecha 0 corta	20.48
10.35	0.38	339	Derecha 2	20.10
10.73	0.38	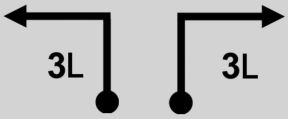 340	Izquierda 3 larga Derecha 3 larga	19.72
11.20	0.47	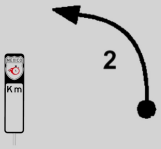 341	Km 82 Izquierda 2	19.25

PRÓX.: 0.32 Made with Rabbit Roadbook Designer Pag. 46

MILTEPEC

DISTANCIA TOTAL	DISTANCIA PARCIAL	DIRECCIÓN	INFORMACIÓN	DIST. REG.
11.53	0.32	342	Derecha 2 larga	18.92
11.91	0.38	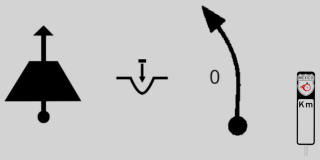 343	Lomo Vado Izquierda 0 Km 81	18.54
12.68	0.77	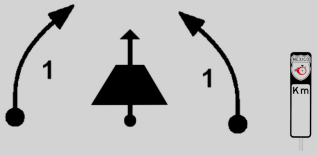 344	Derecha 1 Lomo Izquierda 1 Km 80	17.77
13.46	0.78	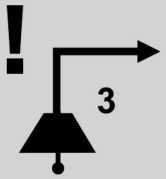 345	Lomo con derecha 3 !	16.99
14.04	0.58	 346	Km 79 Izquierda 4	16.41
14.40	0.35	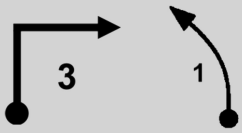 347	Derecha 3 Izquierda 1	16.05
14.82	0.42	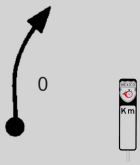 348	Derecha 0 Km 78	15.63
15.49	0.66	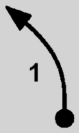 349	Izquierda 1	14.96

PRÓX.: 0.59 Made with Rabbit Roadbook Designer Pag. 47

MILTEPEC

DISTANCIA TOTAL	DISTANCIA PARCIAL	DIRECCIÓN	INFORMACIÓN	DIST. REG.
16.08	0.59	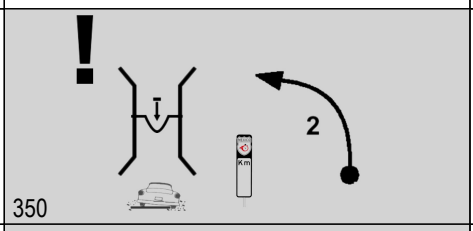	Precaución Piso malo Puente con vado Km 77 Izquierda 2	14.37
16.98	0.90	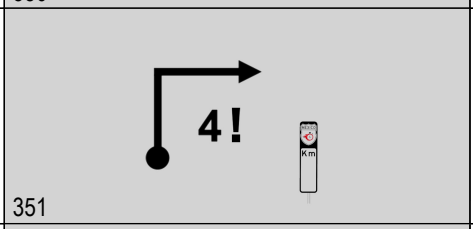	Derecha 4 Km 76	13.47
17.26	0.28	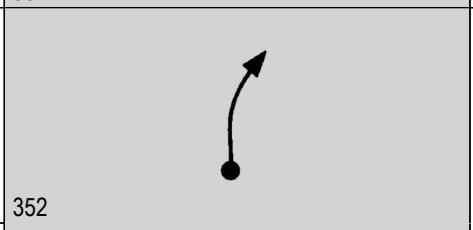	Derecha	13.19
17.42	0.16	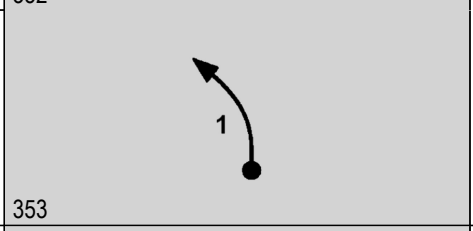	Izquierda 1	13.03
17.82	0.40	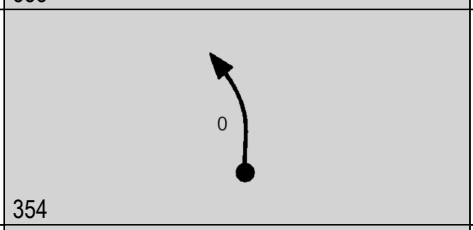	Izquierda 0	12.63
18.02	0.20	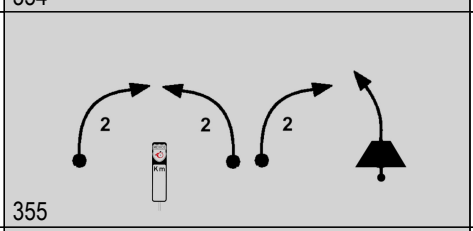	Derecha 2 Km 75 Izquierda 2 Derecha 2 Lomo con izquierda	12.43
18.57	0.54	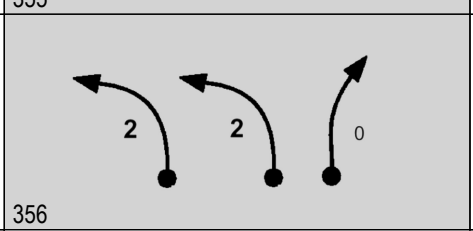	Izquierda 2 Izquierda 2 Derecha 0	11.88
19.11	0.54	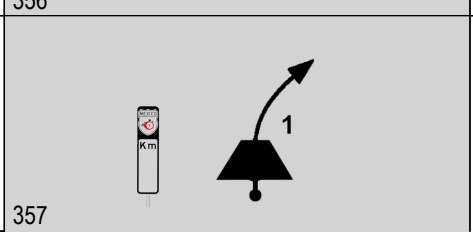	Km 74 Lomo con derecha 1	11.34

PRÓX.: 0.18 !!!

Made with Rabbit Roadbook Designer

MILTEPEC

DISTANCIA TOTAL	DISTANCIA PARCIAL	DIRECCIÓN	INFORMACIÓN	DIST. REG.
19.29	0.18	358	Derecha 2	11.16
19.47	0.17	359	Izquierda 2	10.98
19.71	0.24	360 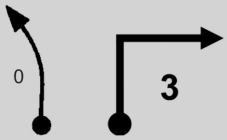	Izquierda 0 Derecha 3	10.74
20.12	0.41	361	Km 73 Derecha 3	10.33
20.29	0.17	362 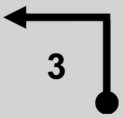	Izquierda 3	10.16
20.48	0.18	363 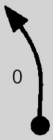	Izquierda 0	9.97
20.63	0.14	364 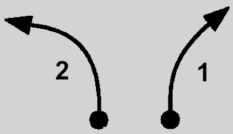	Izquierda 2 Derecha 1	9.82
20.934	0.304	365 Lat: 18,13237 Lon: -97,67828	Control B (En lomo junto a nopalera)	9.525

PRÓX.: 0.18 !!!

Made with Rabbit Roadbook Designer

MILTEPEC

DISTANCIA TOTAL	DISTANCIA PARCIAL	DIRECCIÓN	INFORMACIÓN	DIST. REG.
21.12	0.18	366	Km 72	9.33
21.33	0.21	367 Lat: 18,13498 Lon: -97,67577	Control C Alto total (En lomo km 72+200)	9.12
21.99	0.65	368 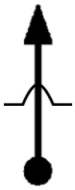	Tope alto (Huapanapan)	8.46
22.38	0.39	369	Tope alto	8.07
22.82	0.44	370	Topes (2)	7.63
27.16	4.34	371	Km 66	3.29
27.91	0.75	372 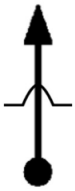	Topes altos (4) (El Higo)	2.54
28.89	0.98	373 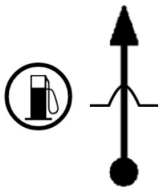	Tope Gasolinera	1.56

PRÓX.: 0.19 !!!

Made with Rabbit Roadbook Designer

MILTEPEC

DISTANCIA TOTAL	DISTANCIA PARCIAL	DIRECCIÓN	INFORMACIÓN	DIST. REG.
29.09	0.19	374	Km 64	1.36
29.57	0.48	375 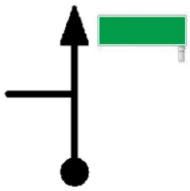		0.88
30.20	0.63	376	Km 63	0.25
30.33	0.12	377 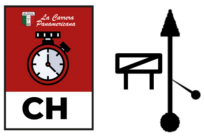 Lat: 18,20047 Lon: -97,67214	Control CH (Letrero invertido)	0.12
30.459 0.000	0.122 0.000	378  Lat: 18,20022 Lon: -97,67104	Control A (Cascos) (Marca junto a Capilla)	0.000 13.515

Made with Rabbit Roadbook Designer

SECC	9	CHAZUMBA	DIST.	9
CH	10	ACATEPEC	30.459 km.	
TRAMO CRONOMETRADO / *SPECIAL STAGE*			PROM. / *AVARAGE*	TIEMPO *TIME* 0:13'
TC	CHAZUMBA	8.252 km.	141 k/h	

DISTANCIA TOTAL	DISTANCIA PARCIAL	DIRECCIÓN	INFORMACIÓN	DIST. REG.
0.000	0.000	378 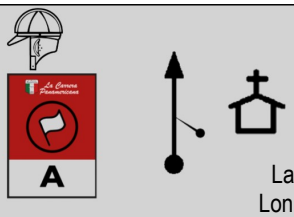 Lat: 18,20022 Lon: -97,67104	Control A (Cascos) (Marca junto a Capilla)	13.515
0.10	0.10	379	Derecha	13.41
0.31	0.21	380 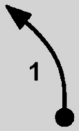	Izquierda 1	13.20
0.55	0.23	381 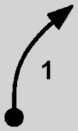	Derecha 1	12.96
0.69	0.14	382 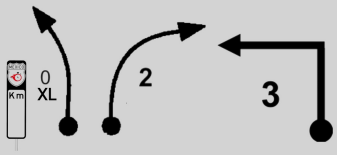	Km 62 Izquierda 0 muy larga Derecha 2 Izquierda 3	12.82
1.51	0.82	383 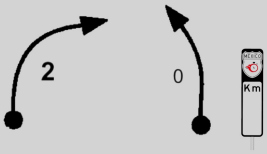	Derecha 2 Izquierda 0 Km 61	11.99
1.90	0.38	384	Izquierda 2 larga	11.61
2.21	0.30	385 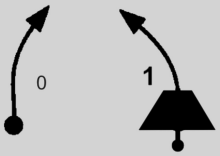	Derecha 0 Lomo con izquierda 1	11.30

PRÓX.: 0.46 Made with Rabbit Roadbook Designer Pag. 52

CHAZUMBA

DISTANCIA TOTAL	DISTANCIA PARCIAL	DIRECCIÓN	INFORMACIÓN	DIST. REG.
2.67	0.46	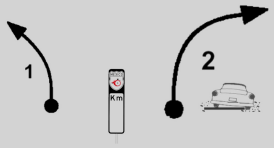 386	Izquierda 1 corta Km 60 Derecha 2 Piso malo	10.83
3.01	0.33	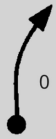 387	Derecha 0	10.50
3.40	0.39	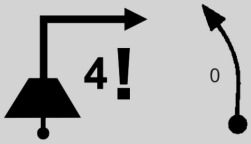 388	Lomo derecha 4 ! Izquierda 0	10.11
3.76	0.36	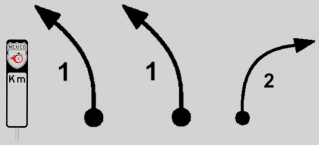 389	Km 59 Izquierda 1 Izquierda 1 Derecha 2 corta	9.74
4.01	0.24	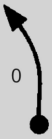 390	Izquierda 0	9.50
4.16	0.15	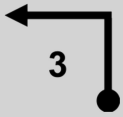 391	Izquierda 3	9.35
4.38	0.22	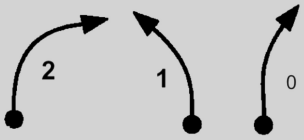 392	Derecha 2 Izquierda 1 Derecha 0	9.13
4.82	0.44	393	Km 58 Letrero: Feliz Viaje	8.68

PRÓX.: 0.26 Made with Rabbit Roadbook Designer Pag. 53

CHAZUMBA

DISTANCIA TOTAL	DISTANCIA PARCIAL	DIRECCIÓN	INFORMACIÓN	DIST. REG.
5.08	0.26	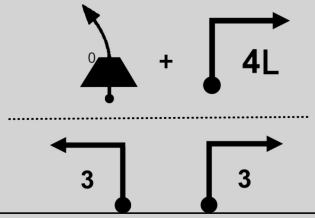 394	Lomo con izquierda 0 + Derecha 4 larga Izquierda 3 Derecha 3	8.42
5.85	0.76	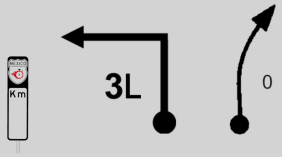 395	Km 55 Izquierda 3 larga Derecha 0	7.66
6.25	0.40	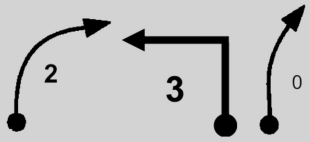 396	Derecha 2 Izquierda 3 Derecha 0	7.25
6.74	0.48	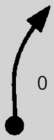 397	Derecha 0	6.76
6.93	0.18	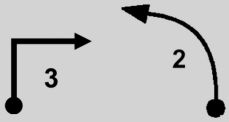 398	Derecha 3 corta Izquierda 2	6.58
7.27	0.33	399	Derecha	6.24
7.51	0.24	400	Derecha	6.00
7.90	0.39	401	Lomo con izquierda corta	5.61

PRÓX.: 0.352 Made with Rabbit Roadbook Designer Pag. 54

CHAZUMBA

DISTANCIA TOTAL	DISTANCIA PARCIAL	DIRECCIÓN	INFORMACIÓN	DIST. REG.
8.252	0.352	402 Lat: 18,21391 Lon: -97,61985	Control B (Al terminar la cuneta)	5.263
8.62	0.37	403 Lat: 18,21431 Lon: -97,61638	Control C Alto total (Marca junto a casa)	4.88
10.94	2.31	404	Km 50	2.57
11.99	1.05	405 	ACATEPEC	1.51
12.80	0.80	406 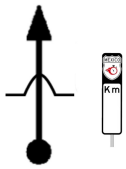	Topes (3) Km 48	0.70
13.39	0.58	407 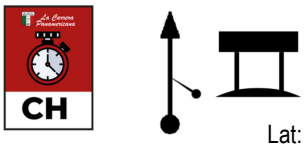 Lat: 18,23189 Lon: -97,57895	Control CH (Letrero: Conceda...)	0.12
13.515 0.000	0.120 0.000	408  Lat: 18,23297 Lon: -97,57860	Control A (Cascos) (Letrero zona de curvas)	0.000 21.233

Made with Rabbit Roadbook Designer

SECC	10	ACATEPEC	DIST.	10
CH	11	EL ZORRILLO	21.233 km.	
TRAMO CRONOMETRADO / *SPECIAL STAGE*			PROM. / *AVARAGE*	TIEMPO *TIME* 0:18'
TC	ACATEPEC	8.423 km.	71 k/h	

DISTANCIA TOTAL	DISTANCIA PARCIAL	DIRECCIÓN	INFORMACIÓN	DIST. REG.
0.000	0.000	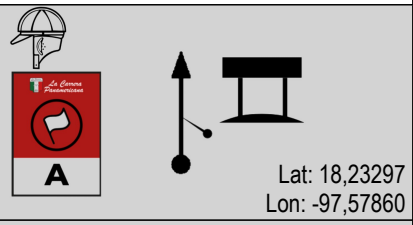	Control A (Cascos) (Letrero zona de curvas)	21.233
0.24	0.24		Derecha 1 larga	20.98
0.47	0.22		Izquierda	20.76
0.64	0.17	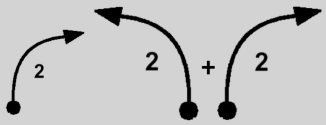	Derecha 2 corta Izquierda 2 + Derecha 2	20.59
0.97	0.32	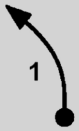	Izquierda 1	20.26
1.11	0.14	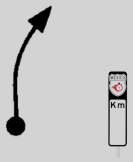	Derecha corta Km 46	20.11
1.36	0.25	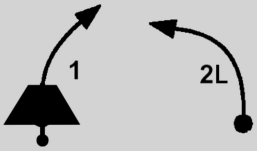	Lomo con derecha 1 Izquierda 2 larga	19.86
1.81	0.45		Derecha 2 Derecha 2 Izquierda 1	19.41

PRÓX.: 0.40 Made with Rabbit Roadbook Designer Pag. 56

ACATEPEC

DISTANCIA TOTAL	DISTANCIA PARCIAL	DIRECCIÓN	INFORMACIÓN	DIST. REG.
2.22	0.40	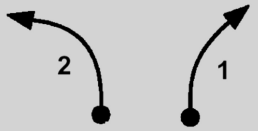 416	Izquierda 2 Derecha 1	19.01
2.73	0.51	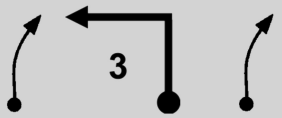 417	Derecha corta Izquierda 3 Derecha corta	18.50
3.13	0.40	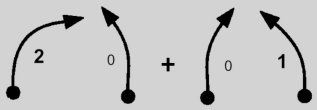 418	Derecha 2 Izquierda 0 + Derecha 0 Izquierda 1	18.09
3.57	0.44	419	Izquierda 2 Derecha 2 larga	17.65
3.89	0.32	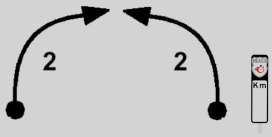 420	Derecha 2 Izquierda 2 Km 43	17.33
4.32	0.42	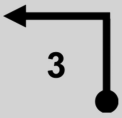 421	Izquierda 3	16.91
4.53	0.21	422	Izquierda 2 Derecha 1 larga	16.69
5.03	0.49	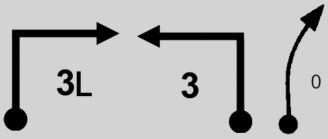 423	Derecha 3 larga Izquierda 3 Derecha 0	16.19

PRÓX.: 0.49 Made with Rabbit Roadbook Designer Pag. 57

ACATEPEC

DISTANCIA TOTAL	DISTANCIA PARCIAL	DIRECCIÓN	INFORMACIÓN	DIST. REG.
5.52	0.49	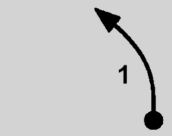 424	Izquierda 1	15.70
5.75	0.23	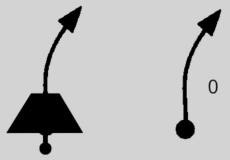 425	Derecha en lomo Derecha 0	15.47
5.98	0.23	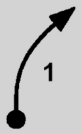 426	Derecha 1	15.24
6.15	0.17	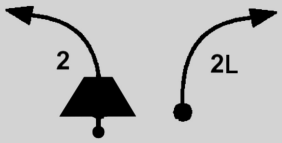 427	Lomo con izquierda 2 Derecha 2 larga	15.07
6.70	0.55	428	Izquierda 2 larga	14.52
7.22	0.51	429	Km 40 Derecha 1 larga	14.00
7.54	0.32	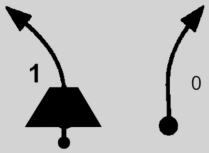 430	Lomo con izquierda 1 Derecha 0	13.68
8.04	0.49	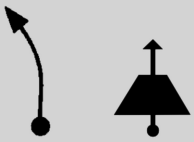 431	Izquierda Lomo recta	13.19

PRÓX.: 0.381 Made with Rabbit Roadbook Designer Pag. 58

ACATEPEC

DISTANCIA TOTAL	DISTANCIA PARCIAL	DIRECCIÓN	INFORMACIÓN	DIST. REG.
8.423	0.381	432 Lat: 18,26832 Lon: -97,54228	Control B (10mts antes de señal) 80km/hr	12.810
9.07	0.65	433	Lomo recta Km 38	12.16
9.45	0.38	434 Lat: 18,27752 Lon: -97,54251	Control C Alto total (Primer tope)	11.77
9.67	0.22	435	Topes (2)	11.55
19.27	9.59	436	Topes (5) (Zapotitlán)	1.96
20.57	1.30	437	Gasolinera	0.66
21.09	0.52	438 Lat: 18,33344 Lon: -97,46585	Control CH (Junto a señal Abrocharse el cinturón)	0.13
21.233 0.000	0.137 0.000	439 Lat: 18,33403 Lon: -97,46103	Control A (Cascos) (En arco "Regresa Pronto")	0.000 22.330

Made with Rabbit Roadbook Designer

SECC	11	EL ZORRILLO	DIST.	11
CHP	12	RECEPCIÓN TEHUACÁN	22.330 km.	
TRAMO CRONOMETRADO / *SPECIAL STAGE*			PROM. / *AVARAGE*	TIEMPO *TIME* 0:30'
TC	EL ZORRILLO	9.719 km.	45 k/h	

DISTANCIA TOTAL	DISTANCIA PARCIAL	DIRECCIÓN	INFORMACIÓN	DIST. REG.
0.000	0.000	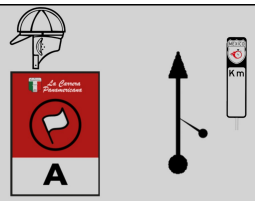 439 Lat: 18,33403 Lon: -97,46103	Control A (Cascos) (En arco "Regresa Pronto")	22.330
0.17	0.17	440	Izquierda	22.16
0.41	0.24	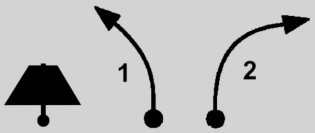 441	Lomo Izquierda 1 Derecha 2	21.92
0.76	0.35	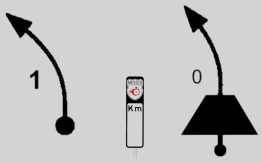 442	Izquierda 1 Km 25 Lomo con izquierda 0	21.56
1.29	0.53	443	Lomo con izquierda	21.03
1.94	0.65	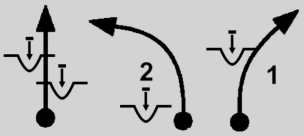 444	Recta con vados ! Precaución Vado con izquierda 2 Derecha 1 con vado	20.38
2.42	0.48	445	Derecha 2 Izquierda 2	19.90
3.11	0.69	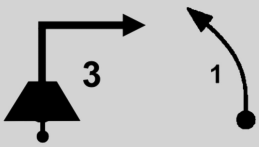 446	Lomo con derecha 3 Izquierda 1	19.21

PRÓX.: 0.58 Made with Rabbit Roadbook Designer Pag. 60

EL ZORRILLO

DISTANCIA TOTAL	DISTANCIA PARCIAL	DIRECCIÓN	INFORMACIÓN	DIST. REG.
3.69	0.58	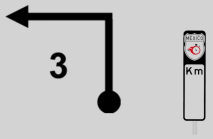 447	Izquierda 3 Km 22	18.63
4.11	0.42	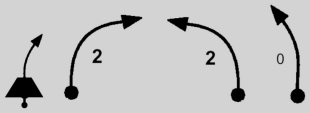 448	Derecha corta en lomo Derecha 2 Izquierda 2 Izquierda 0	18.21
5.02	0.91	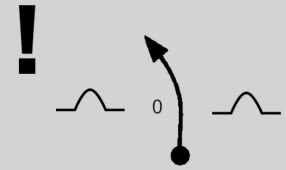 449	Atención Topes (2) Izquierda 0	17.30
5.32	0.29	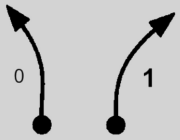 450	Izquierda 0 Derecha 1	17.01
5.79	0.47	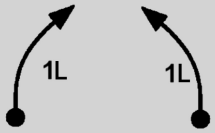 451	Derecha 1 larga Izquierda 1 larga	16.54
6.48	0.69	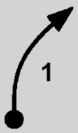 452	Derecha 1	15.84
6.80	0.31	453	Izquierda 4 corta Derecha 3	15.52
7.08	0.28	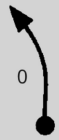 454	Izquierda 0	15.24

PRÓX.: 0.21 Made with Rabbit Roadbook Designer Pag. 61

EL ZORRILLO

DISTANCIA TOTAL	DISTANCIA PARCIAL	DIRECCIÓN	INFORMACIÓN	DIST. REG.
7.29	0.21	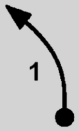 455	Izquierda 1	15.03
7.52	0.23	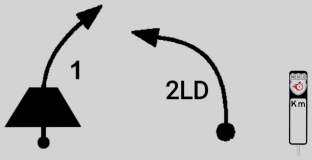 456	Lomo con derecha 1 Izquierda 2 larga doble Km 18	14.80
8.01	0.49	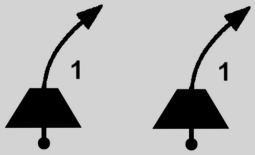 457	Lomo con derecha 1 Lomo con derecha 1	14.31
8.49	0.48	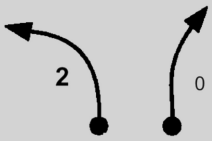 458	Izquierda 2 Derecha 0	13.83
8.74	0.25	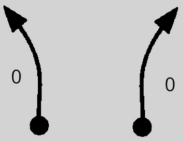 459	Izquierda 0 Derecha 0	13.58
9.11	0.37	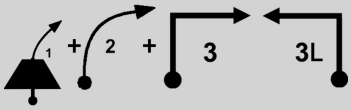 460	Lomo con derecha 1 corta + Derecha 2 + Derecha 3 Izquierda 3 larga	13.21
9.719	0.602	Lat: 18,39005 Lon: -97,44262 461	Control B (Marca después de Let: "Texcala")	12.611
9.98	0.26	Lat: 18,39246 Lon: -97,44320 462	Control C Alto total (Km 16, Artesanías)	12.34

PRÓX.: 0.34 Made with Rabbit Roadbook Designer Pag. 62

EL ZORRILLO

DISTANCIA TOTAL	DISTANCIA PARCIAL	DIRECCIÓN	INFORMACIÓN	DIST. REG.
10.32	0.34	463 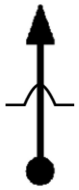	Topes (4)	12.00
15.92	5.60	464	Km 10 L.I Inv	6.40
16.79	0.87	465 !	Precaución Izquierda larga peligrosa	5.53
17.05	0.25	466	Continuar por la derecha	5.27
17.27	0.22	467 		5.05
17.55	0.27	468 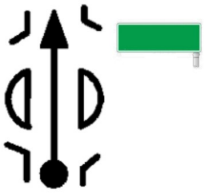		4.77
17.71	0.16	469	Tope Semáforo De Frente Topes (2)	4.61
17.83	0.12	470	Inicia camellón	4.49

PRÓX.: 0.18 !!!

Made with Rabbit Roadbook Designer

EL ZORRILLO

DISTANCIA TOTAL	DISTANCIA PARCIAL	DIRECCIÓN	INFORMACIÓN	DIST. REG.
18.01	0.18	471 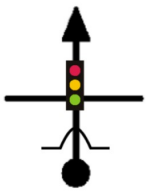	Tope Cruce semáforo de frente	4.31
18.26	0.24	472 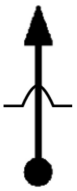	Topes (3)	4.06
18.66	0.40	473 	Semáforo De Frente Tope	3.66
18.84	0.17	474	Semáforo De Frente	3.48
18.98	0.14	475 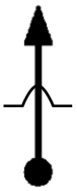	Tope	3.34
19.45	0.47	476 		2.87
19.63	0.17	477	Vías de ferrocarril	2.69
20.07	0.44	478 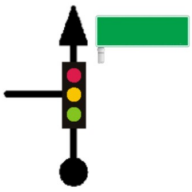		2.25

PRÓX.: 0.27 Made with Rabbit Roadbook Designer Pag. 64

EL ZORRILLO

DISTANCIA TOTAL	DISTANCIA PARCIAL	DIRECCIÓN	INFORMACIÓN	DIST. REG.
20.34	0.27	479 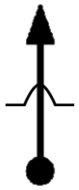	Tope alto Y topes boya	1.98
21.01	0.66	480 	 A la derecha a (C. 17 Oriente)	1.31
21.20	0.19	481 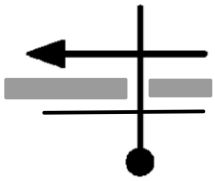	Cruce a la izquierda Rumbo a Zoológico "Calle ancha con camellón" (Héroes de la independencia)	1.12
21.70	0.49	482	Semáforo De Frente	0.62
21.98	0.28	483	Semáforo De Frente	0.34
22.22	0.24	484 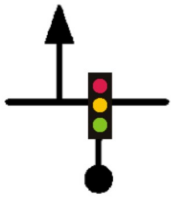	Seguir indicaciones Para ingresar a zócalo " Tehuacán "	0.10
22.330 0.000	0.104 0.000	485 Lat: 18,46166 Lon: -97,39258	Control CHP No penaliza adelanto	0.000 0.064

Made with Rabbit Roadbook Designer

CHP	12	RECEPCIÓN TEHUACÁN	DIST.	12
CH	13	RECEPCIÓN TEHUACÁN	0.000 km.	
TRAMO CRONOMETRADO / *SPECIAL STAGE*			PROM. / *AVARAGE*	TIEMPO *TIME* 0:20'
			0 k/h	

DISTANCIA TOTAL	DISTANCIA PARCIAL	DIRECCIÓN	INFORMACIÓN	DIST. REG.
22.330 0.000	0.104 0.000	485 CH-P Lat: 18,46166 Lon: -97,39258	Control CHP No penaliza adelanto	0.000 0.064
0.03	0.03	486 Zócalo	Seguir indicaciones	0.02
0.05	0.01	487 Spirit of La Carrera	Fiesta en Tehuacán	0.01
0.064 0.000	0.014 0.000	488 CH Lat: 18,46293 Lon: -97,39209	Control CH 10mts antes del Entronque a la derecha	0.000 175.549

Made with Rabbit Roadbook Designer

CH	13	RECEPCIÓN TEHUACÁN	DIST. 175.549 km.	13
CHP	14	RECEPCIÓN TLAXCALA		
TRAMO CRONOMETRADO / *SPECIAL STAGE*			PROM. / *AVARAGE* 96 k/h	TIEMPO *TIME* 1:50'

DISTANCIA TOTAL	DISTANCIA PARCIAL	DIRECCIÓN	INFORMACIÓN	DIST. REG.
0.064 0.000	0.014 0.000	488 Lat: 18,46293 Lon: -97,39209	Control CH 10mts antes del Entronque a la derecha	0.000 175.549
0.01	0.01	489 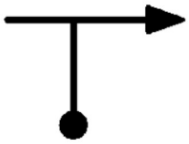	Pasando control CH A la derecha (Av. Independencia Ote)	175.53
0.06	0.05	490 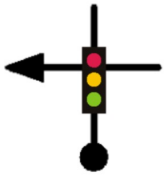	Semáforo A la izquierda (C. 3 Norte)	175.48
0.28	0.22	491 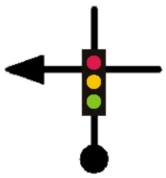	Semáforo A la izquierda (C. 2 Oriente)	175.26
0.42	0.13	492 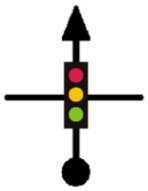	Semáforos (6) Continuar de frente	175.12
1.31	0.89	493	Vías de ferrocarril	174.23
1.56	0.24	494 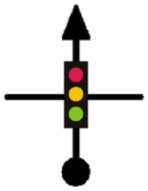	Semáforos (3) De frente	173.98
1.96	0.40	495 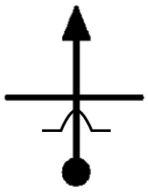	Tope	173.58

PRÓX.: 0.11 !!!

Made with Rabbit Roadbook Designer

SALIDA TEHUACÁN

DISTANCIA TOTAL	DISTANCIA PARCIAL	DIRECCIÓN	INFORMACIÓN	DIST. REG.
2.08	0.11	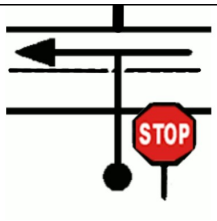 496	Alto A la izquierda Av. Con camellón (C. 22 Nte)	173.46
2.18	0.10	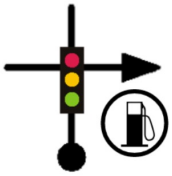 497	Semáforo A la derecha rumbo a: Puebla Gasolinera	173.36
2.34	0.16	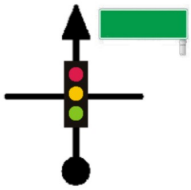 498	 Semáforos (8) Todo de frente a "México-Puebla"	173.20
4.40	2.06	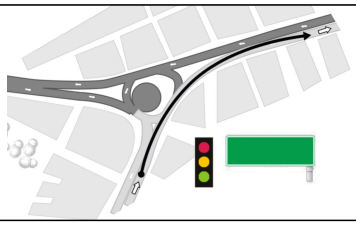 499		171.14
4.72	0.32	 500	Semáforos (2) De frente	170.82
5.56	0.84	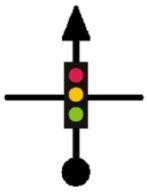 501	Semáforos (2) De frente	169.98
7.60	2.03	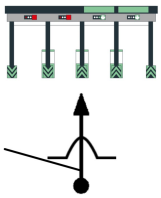 502	Tope Caseta $ 55.00 De frente a: "México"	167.94
8.78	1.17	503	Gasolinera	166.76

PRÓX.: 3.57 Made with Rabbit Roadbook Designer Pag. 68

SALIDA TEHUACÁN

DISTANCIA TOTAL	DISTANCIA PARCIAL	DIRECCIÓN	INFORMACIÓN	DIST. REG.
12.35	3.57	504	Km 35	163.19
27.41	15.05	505 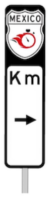	Km 20	148.13
28.16	0.75	506 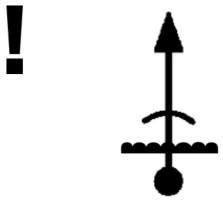	Atención Reductores de velocidad Falla geología	147.38
40.24	12.07	507 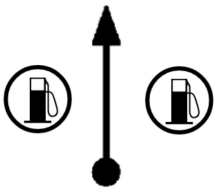	Gasolinera	135.30
44.48	4.23	508	Km 3	131.06
46.35	1.87	509	Km 1 Inicia camellón	129.19
47.14	0.78	510 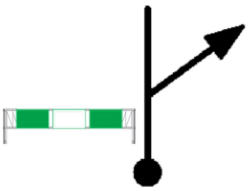	 Salir a la derecha	128.40
47.54	0.39	511	Incorporarse a carretera	128.00

PRÓX.: 1.05 Made with Rabbit Roadbook Designer Pag. 69

SALIDA TEHUACÁN

DISTANCIA TOTAL	DISTANCIA PARCIAL	DIRECCIÓN	INFORMACIÓN	DIST. REG.
48.59	1.05	512	Salir a la derecha	126.95
48.74	0.15	513 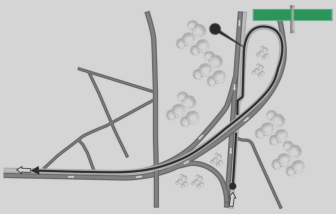	Salir a la derecha	126.80
49.29	0.54	514 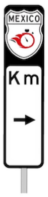	Km 64	126.25
59.37	10.08	515 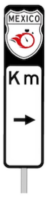	Km 54	116.17
86.71	27.33	516	Continuar de frente a "Apizaco"	88.83
88.04	1.32	517 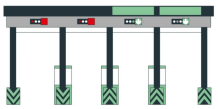	Caseta de cobro $150.00 Solo Efectivo	87.50
89.47	1.43	518 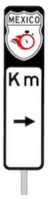	Km 24	86.07
103.51	14.04	519 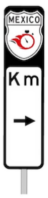	Km 10	72.03

PRÓX.: 1.02 Made with Rabbit Roadbook Designer Pag. 70

SALIDA TEHUACÁN

DISTANCIA TOTAL	DISTANCIA PARCIAL	DIRECCIÓN	INFORMACIÓN	DIST. REG.
104.53	1.02	520 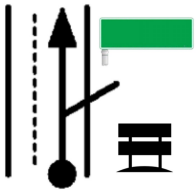		71.01
109.53	4.99	521	Km 4	66.01
110.02	0.49	522		65.52
113.11	3.09	523	Seguir de frente a "Huamantla"	62.43
113.69	0.57	524 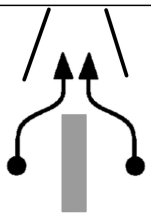	Unión de carreteras	61.85
113.92	0.23	525	Km 158	61.62
114.07	0.15	526	Gasolinera	61.47
114.65	0.57	527 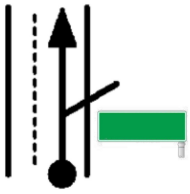		60.89

PRÓX.: 0.46 Made with Rabbit Roadbook Designer Pag. 71

SALIDA TEHUACÁN

DISTANCIA TOTAL	DISTANCIA PARCIAL	DIRECCIÓN	INFORMACIÓN	DIST. REG.
115.11	0.46	528 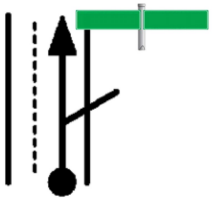		60.43
116.70	1.59	529	Seguir de frente	58.84
117.84	1.13	530 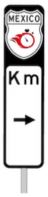	Km 154	57.70
119.68	1.83	531 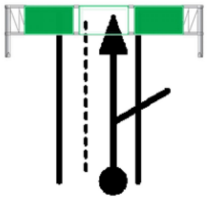		55.86
123.75	4.07	532	Km 148	51.79
124.47	0.71	533	Seguir de frente	51.07
124.76	0.28	534 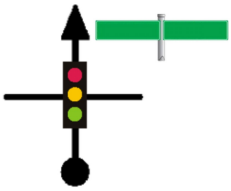		50.78
125.84	1.08	535 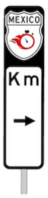	Km 146	49.70

PRÓX.: 0.30 Made with Rabbit Roadbook Designer Pag. 72

SALIDA TEHUACÁN

DISTANCIA TOTAL	DISTANCIA PARCIAL	DIRECCIÓN	INFORMACIÓN	DIST. REG.
126.15	0.30	536 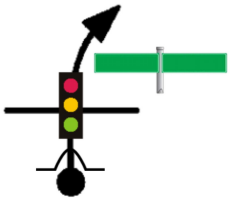	Tope	49.39
127.22	1.07	537	Km 4	48.32
127.88	0.66	538	Seguir de frente	47.66
129.04	1.15	539 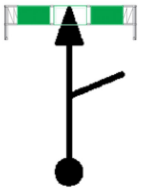		46.50
129.24	0.20	540	Km 2	46.30
129.69	0.45	541 	Gasolinera	45.85
130.25	0.55	542	Atención Km 1 Salir a la derecha a "Apizaco/Tlaxcala"	45.29
131.51	1.26	543	Km 141	44.03

PRÓX.: 0.41 Made with Rabbit Roadbook Designer Pag. 73

SALIDA TEHUACÁN

DISTANCIA TOTAL	DISTANCIA PARCIAL	DIRECCIÓN	INFORMACIÓN	DIST. REG.
131.92	0.41	544 	Gasolinera	43.62
134.99	3.07	545	Gasolinera	40.55
137.20	2.21	546 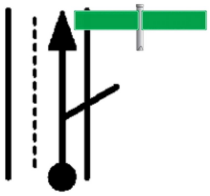		38.34
138.11	0.90	547	De frente Km 134	37.43
145.03	6.92	548	Gasolinera	30.51
145.51	0.47	549 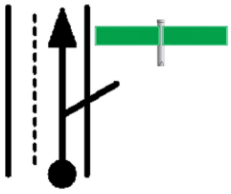	 Seguir de frente	30.03
149.67	4.15	550 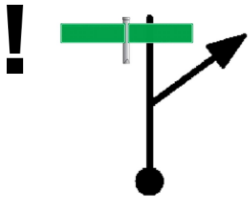	 Por la derecha	25.87
150.32	0.64	551 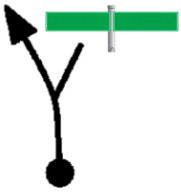		25.22

PRÓX.: 0.45 Made with Rabbit Roadbook Designer Pag. 74

SALIDA TEHUACÁN

DISTANCIA TOTAL	DISTANCIA PARCIAL	DIRECCIÓN	INFORMACIÓN	DIST. REG.
150.77	0.45	552	Km 10	24.77
150.94	0.17	553 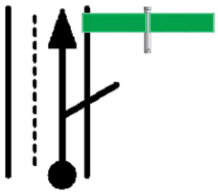		24.60
153.78	2.84	554	Km 7	21.76
154.61	0.82	555 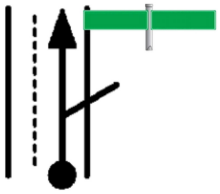		20.93
155.10	0.49	556 	Gasolinera	20.44
158.48	3.38	557 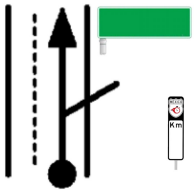	Seguir de frente Km 3	17.06
159.75	1.26	558	Km 1 Atención Próxima salida en 1km!	15.79
160.60	0.84	559	De frente	14.94

PRÓX.: 0.21 Made with Rabbit Roadbook Designer Pag. 75

SALIDA TEHUACÁN

DISTANCIA TOTAL	DISTANCIA PARCIAL	DIRECCIÓN	INFORMACIÓN	DIST. REG.
160.81	0.21	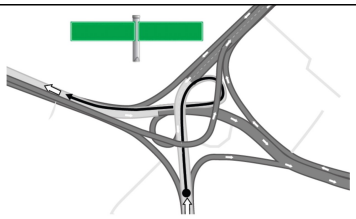 560	Salir a "Tlaxcala Cuota"	14.73
161.08	0.26	561	Incorporarse Con precaución	14.46
161.45	0.37	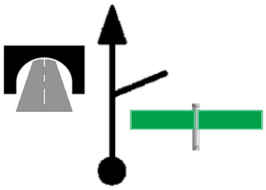 562	De frente por Paso a desnivel	14.09
165.65	4.20	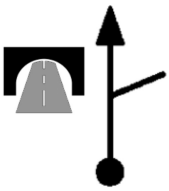 563	De frente por Paso a desnivel	9.89
168.38	2.72	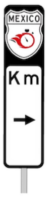 564	Km 28	7.16
172.41	4.03	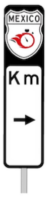 565	Km 24 Atención Próxima Referencia	3.13
173.23	0.81	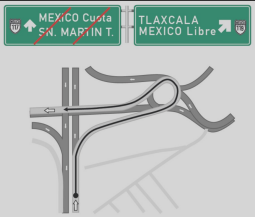 566	Atención Salir a la derecha "Tlaxcala/México Libre"	2.31
173.37	0.14	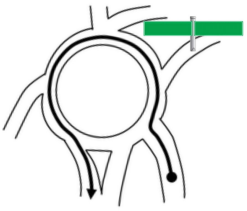 567		2.17

PRÓX.: 0.09 !!!

Made with Rabbit Roadbook Designer

SALIDA TEHUACÁN

DISTANCIA TOTAL	DISTANCIA PARCIAL	DIRECCIÓN	INFORMACIÓN	DIST. REG.
173.46	0.09	Tlaxcala Centro 568	TLAXCALA Cuota APIZACO / MEXICO Cuota TEXMELUCAN Cuota TLAXCALA Centro / T. DE AUTOBUSES PUEBLA APIZACO / TEXEMLUCAN	2.08
173.58	0.12	569	Puente	1.96
173.70	0.11	TLAXCALA Cuota APIZACO / T DE AUTOBUSES PUEBLA 570	TLAXCALA Cuota APIZACO / T DE AUTOBUSES PUEBLA A "T. De Autobuses/Puebla"	1.84
174.73	1.03	571	CENTRO S.C.T.	0.81
174.82	0.08	572	Cruce de frente	0.72
174.96	0.14	573	Semáforo de frente	0.58
175.12	0.15	! 574	PLAZA DE TOROS / CENTRO / STA ANA CHIAUTEMPAN A la izquierda Calle Adoquinada	0.42
175.16	0.04	S.O.S. 575	Cruz Roja	0.38

PRÓX.: 0.09 !!!

Made with Rabbit Roadbook Designer

SALIDA TEHUACÁN

DISTANCIA TOTAL	DISTANCIA PARCIAL	DIRECCIÓN	INFORMACIÓN	DIST. REG.
175.26	0.09	576 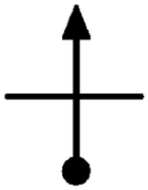	De frente	0.28
175.36	0.10	577 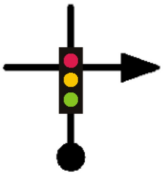	Cruce semáforo A la derecha Calle "Diego Muños Camargo"	0.18
175.45	0.08	578 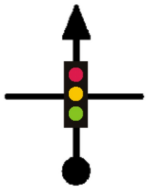	Semáforo de frente	0.09
175.549 0.000	0.095 0.000	579 CH-P Lat: 19,31689 Lon: -98,23945	Semáforo de frente Control CHP No penaliza adelanto	0.000 0.155

Made with Rabbit Roadbook Designer

CHP	14	RECEPCIÓN TLAXCALA	DIST.	14
CH	15	RECEPCIÓN TLAXCALA	0.000 km.	
TRAMO CRONOMETRADO / *SPECIAL STAGE*			PROM. / *AVARAGE*	TIEMPO *TIME* 0:20'
			0 k/h	

DISTANCIA TOTAL	DISTANCIA PARCIAL	DIRECCIÓN	INFORMACIÓN	DIST. REG.
175.549 0.000	0.095 0.000	579 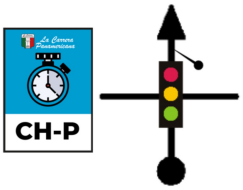 Lat: 19,31689 Lon: -98,23945	Semáforo de frente Control CHP No penaliza adelanto	0.000 0.155
0.11	0.11	580	Meta Intermedia "Tlaxcala" 20 minutos	0.04
0.155 0.000	0.042 0.000	581 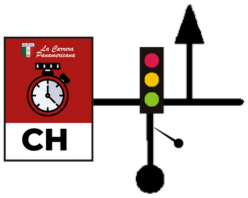 Lat: 19,31623 Lon: -98,23815	Control CH Cruce semáforo de frente	0.000 42.268

Made with Rabbit Roadbook Designer

CH	15	RECEPCIÓN TLAXCALA	DIST.	15
CHP		META ZÓCALO DE PUEBLA	42.268 km.	
TRAMO CRONOMETRADO / *SPECIAL STAGE*			PROM. / *AVARAGE*	TIEMPO *TIME* 0:50'
			51 k/h	

DISTANCIA TOTAL	DISTANCIA PARCIAL	DIRECCIÓN	INFORMACIÓN	DIST. REG.
0.155 0.000	0.042 0.000	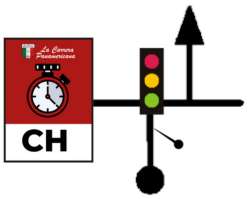 Lat: 19,31623 Lon: -98,23815 581	Control CH Cruce semáforo de frente	0.000 42.268
0.18	0.18	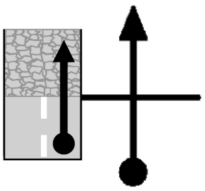 582	Subida pronunciada Calle Empedrada	42.08
0.62	0.44	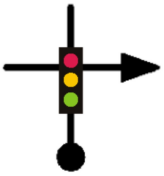 583	Cruce semáforo A la derecha Inicia pavimento	41.64
0.82	0.20	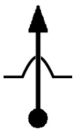 584	Topes (2)	41.43
1.45	0.63	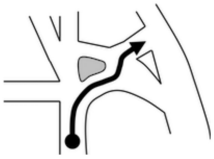 585	Cruce Atención A la derecha por calle 29 Y de frente a semáforo	40.80
1.53	0.07	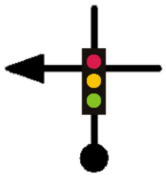 586	Semáforo a la izquierda "Av. Independencia"	40.73
1.74	0.21	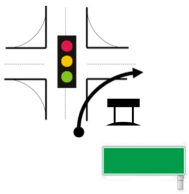 587	Por la derecha "Tetlatlahuca / Nativitas"	40.51
2.04	0.29	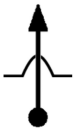 588	Topes (2)	40.22

PRÓX.: 0.53 Made with Rabbit Roadbook Designer Pag. 80

SALIDA TLAXCALA

DISTANCIA TOTAL	DISTANCIA PARCIAL	DIRECCIÓN	INFORMACIÓN	DIST. REG.
2.57	0.53	589 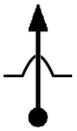	Topes (2) IMSS LD	39.69
2.89	0.31	590	Gasolinera	39.37
3.30	0.40	591 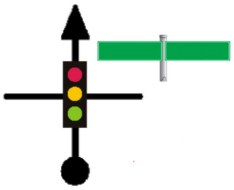	 De frente a "Nativitas"	38.96
3.51	0.21	592 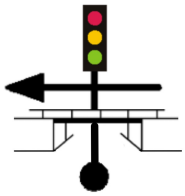	Semáforo A la izquierda a "Puebla" Pasando carretera superior	38.75
3.71	0.20	593	Incorporarse Con precaución Km 5	38.55
3.94	0.23	594 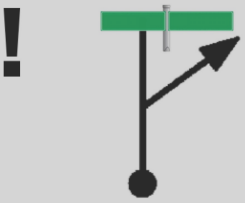	 Salir a la derecha a "Puebla Cuota"	38.32
4.83	0.88	595 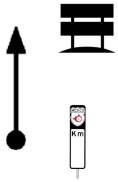	 Km 17	37.43
6.49	1.66	596	Seguir de frente	35.77

PRÓX.: 1.33 Made with Rabbit Roadbook Designer Pag. 81

SALIDA TLAXCALA

DISTANCIA TOTAL	DISTANCIA PARCIAL	DIRECCIÓN	INFORMACIÓN	DIST. REG.
7.83	1.33	597	Km 14	34.43
13.18	5.35	598 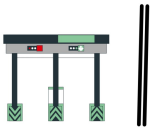	Caseta de cobro $72.00 Solo carril izquierdo Solo Efectivo	29.08
14.86	1.68	599	Km 7	27.40
19.88	5.01	600 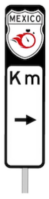	Km 2	22.38
21.63	1.75	601	Reducción de carril	20.63
22.29	0.66	602 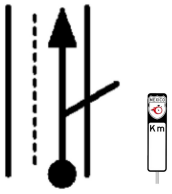	Continuar de frente Km 0	19.97
22.79	0.49	603 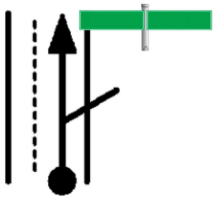		19.47
25.04	2.25	604	Km 3	17.22

PRÓX.: 0.37 Made with Rabbit Roadbook Designer Pag. 82

SALIDA TLAXCALA

DISTANCIA TOTAL	DISTANCIA PARCIAL	DIRECCIÓN	INFORMACIÓN	DIST. REG.
25.42	0.37	605 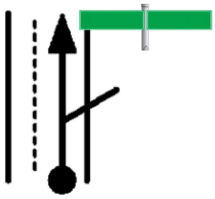		16.84
27.58	2.16	606 	Gasolinera	14.68
28.75	1.17	607 	Gasolinera	13.50
29.01	0.25	608 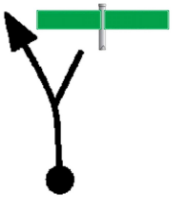		13.25
30.05	1.04	609	Km 8	12.21
31.13	1.07	610	Seguir de frente	11.13
31.54	0.41	611 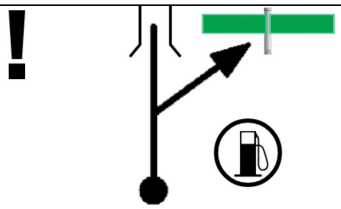	Salir a la derecha	10.72
31.92	0.37	612 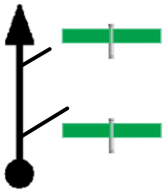		10.34

PRÓX.: 0.58 Made with Rabbit Roadbook Designer Pag. 83

SALIDA TLAXCALA

DISTANCIA TOTAL	DISTANCIA PARCIAL	DIRECCIÓN	INFORMACIÓN	DIST. REG.
32.50	0.58	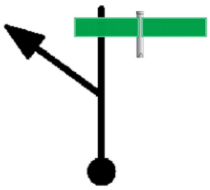 613	Por la izquierda a "Puebla Centro México Cuota"	9.76
32.74	0.24	614	Salir a la derecha	9.51
33.10	0.35	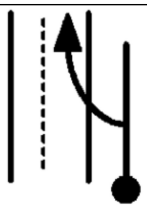 615	Tomar carriles centrales	9.16
33.76	0.66	616	Seguir de frente	8.50
34.22	0.46	617	Reducción a 2 carriles	8.04
37.26	3.03	618	Semáforo de frente	5.00
37.38	0.12	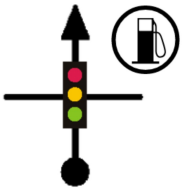 619	Semáforo de frente Gasolinera	4.88
37.63	0.25	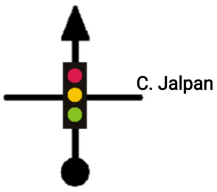 620	Cruce semáforo de frente	4.63

PRÓX.: 0.23 Made with Rabbit Roadbook Designer Pag. 84

SALIDA TLAXCALA

DISTANCIA TOTAL	DISTANCIA PARCIAL	DIRECCIÓN	INFORMACIÓN	DIST. REG.
37.87	0.23	621 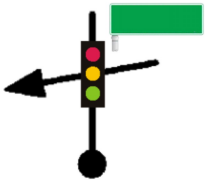	A la izquierda "Av. Reforma"	4.39
38.18	0.30	622 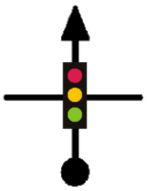	Semáforo de frente	4.08
38.34	0.15	623 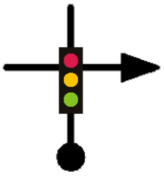	Cruce semáforo A la derecha a "Prol. De La Reforma"	3.92
38.90	0.56	624	Semáforo de frente	3.36
39.09	0.19	625 	Semáforo de frente (Walmart)	3.17
39.19	0.10	626	Tope peatonal	3.06
39.45	0.25	627 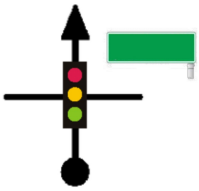		2.81
39.71	0.26	628	Cruce semáforo de frente a "Centro Histórico" (Inicia calle de Un solo sentido)	2.55

PRÓX.: 0.30 Made with Rabbit Roadbook Designer Pag. 85

SALIDA TLAXCALA

DISTANCIA TOTAL	DISTANCIA PARCIAL	DIRECCIÓN	INFORMACIÓN	DIST. REG.
40.01	0.30	629	Cruces con semáforos (6) Todo de frente	2.25
41.13	1.11	630	Cruces con semáforos (6) Todo de frente (Iglesia LI)	1.13
42.19	1.06	631	Cruce semáforo De frente a Arco de meta	0.07
42.26	0.07	632 Lat: 19,04406 Lon: -98,19791	Control CHP No penaliza adelanto Arco de Meta (Zócalo De Puebla)	0.00

Made with Rabbit Roadbook Designer