CH	1	SALIDA EL PUEBLITO	DIST.	1
CH	2	JERÉCUARO	66.451 km.	
TRAMO CRONOMETRADO / *SPECIAL STAGE*			PROM. / *AVARAGE*	TIEMPO *TIME* 0:55'
			72 k/h	

DISTANCIA TOTAL	DISTANCIA PARCIAL	DIRECCIÓN	INFORMACIÓN	DIST. REG.
0.010	0.000	1 Lat: 20,54651 Lon: -100,44539	Arco de salida Plaza "Gran Cué" (Pueblito) (Frente a estacionamiento LI)	66.451
0.10	0.10	2	Tope	66.34
0.35	0.25	3 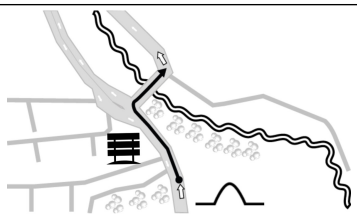	 Tope A la derecha	66.09
0.41	0.06	4 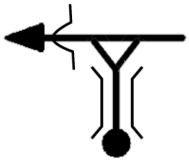	Pasado puente A la izquierda Tope	66.03
0.74	0.32	5 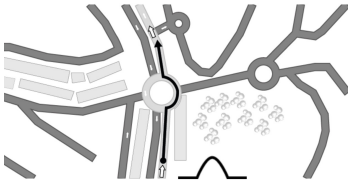	Tope Rotonda de frente	65.71
0.95	0.21	6	Tope	65.49
1.11	0.15	7 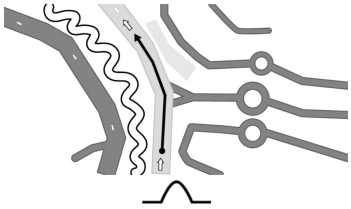	Tope de frente	65.33
1.33	0.22	8 	Tope	65.11

PRÓX.: 0.28 Made with Rabbit Roadbook Designer Pag. 1

SALIDA EL PUEBLITO

DISTANCIA TOTAL	DISTANCIA PARCIAL	DIRECCIÓN	INFORMACIÓN	DIST. REG.
1.61	0.28	9 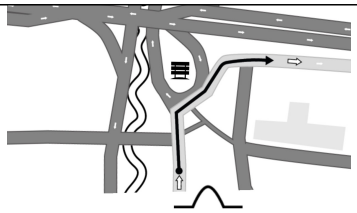	Tope A la derecha	64.83
1.74	0.12	10 	Tope	64.70
2.01	0.26	11	Incorporar a carretera	64.44
2.37	0.36	12 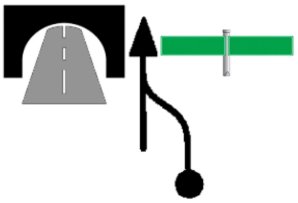	Carril izquierdo Por desnivel	64.07
3.67	1.30	13	Km 9	62.77
4.86	1.19	14	De frente a: Celaya Libre	61.58
5.83	0.97	15 	Gasolinera	60.61
6.13	0.29	16 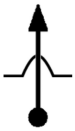	Reductores de velocidad Topes (2)	60.32

PRÓX.: 0.22 Made with Rabbit Roadbook Designer Pag. 2

SALIDA EL PUEBLITO

DISTANCIA TOTAL	DISTANCIA PARCIAL	DIRECCIÓN	INFORMACIÓN	DIST. REG.
6.35	0.22	17	Gasolinera	60.09
8.27	1.91	18	Letrero superior "Bienvenidos a Gto"	58.17
9.65	1.37	19	Km 15	56.80
10.25	0.60	20 	Gasolinera	56.20
11.29	1.04	21 		55.15
14.61	3.32	22	Km 20	51.83
16.40	1.78	23 	Gasolinera	50.05
19.89	3.49	24 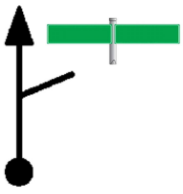		46.56

PRÓX.: 1.51 Made with Rabbit Roadbook Designer Pag. 3

SALIDA EL PUEBLITO

DISTANCIA TOTAL	DISTANCIA PARCIAL	DIRECCIÓN	INFORMACIÓN	DIST. REG.
21.40	1.51	25 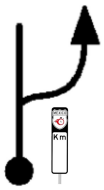	Km 25 Preparar salida de autopista	45.04
21.58	0.17	26 !	 Salir a la derecha	44.86
21.95	0.36	27 	Puente sobre autopista Inicia doble circulación	44.50
22.38	0.43	28 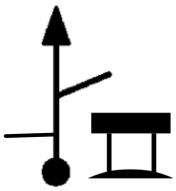		44.06
27.38	4.99	29 		39.07
28.70	1.31	30		37.75
28.89	0.19	31 ! 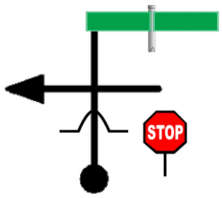	 Tope A la izquierda	37.56
30.75	1.86	32 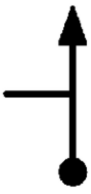	De frente	35.70

PRÓX.: 1.84 Made with Rabbit Roadbook Designer Pag. 4

SALIDA EL PUEBLITO

DISTANCIA TOTAL	DISTANCIA PARCIAL	DIRECCIÓN	INFORMACIÓN	DIST. REG.
32.59	1.84	33	EL CHAMIZAL →	33.85
33.62	1.02	34	Km 7	32.83
34.16	0.54	35	~~S CRUZ DE CAMBOA~~ / ~~PAREDONES~~	32.29
35.09	0.93	36	~~PÁJARO AZUL~~	31.36
35.96	0.87	37	Precaución Topes (4) En curva derecha	30.49
36.87	0.91	38	~~EL TERRERO~~	29.57
37.76	0.88	39	Gasolinera	28.68
38.37	0.61	40	~~BUENOS AIRES~~	28.07

PRÓX.: 1.40 Made with Rabbit Roadbook Designer Pag. 5

SALIDA EL PUEBLITO

DISTANCIA TOTAL	DISTANCIA PARCIAL	DIRECCIÓN	INFORMACIÓN	DIST. REG.
39.78	1.40	41 	Topes (6)	26.66
41.36	1.57	42 		25.09
45.58	4.22	43 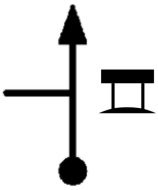		20.86
46.71	1.12	44 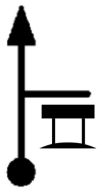		19.74
51.05	4.34	45 	Topes altos (2)	15.39
51.86	0.81	46 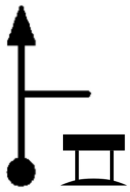		14.58
52.14	0.27	47 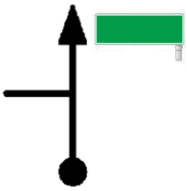		14.30
52.67	0.52	48 	Tope	13.77

PRÓX.: 4.66 Made with Rabbit Roadbook Designer Pag. 6

SALIDA EL PUEBLITO

DISTANCIA TOTAL	DISTANCIA PARCIAL	DIRECCIÓN	INFORMACIÓN	DIST. REG.
57.34	4.66	49	Letrero superior "Guanajuato...."	9.10
59.66	2.31	50	Km 3 Borrosa	6.79
59.81	0.15	 51	Tope	6.63
61.11	1.29	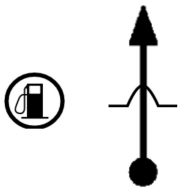 52	Gasolinera L.I Tope	5.33
61.34	0.22	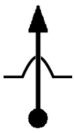 53	Tope	5.10
61.61	0.27	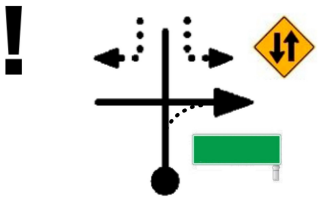 54	 A la derecha Doble circulación	4.83
62.63	1.02	55	Km 1 Doble circulación	3.81
65.63	3.00	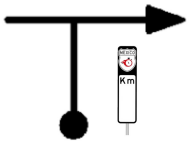 56	Km 4 Entronque a la derecha a: Acámbaro	0.81

PRÓX.: 0.34 Made with Rabbit Roadbook Designer Pag. 7

SALIDA EL PUEBLITO

DISTANCIA TOTAL	DISTANCIA PARCIAL	DIRECCIÓN	INFORMACIÓN	DIST. REG.
65.98	0.34	57 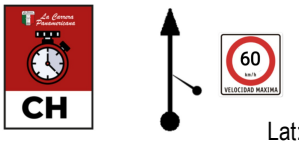 Lat: 20,14316 Lon: -100,53475	Control CH (Señal 60km/hr)	0.46
66.451 0.000	0.463 0.000	58 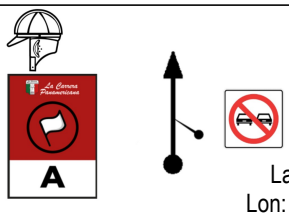 Lat: 20,14417 Lon: -100,53903	Control A (Cascos) (Señal No Rebasar)	0.000 68.131
		Made with Rabbit Roadbook Designer		Pag. 8

SECC	2	JERÉCUARO	DIST.	2
CH	3	HUAJÚMBARO 1	68.131 km.	
TRAMO CRONOMETRADO / *SPECIAL STAGE*			PROM. / *AVARAGE*	TIEMPO *TIME* 1:15'
TC	JERÉCUARO	9.312 km.	55 k/h	

DISTANCIA TOTAL	DISTANCIA PARCIAL	DIRECCIÓN	INFORMACIÓN	DIST. REG.
0.000	0.000	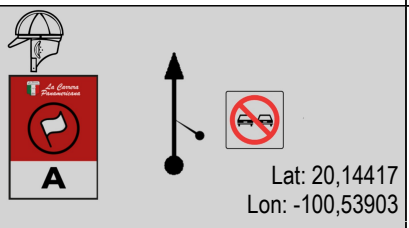 58	Control A (Cascos) (Señal No Rebasar)	68.131
0.18	0.18	59	Derecha larga con lomo	67.94
0.47	0.28	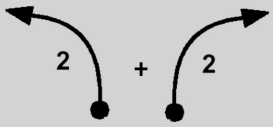 60	Izquierda 2 + Derecha 2	67.66
0.77	0.30	61	Izquierda	67.35
1.00	0.22	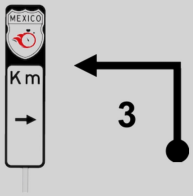 62	Km 84 Izquierda 3	67.12
1.31	0.31	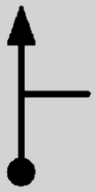 63	De frente	66.81
1.44	0.13	64	Izquierda	66.68
1.61	0.16	65	Lomo con izquierda	66.51

PRÓX.: 0.24 Made with Rabbit Roadbook Designer Pag. 9

JERÉCUARO

DISTANCIA TOTAL	DISTANCIA PARCIAL	DIRECCIÓN	INFORMACIÓN	DIST. REG.
1.86	0.24	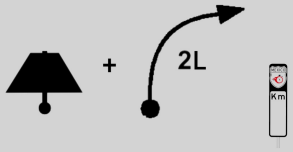 66	Lomo + Derecha 2 larga Km 85	66.27
2.25	0.39	67	Izquierda 1	65.88
2.53	0.28	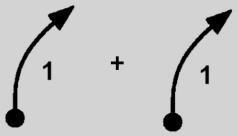 68	Derecha 1 + Derecha 1	65.59
2.95	0.42	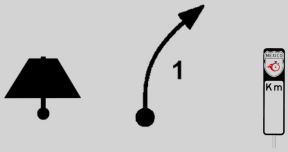 69	Lomo Derecha 1 Km 86	65.17
3.23	0.28	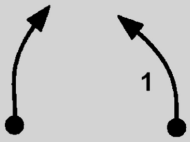 70	Derecha Izquierda 1	64.89
3.60	0.36	71	Izquierda 1	64.52
3.84	0.23	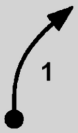 72	Derecha 1	64.29
4.11	0.27	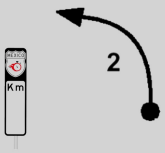 73	Km 87 Izquierda 2	64.01

PRÓX.: 0.78 Made with Rabbit Roadbook Designer Pag. 10

JERÉCUARO

DISTANCIA TOTAL	DISTANCIA PARCIAL	DIRECCIÓN	INFORMACIÓN	DIST. REG.
4.90	0.78	74	Lomo recta	63.22
5.18	0.28	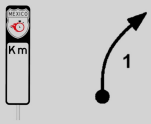 75	Km 88 Derecha 1 corta	62.94
5.51	0.32	76	Precaución Tope alto	62.62
5.60	0.09	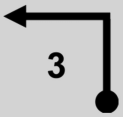 77	Izquierda 3	62.52
5.81	0.20	78	Izquierda	62.31
5.96	0.15	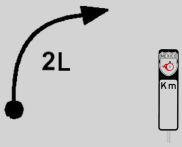 79	Derecha 2 larga Km 89	62.16
6.38	0.41	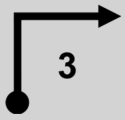 80	Derecha 3	61.75
6.73	0.35	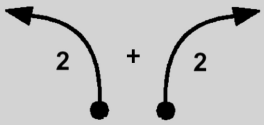 81	Izquierda 2 + Derecha 2	61.39

PRÓX.: 0.41 Made with Rabbit Roadbook Designer Pag. 11

JERÉCUARO

DISTANCIA TOTAL	DISTANCIA PARCIAL	DIRECCIÓN	INFORMACIÓN	DIST. REG.
7.15	0.41	82	Km 90 Izquierda 1 larga Cierra a 2	60.97
7.73	0.57	83 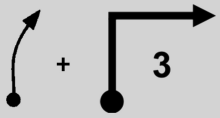	Derecha corta + Derecha 3	60.39
8.08	0.34	84 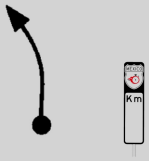	Izquierda Km 91	60.05
8.56	0.48	85	Izquierda 2	59.57
8.89	0.33	86	Lomo recta	59.23
9.312	0.416	87  Lat: 20,12620 Lon: -100,59051	Control B Alto total (Señal paso peatonal)	58.819
10.16	0.84	88	Km 93	57.97
10.50	0.34	89 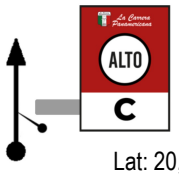 Lat: 20,11860 Lon: -100,59859	Control C Alto total (Marca piso Entrada tierra L.D)	57.62

PRÓX.: 0.40 Made with Rabbit Roadbook Designer Pag. 12

JERÉCUARO

DISTANCIA TOTAL	DISTANCIA PARCIAL	DIRECCIÓN	INFORMACIÓN	DIST. REG.
10.91	0.40	90 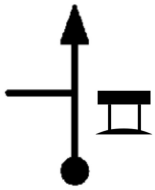		57.21
12.14	1.23	91	Km 95	55.98
16.20	4.05	92 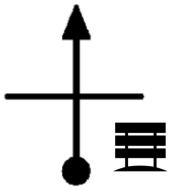		51.92
17.25	1.04	93	Km 100	50.87
18.21	0.96	94 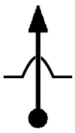	Tope	49.91
18.50	0.29	95 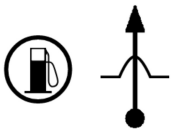	Gasolinera L.I Tope	49.62
19.74	1.23	96 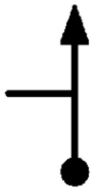	De frente	48.39
20.02	0.28	97	De frente	48.10

PRÓX.: 2.10 Made with Rabbit Roadbook Designer Pag. 13

JERÉCUARO

DISTANCIA TOTAL	DISTANCIA PARCIAL	DIRECCIÓN	INFORMACIÓN	DIST. REG.
22.13	2.10	98 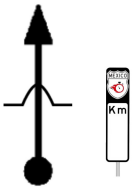	Tope Km 105 Inicia poblado (Nuevo Chupícuaro)	46.00
22.47	0.34	99 	Topes (2)	45.65
22.77	0.29	100 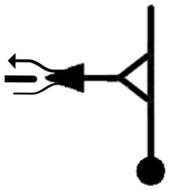	A la izquierda Inicia camellón Por camino principal	45.36
22.96	0.19	101 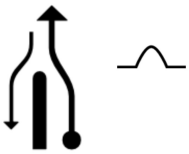	Fin camellón Tope	45.16
23.14	0.17	102 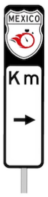	Km 106	44.98
23.40	0.26	103 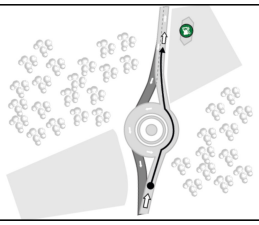	Rotonda de frente Gasolinera	44.72
24.06	0.66	104 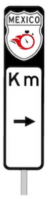	Km 107	44.06
25.42	1.35	105 		42.70

PRÓX.: 0.36 Made with Rabbit Roadbook Designer Pag. 14

JERÉCUARO

DISTANCIA TOTAL	DISTANCIA PARCIAL	DIRECCIÓN	INFORMACIÓN	DIST. REG.
25.79	0.36	106 	Topes (2)	42.34
26.73	0.94	107 		41.39
26.96	0.22	108 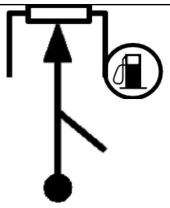	 Gasolinera	41.16
27.19	0.23	109 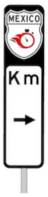	Km 110	40.93
27.37	0.17	110 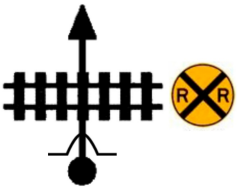	Tope Vías de ferrocarril	40.75
27.48	0.10	111 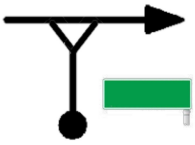	 Entronque a la derecha	40.64
27.73	0.25	112 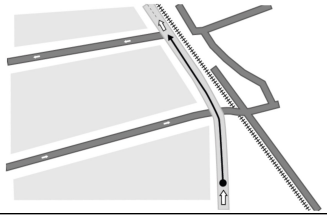	Continuar de frente Por la izquierda Vías de ferrocarril L.D	40.39
28.41	0.67	113 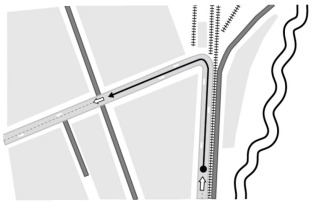	Estación de tren A la izquierda a: "Morelia-Celaya"	39.71

PRÓX.: 0.18 !!!

Made with Rabbit Roadbook Designer

JERÉCUARO

DISTANCIA TOTAL	DISTANCIA PARCIAL	DIRECCIÓN	INFORMACIÓN	DIST. REG.
28.59	0.18	114	MORELIA CENTRO TRÁFICO PESADO Tope	39.53
28.69	0.10	115	Tope	39.43
28.76	0.07	116	Semáforo De Frente (Ignacio Zaragoza)	39.36
28.94	0.17	117	MORELIA C. CAMIONERA	39.18
29.04	0.09	118	Cruce de frente Inicia camellón	39.09
29.12	0.07	119	CENTRO	39.01
29.29	0.17	120	Cruce de frente (5)	38.84
30.04	0.75	121	ZINACUÉPARO MORELIA C. CAMIONERA 51	38.08

PRÓX.: 0.34 Made with Rabbit Roadbook Designer Pag. 16

JERÉCUARO

DISTANCIA TOTAL	DISTANCIA PARCIAL	DIRECCIÓN	INFORMACIÓN	DIST. REG.
30.39	0.34	122 	Topes (2)	37.73
30.73	0.33	123 	Tope (Soriana L.D.)	37.39
30.90	0.17	124 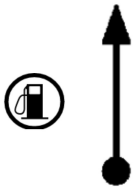	Gasolinera L.I	37.22
31.12	0.21	125 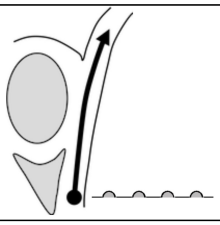	Reductores de velocidad Rotonda Seguir de frente Por la derecha (Calle principal)	37.01
31.47	0.35	126 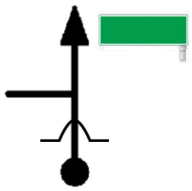	 Tope	36.65
31.63	0.15	127 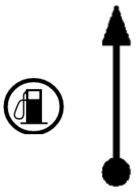	Gasolinera L.I	36.49
32.60	0.97	128 	 De frente Gasolinera	35.52
33.68	1.08	129	De frente	34.44

PRÓX.: 0.22 Made with Rabbit Roadbook Designer Pag. 17

JERÉCUARO

DISTANCIA TOTAL	DISTANCIA PARCIAL	DIRECCIÓN	INFORMACIÓN	DIST. REG.
33.91	0.22	130	Inicia doble circulación	34.22
34.20	0.29	131	Km 5	33.93
36.44	2.23	132 	Topes (3)	31.69
39.06	2.62	133	Km 10	29.06
39.84	0.77	134 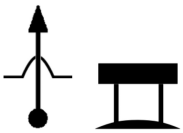		28.28
40.06	0.22	135 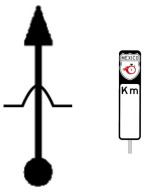	Tope Km 11	28.06
43.48	3.41	136	Letrero superior "Feliz viaje Gto" (Inician curvas)	24.65
46.47	2.99	137 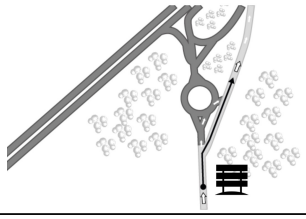	 A la derecha	21.65

PRÓX.: 0.49 Made with Rabbit Roadbook Designer Pag. 18

JERÉCUARO

DISTANCIA TOTAL	DISTANCIA PARCIAL	DIRECCIÓN	INFORMACIÓN	DIST. REG.
46.96	0.49	138 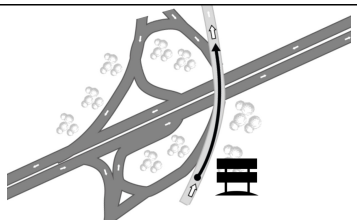		21.16
47.08	0.11	139 	De frente	21.04
48.23	1.14	140 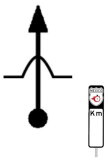	Km 19 Tope	19.90
48.59	0.36	141 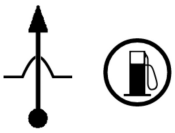	Tope Gasolinera	19.53
49.31	0.71	142	Km 20	18.81
52.28	2.97	143 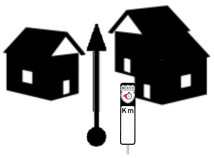	Km 23 Inicia poblado	15.84
52.45	0.16	144 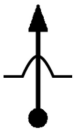	Topes (5)	15.67
53.02	0.57	145 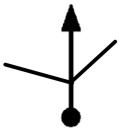	Seguir de frente	15.10

PRÓX.: 0.14 !!!

Made with Rabbit Roadbook Designer

JERÉCUARO

DISTANCIA TOTAL	DISTANCIA PARCIAL	DIRECCIÓN	INFORMACIÓN	DIST. REG.
53.17	0.14	146	Topes (3)	14.95
53.42	0.25	147 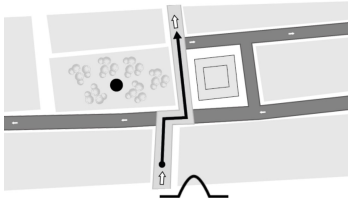	Tope De frente Jardín principal L.I	14.70
53.49	0.06	148 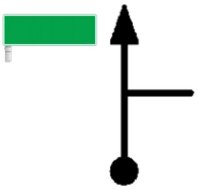		14.63
53.54	0.04	149 	Topes (3)	14.58
53.94	0.39	150 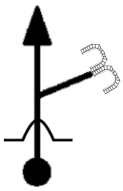	Tope De frente por principal (Arcos L.D)	14.19
54.15	0.21	151	Por la izquierda a CD. Hidalgo Tope	13.98
54.24	0.09	152	Entronque con carretera A la izquierda	13.88
54.36	0.11	153	Tope	13.77

PRÓX.: 1.47 Made with Rabbit Roadbook Designer Pag. 20

JERÉCUARO

DISTANCIA TOTAL	DISTANCIA PARCIAL	DIRECCIÓN	INFORMACIÓN	DIST. REG.
55.83	1.47	154	Topes (2)	12.29
56.57	0.74	155	Tope	11.55
59.23	2.66	156	MARAVATIO ATLACOMULCO / CD HIDALGO MORELIA	8.89
59.69	0.46	157	Km 26	8.43
64.50	4.80	158	OJO DE AGUA Tope a 500 mts	3.62
65.70	1.19	159	Km 20	2.43
66.61	0.91	160	Tope	1.51
67.06	0.44	161	Topes (2) (Pueblo Viejo)	1.07

PRÓX.: 0.74 Made with Rabbit Roadbook Designer Pag. 21

JERÉCUARO

DISTANCIA TOTAL	DISTANCIA PARCIAL	DIRECCIÓN	INFORMACIÓN	DIST. REG.
67.80	0.74	162	Tope	0.32
68.02	0.22	163 Lat: 19,77323 Lon: -100,81446	Control CH (Inicio cuneta L.D)	0.10
68.131 0.000	0.107 0.000	164 Lat: 19,77230 Lon: -100,81401	Control A (Cascos)	0.000 26.135

Made with Rabbit Roadbook Designer

SECC	3	HUAJÚMBARO 1	DIST.	3
CH	4	MIL CUMBRES 1	26.135 km.	
TRAMO CRONOMETRADO / *SPECIAL STAGE*			PROM. / *AVARAGE*	TIEMPO *TIME* 0:30'
TC	HUAJÚMBARO 1	10.013 km.	52 k/h	

DISTANCIA TOTAL	DISTANCIA PARCIAL	DIRECCIÓN	INFORMACIÓN	DIST. REG.
0.000	0.000	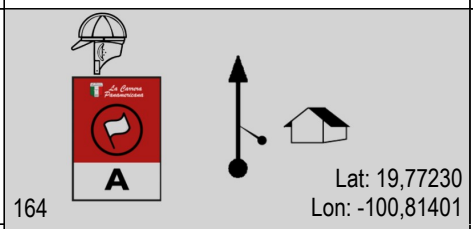	Control A (Cascos)	26.135
0.13	0.13	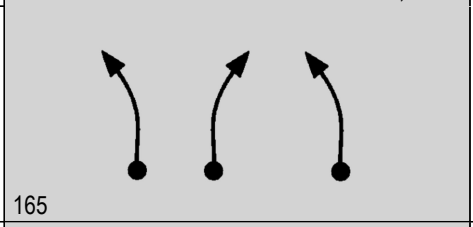	Izquierda Derecha (de frente) Izquierda	26.00
0.98	0.85		Lomo con derecha	25.15
1.22	0.24	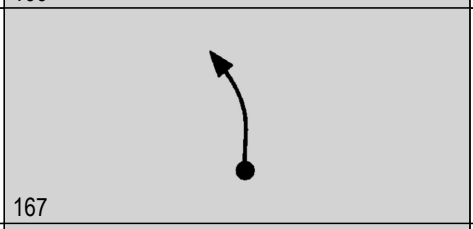	Izquierda	24.91
1.48	0.26	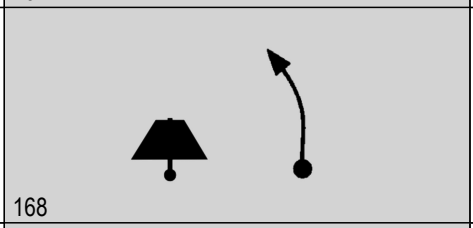	Lomo Izquierda	24.65
1.76	0.28	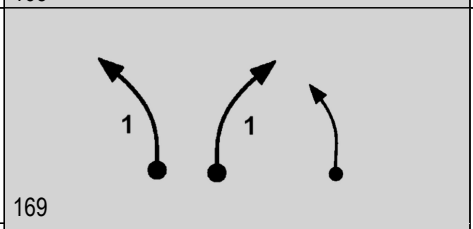	Izquierda 1 Derecha 1 Izquierda corta	24.37
2.02	0.26	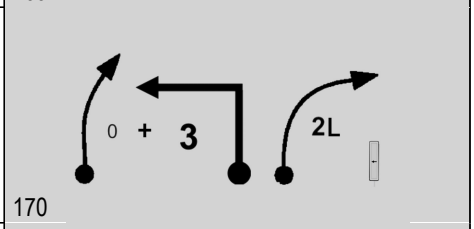	Derecha 0 Izquierda 3 Derecha 2 larga Km 15 L.I Inv	24.11
2.56	0.54	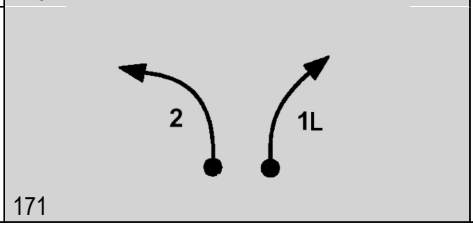	Izquierda 2 Derecha 1 larga	23.57

PRÓX.: 0.46 Made with Rabbit Roadbook Designer Pag. 23

HUAJÚMBARO 1

DISTANCIA TOTAL	DISTANCIA PARCIAL	DIRECCIÓN	INFORMACIÓN	DIST. REG.
3.02	0.46	172	Izquierda	23.11
3.20	0.18	173	Derecha corta	22.93
3.45	0.25	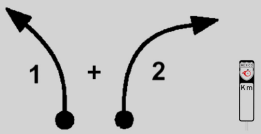 174	Izquierda 1 + Derecha 2 Km 14	22.68
3.74	0.29	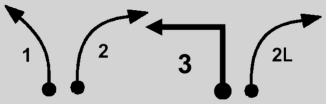 175	Izquierda 1 Derecha 2 Izquierda 3 Derecha 2 larga	22.39
4.41	0.67	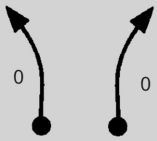 176	Izquierda 0 Derecha 0	21.72
4.80	0.39	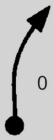 177	Derecha 0	21.33
5.08	0.28	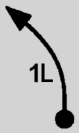 178	Izquierda 1 larga	21.05
5.41	0.33	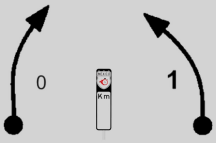 179	Derecha 0 Km 12 Izquierda 1	20.72

PRÓX.: 0.38 Made with Rabbit Roadbook Designer Pag. 24

HUAJÚMBARO 1

DISTANCIA TOTAL	DISTANCIA PARCIAL	DIRECCIÓN	INFORMACIÓN	DIST. REG.
5.79	0.38	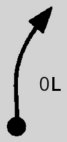 180	Derecha 0 larga	20.34
6.01	0.22	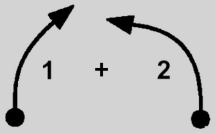 181	Derecha 1 + Izquierda 2	20.12
6.32	0.31	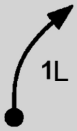 182	Derecha 1 larga	19.81
6.59	0.27	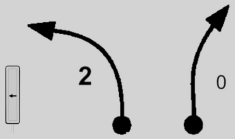 183	Km 11 L.I Inv Izquierda 2 Derecha 0	19.54
6.96	0.37	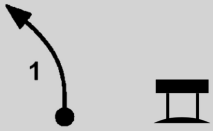 184	Izquierda 1 Letrero: El Tren	19.17
7.19	0.23	185	Derecha 2 Izquierda 2	18.94
7.60	0.41	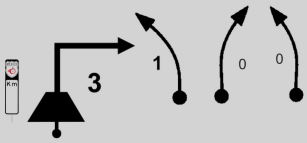 186	Km 10 Lomo con derecha 3 Izquierda 1 Derecha 0 Izquierda 0	18.53
8.18	0.58	187	Izquierda 3 larga Derecha 3 larga	17.95

PRÓX.: 0.50 Made with Rabbit Roadbook Designer Pag. 25

HUAJÚMBARO 1

DISTANCIA TOTAL	DISTANCIA PARCIAL	DIRECCIÓN	INFORMACIÓN	DIST. REG.
8.68	0.50	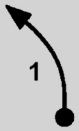 188	Izquierda 1	17.45
8.95	0.27	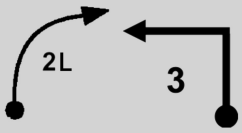 189	Derecha 2 larga Izquierda 3	17.18
9.33	0.38	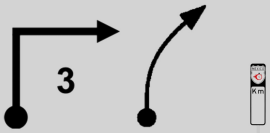 190	Derecha 3 Derecha Km 8	16.80
10.013	0.683	Lat: 19,73129 Lon: -100,75761 191	Control B (Let. Inv LI "ojo de agua...)	16.122
10.76	0.74	 Lat: 19,72469 Lon: -100,75603 192	Control C Alto total (Entrada de tierra LD)	15.37
11.87	1.11	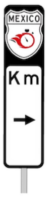 193	Km 6	14.26
12.24	0.37	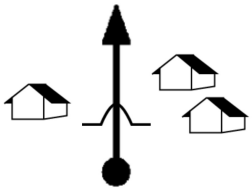 194	Topes (2) (Cieneguillas)	13.89
16.06	3.82	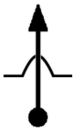 195	Topes (3) (Huajumbaro)	10.06

PRÓX.: 1.73 Made with Rabbit Roadbook Designer Pag. 26

HUAJÚMBARO 1

DISTANCIA TOTAL	DISTANCIA PARCIAL	DIRECCIÓN	INFORMACIÓN	DIST. REG.
17.80	1.73	196 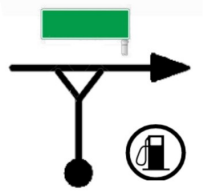	Gasolinera A la derecha	8.33
18.35	0.55	197	Km 167	7.78
23.30	4.95	198 ! 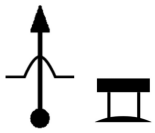	Tope	2.83
23.83	0.53	199 	Tope	2.30
25.84	2.01	200 		0.28
26.02	0.17	201 Lat: 19,61938 Lon: -100,77549	Control CH (Al final del mirador)	0.11
26.135 0.000	0.112 0.000	202 Lat: 19,62061 Lon: -100,77525	Control A (Cascos) (Let. Invertido "El Mirador")	0.000 22.450

Made with Rabbit Roadbook Designer

SECC	4	MIL CUMBRES 1	DIST.	4
CH	5	SAN JOSÉ DE LA CUMBRE 1	22.450 km.	
TRAMO CRONOMETRADO / *SPECIAL STAGE*			PROM. / *AVARAGE*	TIEMPO *TIME* 0:20'
TC	MIL CUMBRES 1	19.694 km.	67 k/h	

DISTANCIA TOTAL	DISTANCIA PARCIAL	DIRECCIÓN	INFORMACIÓN	DIST. REG.
0.000	0.000	202  Lat: 19,62061 Lon: -100,77525	Control A (Cascos) (Let. Invertido "El Mirador")	22.450
0.02	0.02	203 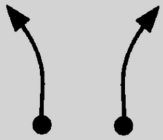	Izquierda Derecha	22.43
0.37	0.35	204 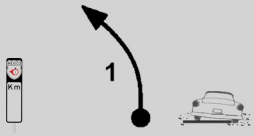	Km 175 L.I Izquierda 1 Piso malo	22.08
0.76	0.39	205	Derecha	21.69
1.06	0.30	206 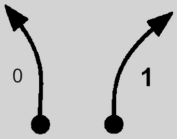	Izquierda 0 Derecha 1	21.39
1.30	0.24	207 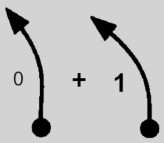	Izquierda 0 + Izquierda 1	21.15
1.52	0.22	208 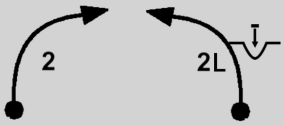	Derecha 2 Izquierda 2 larga Con Vado	20.93
1.90	0.38	209 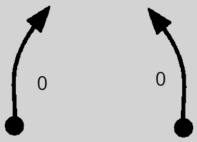	Derecha 0 Izquierda 0	20.55

PRÓX.: 0.26 Made with Rabbit Roadbook Designer Pag. 28

MIL CUMBRES 1

DISTANCIA TOTAL	DISTANCIA PARCIAL	DIRECCIÓN	INFORMACIÓN	DIST. REG.
2.16	0.26	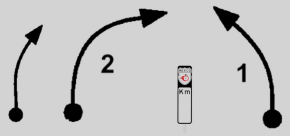 210	Derecha corta Derecha 2 Km 177 Izquierda 1	20.29
2.65	0.49	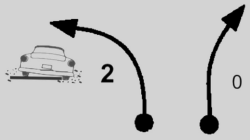 211	Izquierda 2 Piso malo Derecha 0	19.80
2.86	0.21	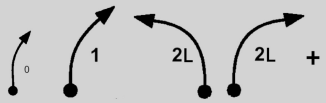 212	Derecha 0 corta Derecha 1 Izquierda 2 larga Derecha 2 larga +	19.59
3.41	0.55	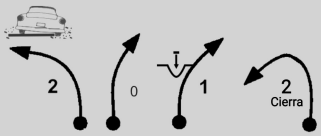 213	Izquierda 2 piso malo Derecha 0 Derecha 1 con Vado Izquierda 2 cierra	19.04
4.08	0.67	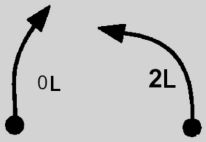 214	Derecha 0 larga Izquierda 2 larga	18.37
4.55	0.47	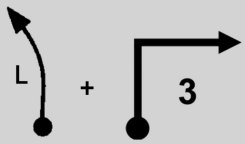 215	Izquierda larga + Derecha 3	17.90
4.79	0.24	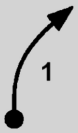 216	Derecha 1	17.66
4.96	0.17	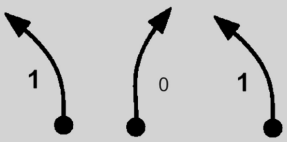 217	Izquierda 1 Derecha 0 Izquierda 1	17.49

PRÓX.: 0.26 Made with Rabbit Roadbook Designer Pag. 29

MIL CUMBRES 1

DISTANCIA TOTAL	DISTANCIA PARCIAL	DIRECCIÓN	INFORMACIÓN	DIST. REG.
5.22	0.26	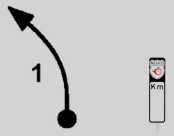 218	Izquierda 1 Km 180	17.23
5.55	0.33	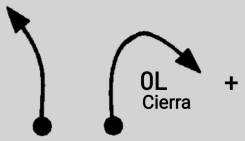 219	Izquierda Derecha 0 larga cierra	16.90
5.89	0.34	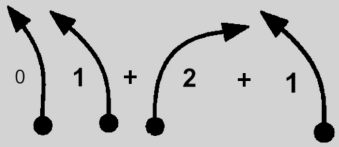 220	Izquierda 0 Izquierda 1 + Derecha 2 + Izquierda 1	16.56
6.38	0.49	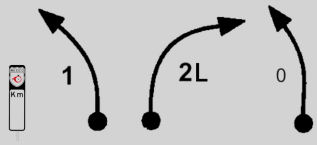 221	Km 180 Izquierda 1 Derecha 2 larga Izquierda 0	16.07
6.85	0.47	 222	Izquierda 1 Piso malo	15.60
7.15	0.30	223	Derecha 1 larga Casas	15.30
7.48	0.33	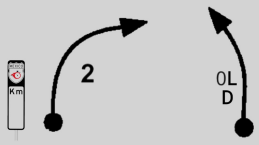 224	Km 182 Derecha 2 Izquierda 0 larga doble	14.97
8.01	0.53	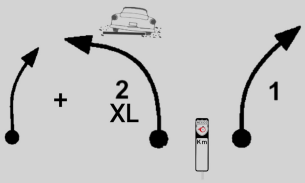 225	Derecha corta + Izquierda 2 muy larga Piso malo Km 183 Derecha 1	14.44

PRÓX.: 0.53 Made with Rabbit Roadbook Designer Pag. 30

MIL CUMBRES 1

DISTANCIA TOTAL	DISTANCIA PARCIAL	DIRECCIÓN	INFORMACIÓN	DIST. REG.
8.54	0.53	226 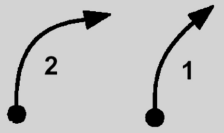	Derecha 2 Derecha 1	13.91
8.86	0.32	227 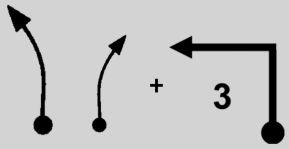	Izquierda Derecha corta + Izquierda 3	13.59
9.20	0.34	228	Derecha corta	13.25
9.32	0.12	229	Derecha corta +	13.13
9.45	0.13	230 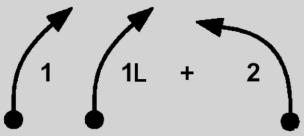	Derecha 1 Derecha 1 larga + Izquierda 2	13.00
9.74	0.29	231 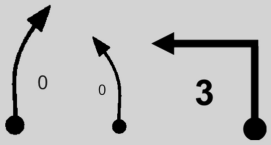	Derecha 0 Izquierda 0 corta Izquierda 3	12.71
10.14	0.40	232 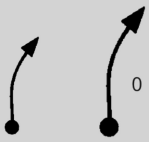	Derecha corta Derecha 0	12.31
10.29	0.15	233 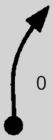	Derecha 0	12.16

PRÓX.: 0.14 !!!

Made with Rabbit Roadbook Designer

MIL CUMBRES 1

DISTANCIA TOTAL	DISTANCIA PARCIAL	DIRECCIÓN	INFORMACIÓN	DIST. REG.
10.43	0.14	234 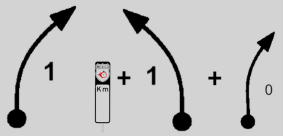	Derecha 1 Km 185 + Izquierda 1 + Derecha 0 corta	12.02
10.63	0.20	235 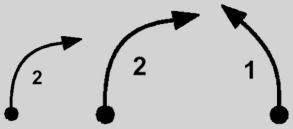	Derecha 2 corta Derecha 2 Izquierda 1	11.82
11.06	0.43	236 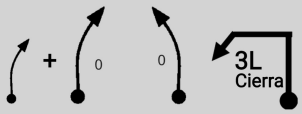	Derecha corta + Derecha 0 Izquierda 0 Izquierda 3 larga se cierra	11.39
11.55	0.49	237 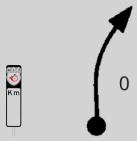	Km 186 piso Derecha 0 corta	10.90
11.71	0.16	238 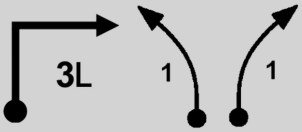	Derecha 3 larga Izquierda 1 Derecha 1	10.74
12.10	0.39	239 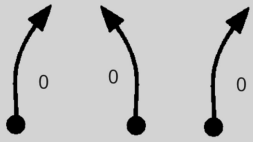	Derecha 0 Izquierda 0 Derecha 0	10.35
12.29	0.19	240 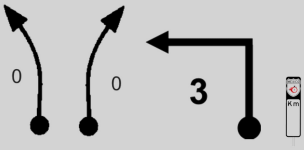	Izquierda 0 Derecha 0 Izquierda 3 Km 187	10.16
12.75	0.46	241	Izquierda	9.70

PRÓX.: 0.22 Made with Rabbit Roadbook Designer Pag. 32

MIL CUMBRES 1

DISTANCIA TOTAL	DISTANCIA PARCIAL	DIRECCIÓN	INFORMACIÓN	DIST. REG.
12.97	0.22	242	Derecha 1 larga doble	9.48
13.22	0.25	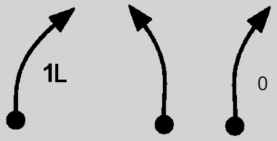 243	Derecha 1 larga Izquierda Derecha 0	9.22
13.57	0.34	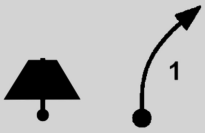 244	Lomo Derecha 1	8.88
13.81	0.24	245	Izquierda 2 larga Cierra	8.64
14.02	0.21	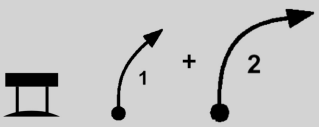 246	Letrero: Mirador Atzimba Derecha 1 corta + Derecha 2	8.43
14.23	0.21	247	Izquierda 1	8.22
14.49	0.26	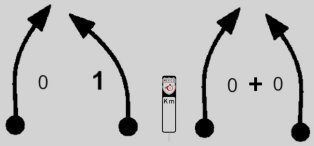 248	Derecha 0 Izquierda 1 Km 189 Derecha 0 corta + Izquierda 0	7.96
14.85	0.36	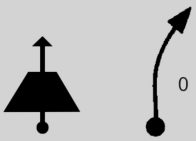 249	Lomo Derecha 0	7.60

PRÓX.: 0.38 Made with Rabbit Roadbook Designer Pag. 33

MIL CUMBRES 1

DISTANCIA TOTAL	DISTANCIA PARCIAL	DIRECCIÓN	INFORMACIÓN	DIST. REG.
15.23	0.38	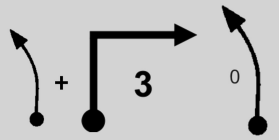 250	Izquierda corta + Derecha 3 Izquierda 0	7.22
15.47	0.24	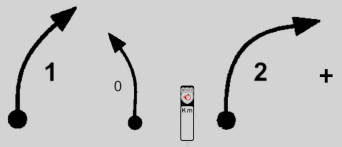 251	Derecha 1 Izquierda 0 corta Km 190 Derecha 2 +	6.98
15.72	0.25	252	Izquierda 2	6.73
15.91	0.19	253	Derecha 0 Izquierda 1 larga Cierra +	6.53
16.18	0.26	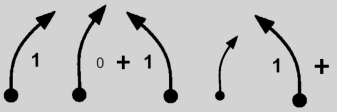 254	Derecha 1 Derecha 0 + Izquierda 1 Derecha corta Izquierda 1 +	6.27
16.59	0.41	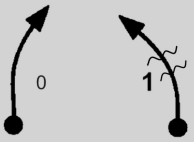 255	Derecha 0 Izquierda 1 con agua	5.86
16.77	0.18	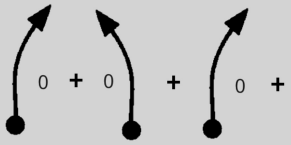 256	Derecha 0 + Izquierda 0 + Derecha 0 +	5.68
16.95	0.18	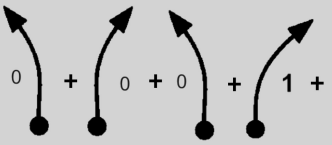 257	Izquierda 0 + Derecha 0 + Izquierda 0 + Derecha 1 +	5.50

PRÓX.: 0.26 Made with Rabbit Roadbook Designer Pag. 34

MIL CUMBRES 1

DISTANCIA TOTAL	DISTANCIA PARCIAL	DIRECCIÓN	INFORMACIÓN	DIST. REG.
17.21	0.26	258	Izquierda 2 + Derecha 3 larga Cierra	5.24
17.55	0.34	259 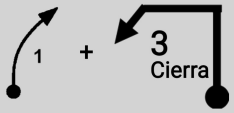	Derecha 1 corta + Izquierda 3 Cierra	4.90
17.87	0.32	260 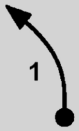	Izquierda 1	4.58
18.15	0.28	261 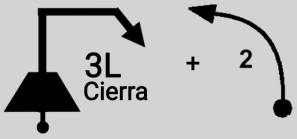	Lomo Derecha 3 larga Cierra + Izquierda 2	4.30
18.49	0.34	262 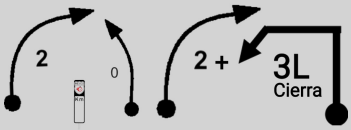	Derecha 2 Km 183 Izquierda 0 corta Derecha 2 + Izquierda 3 larga Cierra	3.96
18.75	0.26	263 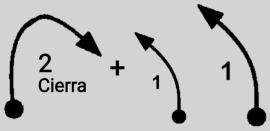	Derecha 2 Cierra + Izquierda 1 corta Izquierda 1	3.70
19.03	0.28	264 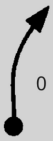	Derecha 0	3.42
19.694	0.664	265 Lat: 19,67771 Lon: -100,85021	Control B Saliendo de curva (Let: San José de la Cumbre)	2.756

PRÓX.: 0.10 !!!

Made with Rabbit Roadbook Designer

MIL CUMBRES 1

DISTANCIA TOTAL	DISTANCIA PARCIAL	DIRECCIÓN	INFORMACIÓN	DIST. REG.
19.79	0.10	266	Lomo Izquierda	2.65
20.03	0.23	267 Lat: 19,67449 Lon: -100,85078	Control C Alto total Junto a arco en Calle de concreto	2.41
20.86	0.82	268	De frente	1.58
22.14	1.27	269 Lat: 19,68159 Lon: -100,86591	Control CH (En km 196)	0.31
22.450 0.000	0.310 0.000	270 Lat: 19,68337 Lon: -100,86824	Control A (Cascos) (Entrada de tierra- capilla)	0.000 34.549

Made with Rabbit Roadbook Designer

SECC	5	SAN JOSÉ DE LA CUMBRE 1	DIST.	5
CHP	6	SERVICIO	34.549 km.	
TRAMO CRONOMETRADO / *SPECIAL STAGE*			PROM. / *AVARAGE*	TIEMPO *TIME* 0:40'
TC	SAN JOSÉ DE LA CUMBRE 1	16.074 km.	52 k/h	

DISTANCIA TOTAL	DISTANCIA PARCIAL	DIRECCIÓN	INFORMACIÓN	DIST. REG.
0.000	0.000	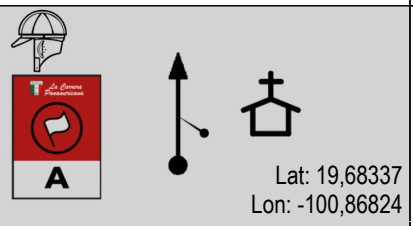 270	Control A (Cascos) (Entrada de tierra- capilla)	34.549
0.13	0.13	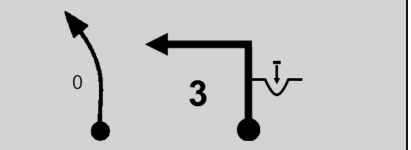 271	Izquierda 0 Izquierda 3 con Vado	34.41
0.40	0.27	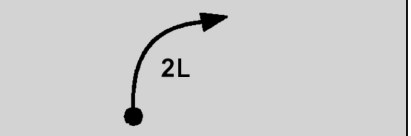 272	Derecha 2 larga	34.14
0.66	0.26	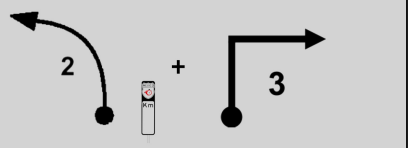 273	Izquierda 2 Km 197 + Derecha 3	33.88
0.97	0.31	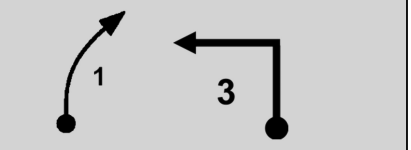 274	Derecha 1 Izquierda 3	33.57
1.25	0.28	275	Derecha 1	33.29
1.40	0.15	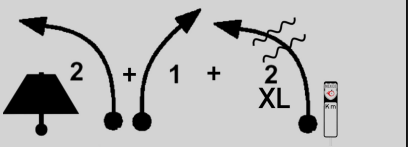 276	Lomo izquierda 2 + Derecha 1 + Izquierda 2 muy larga (Agua) Km 198	33.14
1.83	0.43	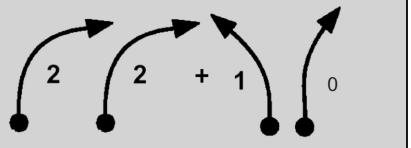 277	Derecha 2 Derecha 2 + Izquierda 1 Derecha 0	32.71

PRÓX.: 0.44 Made with Rabbit Roadbook Designer Pag. 37

SAN JOSÉ DE LA CUMBRE 1

DISTANCIA TOTAL	DISTANCIA PARCIAL	DIRECCIÓN	INFORMACIÓN	DIST. REG.
2.27	0.44	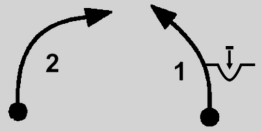 278	Derecha 2 Izquierda 1 con vado	32.27
2.47	0.20	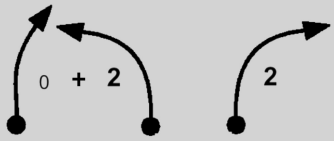 279	Derecha 0 + Izquierda 2 Derecha 2 Km 199	32.07
2.77	0.30	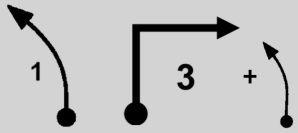 280	Izquierda 1 Derecha 3 + Izquierda corta	31.77
2.99	0.22	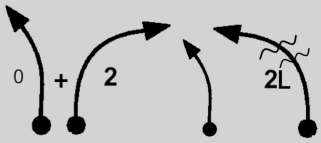 281	Izquierda 0 corta + Derecha 2 Izquierda corta Izquierda 2 larga Con agua	31.55
3.35	0.36	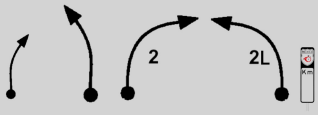 282	Derecha corta Izquierda Derecha 2 Izquierda 2 larga Km 200	31.19
3.71	0.36	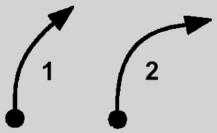 283	Derecha 1 Derecha 2	30.83
3.91	0.20	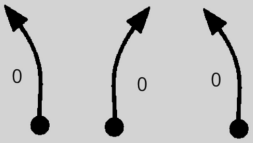 284	Izquierda 0 Derecha 0 Izquierda 0	30.63
4.21	0.30	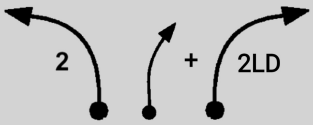 285	Izquierda 2 Derecha corta Derecha 2 larga Doble	30.33

PRÓX.: 0.32 Made with Rabbit Roadbook Designer Pag. 38

SAN JOSÉ DE LA CUMBRE 1

DISTANCIA TOTAL	DISTANCIA PARCIAL	DIRECCIÓN	INFORMACIÓN	DIST. REG.
4.53	0.32	286	Izquierda Derecha Izquierda 0	30.01
4.77	0.24	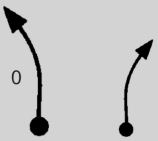 287	Izquierda 0 Derecha corta	29.77
4.90	0.13	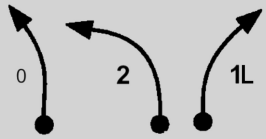 288	Izquierda 0 Izquierda 2 Derecha 1 larga	29.64
5.43	0.53	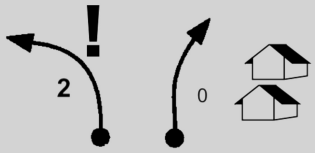 289	Izquierda 2 resbalosa Derecha 0 Poblado	29.11
5.72	0.29	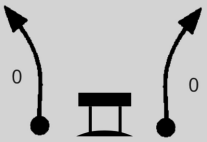 290	Izquierda 0 Let: Morelia 36 Derecha 0	28.82
5.82	0.10	291	Izquierda 1	28.72
5.98	0.16	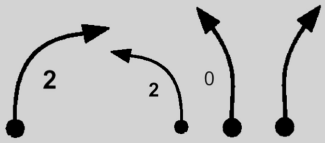 292	Derecha 2 Izquierda 2 corta Izquierda 0 Derecha	28.56
6.38	0.40	293	Izquierda 2	28.16

PRÓX.: 0.12 !!!

Made with Rabbit Roadbook Designer

SAN JOSÉ DE LA CUMBRE 1

DISTANCIA TOTAL	DISTANCIA PARCIAL	DIRECCIÓN	INFORMACIÓN	DIST. REG.
6.50	0.12	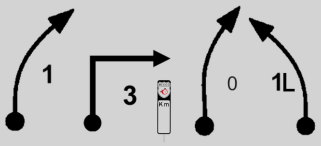 294	Derecha 1 Derecha 3 Km 203 Derecha 0 Izquierda 1 larga	28.04
7.09	0.59	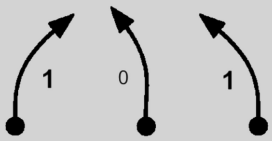 295	Derecha 1 Izquierda 0 Izquierda 1	27.45
7.48	0.39	296	Izquierda 1 Derecha muy larga cierra	27.06
7.97	0.49	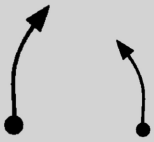 297	Derecha Izquierda corta	26.57
8.04	0.07	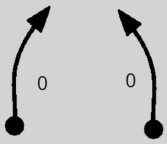 298	Derecha 0 Izquierda 0	26.50
8.15	0.11	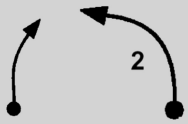 299	Derecha corta Izquierda 2	26.39
8.50	0.35	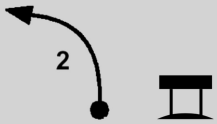 300	Izquierda 2 Let: Los Timones	26.04
8.64	0.14	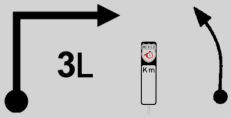 301	Derecha 3 larga Km 205 Izquierda corta	25.90

PRÓX.: 0.35 Made with Rabbit Roadbook Designer Pag. 40

SAN JOSÉ DE LA CUMBRE 1

DISTANCIA TOTAL	DISTANCIA PARCIAL	DIRECCIÓN	INFORMACIÓN	DIST. REG.
8.99	0.35	302 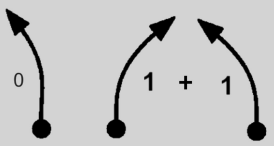	Izquierda 0 Derecha 1 + Izquierda 1	25.55
9.32	0.33	303	Derecha 2	25.22
9.48	0.16	304	Izquierda 2 larga	25.06
9.72	0.24	305 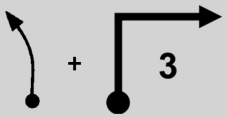	Izquierda corta + Derecha 3	24.82
9.85	0.13	306 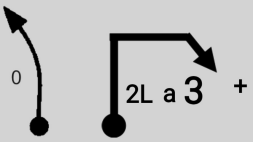	Izquierda 0 Derecha 2 larga Cierra a 3 +	24.69
10.11	0.26	307 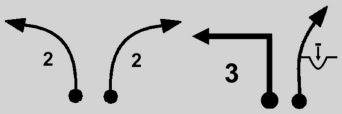	Izquierda 2 Derecha 2 Izquierda 3 Derecha con Vado	24.43
10.59	0.48	308 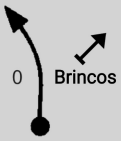	Izquierda 0 con brincos	23.95
10.82	0.23	309 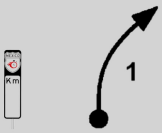	Km 207 Derecha 1	23.72

PRÓX.: 0.14 !!!

Made with Rabbit Roadbook Designer

SAN JOSÉ DE LA CUMBRE 1

DISTANCIA TOTAL	DISTANCIA PARCIAL	DIRECCIÓN	INFORMACIÓN	DIST. REG.
10.96	0.14	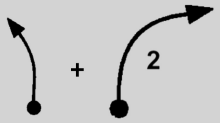 310	Izquierda corta + Derecha 2	23.58
11.17	0.21	311	Izquierda 3 larga Derecha 2 larga Cierra + Izquierda 2	23.37
11.65	0.48	312	Let: El Alamo	22.89
11.77	0.12	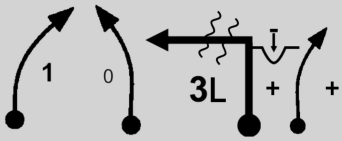 313	Derecha 1 Izquierda 0 Izquierda 3 larga con vado Agua + Derecha corta +	22.77
12.32	0.55	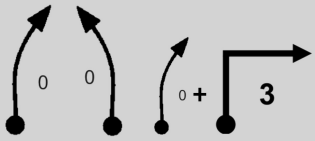 314	Derecha 0 Izquierda 0 Derecha 0 corta + Derecha 3	22.22
12.77	0.45	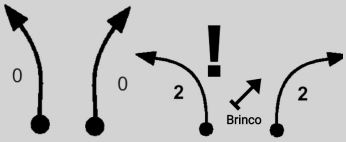 315	Izquierda 0 Derecha 0 Izquierda 2 corta ! Brinco ! Derecha 2 corta	21.77
13.12	0.35	316	Izquierda 2	21.42
13.21	0.09	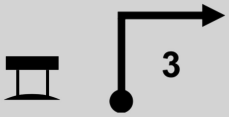 317	Let: Los Candiles Derecha 3	21.33

PRÓX.: 0.23 Made with Rabbit Roadbook Designer Pag. 42

SAN JOSÉ DE LA CUMBRE 1

DISTANCIA TOTAL	DISTANCIA PARCIAL	DIRECCIÓN	INFORMACIÓN	DIST. REG.
13.44	0.23	 318	Izquierda 1 piso malo	21.10
13.55	0.11	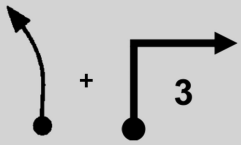 319	Izquierda + Derecha 3	20.99
13.73	0.18	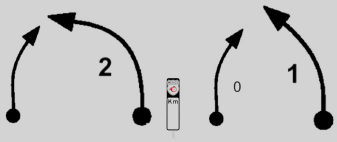 320	Derecha corta Izquierda 2 Km 210 Derecha 0 corta Izquierda 1	20.81
14.05	0.32	321	Derecha 2	20.49
14.20	0.15	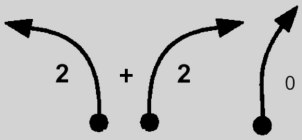 322	Izquierda 2 + Derecha 2 Derecha 0	20.34
14.55	0.35	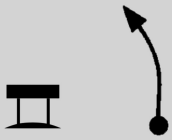 323	Let: Las Trojes Izquierda	19.99
14.79	0.24	324	Izquierda 1 Casas Km 211	19.75
15.11	0.32	325	Lomo recta	19.43

PRÓX.: 0.22 Made with Rabbit Roadbook Designer Pag. 43

SAN JOSÉ DE LA CUMBRE 1

DISTANCIA TOTAL	DISTANCIA PARCIAL	DIRECCIÓN	INFORMACIÓN	DIST. REG.
15.33	0.22	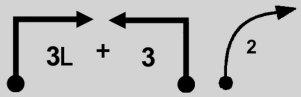 326	Derecha 3 larga + Izquierda 3 Derecha 2	19.21
15.71	0.38	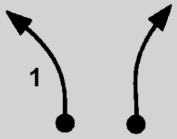 327	Izquierda 1 Derecha	18.83
16.074	0.364	Lat: 19,65048 Lon: -100,94477 328	Control B (Marca en señal de curva)	18.475
16.12	0.05	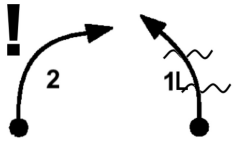 329	Derecha 2 ! Izquierda 1 larga Con agua	18.42
16.55	0.43	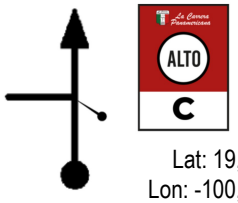 Lat: 19,65197 Lon: -100,94854 330	Control C Alto total (Entrada lado Izquierdo)	17.99
17.11	0.56	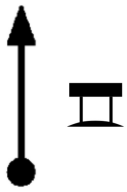 331	EL TEMAZCAL	17.43
17.31	0.19	 332		17.23
24.86	7.55	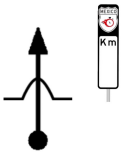 333	Topes (2) Km 221	9.68

PRÓX.: 5.39 Made with Rabbit Roadbook Designer Pag. 44

SAN JOSÉ DE LA CUMBRE 1

DISTANCIA TOTAL	DISTANCIA PARCIAL	DIRECCIÓN	INFORMACIÓN	DIST. REG.
30.25	5.39	334 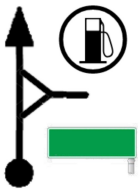		4.29
30.42	0.16	335 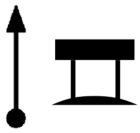		4.12
31.65	1.23	336 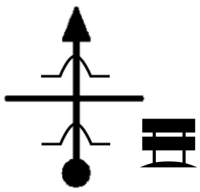	Topes (2)	2.89
32.75	1.09	337 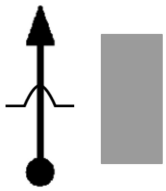	Topes (3) (Cereso L.D)	1.79
33.81	1.05	338 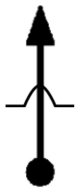	Topes (2)	0.73
34.549 0.000	0.737 0.000	339 Lat: 19,68456 Lon: -101,07623	Gasolinera L.I Control CHP No penaliza adelanto (Junto al árbol)	0.000 0.200

Made with Rabbit Roadbook Designer

CHP	6	SERVICIO	DIST.	6
CH	7	SERVICIO	0.000 km.	
TRAMO CRONOMETRADO / *SPECIAL STAGE*			PROM. / *AVARAGE*	TIEMPO *TIME* 1:00'
			0 k/h	

DISTANCIA TOTAL	DISTANCIA PARCIAL	DIRECCIÓN	INFORMACIÓN	DIST. REG.
34.549 0.000	0.737 0.000	339 Lat: 19,68456 Lon: -101,07623	Gasolinera L.I Control CHP No penaliza adelanto (Junto al árbol)	0.000 0.200
0.10	0.10	340	Servicio	0.10
0.200 0.000	0.100 0.000	341  Lat: 19,68428 Lon: -101,07559	Control CH Entronque con carretera A la derecha	0.000 18.006

Made with Rabbit Roadbook Designer

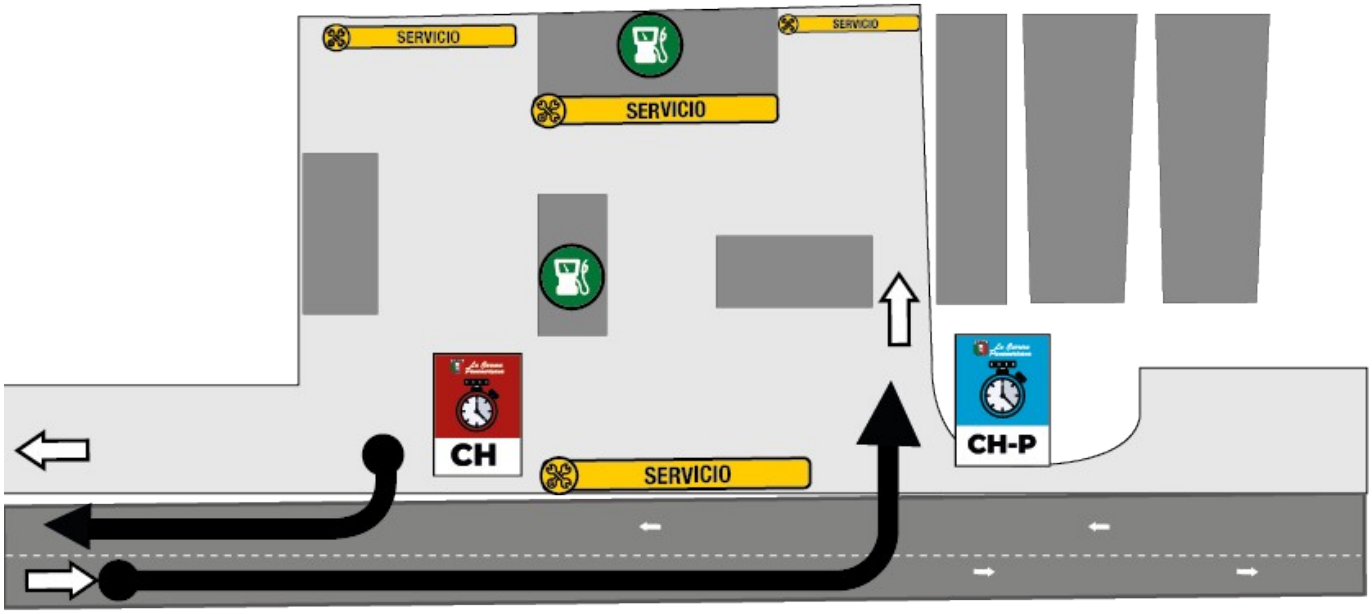

CH	7	SERVICIO	DIST.	7
CH	8	LA CASCADA 1	18.006 km.	
TRAMO CRONOMETRADO / *SPECIAL STAGE*			PROM. / *AVARAGE*	TIEMPO *TIME* 0:25'
			43 k/h	

DISTANCIA TOTAL	DISTANCIA PARCIAL	DIRECCIÓN	INFORMACIÓN	DIST. REG.
0.200 0.000	0.100 0.000	 341 Lat: 19,68428 Lon: -101,07559	Control CH Entronque con carretera A la derecha	0.000 18.006
0.64	0.64	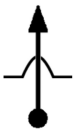 342	Topes (2)	17.36
1.37	0.73	 343	Topes (3)	16.63
2.71	1.33	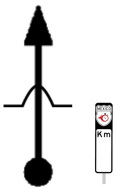 344	Km 228 Topes (2)	15.29
4.27	1.56	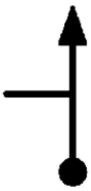 345	Seguir de frente	13.72
5.65	1.37	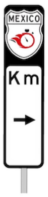 346	Km 225	12.35
9.53	3.87	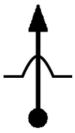 347	Topes (2)	8.47
10.62	1.09	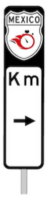 348	Km 220	7.38

PRÓX.: 2.21 Made with Rabbit Roadbook Designer Pag. 47

SALIDA SERVICIO

DISTANCIA TOTAL	DISTANCIA PARCIAL	DIRECCIÓN	INFORMACIÓN	DIST. REG.
12.83	2.21	349 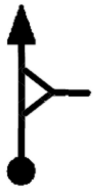	Seguir de frente	5.16
15.68	2.84	350	Km 215	2.32
17.23	1.55	351		0.76
17.35	0.11	352 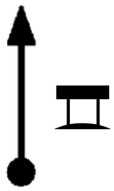		0.65
17.59	0.24	353 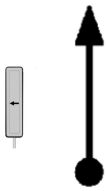	Km 213 L.I Inv	0.40
17.77	0.18	354 Lat: 19,65352 Lon: -100,94961	Control CH (Km 213+200 cascada)	0.22
18.006 0.000	0.228 0.000	355 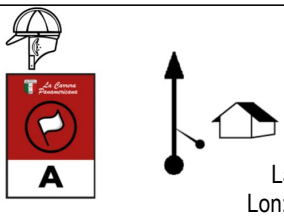 Lat: 19,65197 Lon: -100,94854	Control A (Cascos) (Entrada reja fierro)	0.000 19.775

Made with Rabbit Roadbook Designer

SECC	8	LA CASCADA 1	DIST.	8
CH	9	EL MIRADOR 1	19.775 km.	
TRAMO CRONOMETRADO / *SPECIAL STAGE*			PROM. / *AVARAGE*	TIEMPO *TIME* 0:20'
TC	LA CASCADA 1	16.959 km.	59 k/h	

DISTANCIA TOTAL	DISTANCIA PARCIAL	DIRECCIÓN	INFORMACIÓN	DIST. REG.
0.000	0.000	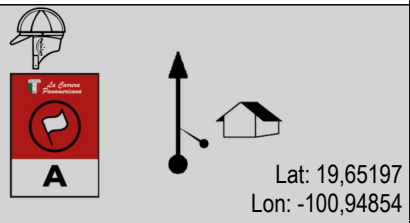 355	Control A (Cascos) (Entrada reja fierro)	19.775
0.15	0.15	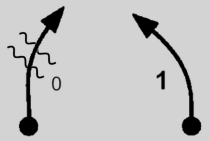 356	Derecha 0 con agua Izquierda 1	19.62
0.59	0.44	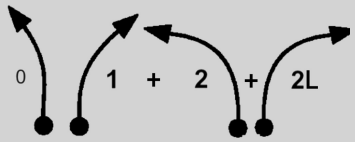 357	Izquierda 0 Derecha 1 + Izquierda 2 + Derecha 2 larga	19.18
1.06	0.47	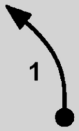 358	Izquierda 1	18.71
1.67	0.61	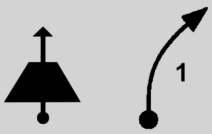 359	Lomo recta Derecha 1	18.10
1.90	0.23	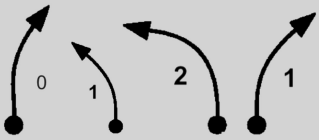 360	Derecha 0 Izquierda 1 corta Izquierda 2 Derecha 1	17.87
2.38	0.48	361	Izquierda 2	17.39
2.56	0.18	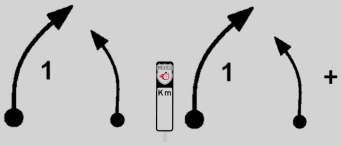 362	Derecha 1 Izquierda corta Km 210 Derecha 1 Izquierda corta +	17.21

PRÓX.: 0.29 Made with Rabbit Roadbook Designer Pag. 49

LA CASCADA 1

DISTANCIA TOTAL	DISTANCIA PARCIAL	DIRECCIÓN	INFORMACIÓN	DIST. REG.
2.85	0.29	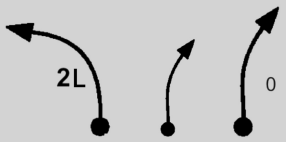 363	Izquierda 2 larga Derecha corta Derecha 0	16.92
3.31	0.46	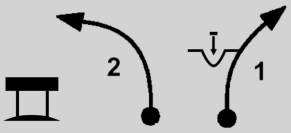 364	Letrero:"Los Cantiles" Izquierda 2 Derecha 1 con Vado	16.45
3.49	0.17	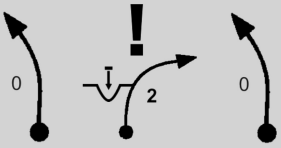 365	Izquierda 0 Derecha 2 corta con Vado! Izquierda 0	16.28
3.73	0.24	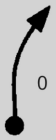 366	Derecha 0	16.04
3.86	0.13	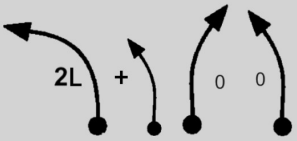 367	Izquierda 2 larga + Izquierda corta Derecha 0 Izquierda 0	15.91
4.35	0.49	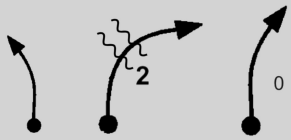 368	Izquierda corta Derecha 2 con agua Derecha 0	15.42
4.60	0.25	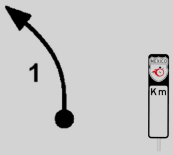 369	Izquierda 1 Km 208	15.17
4.88	0.28	370	Letrero "El Álamo"	14.89

PRÓX.: 0.02 !!!

Made with Rabbit Roadbook Designer

LA CASCADA 1

DISTANCIA TOTAL	DISTANCIA PARCIAL	DIRECCIÓN	INFORMACIÓN	DIST. REG.
4.91	0.02	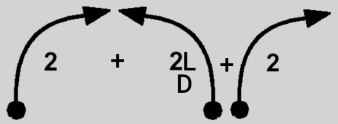 371	Derecha 2 Izquierda 2 larga doble Derecha 2	14.86
5.39	0.48	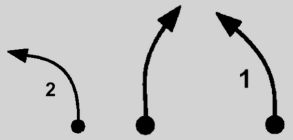 372	Izquierda 2 corta Derecha Izquierda 1	14.38
5.79	0.40	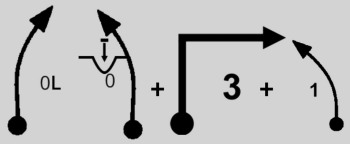 373	Derecha 0 larga Izquierda 0 con Vado + Derecha 3 + Izquierda 1	13.98
6.26	0.47	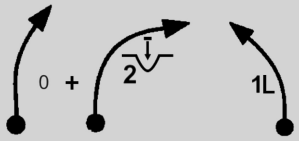 374	Derecha 0 con Vado + Derecha 2 con Vado Izquierda 1 larga	13.51
6.59	0.33	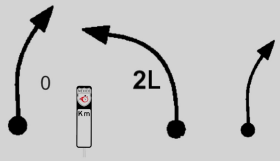 375	Derecha 0 Km 206 Izquierda 2 larga Derecha corta	13.18
6.90	0.31	376	Derecha 2 larga	12.87
7.09	0.19	377	Izquierda 2	12.68
7.29	0.20	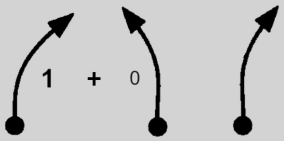 378	Derecha 1 + Izquierda 0 Derecha	12.48

PRÓX.: 0.32 Made with Rabbit Roadbook Designer Pag. 51

LA CASCADA 1

DISTANCIA TOTAL	DISTANCIA PARCIAL	DIRECCIÓN	INFORMACIÓN	DIST. REG.
7.61	0.32	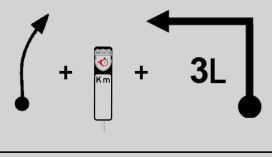 379	Derecha corta + Km 205 + Izquierda 3 larga	12.16
7.93	0.32	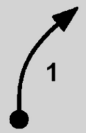 380	Derecha 1	11.84
8.19	0.26	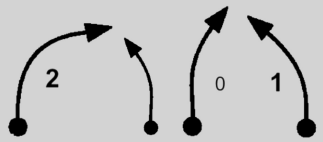 381	Derecha 2 Izquierda corta Derecha 0 Izquierda 1 corta	11.58
8.48	0.29	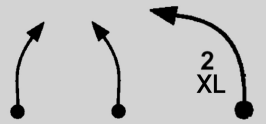 382	Derecha corta Izquierda corta Izquierda 2 muy larga	11.29
8.94	0.46	 383	Derecha 1	10.83
9.18	0.24	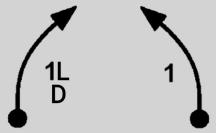 384	Derecha 1 larga doble Izquierda 1	10.59
9.47	0.29	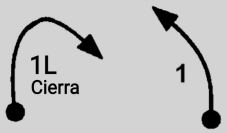 385	Derecha 1 larga cierra Izquierda 1	10.30
9.75	0.28	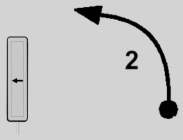 386	Km 203 L.I Inv Izquierda 2	10.02

PRÓX.: 0.18 !!!

Made with Rabbit Roadbook Designer

LA CASCADA 1

DISTANCIA TOTAL	DISTANCIA PARCIAL	DIRECCIÓN	INFORMACIÓN	DIST. REG.
9.93	0.18	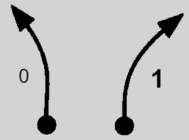 387	Izquierda 0 Derecha 1	9.84
10.23	0.30	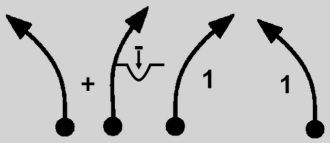 388	Izquierda + Derecha con Vado Derecha 1 Izquierda 1 larga	9.54
10.54	0.31	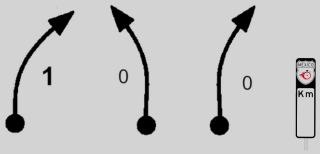 389	Derecha 1 Izquierda 0 Derecha 0 Km 202	9.23
10.83	0.29	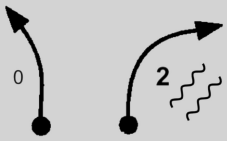 390	Izquierda 0 Derecha 2 resbalosa	8.94
11.18	0.35	391	Izquierda 1 larga Derecha 1	8.59
11.53	0.35	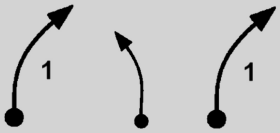 392	Derecha 1 Izquierda corta Derecha 1	8.24
11.79	0.26	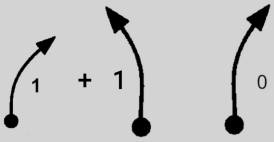 393	Derecha 1 corta + Izquierda 1 Derecha 0	7.98
11.98	0.19	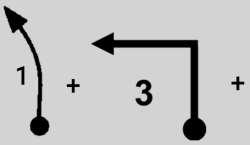 394	Izquierda 1 + Izquierda 3 +	7.79

PRÓX.: 0.22 Made with Rabbit Roadbook Designer Pag. 53

LA CASCADA 1

DISTANCIA TOTAL	DISTANCIA PARCIAL	DIRECCIÓN	INFORMACIÓN	DIST. REG.
12.20	0.22	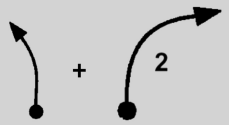 395	Izquierda corta + Derecha 2	7.57
12.38	0.18	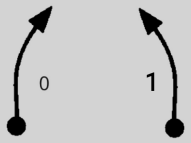 396	Derecha 0 Izquierda 1	7.39
12.55	0.17	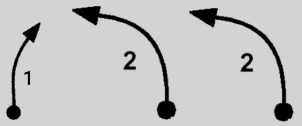 397	Derecha 1 corta Izquierda 2 Izquierda 2	7.22
12.81	0.26	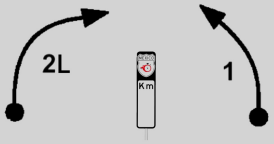 398	Derecha 2 larga Km 200 Izquierda 1	6.96
13.10	0.29	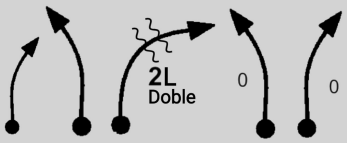 399	Derecha corta Izquierda Derecha 2 larga doble (Agua) Izquierda 0 Derecha 0	6.67
13.53	0.43	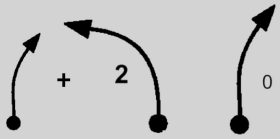 400	Derecha corta + Izquierda 2 Derecha 0	6.24
13.82	0.29	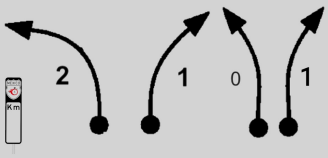 401	Km 199 Izquierda 2 Derecha 1 con agua Izquierda 0 Derecha 1	5.95
14.16	0.34	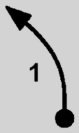 402	Izquierda 1	5.61

PRÓX.: 0.13 !!!

Made with Rabbit Roadbook Designer

LA CASCADA 1

DISTANCIA TOTAL	DISTANCIA PARCIAL	DIRECCIÓN	INFORMACIÓN	DIST. REG.
14.29	0.13	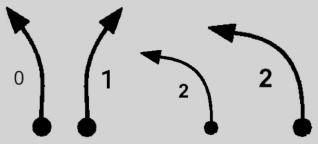 403	Izquierda 0 Derecha 1 Izquierda 2 corta Izquierda 2	5.48
14.73	0.44	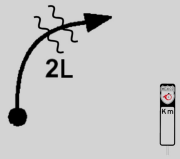 404	Derecha 2 larga (agua) Km 198 LI	5.04
14.95	0.22	405	Izquierda 1 Derecha 1	4.82
15.23	0.28	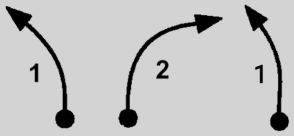 406	Izquierda 1 Derecha 2 Izquierda 1	4.54
15.67	0.44	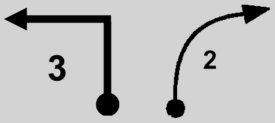 407	Izquierda 3 Derecha 2	4.10
16.03	0.36	408	Izquierda 2 larga Derecha 2	3.74
16.37	0.34	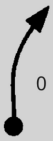 409	Derecha 0	3.40
16.959	0.589	 Lat: 19,68337 Lon: -100,86824 410	Control B (En terraceria y capilla)	2.816

PRÓX.: 0.33 Made with Rabbit Roadbook Designer Pag. 55

LA CASCADA 1

DISTANCIA TOTAL	DISTANCIA PARCIAL	DIRECCIÓN	INFORMACIÓN	DIST. REG.
17.29	0.33	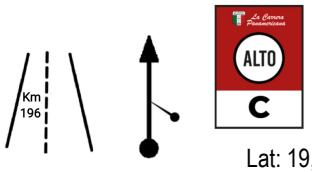 411 Lat: 19,68159 Lon: -100,86591	Control C Alto total (Km 196 piso)	2.48
18.31	1.01	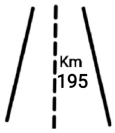 412	Km 195 piso	1.46
18.62	0.31	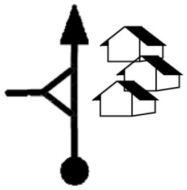 413	Seguir de frente Poblado (San José de la Cumbre)	1.15
19.43	0.80	414	Km 194	0.34
19.62	0.19	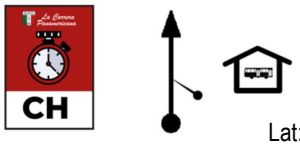 415 Lat: 19,67647 Lon: -100,85072	Control CH (Junto a parada de autobús)	0.14
19.775 0.000	0.147 0.000	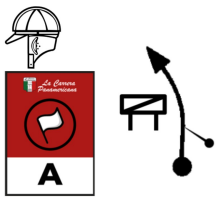 416 Lat: 19,67770 Lon: -100,85021	Control A (Cascos) Letrero invertido (San José de la Cumbre)	0.000 27.303

Made with Rabbit Roadbook Designer

SECC	9	EL MIRADOR 1	DIST.	9
CH	10	VUELTA EN "U"	27.303 km.	
TRAMO CRONOMETRADO / *SPECIAL STAGE*			PROM. / *AVARAGE*	TIEMPO *TIME* 1:30'
TC	EL MIRADOR 1	18.910 km.	18 k/h	

DISTANCIA TOTAL	DISTANCIA PARCIAL	DIRECCIÓN	INFORMACIÓN	DIST. REG.
0.000	0.000	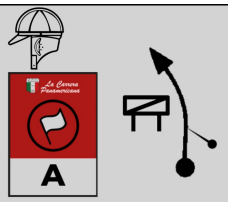 416 Lat: 19,67770 Lon: -100,85021	Control A (Cascos) Letrero invertido (San José de la Cumbre)	27.303
0.10	0.10	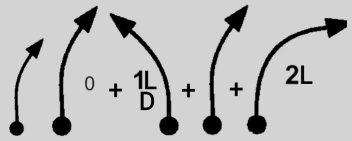 417	Derecha corta Derecha 0 + Izquierda 1 larga doble + Derecha + Derecha 2 larga	27.20
0.53	0.43	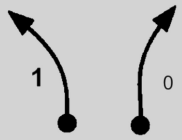 418	Izquierda 1 Derecha 0	26.77
0.69	0.16	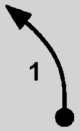 419	Izquierda 1	26.61
0.82	0.13	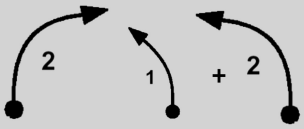 420	Derecha 2 Izquierda 1 corta + Izquierda 2	26.48
1.32	0.50	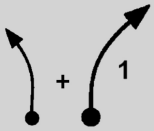 421	Izquierda corta + Derecha 1	25.98
1.47	0.15	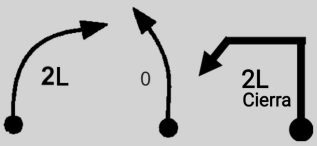 422	Derecha 2 larga Izquierda 0 Izquierda 2 larga cierra	25.83
1.92	0.45	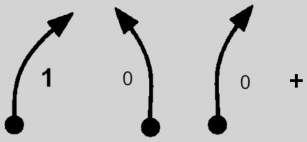 423	Derecha 1 Izquierda 0 Derecha 0 +	25.38

PRÓX.: 0.18 !!!

Made with Rabbit Roadbook Designer

EL MIRADOR 1

DISTANCIA TOTAL	DISTANCIA PARCIAL	DIRECCIÓN	INFORMACIÓN	DIST. REG.
2.10	0.18	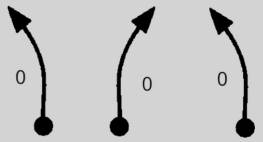 424	Izquierda 0 Derecha 0 Izquierda 0	25.20
2.35	0.25	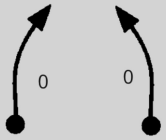 425	Derecha 0 Izquierda 0	24.95
2.54	0.19	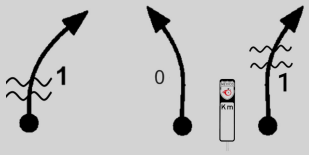 426	Derecha 1 con agua Izquierda 0 Km 191 Derecha 1 con agua	24.76
2.76	0.22	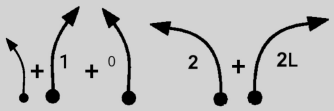 427	Izquierda corta + Derecha 1 Izquierda 0 Izquierda 2 + Derecha 2 larga	24.54
3.33	0.57	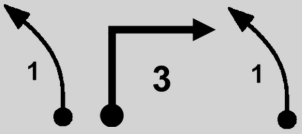 428	Izquierda Derecha 3 Izquierda 1	23.97
3.70	0.37	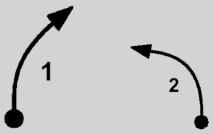 429	Derecha 1 Izquierda 2 corta	23.59
3.79	0.08	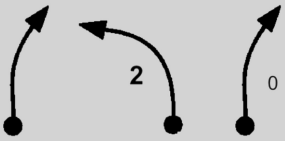 430	Derecha Izquierda 2 Derecha 0	23.51
4.24	0.45	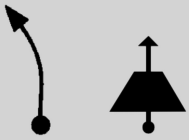 431	Izquierda Lomo recta	23.06

PRÓX.: 0.23 Made with Rabbit Roadbook Designer Pag. 58

EL MIRADOR 1

DISTANCIA TOTAL	DISTANCIA PARCIAL	DIRECCIÓN	INFORMACIÓN	DIST. REG.
4.47	0.23	432	Derecha 1 Izquierda 0 + Derecha 1 Izquierda 0	22.83
4.92	0.45	433	Derecha 2 Izquierda 2 + Izquierda 1 Derecha 3 larga con Vado	22.38
5.49	0.57	434	Izquierda 2 corta	21.81
5.66	0.17	435	Lomo izquierda corta Derecha Izquierda 2	21.64
6.10	0.44	436	Izquierda 2 larga doble	21.20
6.41	0.31	437	Derecha 1	20.89
6.74	0.33	438	Km 187 piso Derecha 3 larga Izquierda 0 Derecha 0 con Vado +	20.56
6.97	0.22	439	Izquierda 0 Derecha 0 + Izquierda	20.33

PRÓX.: 0.22 Made with Rabbit Roadbook Designer Pag. 59

EL MIRADOR 1

DISTANCIA TOTAL	DISTANCIA PARCIAL	DIRECCIÓN	INFORMACIÓN	DIST. REG.
7.19	0.22	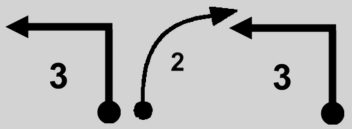 440	Izquierda 3 Derecha 2 Izquierda 3	20.11
7.56	0.37	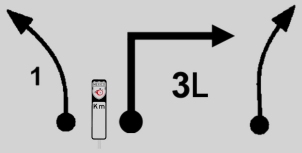 441	Izquierda 1 Km 186 Derecha 3 larga Derecha	19.74
8.01	0.45	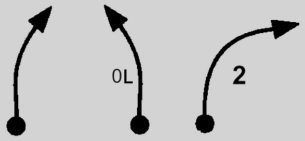 442	Derecha Izquierda 0 larga Derecha 2	19.29
8.39	0.38	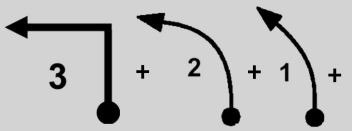 443	Izquierda 3 + Izquierda 2 + Izquierda 1 +	18.91
8.65	0.26	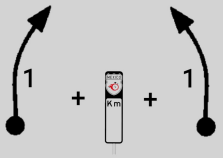 444	Derecha 1 + Km 135 + Izquierda 1	18.65
8.87	0.22	445	Izquierda 0 Deslave Izquierda 1	18.43
9.19	0.32	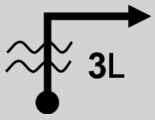 446	Derecha 3 larga Con agua	18.11
9.35	0.16	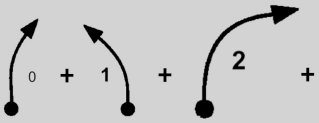 447	Derecha 0 corta + Izquierda 1 corta + Derecha 2 +	17.95

PRÓX.: 0.22 Made with Rabbit Roadbook Designer Pag. 60

EL MIRADOR 1

DISTANCIA TOTAL	DISTANCIA PARCIAL	DIRECCIÓN	INFORMACIÓN	DIST. REG.
9.57	0.22	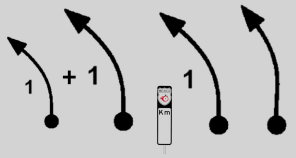 448	Izquierda 1 corta + Izquierda 1 Km 184 Izquierda 1 Izquierda	17.73
9.96	0.39	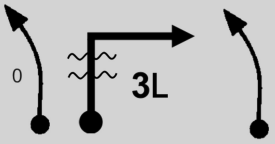 449	Izquierda 0 Derecha 3 larga con agua Izquierda	17.34
10.27	0.31	450	Derecha	17.03
10.39	0.12	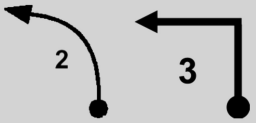 451	Izquierda 2 Izquierda 3	16.91
10.71	0.32	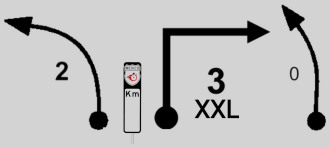 452	Izquierda 2 Km 183 L.I Derecha 3 muy muy larga Izquierda 0	16.59
11.35	0.64	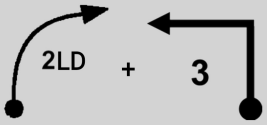 453	Derecha 2 larga doble + Izquierda 3	15.95
11.78	0.43	454	Letrero "Pino gordo" Izquierda 2 con Brincos Cierra	15.52
12.17	0.39	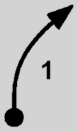 455	Derecha 1	15.13

PRÓX.: 0.23 Made with Rabbit Roadbook Designer Pag. 61

EL MIRADOR 1

DISTANCIA TOTAL	DISTANCIA PARCIAL	DIRECCIÓN	INFORMACIÓN	DIST. REG.
12.40	0.23	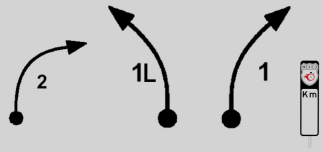 456	Derecha 2 corta Izquierda 1 larga Derecha 1 Km 181	14.90
12.89	0.49	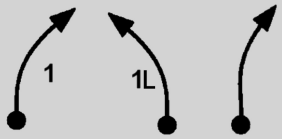 457	Derecha 1 Izquierda 1 larga Derecha	14.41
13.18	0.29	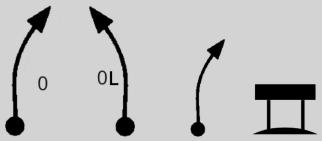 458	Derecha 0 Izquierda 0 larga Derecha corta Letrero:"Mi ranchito"	14.12
13.79	0.61	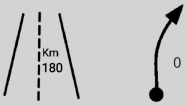 459	Km 180 Derecha 0 corta	13.51
13.99	0.20	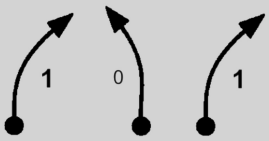 460	Derecha 1 Izquierda 0 Derecha 1	13.31
14.33	0.34	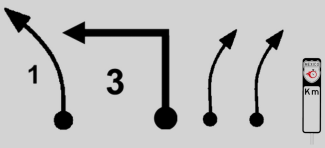 461	Izquierda 1 Izquierda 3 Derecha corta Derecha corta Km 179	12.97
14.84	0.51	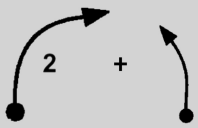 462	Derecha 2 + Izquierda corta	12.46
15.05	0.21	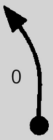 463	Izquierda 0	12.25

PRÓX.: 0.31 Made with Rabbit Roadbook Designer Pag. 62

EL MIRADOR 1

DISTANCIA TOTAL	DISTANCIA PARCIAL	DIRECCIÓN	INFORMACIÓN	DIST. REG.
15.36	0.31	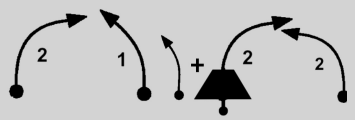 464	Derecha 2 larga Izquierda 1 Izquierda corta + Lomo derecha 2 Izquierda 2	11.94
15.96	0.60	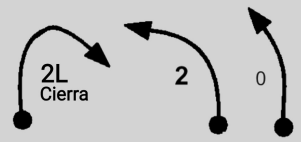 465	Derecha 2 larga cierra Izquierda 2 Izquierda 0	11.34
16.39	0.43	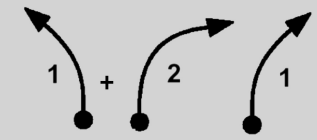 466	Izquierda 1 + Derecha 2 Derecha 1	10.91
16.79	0.40	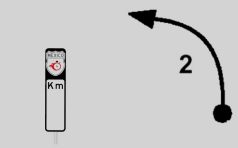 467	Km 177 Izquierda 2	10.51
16.98	0.19	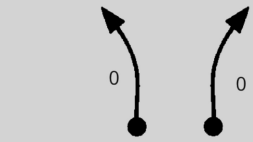 468	Izquierda 0 Derecha 0	10.32
17.22	0.24	469	Izquierda 1	10.08
17.36	0.14	470	Derecha 2 larga	9.94
17.54	0.18	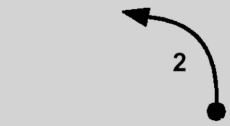 471	Izquierda 2	9.76

PRÓX.: 0.20 !!!

Made with Rabbit Roadbook Designer

EL MIRADOR 1

DISTANCIA TOTAL	DISTANCIA PARCIAL	DIRECCIÓN	INFORMACIÓN	DIST. REG.
17.74	0.20	472 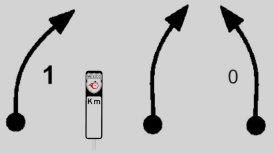	Derecha 1 Km 176 Derecha Izquierda 0	9.56
18.05	0.31	473	Derecha	9.25
18.30	0.25	474 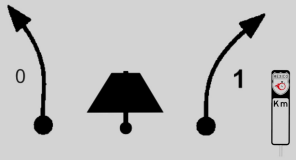	Izquierda 0 Lomo Derecha 1 Km 175	9.00
18.910	0.610	475 Lat: 19,62362 Lon: -100,77543	Control B (Marca piso)	8.393
18.97	0.06	476 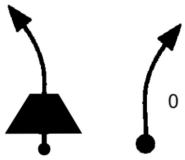	Lomo izquierda Derecha 0	8.33
19.34	0.37	477 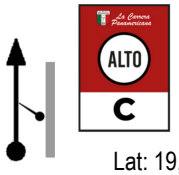 Lat: 19,61937 Lon: -100,77549	Control C Alto total (Frente mirador)	7.96
21.43	2.09	478 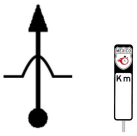	Topes (2) Km 172	5.86
23.60	2.17	479	Puente	3.69

PRÓX.: 2.33 Made with Rabbit Roadbook Designer Pag. 64

EL MIRADOR 1

DISTANCIA		DIRECCIÓN	INFORMACIÓN	DIST. REG.
TOTAL	PARCIAL			
25.94	2.33	480	Km 168	1.35
27.303 0.000	1.358 0.000	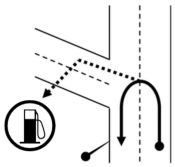 481	Entronque a Zinapecuaro Vuelta en "U" Control CH (Se permite la recarga de Combustible en gasolinera)	0.000 8.245

Made with Rabbit Roadbook Designer

CH	10	VUELTA EN "U"	DIST.	10
CH	11	MIL CUMBRES 2	8.245 km.	
TRAMO CRONOMETRADO / *SPECIAL STAGE*			PROM. / *AVARAGE*	TIEMPO *TIME* 0:12'
			41 k/h	

DISTANCIA TOTAL	DISTANCIA PARCIAL	DIRECCIÓN	INFORMACIÓN	DIST. REG.
27.303 0.000	1.358 0.000	481 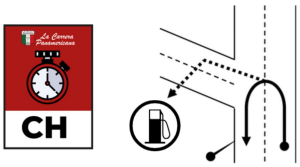	Entronque a Zinapecuaro Vuelta en "U" Control CH (Se permite la recarga de Combustible en gasolinera)	0.000 8.245
0.46	0.46	482	Km 167	7.78
5.41	4.95	483 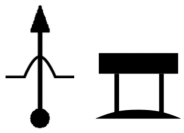	LA MINA Tope	2.83
5.94	0.53	484 	Tope	2.30
7.95	2.01	485	MIRADOR MIL CUMBRES	0.28
8.13	0.17	486 Lat: 19,61938 Lon: -100,77549	Control CH (Al final del mirador)	0.11
8.245 0.000	0.112 0.000	487 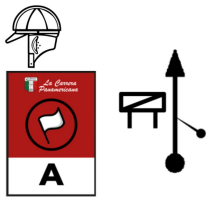 Lat: 19,62061 Lon: -100,77525	Control A (Cascos) (Let. Invertido "El Mirador")	0.000 22.450

Made with Rabbit Roadbook Designer

SECC	11	MIL CUMBRES 2	DIST.	11
CH	12	SAN JOSÉ DE LA CUMBRE 2	22.450 km.	
TRAMO CRONOMETRADO / *SPECIAL STAGE*			PROM. / *AVARAGE*	TIEMPO *TIME* 0:20'
TC	MIL CUMBRES 2	19.694 km.	67 k/h	

DISTANCIA TOTAL	DISTANCIA PARCIAL	DIRECCIÓN	INFORMACIÓN	DIST. REG.
0.000	0.000	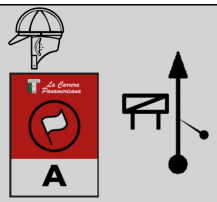 Lat: 19,62061 Lon: -100,77525 487	Control A (Cascos) (Let. Invertido "El Mirador")	22.450
0.02	0.02	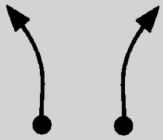 488	Izquierda Derecha	22.43
0.37	0.35	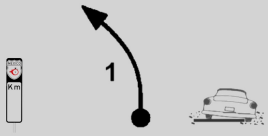 489	Km 175 L.I Izquierda 1 Piso malo	22.08
0.76	0.39	490	Derecha	21.69
1.06	0.30	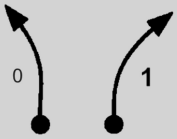 491	Izquierda 0 Derecha 1	21.39
1.30	0.24	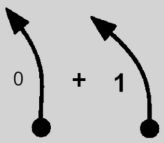 492	Izquierda 0 + Izquierda 1	21.15
1.52	0.22	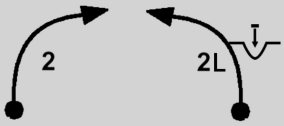 493	Derecha 2 Izquierda 2 larga Con Vado	20.93
1.90	0.38	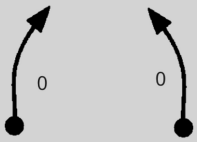 494	Derecha 0 Izquierda 0	20.55

PRÓX.: 0.26 Made with Rabbit Roadbook Designer Pag. 67

MIL CUMBRES 2

DISTANCIA TOTAL	DISTANCIA PARCIAL	DIRECCIÓN	INFORMACIÓN	DIST. REG.
2.16	0.26	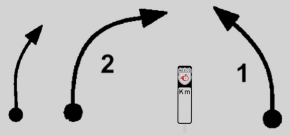 495	Derecha corta Derecha 2 Km 177 Izquierda 1	20.29
2.65	0.49	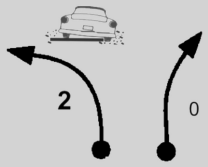 496	Izquierda 2 piso malo Derecha 0	19.80
2.86	0.21	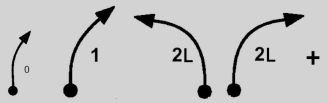 497	Derecha 0 corta Derecha 1 Izquierda 2 larga Derecha 2 larga + Izquierda 2 piso malo Derecha 0 Derecha 1 con Vado Izquierda 2 cierra	19.59
3.41	0.55	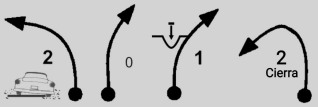 498		19.04
4.08	0.67	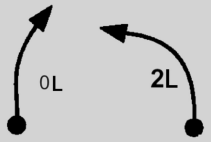 499	Derecha 0 larga Izquierda 2 larga	18.37
4.55	0.47	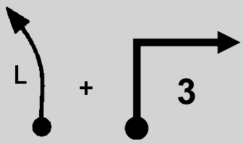 500	Izquierda larga + Derecha 3	17.90
4.79	0.24	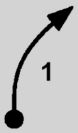 501	Derecha 1	17.66
4.96	0.17	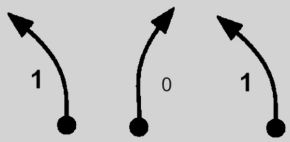 502	Izquierda 1 Derecha 0 Izquierda 1	17.49

PRÓX.: 0.26 Made with Rabbit Roadbook Designer Pag. 68

MIL CUMBRES 2

DISTANCIA TOTAL	DISTANCIA PARCIAL	DIRECCIÓN	INFORMACIÓN	DIST. REG.
5.22	0.26	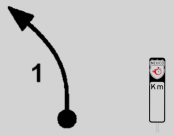 503	Izquierda 1 Km 180	17.23
5.55	0.33	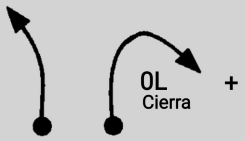 504	Izquierda Derecha 0 larga cierra	16.90
5.89	0.34	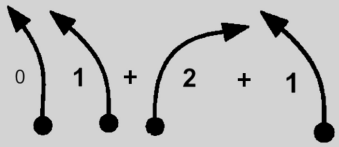 505	Izquierda 0 Izquierda 1 + Derecha 2 + Izquierda 1	16.56
6.38	0.49	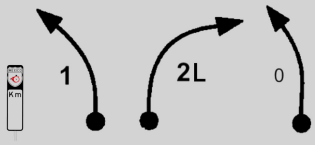 506	Km 180 Izquierda 1 Derecha 2 larga Izquierda 0	16.07
6.85	0.47	 507	Izquierda 1 Piso malo	15.60
7.15	0.30	508	Derecha 1 larga Casas	15.30
7.48	0.33	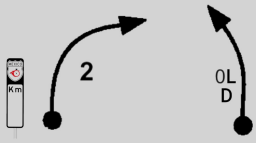 509	Km 182 Derecha 2 Izquierda 0 larga doble	14.97
8.01	0.53	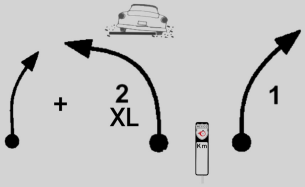 510	Derecha corta + Izquierda 2 muy larga Piso malo Km 183 Derecha 1	14.44

PRÓX.: 0.53 Made with Rabbit Roadbook Designer Pag. 69

MIL CUMBRES 2

DISTANCIA TOTAL	DISTANCIA PARCIAL	DIRECCIÓN	INFORMACIÓN	DIST. REG.
8.54	0.53	511 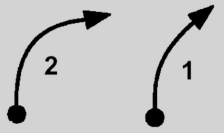	Derecha 2 Derecha 1	13.91
8.86	0.32	512 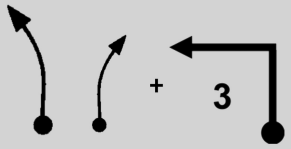	Izquierda Derecha corta + Izquierda 3	13.59
9.20	0.34	513	Derecha corta	13.25
9.32	0.12	514	Derecha corta +	13.13
9.45	0.13	515 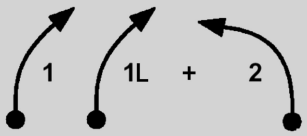	Derecha 1 Derecha 1 larga + Izquierda 2	13.00
9.74	0.29	516 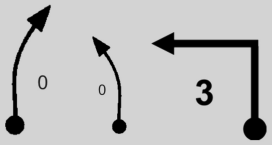	Derecha 0 Izquierda 0 corta Izquierda 3	12.71
10.14	0.40	517 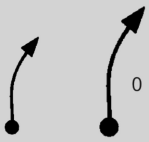	Derecha corta Derecha 0	12.31
10.29	0.15	518 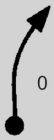	Derecha 0	12.16

PRÓX.: 0.14 !!!

Made with Rabbit Roadbook Designer

MIL CUMBRES 2

DISTANCIA TOTAL	DISTANCIA PARCIAL	DIRECCIÓN	INFORMACIÓN	DIST. REG.
10.43	0.14	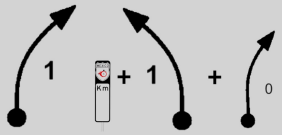 519	Derecha 1 Km 185 + Izquierda 1 + Derecha 0 corta	12.02
10.63	0.20	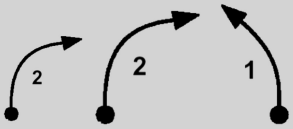 520	Derecha 2 corta Derecha 2 Izquierda 1	11.82
11.06	0.43	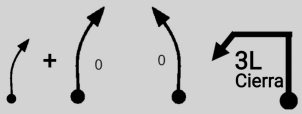 521	Derecha corta + Derecha 0 Izquierda 0 Izquierda 3 larga se cierra	11.39
11.55	0.49	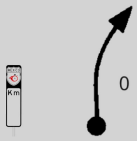 522	Km 186 piso Derecha 0 corta	10.90
11.71	0.16	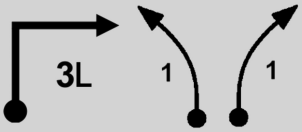 523	Derecha 3 larga Izquierda 1 Derecha 1	10.74
12.10	0.39	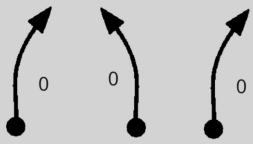 524	Derecha 0 Izquierda 0 Derecha 0	10.35
12.29	0.19	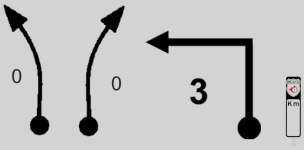 525	Izquierda 0 Derecha 0 Izquierda 3 Km 187	10.16
12.75	0.46	526	Izquierda	9.70

PRÓX.: 0.22 Made with Rabbit Roadbook Designer Pag. 71

MIL CUMBRES 2

DISTANCIA TOTAL	DISTANCIA PARCIAL	DIRECCIÓN	INFORMACIÓN	DIST. REG.
12.97	0.22	527	Derecha 1 larga doble	9.48
13.22	0.25	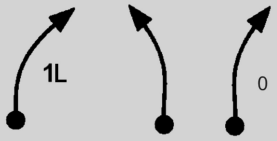 528	Derecha 1 larga Izquierda Derecha 0	9.22
13.57	0.34	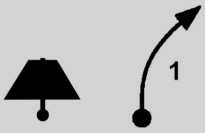 529	Lomo Derecha 1	8.88
13.81	0.24	530	Izquierda 2 larga Cierra	8.64
14.02	0.21	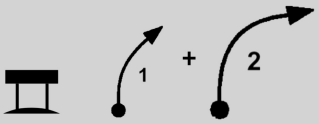 531	Letrero: Mirador Atzimba Derecha 1 corta + Derecha 2	8.43
14.23	0.21	532	Izquierda 1	8.22
14.49	0.26	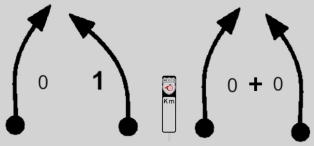 533	Derecha 0 Izquierda 1 Km 189 Derecha 0 corta + Izquierda 0	7.96
14.85	0.36	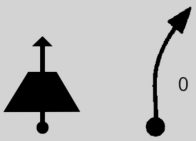 534	Lomo Derecha 0	7.60

PRÓX.: 0.38 Made with Rabbit Roadbook Designer Pag. 72

MIL CUMBRES 2

DISTANCIA TOTAL	DISTANCIA PARCIAL	DIRECCIÓN	INFORMACIÓN	DIST. REG.
15.23	0.38	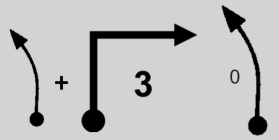 535	Izquierda corta + Derecha 3 Izquierda 0	7.22
15.47	0.24	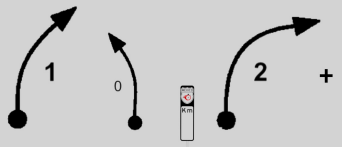 536	Derecha 1 Izquierda 0 corta Km 190 Derecha 2 +	6.98
15.72	0.25	537	Izquierda 2	6.73
15.91	0.19	538	Derecha 0 Izquierda 1 larga Cierra +	6.53
16.18	0.26	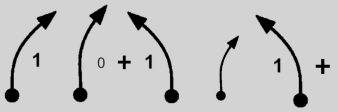 539	Derecha 1 Derecha 0 + Izquierda 1 Derecha corta Izquierda 1 +	6.27
16.59	0.41	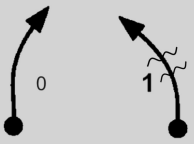 540	Derecha 0 Izquierda 1 con agua	5.86
16.77	0.18	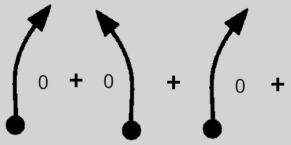 541	Derecha 0 + Izquierda 0 + Derecha 0 +	5.68
16.95	0.18	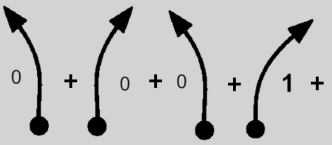 542	Izquierda 0 + Derecha 0 + Izquierda 0 + Derecha 1 +	5.50

PRÓX.: 0.26 Made with Rabbit Roadbook Designer Pag. 73

MIL CUMBRES 2

DISTANCIA TOTAL	DISTANCIA PARCIAL	DIRECCIÓN	INFORMACIÓN	DIST. REG.
17.21	0.26	2 + 3L Cierra 543	Izquierda 2 + Derecha 3 larga Cierra	5.24
17.55	0.34	1 + 3 Cierra 544	Derecha 1 corta + Izquierda 3 Cierra	4.90
17.87	0.32	1 545	Izquierda 1	4.58
18.15	0.28	3L Cierra + 2 546	Lomo Derecha 3 larga Cierra + Izquierda 2	4.30
18.49	0.34	2 0 2 + 3L Cierra 547	Derecha 2 Km 193 Izquierda 0 corta Derecha 2 + Izquierda 3 larga Cierra	3.96
18.75	0.26	2 Cierra + 1 1 548	Derecha 2 Cierra + Izquierda 1 corta Izquierda 1	3.70
19.03	0.28	0 549	Derecha 0	3.42
19.694	0.664	B 550 Lat: 19,67771 Lon: -100,85021	Control B Saliendo de curva Let: San José de la Cumbre	2.756

PRÓX.: 0.10 !!!

Made with Rabbit Roadbook Designer

MIL CUMBRES 2

DISTANCIA TOTAL	DISTANCIA PARCIAL	DIRECCIÓN	INFORMACIÓN	DIST. REG.
19.79	0.10	551	Lomo Izquierda	2.65
20.03	0.23	552 Lat: 19,67449 Lon: -100,85078	Control C Alto total Junto a arco en Calle de concreto	2.41
20.86	0.82	553 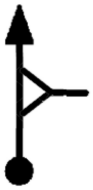	De frente	1.58
22.14	1.27	554  Lat: 19,68159 Lon: -100,86591	Control CH (En km 196)	0.31
22.450 0.000	0.310 0.000	555  Lat: 19,68337 Lon: -100,86823	Control A (Cascos) (Entrada de tierra- capilla)	0.000 47.970

Made with Rabbit Roadbook Designer

SECC	12	SAN JOSÉ DE LA CUMBRE 2	DIST.	12
CHP		META CATEDRAL DE MORELIA	47.970 km.	
TRAMO CRONOMETRADO / *SPECIAL STAGE*			PROM. / *AVARAGE*	TIEMPO *TIME* 0:54'
TC	SAN JOSÉ DE LA CUMBRE 2	16.074 km.	53 k/h	

DISTANCIA TOTAL	DISTANCIA PARCIAL	DIRECCIÓN	INFORMACIÓN	DIST. REG.
0.000	0.000	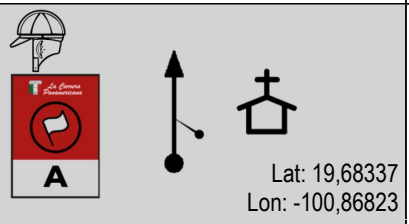 555	Control A (Cascos) (Entrada de tierra- capilla)	47.970
0.13	0.13	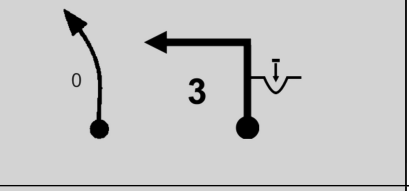 556	Izquierda 0 Izquierda 3 con Vado	47.84
0.40	0.27	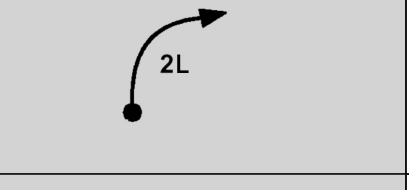 557	Derecha 2 larga	47.57
0.66	0.26	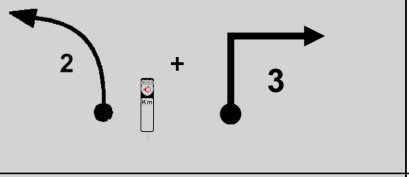 558	Izquierda 2 Km 197 + Derecha 3	47.31
0.97	0.31	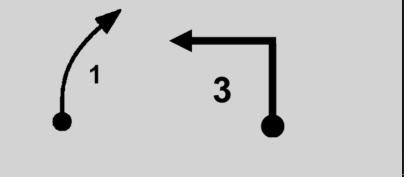 559	Derecha 1 Izquierda 3	47.00
1.25	0.28	560	Derecha 1	46.72
1.40	0.15	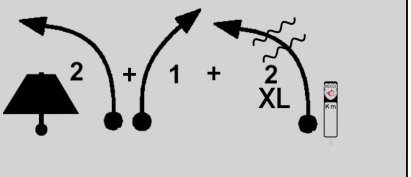 561	Lomo izquierda 2 + Derecha 1 + Izquierda 2 muy larga (Agua) Km 198	46.57
1.83	0.43	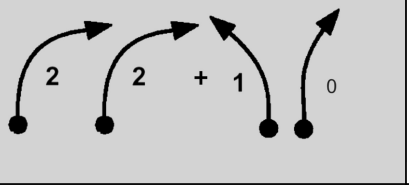 562	Derecha 2 Derecha 2 + Izquierda 1 Derecha 0	46.14

PRÓX.: 0.44 Made with Rabbit Roadbook Designer Pag. 76

SAN JOSÉ DE LA CUMBRE 2

DISTANCIA TOTAL	DISTANCIA PARCIAL	DIRECCIÓN	INFORMACIÓN	DIST. REG.
2.27	0.44	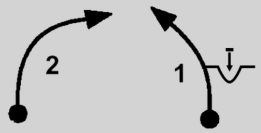 563	Derecha 2 Izquierda 1 con vado	45.70
2.47	0.20	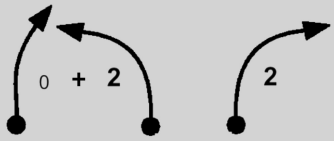 564	Derecha 0 + Izquierda 2 Derecha 2 Km 199	45.50
2.77	0.30	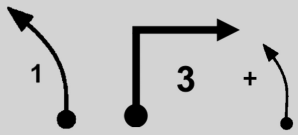 565	Izquierda 1 Derecha 3 + Izquierda corta	45.20
2.99	0.22	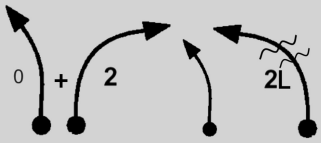 566	Izquierda 0 corta + Derecha 2 Izquierda corta Izquierda 2 larga Con agua	44.98
3.35	0.36	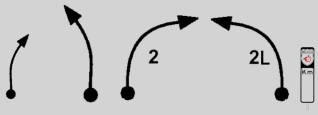 567	Derecha corta Izquierda Derecha 2 Izquierda 2 larga Km 200	44.62
3.71	0.36	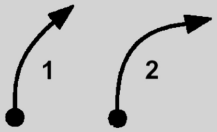 568	Derecha 1 Derecha 2	44.26
3.91	0.20	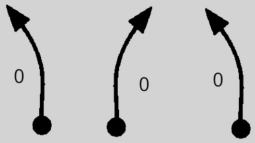 569	Izquierda 0 Derecha 0 Izquierda 0	44.06
4.21	0.30	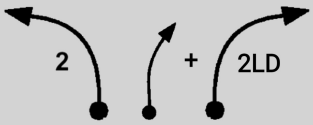 570	Izquierda 2 Derecha corta Derecha 2 larga Doble	43.76

PRÓX.: 0.32 Made with Rabbit Roadbook Designer Pag. 77

SAN JOSÉ DE LA CUMBRE 2

DISTANCIA TOTAL	DISTANCIA PARCIAL	DIRECCIÓN	INFORMACIÓN	DIST. REG.
4.53	0.32	571	Izquierda Derecha Izquierda 0	43.44
4.77	0.24	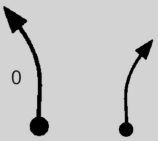 572	Izquierda 0 Derecha corta	43.20
4.90	0.13	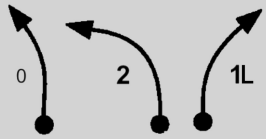 573	Izquierda 0 Izquierda 2 Derecha 1 larga	43.07
5.43	0.53	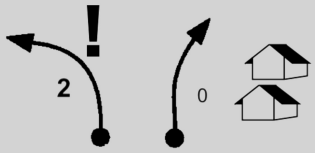 574	Izquierda 2 resbalosa Derecha 0 Poblado	42.54
5.72	0.29	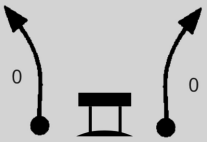 575	Izquierda 0 Let: Morelia 36 Derecha 0	42.25
5.82	0.10	576	Izquierda 1	42.15
5.98	0.16	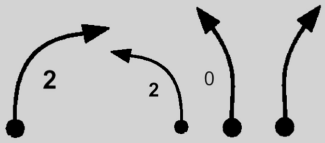 577	Derecha 2 Izquierda 2 corta Izquierda 0 Derecha	41.99
6.38	0.40	578	Izquierda 2	41.59

PRÓX.: 0.12 !!!

Made with Rabbit Roadbook Designer

SAN JOSÉ DE LA CUMBRE 2

DISTANCIA TOTAL	DISTANCIA PARCIAL	DIRECCIÓN	INFORMACIÓN	DIST. REG.
6.50	0.12	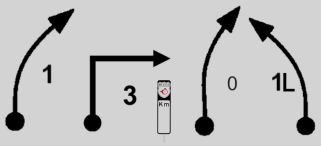 579	Derecha 1 Derecha 3 Km 203 Derecha 0 Izquierda 1 larga	41.47
7.09	0.59	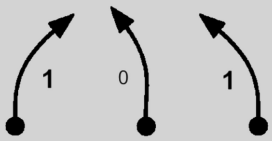 580	Derecha 1 Izquierda 0 Izquierda 1	40.88
7.48	0.39	581	Izquierda 1 Derecha muy larga Cierra a 3	40.49
7.97	0.49	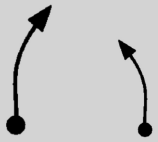 582	Derecha Izquierda corta	40.00
8.04	0.07	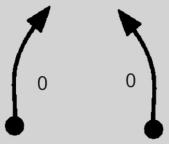 583	Derecha 0 Izquierda 0	39.93
8.15	0.11	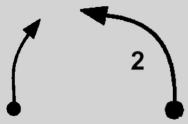 584	Derecha corta Izquierda 2	39.82
8.50	0.35	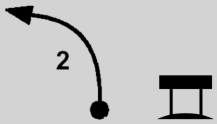 585	Izquierda 2 Let: Los Timones	39.47
8.64	0.14	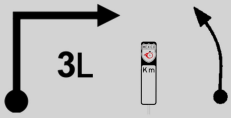 586	Derecha 3 larga Km 205 Izquierda corta	39.33

PRÓX.: 0.35 Made with Rabbit Roadbook Designer Pag. 79

SAN JOSÉ DE LA CUMBRE 2

DISTANCIA TOTAL	DISTANCIA PARCIAL	DIRECCIÓN	INFORMACIÓN	DIST. REG.
8.99	0.35	587	Izquierda 0 Derecha 1 + Izquierda 1	38.98
9.32	0.33	588	Derecha 2	38.65
9.48	0.16	589	Izquierda 2 larga	38.49
9.72	0.24	590	Izquierda corta + Derecha 3	38.25
9.85	0.13	591	Izquierda 0 Derecha 2 larga Cierra a 3 +	38.12
10.11	0.26	592	Izquierda 2 Derecha 2 Izquierda 3 Derecha con Vado	37.86
10.59	0.48	593	Izquierda 0 con brincos	37.38
10.82	0.23	594	Km 207 Derecha 1	37.15

PRÓX.: 0.14 !!!

Made with Rabbit Roadbook Designer

SAN JOSÉ DE LA CUMBRE 2

DISTANCIA TOTAL	DISTANCIA PARCIAL	DIRECCIÓN	INFORMACIÓN	DIST. REG.
10.96	0.14	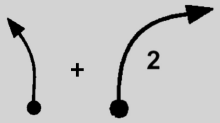 595	Izquierda corta + Derecha 2	37.01
11.17	0.21	596	Izquierda 3 larga Derecha 2 larga Cierra + Izquierda 2	36.80
11.65	0.48	597	Let: El Alamo	36.32
11.77	0.12	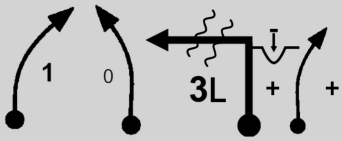 598	Derecha 1 Izquierda 0 Izquierda 3 larga con vado Cruce de agua + Derecha corta +	36.20
12.32	0.55	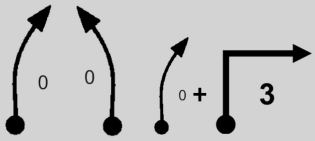 599	Derecha 0 Izquierda 0 Derecha 0 corta + Derecha 3	35.65
12.77	0.45	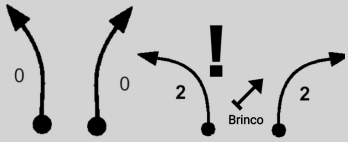 600	Izquierda 0 Derecha 0 Izquierda 2 corta ! Brinco ! Derecha 2 corta	35.20
13.12	0.35	601	Izquierda 2	34.85
13.21	0.09	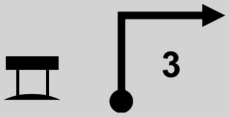 602	Let: Los Candiles Derecha 3	34.76

PRÓX.: 0.23 Made with Rabbit Roadbook Designer Pag. 81

SAN JOSÉ DE LA CUMBRE 2

DISTANCIA TOTAL	DISTANCIA PARCIAL	DIRECCIÓN	INFORMACIÓN	DIST. REG.
13.44	0.23	603 	Izquierda 1 piso malo	34.53
13.55	0.11	604 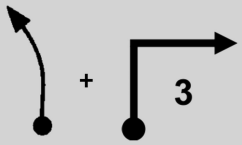	Izquierda + Derecha 3	34.42
13.73	0.18	605 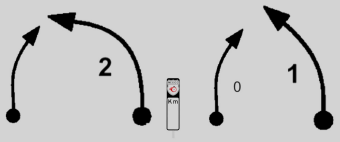	Derecha corta Izquierda 2 Km 210 Derecha 0 corta Izquierda 1	34.24
14.05	0.32	606 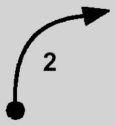	Derecha 2	33.92
14.20	0.15	607 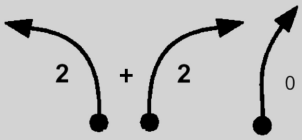	Izquierda 2 + Derecha 2 Derecha 0	33.77
14.55	0.35	608 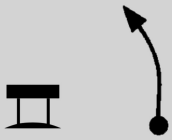	Let: Las Trojes Izquierda	33.42
14.79	0.24	609	Izquierda 1 Casas Km 211	33.18
15.11	0.32	610	Lomo recta	32.86

PRÓX.: 0.22 Made with Rabbit Roadbook Designer Pag. 82

SAN JOSÉ DE LA CUMBRE 2

DISTANCIA TOTAL	DISTANCIA PARCIAL	DIRECCIÓN	INFORMACIÓN	DIST. REG.
15.33	0.22	611 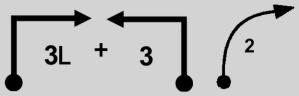	Derecha 3 larga + Izquierda 3 Derecha 2	32.64
15.71	0.38	612 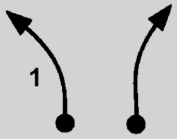	Izquierda 1 Derecha	32.26
16.074	0.364	613 Lat: 19,65048 Lon: -100,94477	Control B (Marca en señal de curva)	31.896
16.12	0.05	614 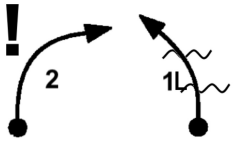	Derecha 2 ! Izquierda 1 larga Con agua	31.84
16.70	0.57	615 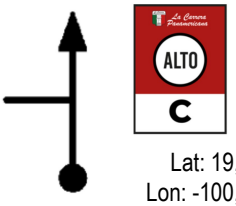 Lat: 19,65197 Lon: -100,94854	Control C Alto total (Entrada lado Izquierdo)	31.27
17.44	0.74	616 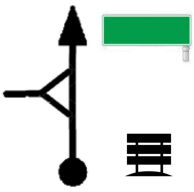		30.53
21.87	4.43	617 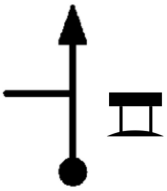		26.10
23.72	1.85	618 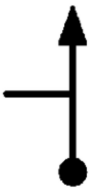	Seguir de frente	24.25

PRÓX.: 1.32 Made with Rabbit Roadbook Designer Pag. 83

SAN JOSÉ DE LA CUMBRE 2

DISTANCIA TOTAL	DISTANCIA PARCIAL	DIRECCIÓN	INFORMACIÓN	DIST. REG.
25.04	1.32	619 	Topes (2)	22.93
25.55	0.51	620 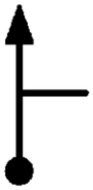	Seguir de frente	22.42
30.46	4.91	621 		17.51
31.91	1.45	622 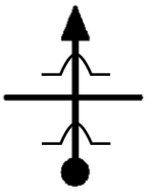	Topes (2) Cruce de frente	16.06
33.02	1.11	623 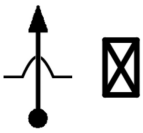	Topes (3) (Cereso)	14.95
34.08	1.06	624 	Topes (2)	13.89
34.79	0.71	625 	Gasolinera	13.18
35.30	0.51	626 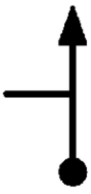	Seguir de frente	12.67

PRÓX.: 1.77 Made with Rabbit Roadbook Designer Pag. 84

SAN JOSÉ DE LA CUMBRE 2

DISTANCIA TOTAL	DISTANCIA PARCIAL	DIRECCIÓN	INFORMACIÓN	DIST. REG.
37.07	1.77	627	Ejército Mexicano	10.90
39.28	2.21	628	Tope	8.69
39.76	0.48	629	BUENA VISTA Gasolinera	8.21
39.91	0.15	630	Tope	8.06
40.36	0.45	631	Tope de frente	7.61
40.57	0.21	632	Inicia camellón	7.40
41.20	0.63	633	Todo de frente	6.77
42.30	1.10	634	Pasando puente superior Intersección	5.67

PRÓX.: 0.42 Made with Rabbit Roadbook Designer Pag. 85

SAN JOSÉ DE LA CUMBRE 2

DISTANCIA TOTAL	DISTANCIA PARCIAL	DIRECCIÓN	INFORMACIÓN	DIST. REG.
42.72	0.42	635 		5.25
43.21	0.49	636 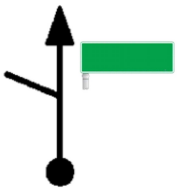		4.76
43.56	0.35	637 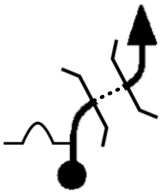	Topes (2) Seguir de frente	4.41
43.82	0.26	638 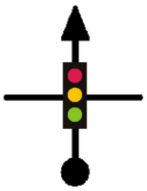	Cruce semáforo de frente	4.15
44.70	0.88	639	Semáforo de frente	3.27
44.95	0.25	640 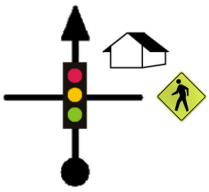	Cruce semáforo de frente (Universidad)	3.02
45.21	0.26	641 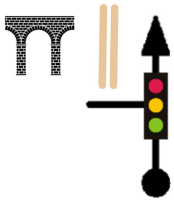	Semáforo de frente (Inicia Acueducto)	2.76
46.27	1.06	642 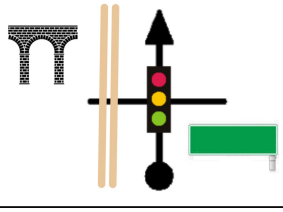	 Semáforo de frente	1.70

PRÓX.: 0.61 Made with Rabbit Roadbook Designer Pag. 86

SAN JOSÉ DE LA CUMBRE 2

DISTANCIA TOTAL	DISTANCIA PARCIAL	DIRECCIÓN	INFORMACIÓN	DIST. REG.
46.88	0.61	643 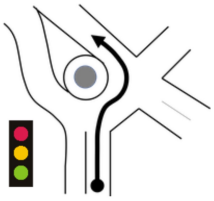	Cruce semáforo Continuar por la izquierda (Centro Histórico)	1.09
47.08	0.20	644 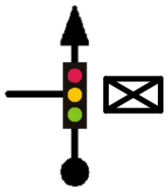	Semáforo de frente (El Sol de Morelia)	0.89
47.87	0.79	645	Cruce semáforo de frente	0.10
47.97	0.10	646 Lat: 19,70292 Lon: -101,19187	Control CHP No penaliza adelanto Catedral Morelia Centro	0.00

Made with Rabbit Roadbook Designer