CH	1	SALIDA CATEDRAL DE MORELIA	DIST.	1
CH	2	LA CASCADA 2	31.194 km.	
TRAMO CRONOMETRADO / *SPECIAL STAGE*			PROM. / *AVARAGE*	TIEMPO *TIME* 0:35'
			53 k/h	

DISTANCIA TOTAL	DISTANCIA PARCIAL	DIRECCIÓN	INFORMACIÓN	DIST. REG.
0.000	0.000	1 Lat: 19,70286 Lon: -101,19244	Salida Control CH (Frente a Catedral)	31.194
0.10	0.10	2 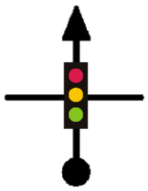	Semáforos (2) Seguir de frente (Calle Pino Suarez)	31.09
0.96	0.86	3 	Semáforo Continuar de frente Por la derecha	30.23
1.05	0.09	4 	Semáforo seguir de frente Junto al Acueducto	30.14
1.65	0.60	5 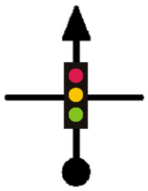	De frente a "Mil Cumbres" (Junto al Acueducto)	29.54
2.69	1.04	6 	Termina Acueducto	28.50
3.14	0.45	7 	Gasolinera	28.05
3.24	0.10	8	Semáforo Fin de camellón Seguir por carril central	27.95

PRÓX.: 0.89 Made with Rabbit Roadbook Designer Pag. 1

SALIDA CATEDRAL DE MORELIA

DISTANCIA TOTAL	DISTANCIA PARCIAL	DIRECCIÓN	INFORMACIÓN	DIST. REG.
4.13	0.89	9 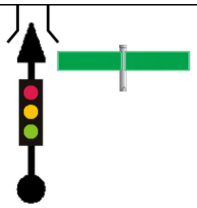	Por puente	27.06
4.71	0.58	10	De frente a "CD. Hidalgo"	26.48
4.94	0.23	11 	Topes (2)	26.25
5.31	0.37	12	Continuar todo de frente (Ignorar retornos)	25.88
5.45	0.14	13 	Carriles derechos a "CD Hidalgo/Cereso"	25.74
5.74	0.29	14	Seguir de frente	25.45
7.43	1.69	15 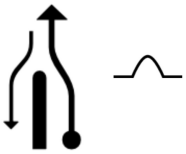	Fin de camellón Topes (2)	23.76
8.15	0.72	16 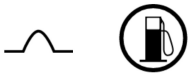	Tope Gasolinera	23.04

PRÓX.: 0.55 Made with Rabbit Roadbook Designer Pag. 2

SALIDA CATEDRAL DE MORELIA

DISTANCIA TOTAL	DISTANCIA PARCIAL	DIRECCIÓN	INFORMACIÓN	DIST. REG.
8.70	0.55	17 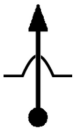	Tope	22.49
13.11	4.41	18	Gasolinera	18.08
13.83	0.72	19 	Topes (2)	17.36
14.56	0.73	20 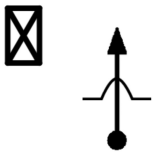	Topes (3) (Cereso)	16.63
15.90	1.33	21 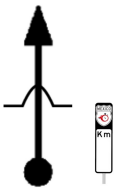	Km 228 Topes (2)	15.29
17.46	1.56	22 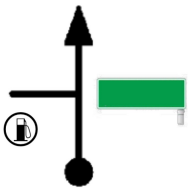		13.72
18.84	1.37	23	Km 225	12.35
22.71	3.87	24 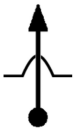	Topes (2)	8.47

PRÓX.: 1.09 Made with Rabbit Roadbook Designer Pag. 3

SALIDA CATEDRAL DE MORELIA

DISTANCIA TOTAL	DISTANCIA PARCIAL	DIRECCIÓN	INFORMACIÓN	DIST. REG.
23.81	1.09	25	Km 220	7.38
26.02	2.21	26 		5.16
28.86	2.84	27	Km 215	2.32
30.42	1.55	28 		0.76
30.54	0.11	29	Letrero "CD. Hidalgo 70"	0.65
30.78	0.24	30 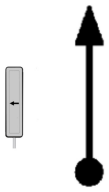	Km 213 L.I Inv	0.40
30.96	0.18	31 Lat: 19,65352 Lon: -100,94961	Control CH (Km 213+200 cascada)	0.22
31.194 0.000	0.228 0.000	32 Lat: 19,65197 Lon: -100,94854	Control A (Cascos) (Entrada reja fierro)	0.000 19.776

Made with Rabbit Roadbook Designer

SECC	2	LA CASCADA 2	DIST.	2
CH	3	EL MIRADOR 2	19.776 km.	
TRAMO CRONOMETRADO / *SPECIAL STAGE*			PROM. / *AVARAGE*	TIEMPO *TIME* 0:20'
TC	LA CASCADA 2	16.959 km.	59 k/h	

DISTANCIA TOTAL	DISTANCIA PARCIAL	DIRECCIÓN	INFORMACIÓN	DIST. REG.
0.000	0.000	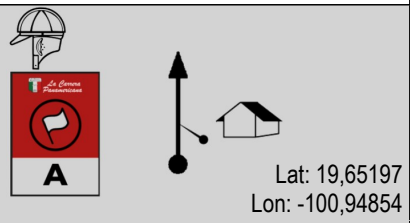 32	Control A (Cascos) (Entrada reja fierro)	19.776
0.15	0.15	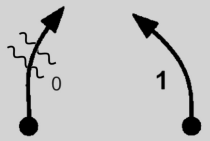 33	Derecha 0 con agua Izquierda 1	19.62
0.59	0.44	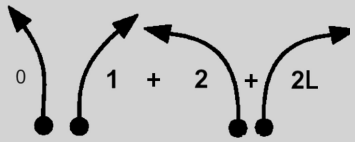 34	Izquierda 0 Derecha 1 + Izquierda 2 + Derecha 2 larga	19.18
1.06	0.47	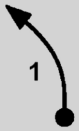 35	Izquierda 1	18.71
1.67	0.61	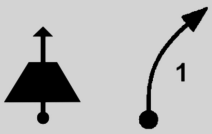 36	Lomo recta Derecha 1	18.10
1.90	0.23	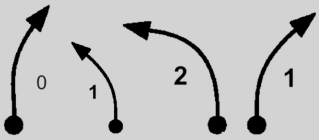 37	Derecha 0 Izquierda 1 corta Izquierda 2 Derecha 1	17.87
2.38	0.48	38	Izquierda 2	17.39
2.56	0.18	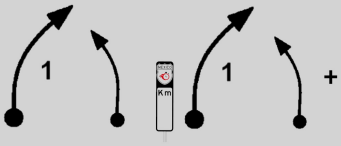 39	Derecha 1 Izquierda corta Km 210 Derecha 1 Izquierda corta +	17.21

PRÓX.: 0.29 Made with Rabbit Roadbook Designer Pag. 5

LA CASCADA 2

DISTANCIA TOTAL	DISTANCIA PARCIAL	DIRECCIÓN	INFORMACIÓN	DIST. REG.
2.85	0.29	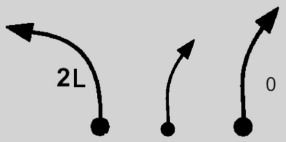 40	Izquierda 2 larga Derecha corta Derecha 0	16.92
3.31	0.46	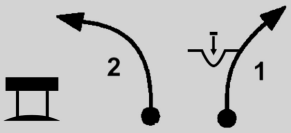 41	Letrero:"Los Cantiles" Izquierda 2 Derecha 1 con Vado	16.45
3.49	0.17	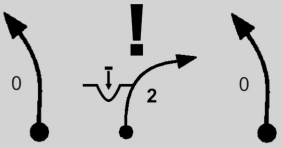 42	Izquierda 0 Derecha 2 corta con Vado! Izquierda 0	16.28
3.73	0.24	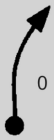 43	Derecha 0	16.04
3.86	0.13	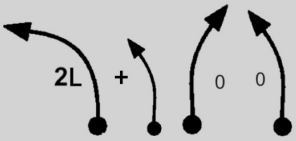 44	Izquierda 2 larga + Izquierda corta Derecha 0 Izquierda 0	15.91
4.35	0.49	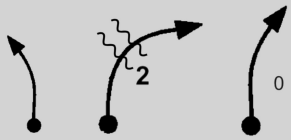 45	Izquierda corta Derecha 2 con agua Derecha 0	15.42
4.60	0.25	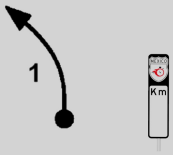 46	Izquierda 1 Km 208	15.17
4.88	0.28	47	Letrero "El Álamo"	14.89

PRÓX.: 0.02 !!!

Made with Rabbit Roadbook Designer

LA CASCADA 2

DISTANCIA TOTAL	DISTANCIA PARCIAL	DIRECCIÓN	INFORMACIÓN	DIST. REG.
4.91	0.02	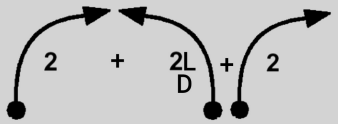 48	Derecha 2 Izquierda 2 larga doble Derecha 2	14.86
5.39	0.48	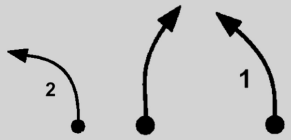 49	Izquierda 2 corta Derecha Izquierda 1	14.38
5.79	0.40	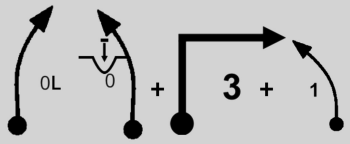 50	Derecha 0 larga Izquierda 0 con Vado + Derecha 3 + Izquierda 1	13.98
6.26	0.47	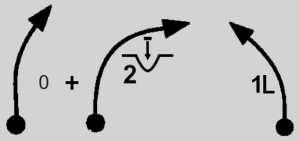 51	Derecha 0 con Vado + Derecha 2 con Vado Izquierda 1 larga	13.51
6.59	0.33	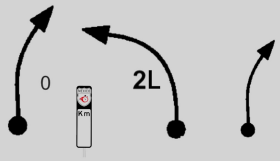 52	Derecha 0 Km 206 Izquierda 2 larga Derecha corta	13.18
6.90	0.31	53	Derecha 2 larga	12.87
7.09	0.19	54	Izquierda 2	12.68
7.29	0.20	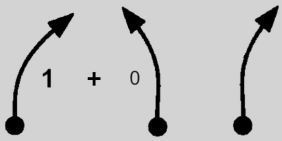 55	Derecha 1 + Izquierda 0 Derecha	12.48

PRÓX.: 0.32 Made with Rabbit Roadbook Designer Pag. 7

LA CASCADA 2

DISTANCIA TOTAL	DISTANCIA PARCIAL	DIRECCIÓN	INFORMACIÓN	DIST. REG.
7.61	0.32	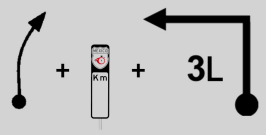 56	Derecha corta + Km 205 + Izquierda 3 larga	12.16
7.93	0.32	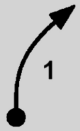 57	Derecha 1	11.84
8.19	0.26	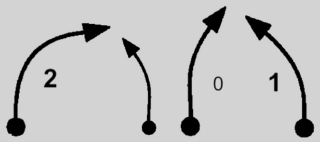 58	Derecha 2 Izquierda corta Derecha 0 Izquierda 1 corta	11.58
8.48	0.29	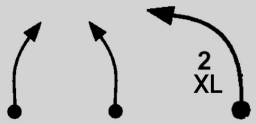 59	Derecha corta Izquierda corta Izquierda 2 muy larga	11.29
8.94	0.46	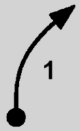 60	Derecha 1	10.83
9.18	0.24	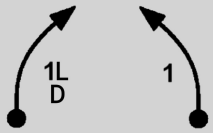 61	Derecha 1 larga doble Izquierda 1	10.59
9.47	0.29	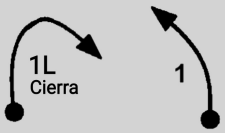 62	Derecha 1 larga cierra Izquierda 1	10.30
9.75	0.28	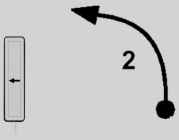 63	Km 203 L.I Inv Izquierda 2	10.02

PRÓX.: 0.18 !!!

Made with Rabbit Roadbook Designer

LA CASCADA 2

DISTANCIA TOTAL	DISTANCIA PARCIAL	DIRECCIÓN	INFORMACIÓN	DIST. REG.
9.93	0.18	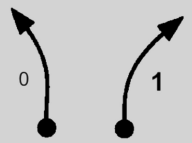 64	Izquierda 0 Derecha 1	9.84
10.23	0.30	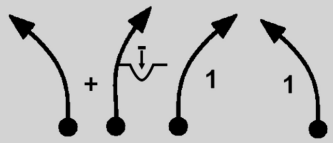 65	Izquierda + Derecha con Vado Derecha 1 Izquierda 1 larga	9.54
10.54	0.31	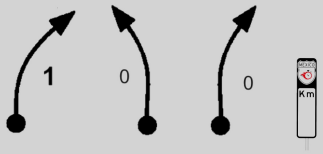 66	Derecha 1 Izquierda 0 Derecha 0 Km 202	9.23
10.83	0.29	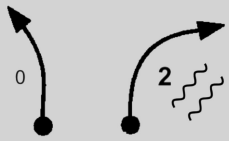 67	Izquierda 0 Derecha 2 resbalosa	8.94
11.18	0.35	68	Izquierda 1 larga Derecha 1	8.59
11.53	0.35	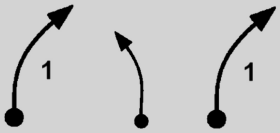 69	Derecha 1 Izquierda corta Derecha 1	8.24
11.79	0.26	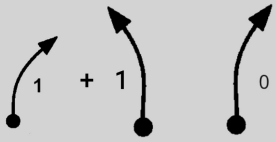 70	Derecha 1 corta + Izquierda 1 Derecha 0	7.98
11.98	0.19	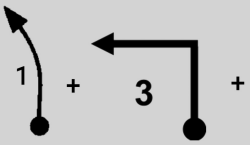 71	Izquierda 1 + Izquierda 3 +	7.79

PRÓX.: 0.22 Made with Rabbit Roadbook Designer Pag. 9

LA CASCADA 2

DISTANCIA TOTAL	DISTANCIA PARCIAL	DIRECCIÓN	INFORMACIÓN	DIST. REG.
12.20	0.22	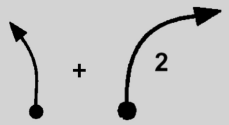 72	Izquierda corta + Derecha 2	7.57
12.38	0.18	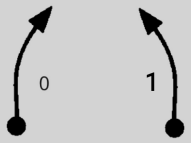 73	Derecha 0 Izquierda 1	7.39
12.55	0.17	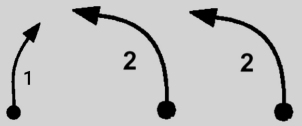 74	Derecha 1 corta Izquierda 2 Izquierda 2	7.22
12.81	0.26	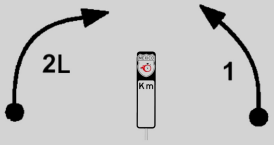 75	Derecha 2 larga Km 200 Izquierda 1	6.96
13.10	0.29	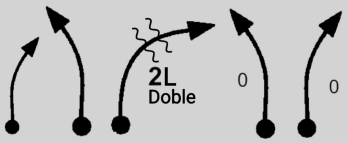 76	Derecha corta Izquierda Derecha 2 larga doble (Agua) Izquierda 0 Derecha 0	6.67
13.53	0.43	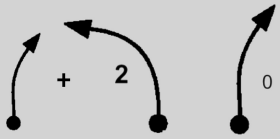 77	Derecha corta + Izquierda 2 Derecha 0	6.24
13.82	0.29	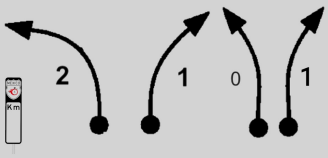 78	Km 199 Izquierda 2 Derecha 1 con agua Izquierda 0 Derecha 1	5.95
14.16	0.34	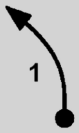 79	Izquierda 1	5.61

PRÓX.: 0.13 !!!

Made with Rabbit Roadbook Designer

LA CASCADA 2

DISTANCIA TOTAL	DISTANCIA PARCIAL	DIRECCIÓN	INFORMACIÓN	DIST. REG.
14.29	0.13	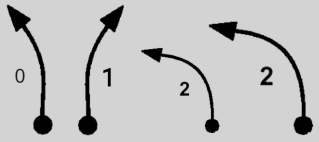 80	Izquierda 0 Derecha 1 Izquierda 2 corta Izquierda 2	5.48
14.73	0.44	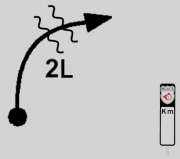 81	Derecha 2 larga (agua) Km 198 LI	5.04
14.95	0.22	82	Izquierda 1 Derecha 1	4.82
15.23	0.28	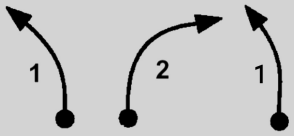 83	Izquierda 1 Derecha 2 Izquierda 1	4.54
15.67	0.44	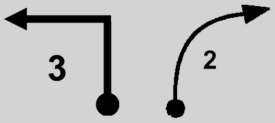 84	Izquierda 3 Derecha 2	4.10
16.03	0.36	85	Izquierda 2 larga Derecha 2	3.74
16.37	0.34	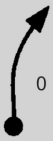 86	Derecha 0	3.40
16.959	0.589	 Lat: 19,68338 Lon: -100,86824 87	Control B (En terraceria y capilla)	2.817

PRÓX.: 0.33 Made with Rabbit Roadbook Designer Pag. 11

LA CASCADA 2

DISTANCIA TOTAL	DISTANCIA PARCIAL	DIRECCIÓN	INFORMACIÓN	DIST. REG.
17.29	0.33	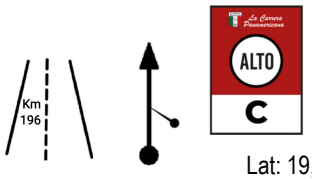 88 Lat: 19,68159 Lon: -100,86591	Control C Alto total (Km 196 piso)	2.48
18.31	1.01	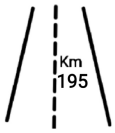 89	Km 195 piso	1.46
18.62	0.31	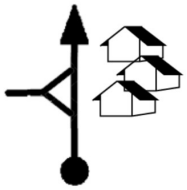 90	Seguir de frente Poblado (San José de la Cumbre)	1.15
19.43	0.80	91	Km 194	0.34
19.62	0.19	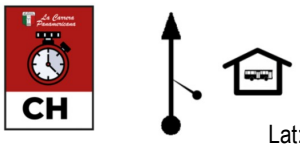 92 Lat: 19,67647 Lon: -100,85072	Control CH (Junto a parada de autobús)	0.14
19.776 0.000	0.148 0.000	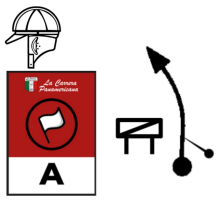 93 Lat: 19,67770 Lon: -100,85021	Control A (Cascos) Letrero invertido (San José de la Cumbre)	0.000 35.330

Made with Rabbit Roadbook Designer

SECC	3	EL MIRADOR 2	DIST.	3
CH	4	HUAJÚMBARO 2	35.330 km.	
TRAMO CRONOMETRADO / *SPECIAL STAGE*			PROM. / *AVARAGE*	TIEMPO *TIME* 0:35'
TC	EL MIRADOR 2	18.910 km.	61 k/h	

DISTANCIA TOTAL	DISTANCIA PARCIAL	DIRECCIÓN	INFORMACIÓN	DIST. REG.
0.000	0.000	93 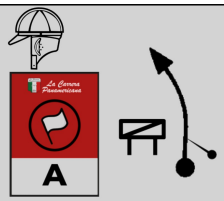 Lat: 19,67770 Lon: -100,85021	Control A (Cascos) Letrero invertido (San José de la Cumbre)	35.330
0.10	0.10	94 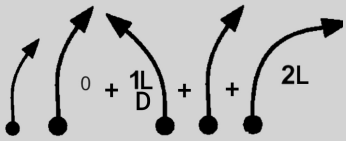	Derecha corta Derecha 0 + Izquierda 1 larga doble + Derecha + Derecha 2 larga	35.23
0.53	0.43	95 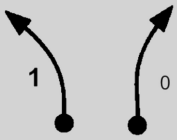	Izquierda 1 Derecha 0	34.80
0.69	0.16	96 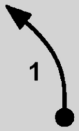	Izquierda 1	34.64
0.82	0.13	97 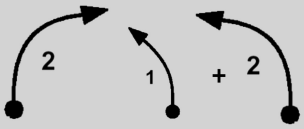	Derecha 2 Izquierda 1 corta + Izquierda 2	34.51
1.32	0.50	98 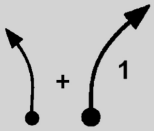	Izquierda corta + Derecha 1	34.01
1.47	0.15	99 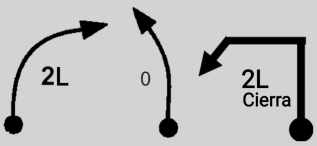	Derecha 2 larga Izquierda 0 Izquierda 2 larga cierra	33.86
1.92	0.45	100 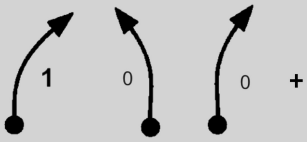	Derecha 1 Izquierda 0 Derecha 0 +	33.41

PRÓX.: 0.18 !!!

Made with Rabbit Roadbook Designer

EL MIRADOR 2

DISTANCIA TOTAL	DISTANCIA PARCIAL	DIRECCIÓN	INFORMACIÓN	DIST. REG.
2.10	0.18	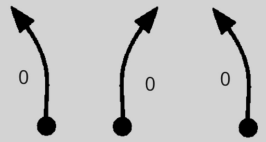 101	Izquierda 0 Derecha 0 Izquierda 0	33.23
2.35	0.25	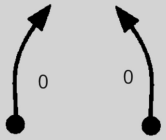 102	Derecha 0 Izquierda 0	32.98
2.54	0.19	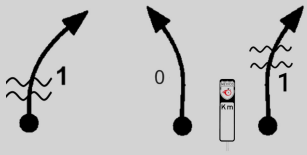 103	Derecha 1 con agua Izquierda 0 Km 191 Derecha 1 con agua	32.79
2.76	0.22	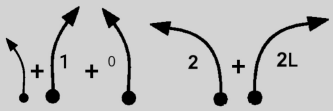 104	Izquierda corta + Derecha 1 Izquierda 0 Izquierda 2 + Derecha 2 larga	32.57
3.33	0.57	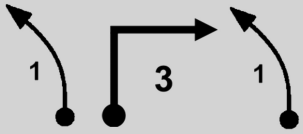 105	Izquierda Derecha 3 Izquierda 1	32.00
3.70	0.37	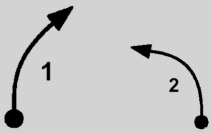 106	Derecha 1 Izquierda 2 corta	31.62
3.79	0.08	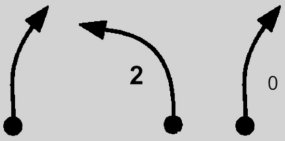 107	Derecha Izquierda 2 Derecha 0	31.54
4.24	0.45	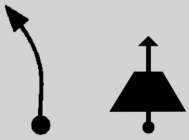 108	Izquierda Lomo recta	31.09

PRÓX.: 0.23 Made with Rabbit Roadbook Designer Pag. 14

EL MIRADOR 2

DISTANCIA TOTAL	DISTANCIA PARCIAL	DIRECCIÓN	INFORMACIÓN	DIST. REG.
4.47	0.23	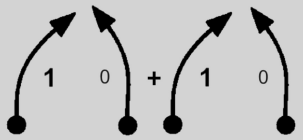 109	Derecha 1 Izquierda 0 + Derecha 1 Izquierda 0	30.86
4.92	0.45	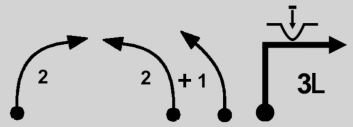 110	Derecha 2 Izquierda 2 + Izquierda 1 Derecha 3 larga con Vado	30.41
5.49	0.57	111	Izquierda 2 corta	29.84
5.66	0.17	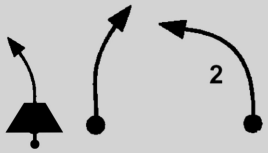 112	Lomo izquierda corta Derecha Izquierda 2	29.67
6.10	0.44	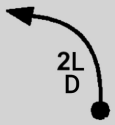 113	Izquierda 2 larga doble	29.23
6.41	0.31	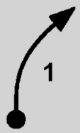 114	Derecha 1	28.92
6.74	0.33	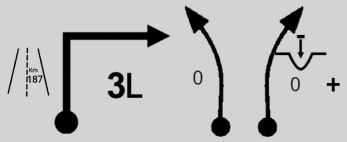 115	Km 187 piso Derecha 3 larga Izquierda 0 Derecha 0 con Vado +	28.58
6.97	0.22	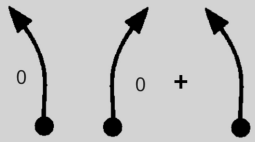 116	Izquierda 0 Derecha 0 + Izquierda	28.36

PRÓX.: 0.22 Made with Rabbit Roadbook Designer Pag. 15

EL MIRADOR 2

DISTANCIA TOTAL	DISTANCIA PARCIAL	DIRECCIÓN	INFORMACIÓN	DIST. REG.
7.19	0.22	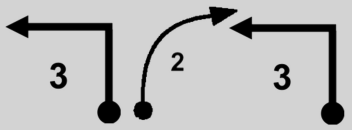 117	Izquierda 3 Derecha 2 Izquierda 3	28.14
7.56	0.37	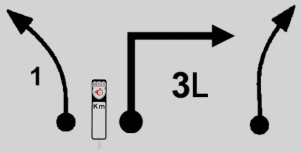 118	Izquierda 1 Km 186 Derecha 3 larga Derecha	27.77
8.01	0.45	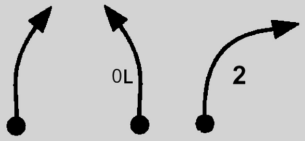 119	Derecha Izquierda 0 larga Derecha 2	27.32
8.39	0.38	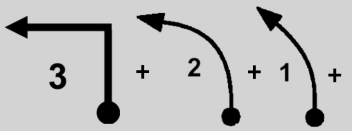 120	Izquierda 3 + Izquierda 2 + Izquierda 1 +	26.94
8.65	0.26	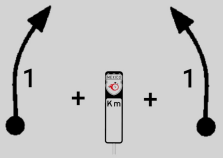 121	Derecha 1 + Km 135 + Izquierda 1	26.68
8.87	0.22	122	Izquierda 0 Deslave Izquierda 1 larga	26.46
9.19	0.32	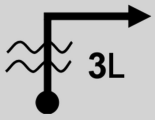 123	Derecha 3 larga Con agua	26.14
9.35	0.16	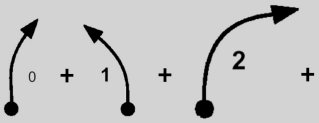 124	Derecha 0 corta + Izquierda 1 corta + Derecha 2 +	25.98

PRÓX.: 0.22 Made with Rabbit Roadbook Designer Pag. 16

EL MIRADOR 2

DISTANCIA TOTAL	DISTANCIA PARCIAL	DIRECCIÓN	INFORMACIÓN	DIST. REG.
9.57	0.22	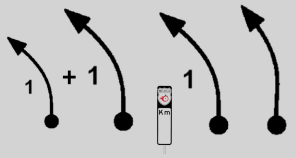 125	Izquierda 1 corta + Izquierda 1 Km 184 Izquierda 1 Izquierda	25.76
9.96	0.39	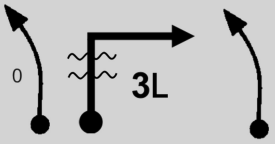 126	Izquierda 0 Derecha 3 larga con agua Izquierda	25.37
10.27	0.31	127	Derecha	25.06
10.39	0.12	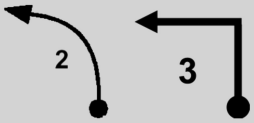 128	Izquierda 2 Izquierda 3	24.94
10.71	0.32	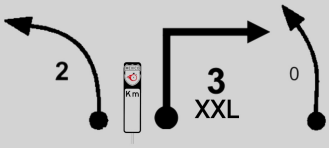 129	Izquierda 2 Km 183 L.I Derecha 3 muy muy larga Izquierda 0	24.62
11.35	0.64	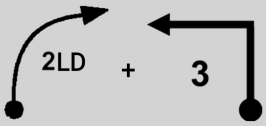 130	Derecha 2 larga doble + Izquierda 3	23.98
11.78	0.43	131	Letrero "Pino gordo" Izquierda 2 con Brincos Cierra	23.55
12.17	0.39	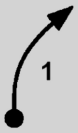 132	Derecha 1	23.16

PRÓX.: 0.23 Made with Rabbit Roadbook Designer Pag. 17

EL MIRADOR 2

DISTANCIA TOTAL	DISTANCIA PARCIAL	DIRECCIÓN	INFORMACIÓN	DIST. REG.
12.40	0.23	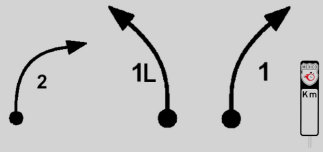 133	Derecha 2 corta Izquierda 1 larga Derecha 1 Km 181	22.93
12.89	0.49	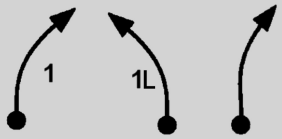 134	Derecha 1 Izquierda 1 larga Derecha	22.44
13.18	0.29	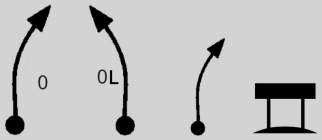 135	Derecha 0 Izquierda 0 larga Derecha corta Letrero:"Mi ranchito"	22.15
13.79	0.61	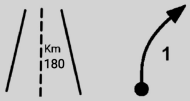 136	Km 180 Derecha 1 corta	21.54
13.99	0.20	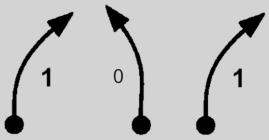 137	Derecha 1 Izquierda 0 Derecha 1	21.34
14.33	0.34	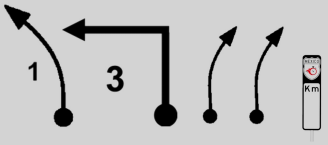 138	Izquierda 1 Izquierda 3 Derecha corta Derecha corta Km 179	21.00
14.84	0.51	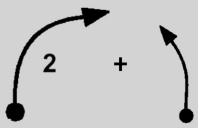 139	Derecha 2 + Izquierda corta	20.49
15.05	0.21	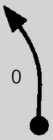 140	Izquierda 0	20.28

PRÓX.: 0.31 Made with Rabbit Roadbook Designer Pag. 18

EL MIRADOR 2

DISTANCIA TOTAL	DISTANCIA PARCIAL	DIRECCIÓN	INFORMACIÓN	DIST. REG.
15.36	0.31	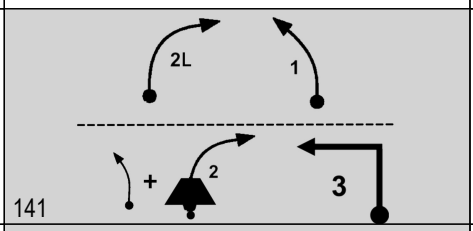	Derecha 2 larga Izquierda 1 Izquierda corta + Lomo derecha 2 Izquierda 3	19.97
15.96	0.60	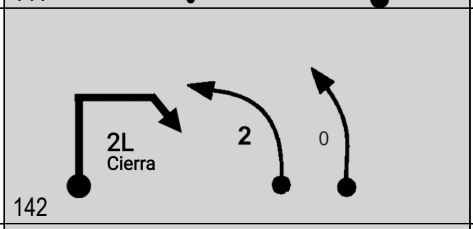	Derecha 2 larga cierra Izquierda 2 Izquierda 0	19.37
16.39	0.43	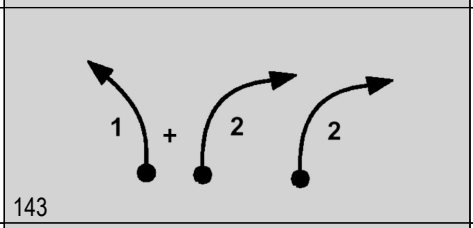	Izquierda 1 + Derecha 2 Derecha 2	18.94
16.79	0.40	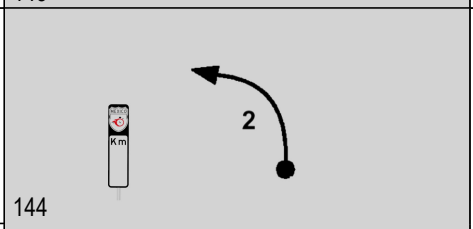	Km 177 Izquierda 2	18.54
16.98	0.19	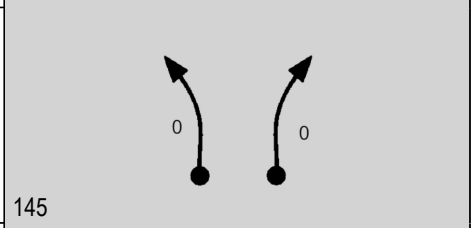	Izquierda 0 Derecha 0	18.35
17.22	0.24	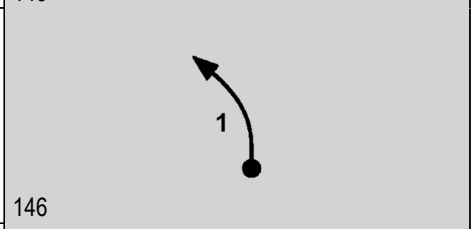	Izquierda 1	18.11
17.36	0.14	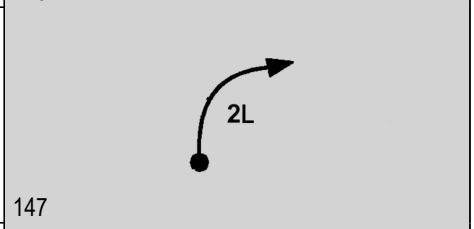	Derecha 2 larga	17.97
17.54	0.18	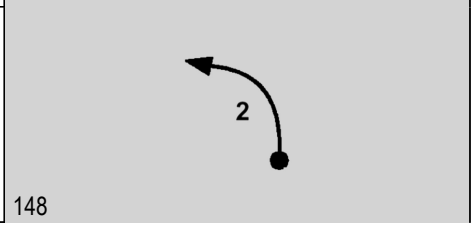	Izquierda 2	17.79

PRÓX.: 0.20 !!!

Made with Rabbit Roadbook Designer

EL MIRADOR 2

DISTANCIA TOTAL	DISTANCIA PARCIAL	DIRECCIÓN	INFORMACIÓN	DIST. REG.
17.74	0.20	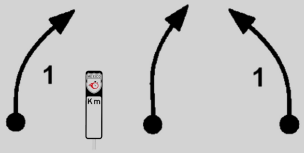 149	Derecha 1 Km 176 Derecha Izquierda 1	17.59
18.05	0.31	150	Derecha	17.28
18.30	0.25	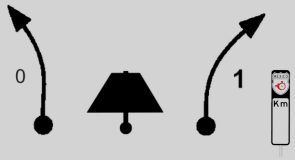 151	Izquierda 0 Lomo Derecha 1 Km 175	17.03
18.910	0.610	Lat: 19,62362 Lon: -100,77543 152	Control B (Marca piso)	16.420
18.97	0.06	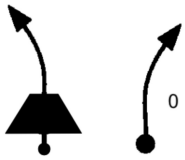 153	Lomo izquierda Derecha 0	16.36
19.34	0.37	Lat: 19,61937 Lon: -100,77549 154	Control C Alto total (Frente mirador)	15.99
21.43	2.09	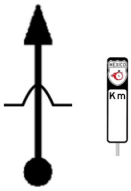 155	Topes (2) Km 172	13.89
23.60	2.17	156	Puente	11.72

PRÓX.: 2.33 Made with Rabbit Roadbook Designer Pag. 20

EL MIRADOR 2

DISTANCIA TOTAL	DISTANCIA PARCIAL	DIRECCIÓN	INFORMACIÓN	DIST. REG.
25.94	2.33	157	Km 168	9.38
27.30	1.35	158 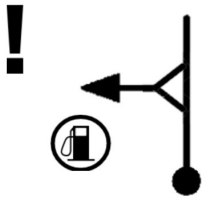	A la izquierda a: "Zinapecuaro" Gasolinera	8.02
28.51	1.21	159 	Letrero "Huajumbaro" Topes (3)	6.81
32.79	4.28	160 	Topes (2)	2.53
35.14	2.34	161 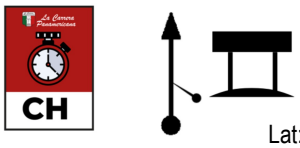 Lat: 19,73134 Lon: -100,75763	Control CH Letrero "Ojo de agua del cuervo"	0.18
35.330 0.000	0.188 0.000	162 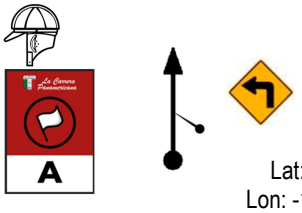 Lat: 19,73295 Lon: -100,75802	Control A (Cascos) (Señal de curva)	0.000 210.364

Made with Rabbit Roadbook Designer

SECC	4	HUAJÚMBARO 2	DIST.	4
CHP	5	RECEPCIÓN SILAO	210.364 km.	
TRAMO CRONOMETRADO / *SPECIAL STAGE*			PROM. / *AVARAGE*	TIEMPO *TIME* 2:04'
TC	HUAJÚMBARO 2	9.580 km.	102 k/h	

DISTANCIA TOTAL	DISTANCIA PARCIAL	DIRECCIÓN	INFORMACIÓN	DIST. REG.
0.000	0.000	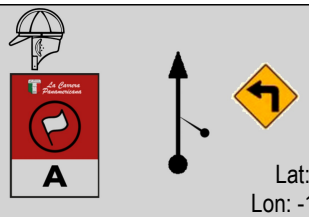 Lat: 19,73295 Lon: -100,75802 162	Control A (Cascos) (Señal de curva)	210.364
0.02	0.02	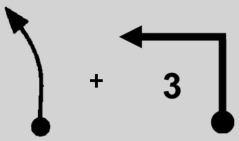 163	Izquierda + Izquierda 3	210.34
0.40	0.38	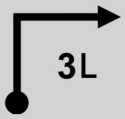 164	Derecha 3 larga	209.96
0.57	0.17	165	Izquierda 2	209.79
0.82	0.25	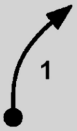 166	Derecha 1	209.54
1.05	0.23	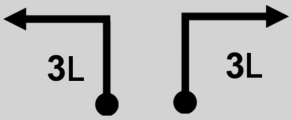 167	Izquierda 3 larga Derecha 3 larga	209.31
1.60	0.55	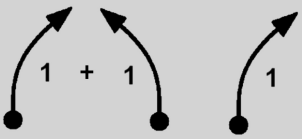 168	Derecha 1 + Izquierda 1 Derecha 1	208.76
1.82	0.22	169	Izquierda 2 Letrero "El Tren"	208.54

PRÓX.: 0.24 Made with Rabbit Roadbook Designer Pag. 22

HUAJÚMBARO 2

DISTANCIA TOTAL	DISTANCIA PARCIAL	DIRECCIÓN	INFORMACIÓN	DIST. REG.
2.06	0.24	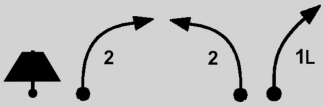 170	Lomo Derecha 2 Izquierda 2 Derecha 1 larga	208.30
2.77	0.71	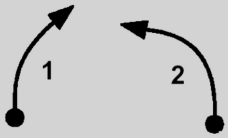 171	Izquierda 1 Derecha 2	207.59
3.07	0.30	172	Km 11 Izquierda 2 larga	207.29
3.39	0.32	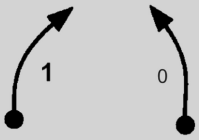 173	Derecha 1 Izquierda 0	206.97
3.70	0.31	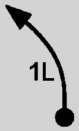 174	Izquierda 1 larga	206.66
3.92	0.22	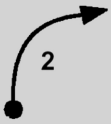 175	Derecha 2	206.44
4.31	0.39	176	Derecha 1 larga Poblado	206.04
4.72	0.40	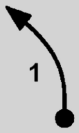 177	Izquierda 1	205.64

PRÓX.: 0.45 Made with Rabbit Roadbook Designer Pag. 23

HUAJÚMBARO 2

DISTANCIA TOTAL	DISTANCIA PARCIAL	DIRECCIÓN	INFORMACIÓN	DIST. REG.
5.17	0.45	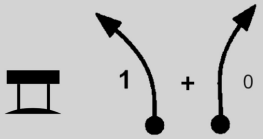 178	Letrero "Disminuya su velocidad" Izquierda 1 + Derecha 0	205.19
5.40	0.23	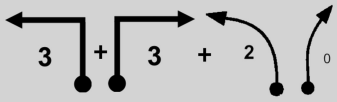 179	Izquierda 3 + Derecha 3 + Izquierda 2 Derecha 0	204.96
6.01	0.61	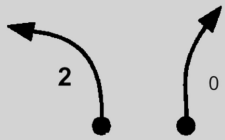 180	Izquierda 2 Derecha 0	204.35
6.33	0.32	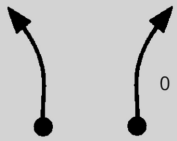 181	Izquierda Derecha 0	204.03
6.75	0.42	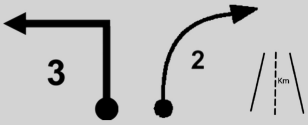 182	Izquierda 3 Derecha 2 Km 15 piso	203.61
7.12	0.37	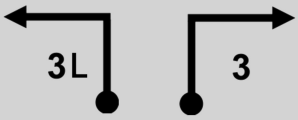 183	Izquierda 3 larga Derecha 3	203.24
7.48	0.36	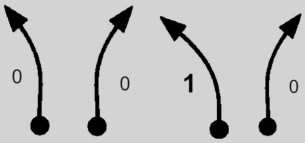 184	Izquierda 0 Derecha 0 Izquierda 1 Derecha 0	202.88
8.00	0.52	185	Derecha	202.36

PRÓX.: 0.35 Made with Rabbit Roadbook Designer Pag. 24

HUAJÚMBARO 2

DISTANCIA TOTAL	DISTANCIA PARCIAL	DIRECCIÓN	INFORMACIÓN	DIST. REG.
8.35	0.35	186	Derecha	202.01
8.55	0.20	187 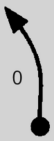	Izquierda 0	201.81
9.18	0.63	188	Derecha 1 Izquierda 1 Derecha 1	201.18
9.580	0.400	189  Lat: 19,77163 Lon: -100,81368	Control B (Frente a local)	200.784
10.17	0.59	190 Lat: 19,77473 Lon: -100,81559	Control C Alto total (En tope)	200.18
10.63	0.45	191 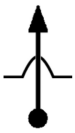	Topes (2)	199.72
11.26	0.62	192 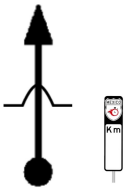	Km 19 Tope	199.10
12.80	1.53	193 	OJO DE AGUA Tope	197.56

PRÓX.: 5.82 Made with Rabbit Roadbook Designer Pag. 25

HUAJÚMBARO 2

DISTANCIA TOTAL	DISTANCIA PARCIAL	DIRECCIÓN	INFORMACIÓN	DIST. REG.
18.62	5.82	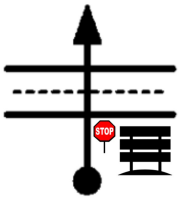 194		191.73
20.73	2.10	195	Km 29	189.63
21.46	0.73	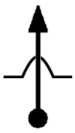 196	Tope	188.90
21.95	0.49	 197	Topes (2)	188.40
23.62	1.66	 198	Tope	186.74
23.76	0.14	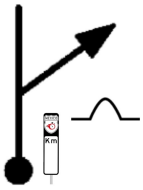 199	Km 32 Tope	186.59
23.95	0.18	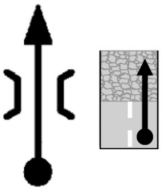 200	Puente Inicia empedrado	186.41
24.13	0.18	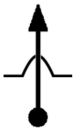 201	Topes (4)	186.23

PRÓX.: 0.39

Made with Rabbit Roadbook Designer

HUAJÚMBARO 2

DISTANCIA TOTAL	DISTANCIA PARCIAL	DIRECCIÓN	INFORMACIÓN	DIST. REG.
24.52	0.39	202 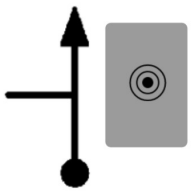		185.84
24.56	0.04	203 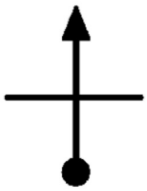		185.80
24.66	0.10	204 	Topes (8)	185.70
25.70	1.03	205 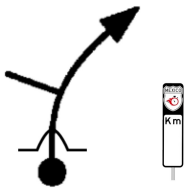	Tope Continuar por la derecha Km 23	184.66
28.78	3.08	206	Km 20	181.58
29.45	0.66	207 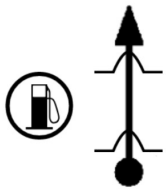	Topes (2) Gasolinera L.I	180.91
30.94	1.49	208		179.42
31.06	0.12	209 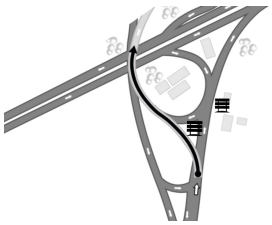	A la izquierda a: "Guadalajara Cuota Acámbaro"	179.29

PRÓX.: 0.15 !!!

Made with Rabbit Roadbook Designer

Pag. 27

HUAJÚMBARO 2

DISTANCIA TOTAL	DISTANCIA PARCIAL	DIRECCIÓN	INFORMACIÓN	DIST. REG.
31.21	0.15	210	Puente sobre autopista	179.14
31.49	0.27	211 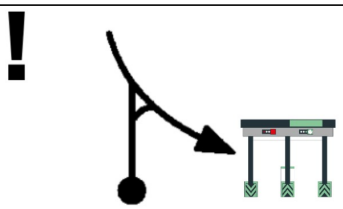	Alto A la derecha casi en U Antes de la rotonda Caseta $ 94.00	178.86
32.11	0.61	212 	Gasolinera Próxima en 155 kms	178.25
55.32	23.20	213 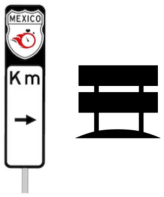	 Km 225	155.04
55.76	0.44	214 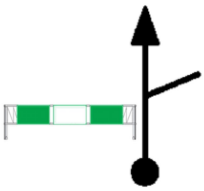		154.60
69.31	13.55	215 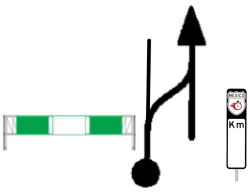	 Km 239	141.04
69.97	0.66	216 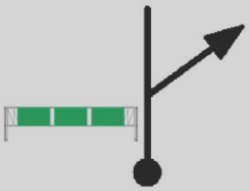	 A la derecha	140.38
70.35	0.38	217 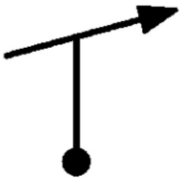	Precaución entronque A la derecha	140.00

PRÓX.: 0.87 Made with Rabbit Roadbook Designer Pag. 28

HUAJÚMBARO 2

DISTANCIA TOTAL	DISTANCIA PARCIAL	DIRECCIÓN	INFORMACIÓN	DIST. REG.
71.22	0.87	218 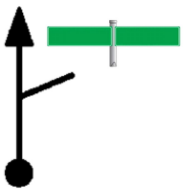		139.13
72.08	0.85	219	Inicia doble circulación Lago de Cuitzeo	138.27
75.63	3.55	220	Km 31	134.72
77.91	2.27	221 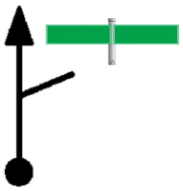		132.45
79.65	1.74	222	Km 35	130.70
89.53	9.88	223	Km 45	120.82
90.55	1.01	224	Caseta $ 260.00 Tomar Boleto	119.80
91.82	1.26	225	Km 47	118.54

PRÓX.: 10.04 Made with Rabbit Roadbook Designer Pag. 29

HUAJÚMBARO 2

DISTANCIA TOTAL	DISTANCIA PARCIAL	DIRECCIÓN	INFORMACIÓN	DIST. REG.
101.86	10.04	226	Km 57	108.50
103.30	1.44	227		107.05
111.98	8.68	228	Km 67	98.37
122.03	10.04	229	Km 77	88.33
128.60	6.57	230 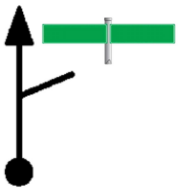		81.75
132.21	3.61	231	Km 87	78.14
147.50	15.28	232	Km 102	62.86
148.36	0.85	233 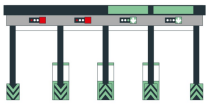	Caseta Entregar Boleto $ 285.00	62.00

PRÓX.: 0.24 Made with Rabbit Roadbook Designer Pag. 30

HUAJÚMBARO 2

DISTANCIA TOTAL	DISTANCIA PARCIAL	DIRECCIÓN	INFORMACIÓN	DIST. REG.
148.61	0.24	234 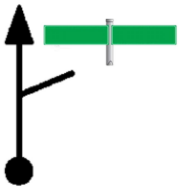		61.75
149.07	0.46	235 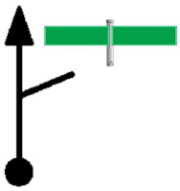		61.29
150.56	1.49	236	Km 105	59.79
153.29	2.72	237 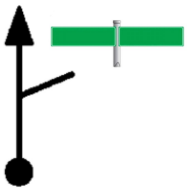		57.07
153.95	0.66	238 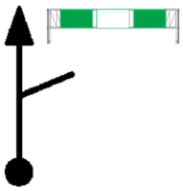		56.40
157.58	3.62	239	Km 112	52.78
165.59	8.01	240	Km 120	44.76
166.48	0.88	241 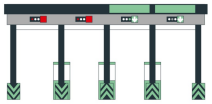	Caseta $136.00	43.88

PRÓX.: 2.11 Made with Rabbit Roadbook Designer

HUAJÚMBARO 2

DISTANCIA TOTAL	DISTANCIA PARCIAL	DIRECCIÓN	INFORMACIÓN	DIST. REG.
168.59	2.11	242	Km 123	41.76
181.61	13.02	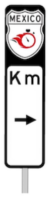 243	Km 136 Preparar salida	28.74
182.06	0.44	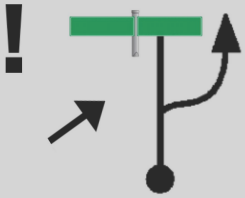 244	 Atención Salir a la derecha	28.30
182.71	0.65	245	Incorporar a carretera	27.64
183.95	1.23	246	Km 124	26.41
186.83	2.88	A 247	A Gasolinera	23.52
189.21	2.37	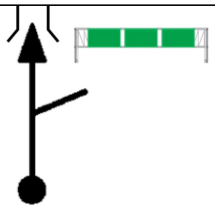 248		21.15
192.62	3.41	249	Gasolinera	17.73

PRÓX.: 1.35 Made with Rabbit Roadbook Designer Pag. 32

HUAJÚMBARO 2

DISTANCIA TOTAL	DISTANCIA PARCIAL	DIRECCIÓN	INFORMACIÓN	DIST. REG.
193.98	1.35	250	Km 134	16.37
198.99	5.00	251 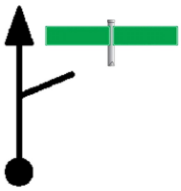		11.37
200.99	1.99	252	Gasolinera	9.37
201.57	0.58	253	Gasolinera	8.78
202.68	1.11	254	Por puente	7.67
203.96	1.28	255	Gasolinera	6.39
207.01	3.04	256	Kmm147 LI	3.34
208.32	1.30	257 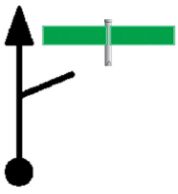	 Preparar salida	2.04

PRÓX.: 0.34 Made with Rabbit Roadbook Designer Pag. 33

HUAJÚMBARO 2

DISTANCIA TOTAL	DISTANCIA PARCIAL	DIRECCIÓN	INFORMACIÓN	DIST. REG.
208.66	0.34	258 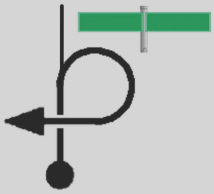	Salir a la derecha	1.69
208.92	0.25	259 		1.44
209.16	0.24	260 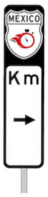	Km 14	1.20
209.32	0.16	261	Tope	1.03
209.69	0.36	262 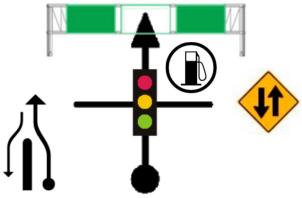		0.67
210.18	0.49	263 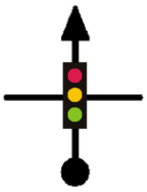	Semáforo de frente (2)	0.17
210.31	0.12	264 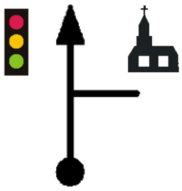	Semáforo de frente	0.05
210.364 0.000	0.051 0.000	265 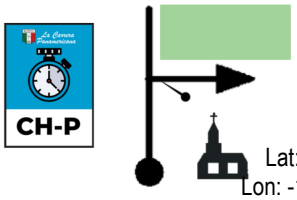 Lat: 20,94337 Lon: -101,42671	A la derecha Para rodear parque Control CHP No penaliza adelanto	0.000 0.195

Made with Rabbit Roadbook Designer

CHP	5	RECEPCIÓN SILAO	DIST.	5
CH	6	RECEPCIÓN SILAO	0.000 km.	
TRAMO CRONOMETRADO / *SPECIAL STAGE*			PROM. / *AVARAGE*	TIEMPO *TIME* 0:20'
			0 k/h	

DISTANCIA TOTAL	DISTANCIA PARCIAL	DIRECCIÓN	INFORMACIÓN	DIST. REG.
210.364 0.000	0.051 0.000	265 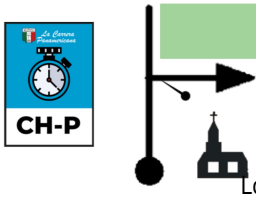 Lat: 20,94337 Lon: -101,42671	A la derecha Para rodear parque Control CHP No penaliza adelanto	0.000 0.195
0.06	0.06	266 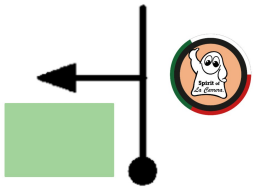	(Silao) A la izquierda Rodeando jardín	0.13
0.12	0.06	267 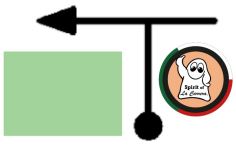	A la izquierda Rodeando jardín	0.06
0.195 0.000	0.068 0.000	268 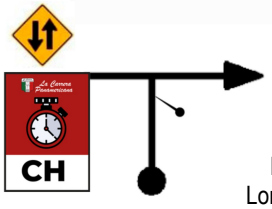 Lat: 20,94345 Lon: -101,42724	Control CH Entronque a la derecha	0.000 2.080

Made with Rabbit Roadbook Designer

CH	6	RECEPCIÓN SILAO	DIST.	6
CHP	7	SERVICIO FERIA DE SILAO	2.380 km.	
TRAMO CRONOMETRADO / *SPECIAL STAGE*			PROM. / *AVARAGE*	TIEMPO *TIME* 0:10'
			14 k/h	

DISTANCIA TOTAL	DISTANCIA PARCIAL	DIRECCIÓN	INFORMACIÓN	DIST. REG.
0.195 0.000	0.068 0.000	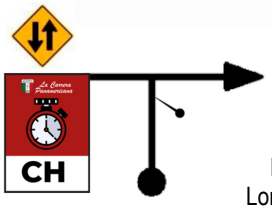 268 Lat: 20,94345 Lon: -101,42724	Control CH Entronque a la derecha	0.000 2.080
0.05	0.05	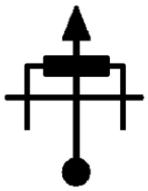 269	 Cruce de frente	2.02
0.11	0.05	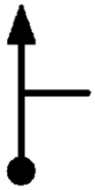 270	De frente	1.96
0.21	0.10	271	Semáforo de frente	1.86
0.38	0.17	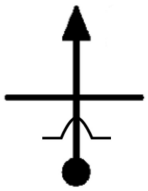 272	Tope de frente	1.69
0.59	0.20	 273	Tope	1.48
0.66	0.07	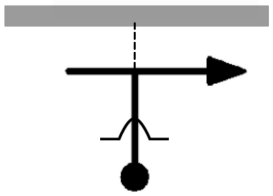 274	Tope A la derecha (Calzada Hidalgo)	1.41
0.93	0.26	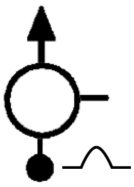 275	Tope Rotonda De frente	1.15

PRÓX.: 0.12 !!!

Made with Rabbit Roadbook Designer

SALIDA DE SILAO

DISTANCIA TOTAL	DISTANCIA PARCIAL	DIRECCIÓN	INFORMACIÓN	DIST. REG.
1.05	0.12	276 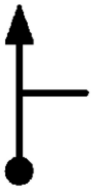	De frente	1.02
1.14	0.08	277 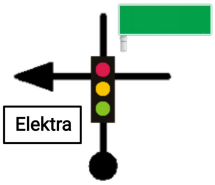		0.93
1.33	0.18	278 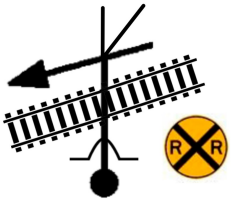	Tope Vías de ferrocarril Pasando vías A la izquierda Junto a las vías	0.74
1.54	0.21	279	Topes (2) De frente	0.53
1.79	0.24	280 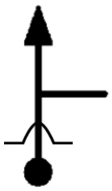	Tope De frente	0.28
1.88	0.09	281	Seguir de frente	0.19
1.97	0.09	282	Continuar por la derecha	0.10
2.080 0.000	0.106 0.000	283 	Control CHP No penaliza adelanto Entrada a Feria Silao	0.000 0.500

Made with Rabbit Roadbook Designer

CHP	7	SERVICIO FERIA DE SILAO	DIST.	7
CH	8	SERVICIO FERIA DE SILAO	0.000 km.	
TRAMO CRONOMETRADO / *SPECIAL STAGE*			PROM. / *AVARAGE*	TIEMPO *TIME* 1:00'
			0 k/h	

DISTANCIA TOTAL	DISTANCIA PARCIAL	DIRECCIÓN	INFORMACIÓN	DIST. REG.
2.080 0.000	0.106 0.000	CH-P 283	Control CHP No penaliza adelanto Entrada a Feria Silao	0.000 0.500
0.25	0.25	284	Servicio	0.25
0.500 0.000	0.250 0.000	CH 285	Control CH Salida de servicio Entronque a la derecha	0.000 131.552

Made with Rabbit Roadbook Designer

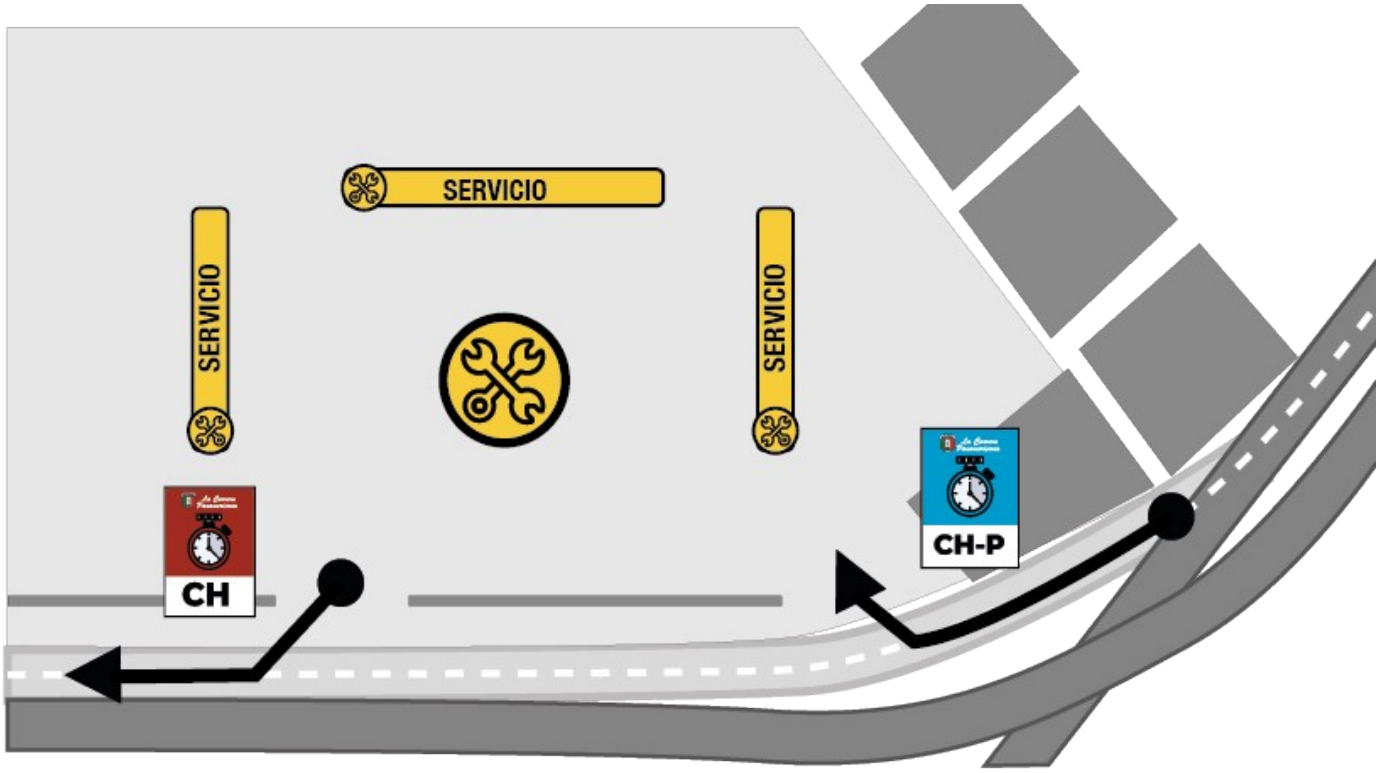

CH	8	SERVICIO FERIA DE SILAO	DIST.	8
CH	9	LOS QUIOTES 1	132.000 km.	
TRAMO CRONOMETRADO / *SPECIAL STAGE*			PROM. / *AVARAGE*	TIEMPO *TIME* 1:40'
			79 k/h	

DISTANCIA TOTAL	DISTANCIA PARCIAL	DIRECCIÓN	INFORMACIÓN	DIST. REG.
0.500 0.000	0.250 0.000	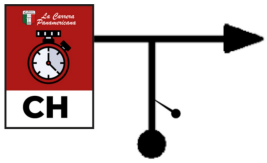 285	Control CH Salida de servicio Entronque a la derecha	0.000 131.552
0.16	0.16	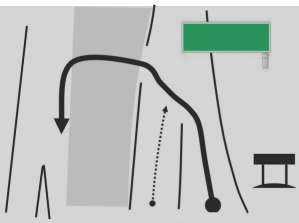 286	 Atención Retorno con precaución	131.38
0.27	0.11	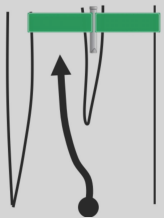 287	 Subir rampa a "Silao León / Guanajuato"	131.27
0.45	0.18	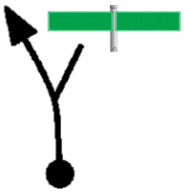 288		131.09
0.93	0.47	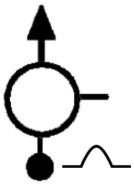 289	Tope Rotonda de frente	130.62
1.14	0.21	290	 De frente	130.40
1.35	0.21	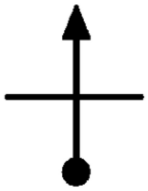 291	De frente	130.19
1.54	0.18	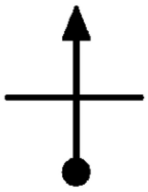 292	De frente	130.00

PRÓX.: 0.15 !!!

Made with Rabbit Roadbook Designer

SALIDA DE SERVICIO

DISTANCIA TOTAL	DISTANCIA PARCIAL	DIRECCIÓN	INFORMACIÓN	DIST. REG.
1.70	0.15	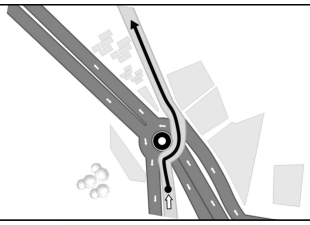 293	Rotonda Continuar de frente	129.85
2.11	0.41	 294	Entronque a la derecha Con precaución	129.43
2.24	0.13	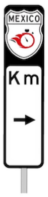 295	Km 152	129.30
2.73	0.49	296	 Salir a lateral	128.81
3.40	0.66	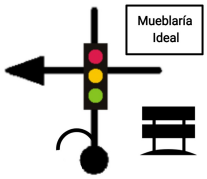 297	 A la izquierda	128.15
3.43	0.03	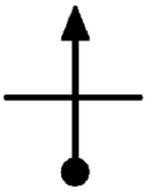 298	Cruce de frente	128.11
3.87	0.43	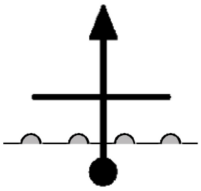 299	Reductores de velocidad Cruce de frente	127.68
4.25	0.38	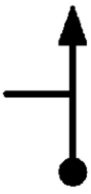 300	De frente (2)	127.29

PRÓX.: 0.47 Made with Rabbit Roadbook Designer Pag. 40

SALIDA DE SERVICIO

DISTANCIA TOTAL	DISTANCIA PARCIAL	DIRECCIÓN	INFORMACIÓN	DIST. REG.
4.72	0.47	301 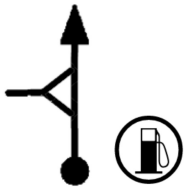	Gasolinera Continuar de frente	126.82
7.23	2.51	302 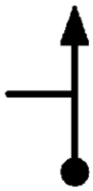	De frente	124.31
8.16	0.92	303 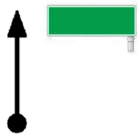		123.38
8.48	0.32	304	Km 5 De frente por puente	123.06
8.83	0.34	305 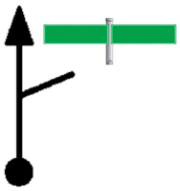		122.72
9.18	0.35	306 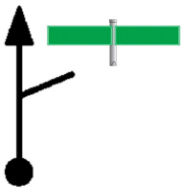		122.36
9.57	0.39	307 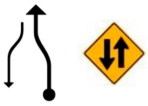	Reducción de carril	121.97
10.45	0.87	308	Km 7	121.10

PRÓX.: 4.07 Made with Rabbit Roadbook Designer Pag. 41

SALIDA DE SERVICIO

DISTANCIA TOTAL	DISTANCIA PARCIAL	DIRECCIÓN	INFORMACIÓN	DIST. REG.
14.52	4.07	309 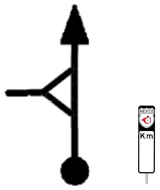	Km 11 De frente	117.03
16.03	1.51	310 	Túnel "El Paxtle" Precaución Reductores De velocidad próximos 3 kms Topes (3)	115.51
18.53	2.49	311	Km 15	113.01
19.68	1.14	312	PUENTE MAGUEYES LA PALMA	111.87
21.48	1.80	313 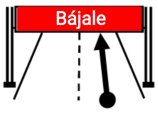	Letrero superior "Cuida tu vida Bájale"	110.06
22.55	1.07	314	Km 19	108.99
25.04	2.48	315	Puente	106.51
33.58	8.54	316	Km 30	97.97

PRÓX.: 10.07 Made with Rabbit Roadbook Designer Pag. 42

SALIDA DE SERVICIO

DISTANCIA TOTAL	DISTANCIA PARCIAL	DIRECCIÓN	INFORMACIÓN	DIST. REG.
43.65	10.07	317	Km 40	87.89
48.33	4.67	318 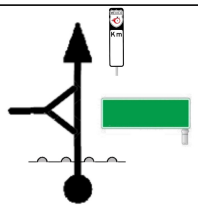	Km 45	83.21
58.26	9.93	319 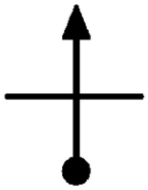	De frente	73.28
58.73	0.46	320	Km 55	72.81
61.69	2.96	321 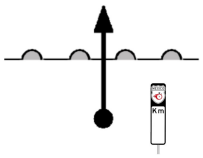	Km 58 Reductores de velocidad	69.85
62.42	0.73	322 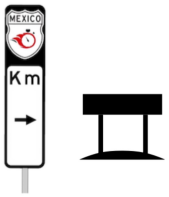	Km 59	69.12
62.82	0.39	323 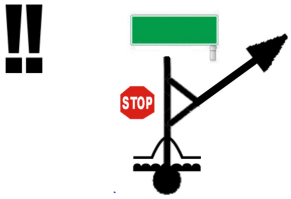		68.72
63.40	0.57	324 		68.14

PRÓX.: 1.57 Made with Rabbit Roadbook Designer Pag. 43

SALIDA DE SERVICIO

DISTANCIA TOTAL	DISTANCIA PARCIAL	DIRECCIÓN	INFORMACIÓN	DIST. REG.
64.97	1.57	325	Km 2	66.57
67.02	2.04	326	Km 4	64.53
67.33	0.31	327 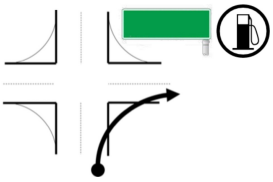		64.21
67.81	0.48	328 	Letrero "Dolores Hidalgo 48"	63.73
68.62	0.80	329	Km 134	62.93
79.05	10.43	330	Km 124	52.49
92.78	13.73	331	Km 110	38.76
93.07	0.28	332		38.47

PRÓX.: 9.29 Made with Rabbit Roadbook Designer Pag. 44

SALIDA DE SERVICIO

DISTANCIA TOTAL	DISTANCIA PARCIAL	DIRECCIÓN	INFORMACIÓN	DIST. REG.
102.37	9.29	333 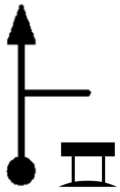	Seguir de frente "Las Trancas"	29.18
108.66	6.29	334	Km 94	22.89
111.34	2.68	335	Posibles obras	20.20
113.38	2.03	336 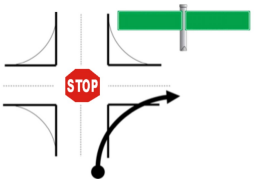		18.17
113.65	0.27	337	Km 7	17.89
116.23	2.58	338 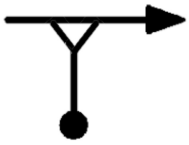	Entronque a la derecha a "Guanajuato/León"	15.31
116.43	0.19	339	Km 52	15.12
125.27	8.84	340	Km 61 Inician curvas	6.27

PRÓX.: 4.88 Made with Rabbit Roadbook Designer Pag. 45

SALIDA DE SERVICIO

DISTANCIA TOTAL	DISTANCIA PARCIAL	DIRECCIÓN	INFORMACIÓN	DIST. REG.
130.15	4.88	341	Km 66	1.39
131.33	1.17	342 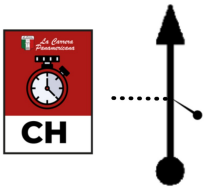 Lat: 21,15209 Lon: -101,09177	Km 57 Control CH (Camino de tierra LI)	0.21
131.552 0.000	0.216 0.000	343 Lat: 21,15102 Lon: -101,09346	Control A (Cascos) Izquierda (Explanada tierra LD - Letrero Autobús LI)	0.000 10.485

Made with Rabbit Roadbook Designer

SECC	9	LOS QUIOTES 1	DIST.	9
CH	10	SANTA ROSA 1	10.485 km.	
TRAMO CRONOMETRADO / *SPECIAL STAGE*			PROM. / *AVARAGE*	TIEMPO *TIME* 0:10'
TC	LOS QUIOTES 1	8.507 km.	63 k/h	

DISTANCIA TOTAL	DISTANCIA PARCIAL	DIRECCIÓN	INFORMACIÓN	DIST. REG.
0.000	0.000	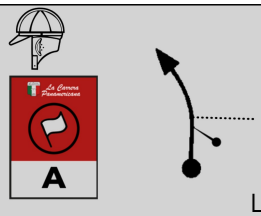 343 Lat: 21,15102 Lon: -101,09346	Control A (Cascos) Izquierda (Explanada tierra LD - Letrero Autobús LI)	10.485
0.20	0.20	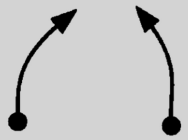 344	Derecha Izquierda	10.28
0.31	0.11	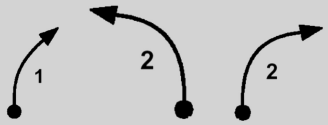 345	Derecha 1 corta Izquierda 2 Derecha 2 corta	10.17
0.76	0.45	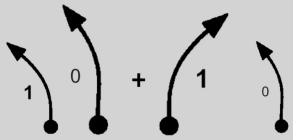 346	Izquierda 1 Izquierda 0 + Derecha 1 Izquierda 0 corta	9.72
1.47	0.71	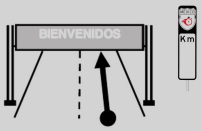 347	Letrero "Bienvenidos a Guanajuato" Km 69	9.01
1.67	0.20	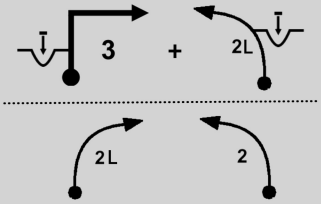 348	Vado derecha 3 + Izquierda 2 larga vado Derecha 2 larga Izquierda 2	8.81
2.65	0.98	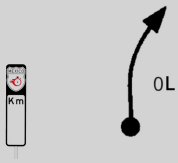 349	Km 70 Derecha 0 larga	7.83
2.85	0.20	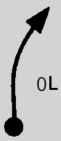 350	Derecha 0 larga	7.63

PRÓX.: 0.49 Made with Rabbit Roadbook Designer Pag. 47

LOS QUIOTES 1

DISTANCIA TOTAL	DISTANCIA PARCIAL	DIRECCIÓN	INFORMACIÓN	DIST. REG.
3.34	0.49	351	Izquierda 0 con vado	7.14
3.81	0.47	352	Derecha 0 Izquierda 1 Derecha 0	6.67
4.34	0.53	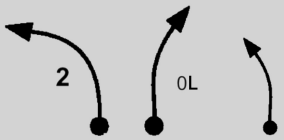 353	Izquierda 2 Derecha 0 larga Izquierda corta	6.14
5.28	0.94	354	Izquierda 2	5.20
5.64	0.36	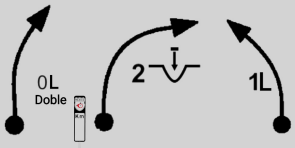 355	Derecha 0 larga doble Km 73 Derecha 2 con vado Izquierda 1 larga	4.83
6.28	0.64	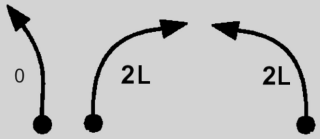 356	Izquierda 0 Derecha 2 larga Izquierda 2 larga	4.19
7.02	0.74	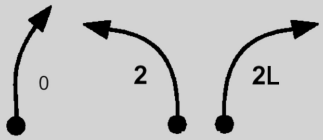 357	Derecha 0 Izquierda 2 Derecha 2 larga	3.45
7.80	0.77	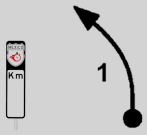 358	Km 75 Izquierda 1	2.67

PRÓX.: 0.43 Made with Rabbit Roadbook Designer

LOS QUIOTES 1

DISTANCIA TOTAL	DISTANCIA PARCIAL	DIRECCIÓN	INFORMACIÓN	DIST. REG.
8.24	0.43	359 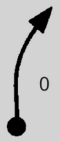	Derecha 0	2.24
8.507	0.267	360 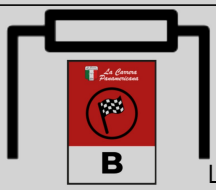 Lat: 21,09813 Lon: -101,12668	Control B Letrero superior	1.978
8.83	0.33	361 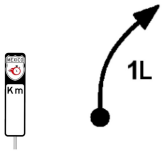	Km 76 Derecha 1 larga	1.64
9.40	0.57	362  Lat: 21,09417 Lon: -101,13306	Control C Alto total (Let. "Mesa de San José")	1.07
10.01	0.60	363 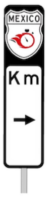	Km 77	0.47
10.30	0.29	364  Lat: 21,09562 Lon: -101,14162	Control CH	0.17
10.485 0.000	0.178 0.000	365 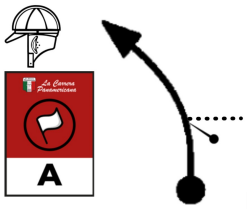 Lat: 21,09489 Lon: -101,14306	Control A (Cascos) (Explanada tierra LD)	0.000 13.380

Made with Rabbit Roadbook Designer

SECC	10	SANTA ROSA 1	DIST.	10
CH	11	LA VALENCIANA 1	13.380 km.	
TRAMO CRONOMETRADO / *SPECIAL STAGE*			PROM. / *AVARAGE*	TIEMPO *TIME* 0:14'
TC	SANTA ROSA 1	6.016 km.	57 k/h	

DISTANCIA TOTAL	DISTANCIA PARCIAL	DIRECCIÓN	INFORMACIÓN	DIST. REG.
0.000	0.000	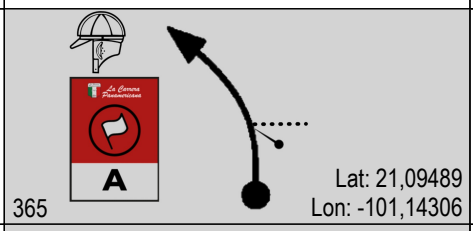 365	Control A (Cascos) (Explanada tierra LD)	13.380
0.25	0.25	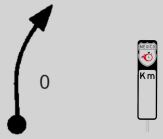 366	Derecha 0 Km 78	13.12
0.65	0.40	367	Derecha 1 muy larga	12.72
1.35	0.70	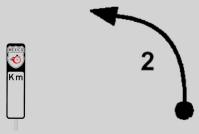 368	Km 79 Izquierda 2	12.02
1.64	0.29	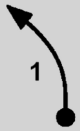 369	Izquierda 1	11.73
1.98	0.33	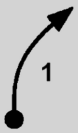 370	Derecha 1	11.39
2.18	0.19	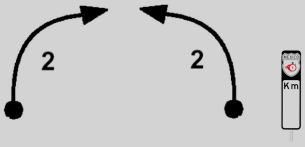 371	Derecha 2 Izquierda 2 Km 80	11.19
2.57	0.39	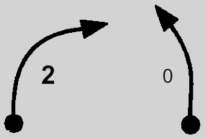 372	Derecha 2 Izquierda 0	10.80

PRÓX.: 0.47 Made with Rabbit Roadbook Designer Pag. 50

SANTA ROSA 1

DISTANCIA TOTAL	DISTANCIA PARCIAL	DIRECCIÓN	INFORMACIÓN	DIST. REG.
3.04	0.47	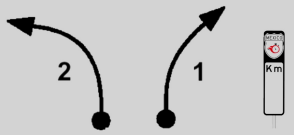 373	Izquierda 2 larga Derecha 1 Km 81	10.33
3.50	0.45	374	Derecha 2	9.87
3.71	0.21	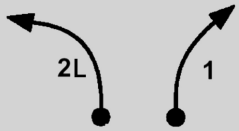 375	Izquierda 2 larga Derecha 1	9.66
4.22	0.50	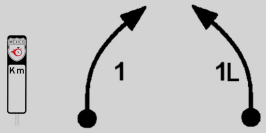 376	Km 82 Derecha 1 Izquierda 1 larga	9.15
4.68	0.46	377	Izquierda	8.69
4.96	0.27	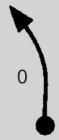 378	Izquierda 0	8.42
5.35	0.39	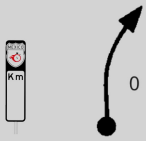 379	Km 83 Derecha 0	8.02
5.61	0.25	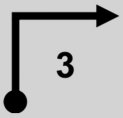 380	Derecha 3	7.76

PRÓX.: 0.37 Made with Rabbit Roadbook Designer Pag. 51

SANTA ROSA 1

DISTANCIA TOTAL	DISTANCIA PARCIAL	DIRECCIÓN	INFORMACIÓN	DIST. REG.
5.99	0.37	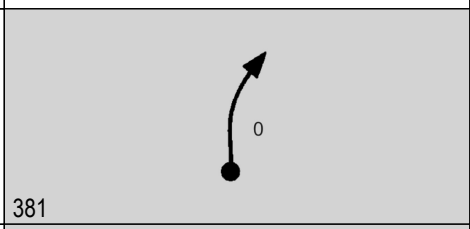 381	Derecha 0	7.39
6.20	0.21	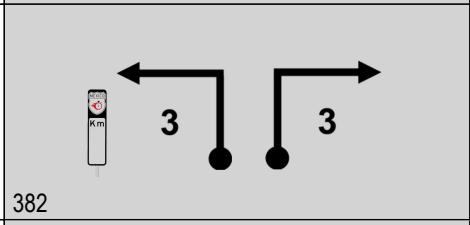 382	Km 84 Izquierda 3 Derecha 3	7.17
6.64	0.43	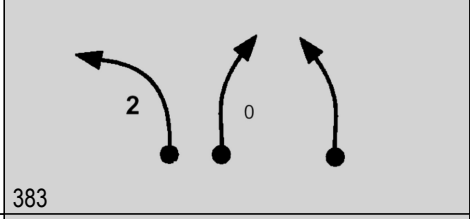 383	Izquierda 2 Derecha 0 Izquierda	6.73
7.12	0.47	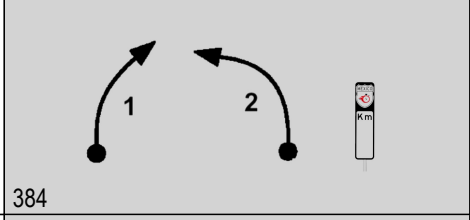 384	Derecha 1 Izquierda 2 Km 85	6.25
7.43	0.30	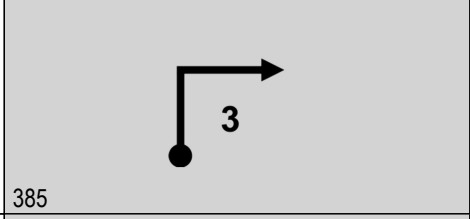 385	Derecha 3	5.94
7.81	0.38	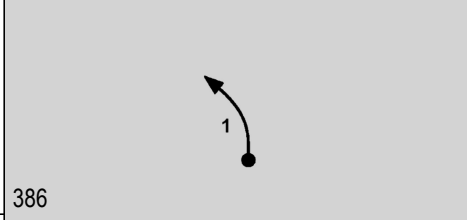 386	Izquierda 1 corta	5.56
7.97	0.16	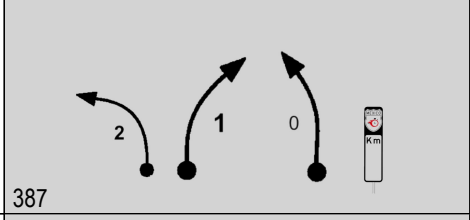 387	Izquierda 2 corta Derecha 1 Izquierda 0 Km 86	5.40
8.63	0.65	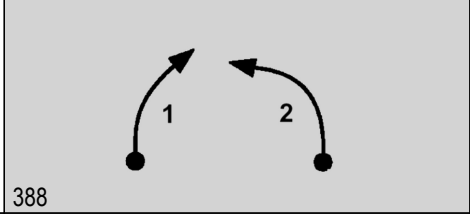 388	Derecha 1 Izquierda 2	4.74

PRÓX.: 0.30 Made with Rabbit Roadbook Designer Pag. 52

SANTA ROSA 1

DISTANCIA TOTAL	DISTANCIA PARCIAL	DIRECCIÓN	INFORMACIÓN	DIST. REG.
8.93	0.30	389	Izquierda 2	4.44
9.12	0.19	390 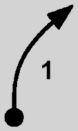	Derecha 1	4.25
9.34	0.21	391 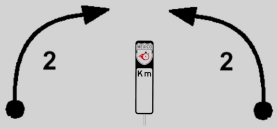	Derecha 2 Km 87 Izquierda 2	4.03
9.82	0.47	392 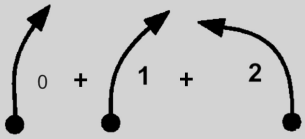	Derecha 0 + Derecha 1 + Izquierda 2	3.55
10.33	0.51	393 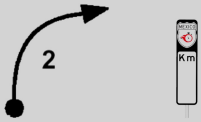	Derecha 2 Km 88	3.04
10.580	0.245	394 Lat: 21,08014 Lon: -101,19562	Control B (Explanada LI)	2.800
10.68	0.10	395	Izquierda 2 Señal Alto Derecha 2	2.70
10.97	0.29	396 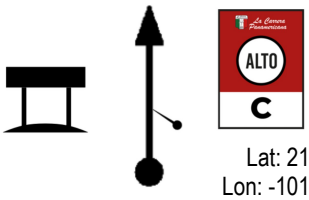 Lat: 21,07756 Lon: -101,19672	Control C Alto total (Letrero "poblado pro...)	2.40

PRÓX.: 1.41 Made with Rabbit Roadbook Designer Pag. 53

SANTA ROSA 1

DISTANCIA TOTAL	DISTANCIA PARCIAL	DIRECCIÓN	INFORMACIÓN	DIST. REG.
12.38	1.41	397	Km 90	0.99
13.22	0.83	398 Lat: 21,07121 Lon: -101,20616	Control CH (Explanada LI)	0.15
13.380 0.000	0.152 0.000	399 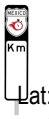 Lat: 21,07087 Lon: -101,20708	Control A (Cascos) (Km 91)	0.000 14.268

Made with Rabbit Roadbook Designer

SECC	11	LA VALENCIANA 1	DIST.	11
CHP		META TEATRO JUÁREZ	14.268 km.	
TRAMO CRONOMETRADO / *SPECIAL STAGE*			PROM. / *AVARAGE*	TIEMPO *TIME* 0:24'
TC	LA VALENCIANA 1	6.016 km.	36 k/h	

DISTANCIA TOTAL	DISTANCIA PARCIAL	DIRECCIÓN	INFORMACIÓN	DIST. REG.
0.000	0.000	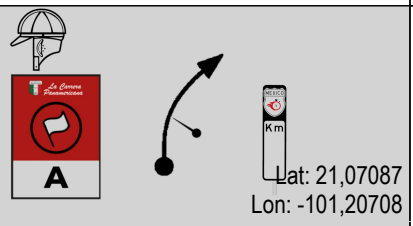 399	Control A (Cascos) (Km 91)	14.268
0.13	0.13	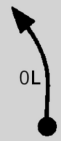 400	Izquierda 0 larga	14.13
0.45	0.31	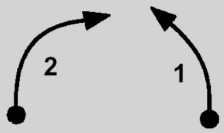 401	Derecha 2 Izquierda 1	13.81
0.77	0.32	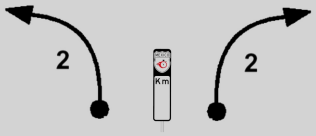 402	Izquierda 2 larga Km 92 Derecha 2	13.49
1.13	0.35	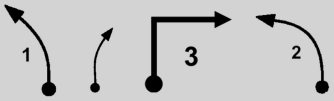 403	Izquierda 1 Derecha corta Derecha 3 Izquierda 2	13.13
1.83	0.70	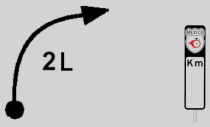 404	Derecha 2 larga Km 93	12.43
2.17	0.33	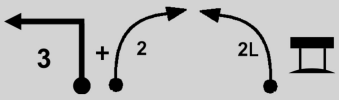 405	Izquierda 3 + Derecha 2 Izquierda 2 larga Letrero "Las Palomas"	12.09
2.72	0.55	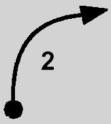 406	Derecha 2	11.54

PRÓX.: 0.22 Made with Rabbit Roadbook Designer Pag. 55

LA VALENCIANA 1

DISTANCIA TOTAL	DISTANCIA PARCIAL	DIRECCIÓN	INFORMACIÓN	DIST. REG.
2.94	0.22	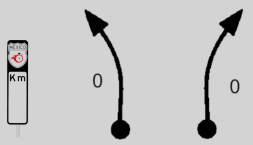 407	Km 94 Izquierda 0 Derecha 0	11.32
3.22	0.28	408	Izquierda 1	11.04
3.58	0.36	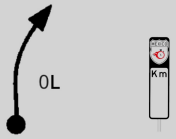 409	Derecha 0 larga Km 95	10.68
4.00	0.41	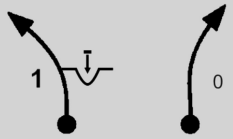 410	Izquierda 1 con vado Derecha 0	10.26
4.54	0.53	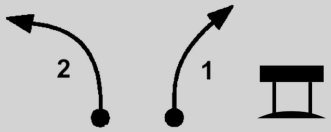 411	Izquierda 2 Derecha 1 Letrero: "Silao 21"	9.72
4.95	0.41	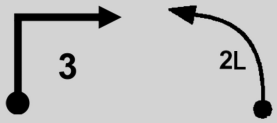 412	Derecha 3 corta Izquierda 2 larga	9.31
5.35	0.40	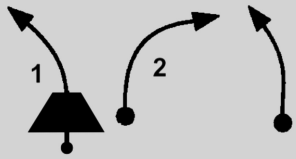 413	Lomo izquierda 1 Derecha 2 Izquierda	8.91
5.83	0.47	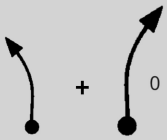 414	Izquierda corta + Derecha 0	8.43

PRÓX.: 0.182 !!!

Made with Rabbit Roadbook Designer

LA VALENCIANA 1

DISTANCIA TOTAL	DISTANCIA PARCIAL	DIRECCIÓN	INFORMACIÓN	DIST. REG.
6.016	0.182	415 Lat: 21,04775 Lon: -101,24776	Control B (Explanada LD)	8.252
6.02	0.01	416	Izquierda 1 Señal Alto Derecha 1	8.24
6.40	0.38	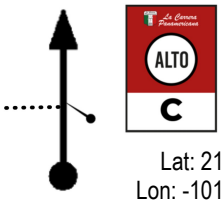 417 Lat: 21,04582 Lon: -101,25057	Control C Alto total (Camino tierra LI)	7.86
7.16	0.76	418	Letrero superior "Bienvenidos a Guanajuato"	7.10
8.35	1.19	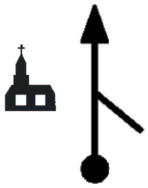 419	Seguir de frente (Templo San Cayetano)	5.91
10.53	2.18	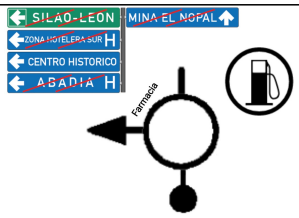 420	Rotonda a la izquierda "Centro Histórico" Pasando Farmacia Guadalajara Gasolinera LD	3.73
10.68	0.15	421		3.58
10.87	0.19	422	Continuar por la izquierda	3.39

PRÓX.: 0.09 !!!

Made with Rabbit Roadbook Designer

LA VALENCIANA 1

DISTANCIA TOTAL	DISTANCIA PARCIAL	DIRECCIÓN	INFORMACIÓN	DIST. REG.
10.96	0.09	423 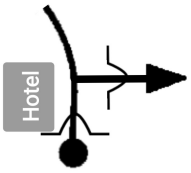	Atención A la derecha Topes (2)	3.30
11.10	0.14	424	Topes (3)	3.16
11.65	0.55	425	 De frente	2.61
11.79	0.14	426 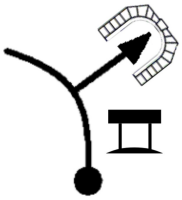	 Atención Por la derecha	2.47
12.00	0.21	427 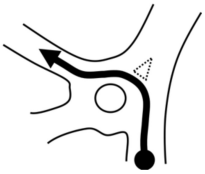	 (Calle en bajada)	2.26
12.20	0.20	428 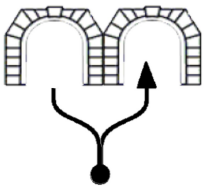	 Tomar túnel de la derecha A "Dolores Hgo."	2.06
12.57	0.37	429 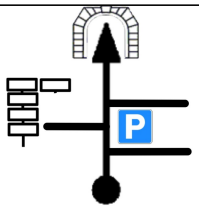	Continuar de frente A "Silao - León"	1.69
12.65	0.08	430 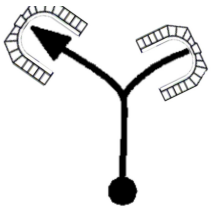	Seguir por la izquierda A "Centro Histórico" Túnel	1.61

PRÓX.: 0.56 Made with Rabbit Roadbook Designer Pag. 58

LA VALENCIANA 1

DISTANCIA TOTAL	DISTANCIA PARCIAL	DIRECCIÓN	INFORMACIÓN	DIST. REG.
13.21	0.56	431 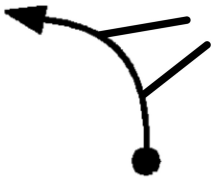	Atención Seguir de frente Por la izquierda	1.05
13.26	0.05	432 !	Atención Tomar carril izquierdo	1.00
13.73	0.47	433 	Túnel	0.53
13.89	0.16	434 ! 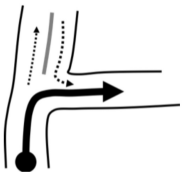	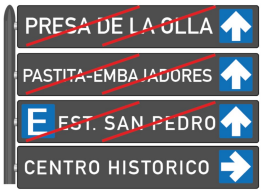	0.37
13.99	0.10	435	Por la izquierda	0.27
14.07	0.08	436 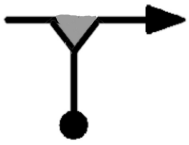	Por la derecha	0.19
14.26	0.19	437 CH-P Lat: 21,01573 Lon: -101,25305	Control CHP No penaliza adelanto Meta "Teatro Juárez"	0.00

Made with Rabbit Roadbook Designer