CH	1	SALIDA MACROCENTRO DEPORTIVO 2	DIST.	1
CH	2	LA VALENCIANA 2	2.618 km.	
TRAMO CRONOMETRADO / *SPECIAL STAGE*			PROM. / *AVARAGE*	TIEMPO *TIME* 0:05'
			31 k/h	

DISTANCIA TOTAL	DISTANCIA PARCIAL	DIRECCIÓN	INFORMACIÓN	DIST. REG.
0.000	0.000	1 Lat: 21,04050 Lon: -101,25574	Control CH Arco de salida Macro centro deportivo II Puerta de salida	2.618
0.03	0.03	2 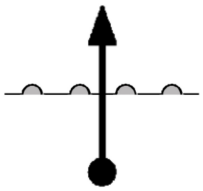	Topes de boyas	2.58
0.14	0.11	3	A la derecha Letrero Dolores Hidalgo Cubilete	2.47
0.47	0.32	4	Por carretera	2.14
1.85	1.38	5 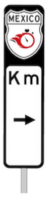	Km 98	0.76
2.44	0.58	6 Lat: 21,04582 Lon: -101,25057	Control CH (Entrada tierra L.D)	0.17
2.618 0.000	0.177 0.000	7 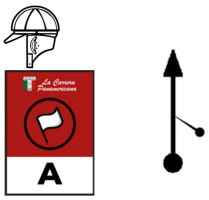 Lat: 21,04616 Lon: -101,24923	Control A (Cascos) (20m después de señal De curvas)	0.000 8.830

Made with Rabbit Roadbook Designer

SECC	2	LA VALENCIANA 2	DIST.	2
CH	3	SANTA ROSA 2	8.830 km.	
TRAMO CRONOMETRADO / *SPECIAL STAGE*			PROM. / *AVARAGE*	TIEMPO *TIME* 0:08'
TC	LA VALENCIANA 2	6.310 km.	66 k/h	

DISTANCIA TOTAL	DISTANCIA PARCIAL	DIRECCIÓN	INFORMACIÓN	DIST. REG.
0.000	0.000	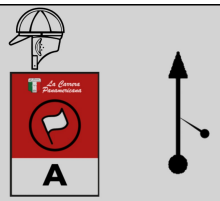 Lat: 21,04616 Lon: -101,24923 7	Control A (Cascos) (20m después de señal De curvas)	8.830
0.02	0.02	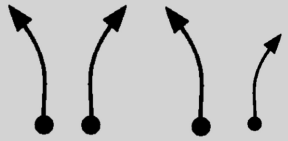 8	Izquierda Derecha Izquierda Derecha corta	8.81
0.47	0.45	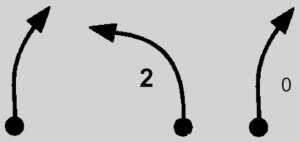 9	Derecha Izquierda 2 Derecha 0	8.36
0.96	0.49	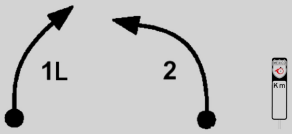 10	Derecha 1 larga Izquierda 2 Km 96	7.87
1.49	0.53	11	Izquierda 1 Derecha 1 corta	7.34
1.99	0.50	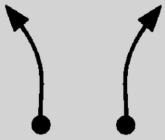 12	Izquierda Derecha	6.84
2.36	0.37	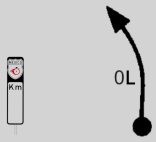 13	Km 95 Izquierda 0 larga	6.47
2.82	0.46	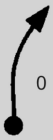 14	Derecha 0	6.01

PRÓX.: 0.30 Made with Rabbit Roadbook Designer Pag. 2

LA VALENCIANA 2

DISTANCIA TOTAL	DISTANCIA PARCIAL	DIRECCIÓN	INFORMACIÓN	DIST. REG.
3.12	0.30	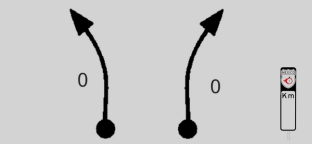 15	Izquierda 0 Derecha 0 Km 94	5.71
3.40	0.28	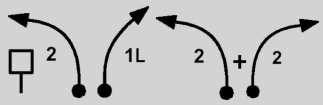 16	Señal: pinos Izquierda 2 Derecha 1 larga Izquierda 2 + Derecha 2	5.43
4.14	0.74	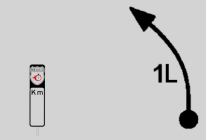 17	Km 93 Izquierda 1 larga	4.69
4.49	0.35	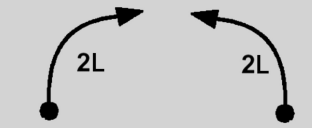 18	Derecha 2 larga Izquierda 2 larga	4.34
4.91	0.42	19	Izquierda	3.92
5.00	0.09	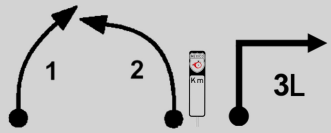 20	Derecha 1 Izquierda 2 Km 92 Derecha 3 larga	3.83
5.50	0.50	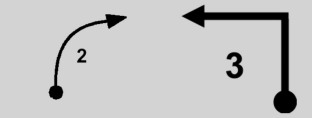 21	Derecha 2 corta Izquierda 3	3.33
5.89	0.39	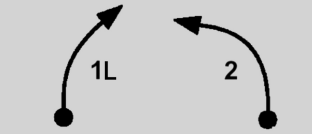 22	Derecha 1 larga Izquierda 2	2.94

PRÓX.: 0.420 Made with Rabbit Roadbook Designer Pag. 3

LA VALENCIANA 2

DISTANCIA TOTAL	DISTANCIA PARCIAL	DIRECCIÓN	INFORMACIÓN	DIST. REG.
6.310	0.420	23 Lat: 21,07087 Lon: -101,20708	Control B Casa con letrero Sierra BBQ Sta Rosa	2.520
6.34	0.03	24 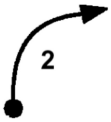	Derecha 2	2.48
6.61	0.26	25	Letrero "Sta Rosa de Lima"	2.22
6.64	0.03	26 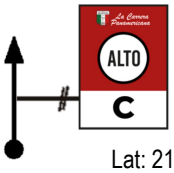 Lat: 21,07027 Lon: -101,20435	Control C Alto total (Entrada tierra)	2.19
8.29	1.65	27 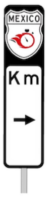	Km 89	0.54
8.68	0.39	28  Lat: 21,07756 Lon: -101,19672	Control CH Letrero invertido Poblado próximo	0.14
8.830 0.000	0.149 0.000	29 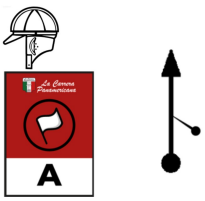 Lat: 21,07878 Lon: -101,19617	Control A (Cascos) Letrero L.D. (retorno aqui)	0.000 12.964

Made with Rabbit Roadbook Designer

SECC	3	SANTA ROSA 2	DIST.	3
CH	4	LOS QUIOTES 2	12.964 km.	
TRAMO CRONOMETRADO / *SPECIAL STAGE*			PROM. / *AVARAGE*	TIEMPO *TIME* 0:10'
TC	SANTA ROSA 2	9.362 km.	78 k/h	

DISTANCIA TOTAL	DISTANCIA PARCIAL	DIRECCIÓN	INFORMACIÓN	DIST. REG.
0.000	0.000	29 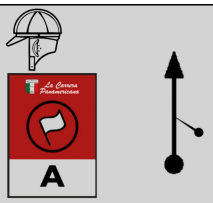 Lat: 21,07878 Lon: -101,19617	Control A (Cascos) Letrero L.D. (retorno aqui)	12.964
0.06	0.06	30 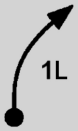	Derecha 1 larga	12.90
0.30	0.24	31	Izquierda 2	12.66
0.60	0.30	32 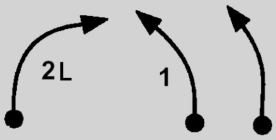	Derecha 2 larga Izquierda 1 Izquierda	12.36
1.08	0.48	33 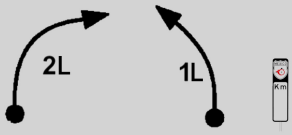	Derecha 2 larga Izquierda 1 larga Km 87	11.88
1.57	0.49	34 	Izquierda 1	11.39
1.77	0.20	35	Derecha 2	11.19
1.93	0.16	36 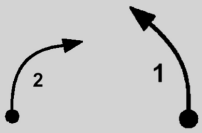	Derecha 2 corta Izquierda 1	11.03

PRÓX.: 0.39 Made with Rabbit Roadbook Designer Pag. 5

SANTA ROSA 2

DISTANCIA TOTAL	DISTANCIA PARCIAL	DIRECCIÓN	INFORMACIÓN	DIST. REG.
2.32	0.39	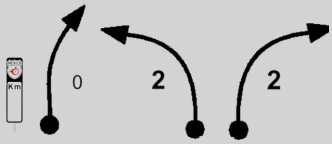 37	Km 86 Derecha 0 Izquierda 2 Derecha 2	10.64
2.88	0.56	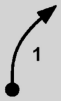 38	Derecha 1 corta	10.08
3.18	0.30	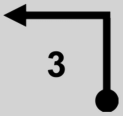 39	Izquierda 3	9.78
3.45	0.27	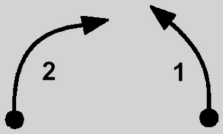 40	Derecha 2 Izquierda 1	9.51
3.76	0.31	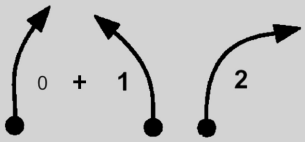 41	Derecha 0 + Izquierda 1 Derecha 2	9.20
4.27	0.51	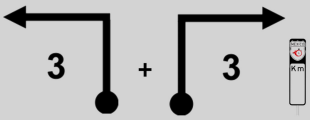 42	Izquierda 3 + Derecha 3 Km 84	8.69
4.71	0.44	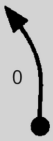 43	Izquierda 0	8.25
4.95	0.24	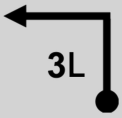 44	Izquierda 3 larga	8.01

PRÓX.: 0.41 Made with Rabbit Roadbook Designer Pag. 6

SANTA ROSA 2

DISTANCIA TOTAL	DISTANCIA PARCIAL	DIRECCIÓN	INFORMACIÓN	DIST. REG.
5.36	0.41	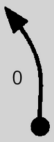 45	Izquierda 0	7.60
5.51	0.15	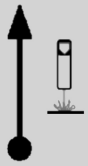 46	Km 83	7.45
5.72	0.21	47	Derecha 2	7.24
5.92	0.20	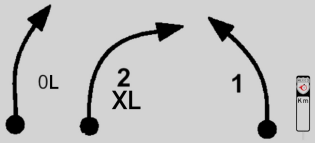 48	Derecha 0 larga Derecha 2 muy larga Izquierda 1 Km 82	7.04
6.66	0.74	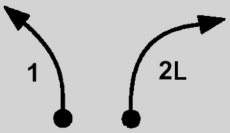 49	Izquierda 1 Derecha 2 larga	6.30
7.15	0.49	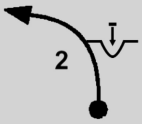 50	Izquierda 2 vado	5.81
7.38	0.23	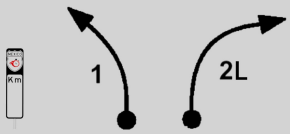 51	Km 81 Izquierda 1 Derecha 2 larga	5.58
7.89	0.51	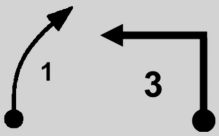 52	Derecha 1 Izquierda 3	5.07

PRÓX.: 0.39 Made with Rabbit Roadbook Designer Pag. 7

SANTA ROSA 2

DISTANCIA TOTAL	DISTANCIA PARCIAL	DIRECCIÓN	INFORMACIÓN	DIST. REG.
8.28	0.39	53 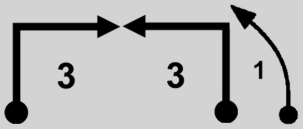	Derecha 3 Izquierda 3 Izquierda 1	4.68
8.94	0.66	54 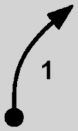	Derecha 1	4.02
9.20	0.26	55	Derecha 2	3.76
9.362	0.162	56 Lat: 21,09326 Lon: -101,15054	Control B Marca piso	3.602
9.76	0.40	57 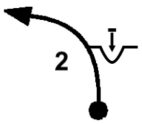	Izquierda 2 con Vado	3.20
10.39	0.63	58 Lat: 21,09129 Lon: -101,14420	Control C Alto total Km 78	2.57
10.99	0.60	59	Letrero "Mesa de San José"	1.97
12.77	1.77	60 Lat: 21,09733 Lon: -101,12723	Control CH (Explanada LD)	0.19

Made with Rabbit Roadbook Designer

SANTA ROSA 2

DISTANCIA		DIRECCIÓN	INFORMACIÓN	DIST. REG.
TOTAL	PARCIAL			
12.964 0.000	0.194 0.000	61 Lat: 21,09813 Lon: -101,12668	Control A (Cascos) Izquierda (Let. Superior)	0.000 27.165
		Made with Rabbit Roadbook Designer		Pag. 9

SECC	4	LOS QUIOTES 2	DIST.	4
CHP	5	SERVICIO	27.165 km.	
TRAMO CRONOMETRADO / *SPECIAL STAGE*			PROM. / *AVARAGE*	TIEMPO *TIME* 0:25'
TC	LOS QUIOTES 2	8.490 km.	65 k/h	

DISTANCIA TOTAL	DISTANCIA PARCIAL	DIRECCIÓN	INFORMACIÓN	DIST. REG.
0.000	0.000	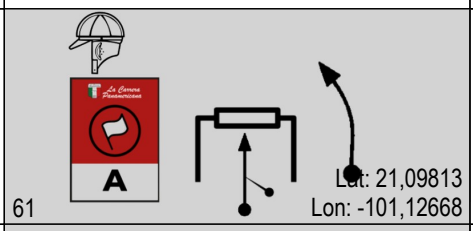 61	Control A (Cascos) Izquierda (Let. Superior)	27.165
0.50	0.50	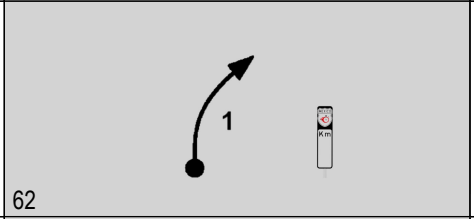 62	Derecha 1 Km 75	26.66
0.80	0.30	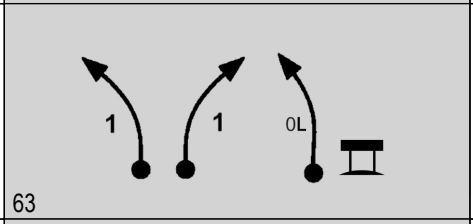 63	Izquierda 1 larga Derecha 1 larga Izquierda 0 larga Letrero:"Disminuya"	26.36
1.57	0.77	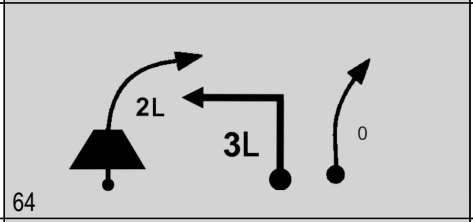 64	Lomo derecha 2 larga Izquierda 3 larga Derecha 0	25.59
2.29	0.72	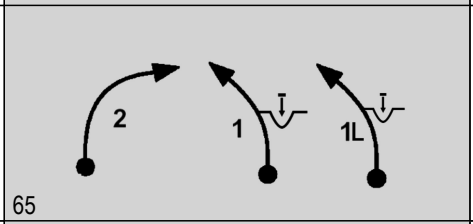 65	Derecha 2 Izquierda 1 vados Izquierda 1 larga Vados	24.87
3.01	0.72	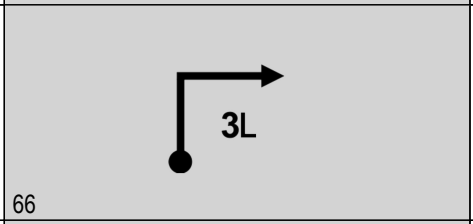 66	Derecha 3 larga	24.15
3.30	0.29	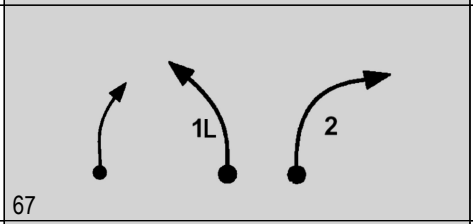 67	Derecha corta Izquierda 1 larga Derecha 2	23.86
4.04	0.74	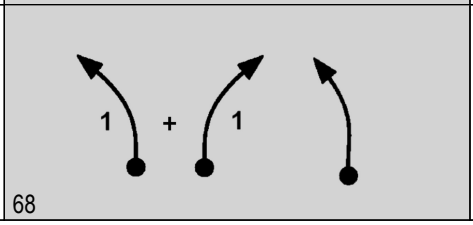 68	Izquierda 1 + Derecha 1 Izquierda	23.12

PRÓX.: 0.67 Made with Rabbit Roadbook Designer Pag. 10

LOS QUIOTES 2

DISTANCIA TOTAL	DISTANCIA PARCIAL	DIRECCIÓN	INFORMACIÓN	DIST. REG.
4.71	0.67	69	Derecha 0 Vado	22.45
5.01	0.30	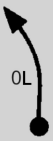 70	Izquierda 0 larga	22.15
5.46	0.45	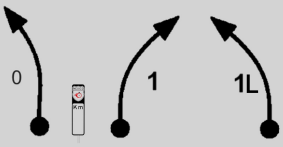 71	Izquierda 0 Km 70 Derecha 1 Izquierda 1 larga	21.70
6.20	0.74	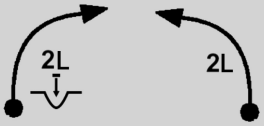 72	Derecha 2 larga Con Vado Izquierda 2 larga	20.96
6.74	0.54	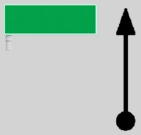 73	Letrero " Bienvenidos a " Dolores Hidalgo	20.42
7.03	0.29	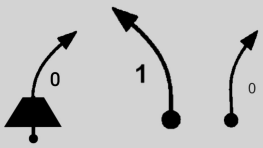 74	Lomo con derecha 0 corta Izquierda 1 Derecha 0 corta	20.13
7.41	0.38	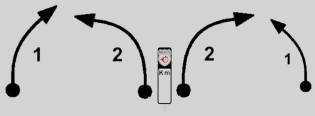 75	Derecha 1 Izquierda 2 Km 68 Derecha 2 Izquierda 1	19.75
8.01	0.60	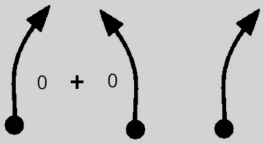 76	Derecha 0 + Izquierda 0 Derecha	19.15

PRÓX.: 0.480 Made with Rabbit Roadbook Designer Pag. 11

LOS QUIOTES 2

DISTANCIA TOTAL	DISTANCIA PARCIAL	DIRECCIÓN	INFORMACIÓN	DIST. REG.
8.490	0.480	Lat: 21,15102 Lon: -101,09346 77	Control B Señal de autobús	18.675
8.58	0.09	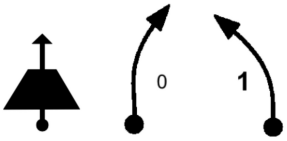 78	Lomo recta Derecha 0 Izquierda 1	18.58
9.25	0.67	Lat: 21,15495 Lon: -101,08764 79	Control C Alto total (Explanada tierra)	17.91
17.77	8.52	80	Km 58	9.39
21.73	3.95	81	Km 54	5.43
23.69	1.96	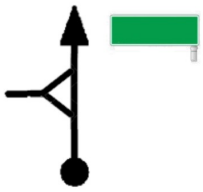 82	 De frente a "Dolores Hidalgo Centro"	3.47
23.87	0.18	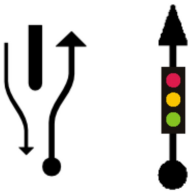 83	Inicia camellón Semáforo seguir de frente	3.28
24.10	0.22	84	Bienvenidos a "Dolores Hidalgo"	3.06

PRÓX.: 1.15 Made with Rabbit Roadbook Designer Pag. 12

LOS QUIOTES 2

DISTANCIA TOTAL	DISTANCIA PARCIAL	DIRECCIÓN	INFORMACIÓN	DIST. REG.
25.25	1.15	85 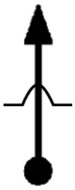	Tope boya	1.91
25.66	0.41	86 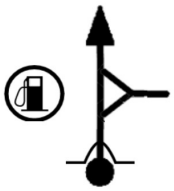	Tope De frente Gasolinera	1.49
25.81	0.15	87 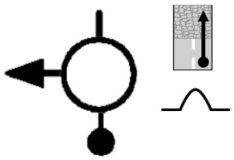	Rotonda A la izquierda Inicia adoquin Tope	1.34
26.09	0.27	88 	Tope Semáforo	1.07
26.25	0.16	89	Puente	0.91
26.34	0.09	90	Topes (3)	0.81
26.59	0.24	91 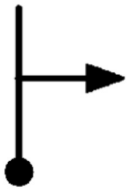	A la derecha por calle Michoacan	0.57
26.70	0.10	92 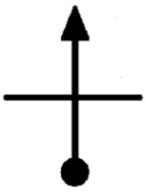	Cruces de frente (4)	0.46

Made with Rabbit Roadbook Designer

LOS QUIOTES 2

DISTANCIA		DIRECCIÓN	INFORMACIÓN	DIST. REG.
TOTAL	PARCIAL			
27.165	0.464	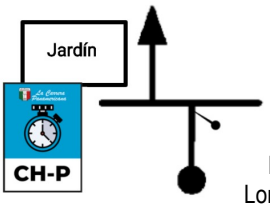 93 Lat: 21,15725 Lon: -100,93532	Control CHP No penaliza adelanto	0.000
0.000	0.000		Recepción Rodear jardín principal	0.500

Made with Rabbit Roadbook Designer

CHP	5	RECEPCIÓN DOLORES HIDALGO	DIST.	5
CH	6	RECEPCIÓN DOLORES HIDALGO	0.000 km.	
TRAMO CRONOMETRADO / *SPECIAL STAGE*			PROM. / *AVARAGE*	TIEMPO *TIME* 0:20'
			0 k/h	

DISTANCIA TOTAL	DISTANCIA PARCIAL	DIRECCIÓN	INFORMACIÓN	DIST. REG.
27.165 0.000	0.464 0.000	93 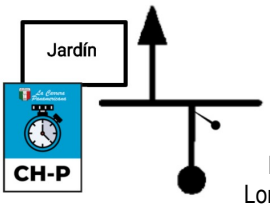 Lat: 21,15725 Lon: -100,93532	Control CHP No penaliza adelanto Recepción Rodear jardín principal	0.000 0.500
0.25	0.25	94	Recepción "Dolores Hidalgo"	0.25
0.500 0.000	0.250 0.000	95  Lat: 21,15718 Lon: -100,93529	Control CH Salida de recepción A calle Hidalgo	0.000 79.674

Made with Rabbit Roadbook Designer

CH	6	RECEPCIÓN DOLORES HIDALGO	DIST.	6
CH	7	LOS REYES 1	79.674 km.	
TRAMO CRONOMETRADO / *SPECIAL STAGE*			PROM. / *AVARAGE*	TIEMPO *TIME* 1:00'
			80 k/h	

DISTANCIA TOTAL	DISTANCIA PARCIAL	DIRECCIÓN	INFORMACIÓN	DIST. REG.
0.500 0.000	0.250 0.000	 Lat: 21,15718 Lon: -100,93529 95	Control CH Salida de recepción A calle Hidalgo	0.000 79.674
0.07	0.07	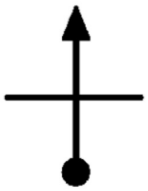 96	Cruce (2) De frente	79.59
0.30	0.22	 97	Puente	79.37
0.47	0.17	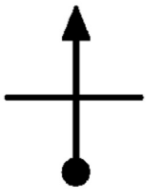 98	De frente	79.19
0.63	0.15	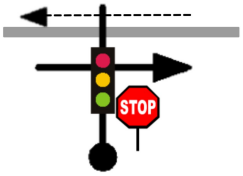 99	Semáforo Cruce A la derecha Calle con camellón	79.04
0.75	0.12	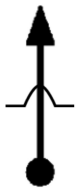 100	Topes (3)	78.91
1.18	0.42	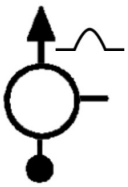 101	De frente Rodeando monumento Tope	78.49
1.43	0.25	 102	Gasolinera Tope	78.24

PRÓX.: 0.31 Made with Rabbit Roadbook Designer Pag. 16

SALIDA RECEPCIÓN

DISTANCIA TOTAL	DISTANCIA PARCIAL	DIRECCIÓN	INFORMACIÓN	DIST. REG.
1.75	0.31	103 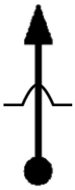	Tope	77.92
2.94	1.18	104	Vuelva pronto	76.73
3.23	0.29	105 	A la derecha	76.44
4.62	1.39	106	Puente El Gallinero	75.04
4.91	0.28	107 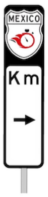	Km 8	74.76
5.98	1.07	108 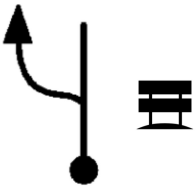	Tomar carril izquierdo	73.68
6.23	0.24	109 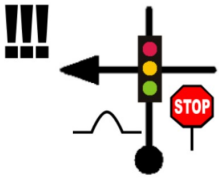	Cruce Peligroso  Tope A la izquierda a "San Felipe"	73.44
6.66	0.43	110		73.00

PRÓX.: 3.02 Made with Rabbit Roadbook Designer Pag. 17

SALIDA RECEPCIÓN

DISTANCIA TOTAL	DISTANCIA PARCIAL	DIRECCIÓN	INFORMACIÓN	DIST. REG.
9.69	3.02	111	Km 93	69.98
17.54	7.85	112 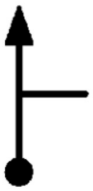	De frente	62.12
28.88	11.33	113 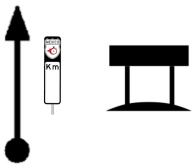	Km 112 Letrero "Caminos sinuosos" Próximos kms	50.79
45.58	16.70	114	Km 129	34.09
51.89	6.31	115	Km 135	27.77
52.23	0.34	116 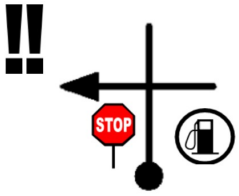	Gasolinera A la izquierda a "León" Próxima gasolinera a 84 km	27.43
52.67	0.44	117	Km 4	26.99
55.72	3.04	118	Km 1	23.95

PRÓX.: 0.93 Made with Rabbit Roadbook Designer Pag. 18

SALIDA RECEPCIÓN

DISTANCIA TOTAL	DISTANCIA PARCIAL	DIRECCIÓN	INFORMACIÓN	DIST. REG.
56.66	0.93	119	Entronque peligroso A la izquierda a Silao- León	23.01
57.15	0.49	120	SILAO 59 LEÓN 82	22.52
60.72	3.57	121	Km 55	18.95
61.37	0.65	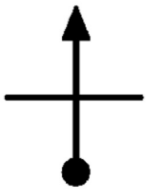 122	De frente	18.29
70.75	9.38	123	Km 45	8.91
71.18	0.43	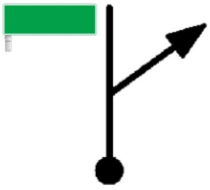 124	 A la derecha	8.48
75.76	4.57	125	Km 60	3.91
79.38	3.62	126 Lat: 21,31549 Lon: -101,35329	Control CH	0.29

Made with Rabbit Roadbook Designer

SALIDA RECEPCIÓN

DISTANCIA		DIRECCIÓN	INFORMACIÓN	DIST. REG.
TOTAL	PARCIAL			
79.674 0.000	0.291 0.000	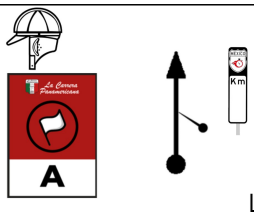 127 Lat: 21,31717 Lon: -101,35546	Control A (Cascos) (5m antes del km 56)	0.000 20.019
		Made with Rabbit Roadbook Designer		Pag. 20

SECC	7	LOS REYES 1	DIST.	7
CH	8	SAN JOSÉ DEL TANQUE 1	20.019 km.	
TRAMO CRONOMETRADO / *SPECIAL STAGE*			PROM. / *AVARAGE*	TIEMPO *TIME* 0:17'
TC	LOS REYES 1	6.944 km.	71 k/h	

DISTANCIA TOTAL	DISTANCIA PARCIAL	DIRECCIÓN	INFORMACIÓN	DIST. REG.
0.000	0.000	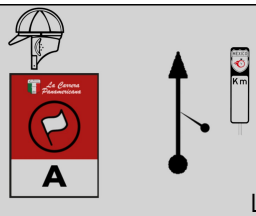 127 Lat: 21,31717 Lon: -101,35546	Control A (Cascos) (5m antes del km 56)	20.019
0.05	0.05	128	Izquierda	19.96
0.33	0.27	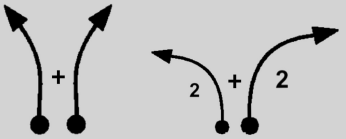 129	Izquierda + Derecha Izquierda 2 corta + Derecha 2	19.68
0.82	0.48	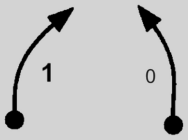 130	Derecha 1 Izquierda 0	19.19
1.11	0.29	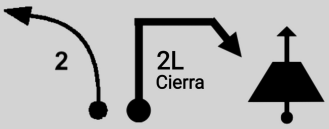 131	Izquierda 2 Derecha 2 larga cierra Lomo	18.90
1.64	0.52	132	Izquierda 2	18.37
1.90	0.26	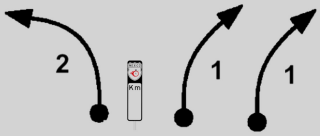 133	Izquierda 2 Km 54 Derecha 1 Derecha 1	18.11
2.48	0.58	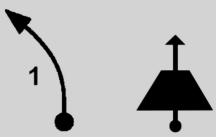 134	Izquierda 1 Lomo	17.53

PRÓX.: 0.54 Made with Rabbit Roadbook Designer Pag. 21

LOS REYES 1

DISTANCIA TOTAL	DISTANCIA PARCIAL	DIRECCIÓN	INFORMACIÓN	DIST. REG.
3.02	0.54	135 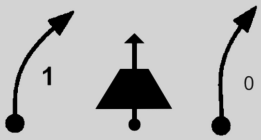	Derecha 1 Lomo Derecha 0	16.99
3.47	0.44	136	Letrero Sto Domingo 2	16.54
3.81	0.34	137 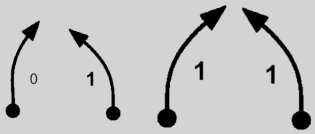	Derecha 0 corta Izquierda 1 corta Derecha 1 Izquierda 1	16.20
4.34	0.53	138	Lomo con izquierda 0 Larga	15.67
4.97	0.62	139 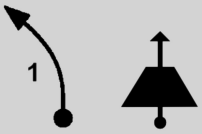	Izquierda 1 Lomo recta	15.04
5.67	0.70	140 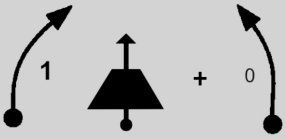	Derecha 1 Lomo + Izquierda 0	14.34
6.29	0.61	141 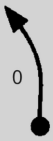	Izquierda 0	13.72
6.944	0.653	142 Lat: 21,35359 Lon: -101,40149	Control B (20m antes km 49 LI)	13.075

PRÓX.: 0.33 Made with Rabbit Roadbook Designer Pag. 22

LOS REYES 1

DISTANCIA TOTAL	DISTANCIA PARCIAL	DIRECCIÓN	INFORMACIÓN	DIST. REG.
7.27	0.33	143	De frente Control C viejo	12.74
7.37	0.09	144	Izquierda	12.64
7.78	0.40	145 Lat: 21,35440 Lon: -101,40849	Control C Alto total Camino tierra l.d. Cerca de púas l.i.	12.23
7.98	0.19	146	Km 48	12.03
13.51	5.53	147	Precaución Lomo con izquierda Cerrada	6.50
16.05	2.54	148	Km 140	3.96
16.85	0.79	149	Lomo con izquierda	3.16
19.19	2.33	150	De frente a "León" (San José del tanque)	0.82

PRÓX.: 0.56 Made with Rabbit Roadbook Designer Pag. 23

LOS REYES 1

DISTANCIA TOTAL	DISTANCIA PARCIAL	DIRECCIÓN	INFORMACIÓN	DIST. REG.
19.75	0.56	151	De frente Letrero doble "León / Ibarra"	0.26
19.84	0.08	152 CH Lat: 21,33867 Lon: -101,51801	Control CH (Letrero invertido) San Felipe-Ibarra	0.17
20.019 0.000	0.172 0.000	153 A Lat: 21,33866 Lon: -101,51921	Control A (Cascos) (30m antes del km 36)	0.000 17.884

Made with Rabbit Roadbook Designer

SECC	8	SAN JOSÉ DEL TANQUE 1	DIST.	8
CH	9	SIERRA DE LOBOS 1	17.884 km.	
TRAMO CRONOMETRADO / *SPECIAL STAGE*			PROM. / *AVARAGE*	TIEMPO *TIME* 0:16'
TC	SAN JOSÉ DEL TANQUE 1	12.134 km.	67 k/h	

DISTANCIA TOTAL	DISTANCIA PARCIAL	DIRECCIÓN	INFORMACIÓN	DIST. REG.
0.000	0.000	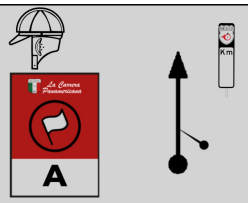 153 Lat: 21,33866 Lon: -101,51921	Control A (Cascos) (30m antes del km 36)	17.884
0.03	0.03	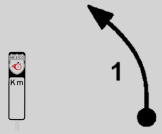 154	Km 36 Izquierda 1	17.85
0.39	0.36	155	Derecha 4 larga	17.49
0.69	0.30	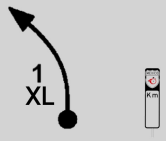 156	Izquierda 1 muy larga Km 35	17.19
1.31	0.62	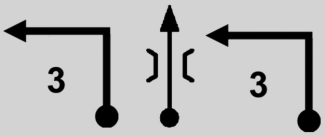 157	Izquierda 3 Puente Izquierda 3	16.57
2.01	0.70	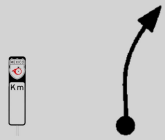 158	Km 34 Derecha	15.87
2.54	0.53	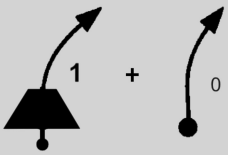 159	Derecha 1 en lomo + Derecha 0	15.34
2.89	0.35	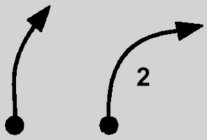 160	Derecha Derecha 2	14.99

PRÓX.: 0.30 Made with Rabbit Roadbook Designer Pag. 25

SAN JOSÉ DEL TANQUE 1

DISTANCIA TOTAL	DISTANCIA PARCIAL	DIRECCIÓN	INFORMACIÓN	DIST. REG.
3.19	0.30	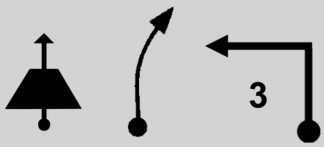 161	Lomo Derecha Izquierda 3	14.69
3.63	0.44	162	Derecha	14.25
4.01	0.38	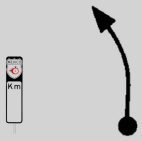 163	Km 32 Izquierda	13.87
4.26	0.25	164	Derecha	13.62
4.59	0.33	165	Lomo con izquierda 3 Corta Derecha	13.29
4.99	0.40	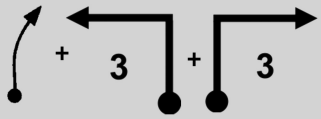 166	Derecha corta + Izquierda 3 + Derecha 3	12.89
5.68	0.69	167	Izquierda 2 Derecha 2	12.20
6.16	0.48	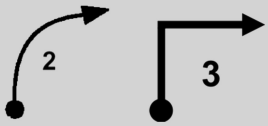 168	Derecha 2 Derecha 3	11.72

PRÓX.: 0.57 Made with Rabbit Roadbook Designer Pag. 26

SAN JOSÉ DEL TANQUE 1

DISTANCIA TOTAL	DISTANCIA PARCIAL	DIRECCIÓN	INFORMACIÓN	DIST. REG.
6.73	0.57	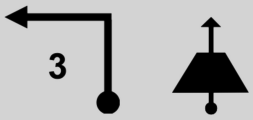 169	Izquierda 3 Lomo	11.15
7.16	0.43	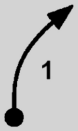 170	Derecha 1	10.72
7.74	0.58	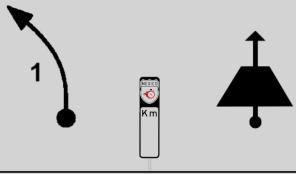 171	Izquierda 1 Km 28 Lomo recta	10.14
8.48	0.74	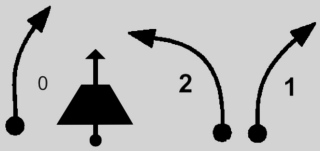 172	Derecha 0 Lomo Izquierda 2 corta Derecha 1	9.40
9.20	0.72	173	Lomo izquierda	8.68
9.47	0.27	174	Letrero "Obedezca las señales"	8.41
10.07	0.60	175	Lomo recta Km 26	7.81
10.43	0.36	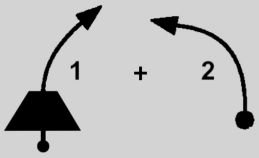 176	Lomo con derecha 1 + Izquierda 2	7.45

PRÓX.: 0.55 Made with Rabbit Roadbook Designer Pag. 27

SAN JOSÉ DEL TANQUE 1

DISTANCIA TOTAL	DISTANCIA PARCIAL	DIRECCIÓN	INFORMACIÓN	DIST. REG.
10.98	0.55	177	Km 25	6.90
11.16	0.18	178 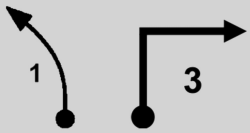	Izquierda 1 Derecha 3	6.72
11.66	0.50	179 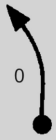	Izquierda 0 larga	6.22
11.99	0.33	180 	Km 24	5.89
12.134	0.144	181 Lat: 21,32094 Lon: -101,60283	Control B (Entrada a rancho)	5.750
12.28	0.15	182	Lomo recto	5.59
12.91	0.62	183 Lat: 21,32519 Lon: -101,60880	Control C Alto total (Let.: Respete las señales)	4.96
14.10	1.18	184	Km 22	3.78

PRÓX.: 1.06 Made with Rabbit Roadbook Designer Pag. 28

SAN JOSÉ DEL TANQUE 1

DISTANCIA TOTAL	DISTANCIA PARCIAL	DIRECCIÓN	INFORMACIÓN	DIST. REG.
15.16	1.06	185 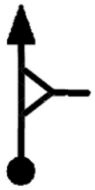	De frente a: "León"	2.71
15.99	0.82	186 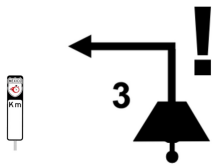	Km 20 Lomo con izquierda 3 !	1.88
17.15	1.16	187	Letrero "Bienvenidos a León"	0.72
17.73	0.57	188 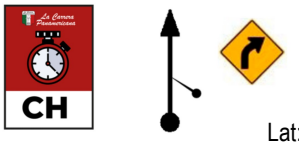 Lat: 21,32041 Lon: -101,63428	Control CH (Señal de curva)	0.15
17.884 0.000	0.150 0.000	189 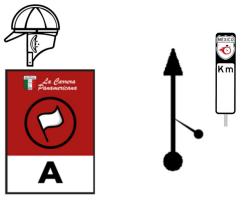 Lat: 21,31825 Lon: -101,63453	Control A (Cascos) (Letrero 60km/h)	0.000 27.330

Made with Rabbit Roadbook Designer

SECC	9	SIERRA DE LOBOS 1	DIST.	9
CHP	10	SERVICIO LEÓN	27.330 km.	
TRAMO CRONOMETRADO / *SPECIAL STAGE*			PROM. / *AVARAGE*	TIEMPO *TIME* 0:28'
TC	SIERRA DE LOBOS 1	12.138 km.	59 k/h	

DISTANCIA TOTAL	DISTANCIA PARCIAL	DIRECCIÓN	INFORMACIÓN	DIST. REG.
0.000	0.000	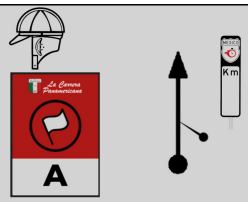 189 Lat: 21,31825 Lon: -101,63453	Control A (Cascos) (Letrero 60km/h)	27.330
0.01	0.01	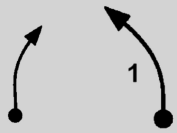 190	Derecha corta Izquierda 1	27.32
0.25	0.24	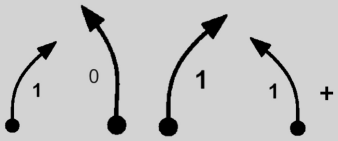 191	Derecha 1 corta Izquierda 0 Derecha 1 Izquierda 1 corta +	27.08
0.60	0.35	192	Derecha 2 Izquierda 2	26.73
0.83	0.23	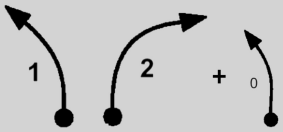 193	Izquierda 1 Derecha 2 + Izquierda 0 corta	26.50
1.10	0.27	194	Izquierda 1	26.23
1.25	0.15	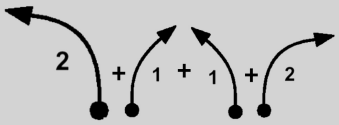 195	Izquierda 2 Derecha 1 corta + Izquierda 1 corta + Derecha 2 corta	26.08
1.58	0.33	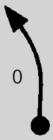 196	Izquierda 0	25.75

PRÓX.: 0.13 !!!

Made with Rabbit Roadbook Designer

SIERRA DE LOBOS 1

DISTANCIA TOTAL	DISTANCIA PARCIAL	DIRECCIÓN	INFORMACIÓN	DIST. REG.
1.71	0.13	197	Izquierda 2 Derecha 3	25.62
1.97	0.26	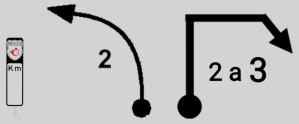 198	Km 16 Izquierda 2 Derecha 2 cierra a 3	25.36
2.31	0.34	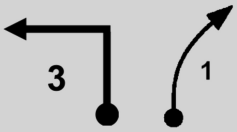 199	Izquierda 3 Derecha 1	25.02
2.65	0.34	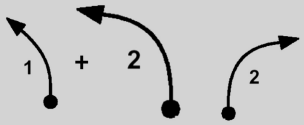 200	Izquierda 1 corta + Izquierda 2 Derecha corta	24.68
3.05	0.40	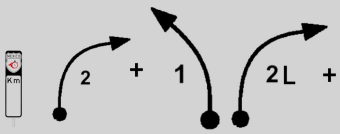 201	Km 15 Derecha 2 corta + Izquierda 1 + Derecha 2 larga +	24.28
3.39	0.34	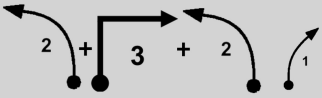 202	Izquierda 2 + Derecha 3 + Izquierda 2 Derecha 1 corta	23.94
3.76	0.37	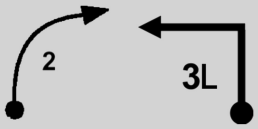 203	Derecha 2 corta Izquierda 3 larga	23.57
4.02	0.26	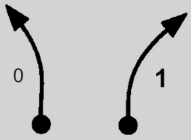 204	Izquierda 0 Derecha 1	23.31

PRÓX.: 0.24 Made with Rabbit Roadbook Designer Pag. 31

SIERRA DE LOBOS 1

DISTANCIA TOTAL	DISTANCIA PARCIAL	DIRECCIÓN	INFORMACIÓN	DIST. REG.
4.26	0.24	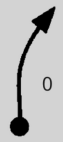 205	Derecha 0	23.07
4.41	0.15	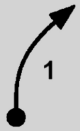 206	Derecha 1	22.92
4.57	0.16	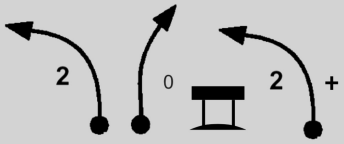 207	Izquierda 2 Derecha 0 Letrero:"El Zauco" Izquierda 2 +	22.76
4.92	0.35	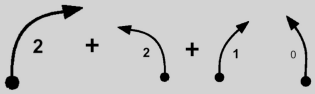 208	Derecha 2 + Izquierda 2 corta + Derecha 1 corta Izquierda 0 corta	22.41
5.27	0.35	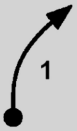 209	Derecha 1	22.06
5.50	0.23	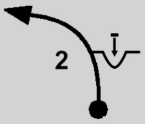 210	Izquierda 2 con Vado	21.83
5.77	0.27	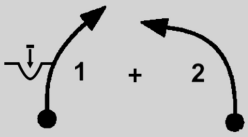 211	Derecha 1 con Vado + Izquierda 2	21.56
6.02	0.25	212	Derecha 2	21.31

PRÓX.: 0.38 Made with Rabbit Roadbook Designer Pag. 32

SIERRA DE LOBOS 1

DISTANCIA TOTAL	DISTANCIA PARCIAL	DIRECCIÓN	INFORMACIÓN	DIST. REG.
6.40	0.38	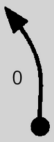 213	Izquierda 0	20.93
6.59	0.19	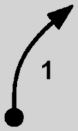 214	Derecha 1	20.74
6.82	0.23	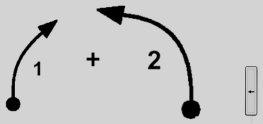 215	Derecha 1 corta + Izquierda 2 Km 11 Inv L.I	20.51
7.06	0.24	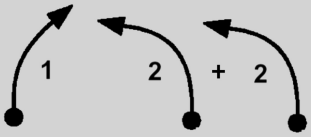 216	Derecha 1 Izquierda 2 + Izquierda 2	20.27
7.46	0.40	217	Derecha 2	19.87
7.87	0.41	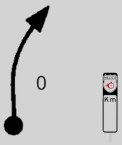 218	Derecha 0 Km 10	19.46
8.28	0.41	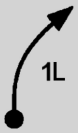 219	Derecha 1 larga	19.05
8.53	0.25	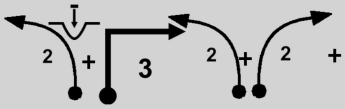 220	Izquierda 2 con Vado + Derecha 3 Izquierda 2 + Derecha 2 +	18.80

PRÓX.: 0.40 Made with Rabbit Roadbook Designer Pag. 33

SIERRA DE LOBOS 1

DISTANCIA TOTAL	DISTANCIA PARCIAL	DIRECCIÓN	INFORMACIÓN	DIST. REG.
8.93	0.40	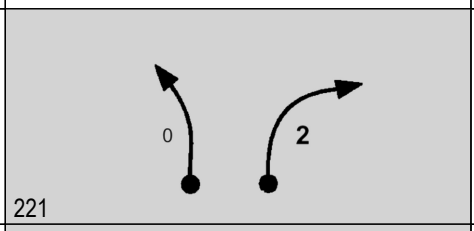	Izquierda 0 Derecha 2	18.40
9.18	0.25	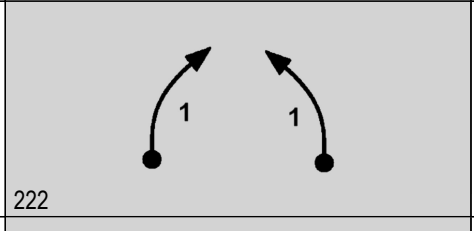	Derecha 1 Izquierda 1	18.15
9.63	0.45	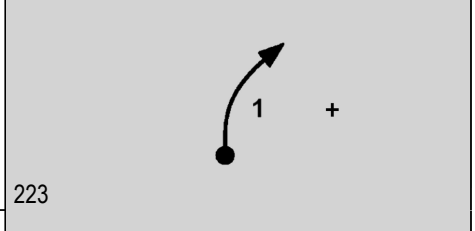	Derecha 1 +	17.70
9.78	0.15	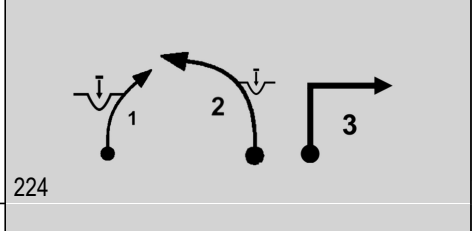	Derecha 1 corta Con vado Izquierda 2 con Vado Derecha 3	17.55
10.08	0.30	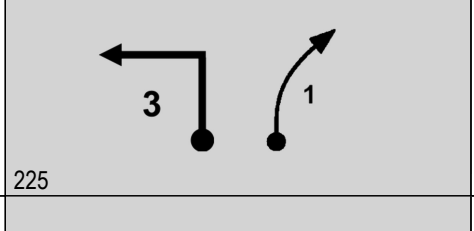	Izquierda 3 Derecha 1	17.25
10.34	0.26	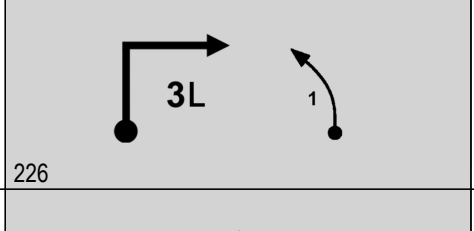	Derecha 3 larga Izquierda 1 corta	16.99
10.64	0.30	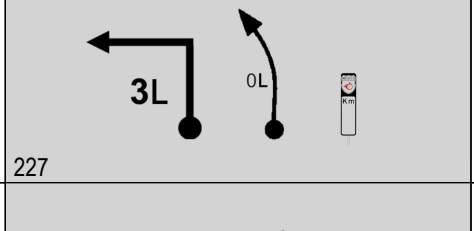	Izquierda 3 larga Izquierda 0 larga Km 7	16.69
11.23	0.59	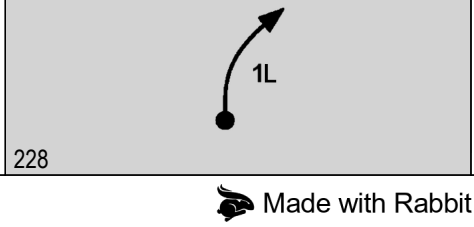	Derecha 1 larga	16.10

PRÓX.: 0.31 Made with Rabbit Roadbook Designer Pag. 34

SIERRA DE LOBOS 1

DISTANCIA TOTAL	DISTANCIA PARCIAL	DIRECCIÓN	INFORMACIÓN	DIST. REG.
11.54	0.31	229	Izquierda 2	15.79
11.85	0.31	230 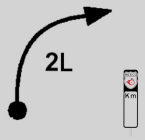	Derecha 2 larga Km 16	15.48
12.138	0.288	231 Lat: 21,25238 Lon: -101,67283	Control B (Km 6)	15.192
12.17	0.04	232 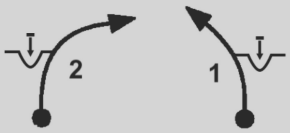	Derecha 2 con Vado Izquierda 1 con Vado	15.15
12.61	0.43	233 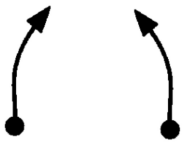	Derecha Izquierda	14.71
12.92	0.31	234 Lat: 21,24674 Lon: -101,67709	Control C Alto total (Entronque tierra ambos lados)	14.40
13.02	0.09	235	Km 5	14.30
15.96	2.93	236 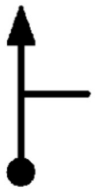	Seguir de frente	11.36

PRÓX.: 2.08 Made with Rabbit Roadbook Designer Pag. 35

SIERRA DE LOBOS 1

DISTANCIA TOTAL	DISTANCIA PARCIAL	DIRECCIÓN	INFORMACIÓN	DIST. REG.
18.04	2.08	237	Radar de velocidad Topes (2) Inicia poblado	9.28
18.78	0.73	238	Tope	8.54
19.38	0.60	239	Semáforo De Frente	7.94
19.65	0.26	240	Tope Gasolinera	7.67
19.95	0.30	241	Tope	7.37
20.18	0.23	242	Tope Seguir por centrales	7.14
20.25	0.06	243	Semáforo	7.07
20.42	0.17	244	Semáforo Topes (2)	6.90

PRÓX.: 0.38 Made with Rabbit Roadbook Designer Pag. 36

SIERRA DE LOBOS 1

DISTANCIA TOTAL	DISTANCIA PARCIAL	DIRECCIÓN	INFORMACIÓN	DIST. REG.
20.80	0.38	245	Semáforo De Frente (Canal de saavedra)	6.52
21.32	0.51	246	Topes (2)	6.00
21.97	0.64	247	Semáforo Preparar salida (Metales)	5.35
22.15	0.18	248	Salir a lateral Letrero L.D "Baterías"	5.17
22.39	0.24	249	Semáforo De frente (Blvd Reboceros)	4.93
22.78	0.38	250	Semáforo De Frente (Blvd Materialistas)	4.54
22.97	0.19	251	Semáforo De Frente (Blvd Dibujantes)	4.35
23.06	0.08	252	Continuar de frente	4.27

PRÓX.: 0.20 !!!

Made with Rabbit Roadbook Designer

SIERRA DE LOBOS 1

DISTANCIA TOTAL	DISTANCIA PARCIAL	DIRECCIÓN	INFORMACIÓN	DIST. REG.
23.26	0.20	253 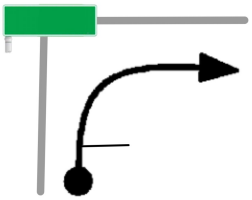	Continuar por la derecha A "San Luis Potosí R1 Lagos de Moreno R3 Silao"	4.07
23.54	0.28	254 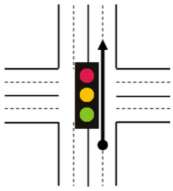	Semáforo seguir de frente (Blv Hermenegildo Bustos)	3.79
23.70	0.16	255 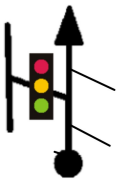	Continuar de frente Por lateral (Preparar retorno)	3.63
24.07	0.37	256 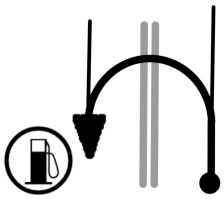	Retorno a la izquierda Gasolinera Saliendo del retorno	3.26
24.43	0.36	257 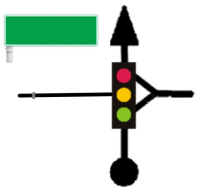	Semáforo seguir de frente "Aeropuerto"	2.90
24.87	0.44	258 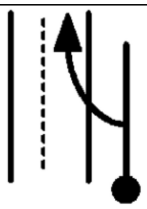	! Incorporarse A carriles centrales	2.46
25.28	0.41	259 ! 	 Atención Salida	2.05
25.51	0.23	260 ! 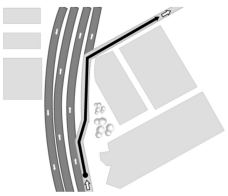	Atención A la derecha Por calle "Samuel Morse"	1.82

PRÓX.: 0.24 Made with Rabbit Roadbook Designer Pag. 38

SIERRA DE LOBOS 1

DISTANCIA TOTAL	DISTANCIA PARCIAL	DIRECCIÓN	INFORMACIÓN	DIST. REG.
25.75	0.24	261 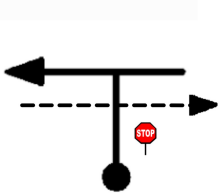		1.58
25.89	0.14	262		1.44
26.54	0.65	263 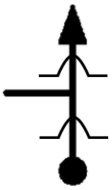	Topes (2)	0.78
26.92	0.37	264 	Tope	0.40
27.29	0.37	265 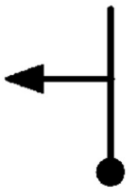	A la izquierda Entrada a Zoológico	0.03
27.330 0.000	0.032 0.000	266 Lat: 21,18194 Lon: -101,65029	Control CHP No penaliza adelanto Servicio	0.000 1.000

Made with Rabbit Roadbook Designer

CHP	10	SERVICIO LEÓN	DIST.	10
CH	11	SERVICIO LEÓN	0.000 km.	
TRAMO CRONOMETRADO / *SPECIAL STAGE*			PROM. / *AVARAGE*	TIEMPO *TIME* 1:00'
			0 k/h	

DISTANCIA TOTAL	DISTANCIA PARCIAL	DIRECCIÓN	INFORMACIÓN	DIST. REG.
27.330 0.000	0.032 0.000	CH-P Lat: 21,18194 Lon: -101,65029 266	Control CHP No penaliza adelanto Servicio	0.000 1.000
0.50	0.50	267	Servicio "León"	0.50
1.000 0.000	0.500 0.000	CH Lat: 21,18194 Lon: -101,65049 268	Control CH Salida de servicio	0.000 13.360

Made with Rabbit Roadbook Designer

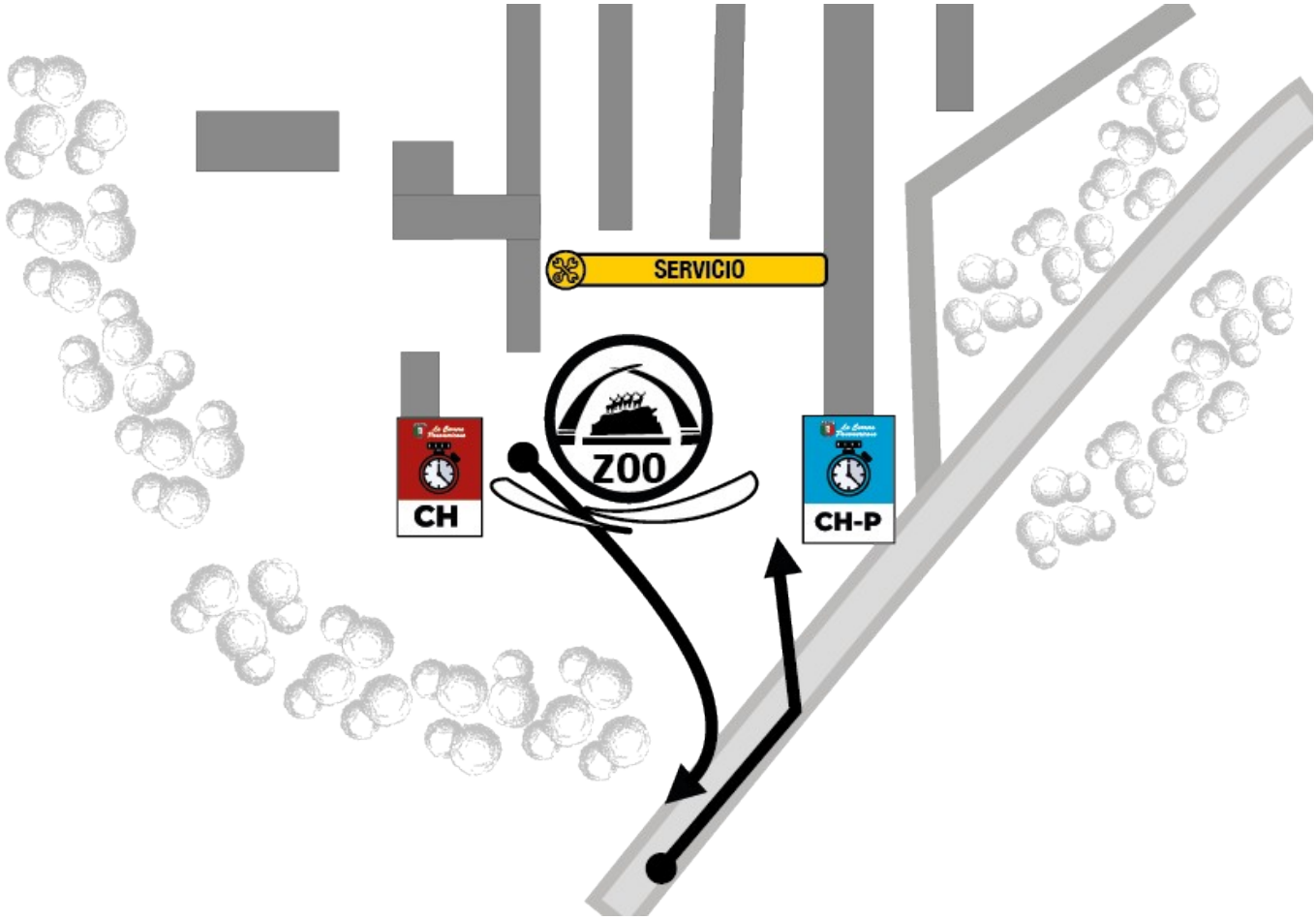

			DIST.	
CH	11	SERVICIO LEÓN	13.360 km.	11
CH	12	SIERRA DE LOBOS 2		
TRAMO CRONOMETRADO / *SPECIAL STAGE*			PROM. / *AVARAGE* 53 k/h	TIEMPO *TIME* 0:15'

DISTANCIA TOTAL	DISTANCIA PARCIAL	DIRECCIÓN	INFORMACIÓN	DIST. REG.
1.000 0.000	0.500 0.000	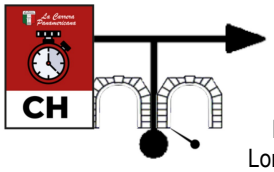 268 Lat: 21,18194 Lon: -101,65049	Control CH Salida de servicio	0.000 13.360
0.43	0.43	 269	Tope	12.92
0.75	0.31	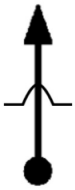 270	Topes (2)	12.60
1.31	0.56	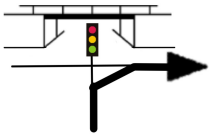 271	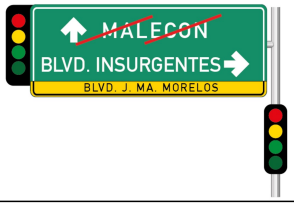	12.04
1.81	0.49	 272	Gasolineras (2)	11.54
2.11	0.29	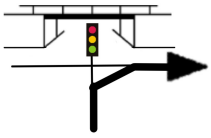 273	 A la derecha	11.25
2.31	0.20	 274	Tomar carril central	11.04
2.48	0.16	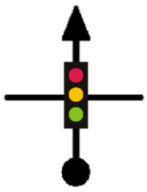 275	Semáforo De Frente (Dibujantes)	10.87

PRÓX.: 0.18 !!!

Made with Rabbit Roadbook Designer

SALIDA SERVICIO

DISTANCIA TOTAL	DISTANCIA PARCIAL	DIRECCIÓN	INFORMACIÓN	DIST. REG.
2.67	0.18	276	Semáforo De Frente (Materialistas)	10.69
3.06	0.39	277 	Semáforo De Frente	10.29
3.48	0.41	278	Semáforo (Metales)	9.87
4.03	0.55	279 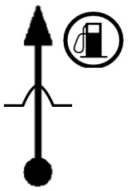	Tope Gasolinera	9.32
4.64	0.60	280		8.71
4.75	0.10	281 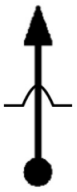	Tope	8.60
5.05	0.30	282	Semáforo De Frente	8.30
5.24	0.19	283 	Semáforo Inicia doble circulación Tope	8.11

PRÓX.: 0.29 Made with Rabbit Roadbook Designer Pag. 42

SALIDA SERVICIO

DISTANCIA TOTAL	DISTANCIA PARCIAL	DIRECCIÓN	INFORMACIÓN	DIST. REG.
5.53	0.29	284 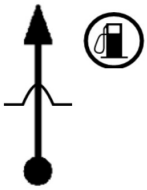	Tope Gasolinera	7.82
5.84	0.30	285 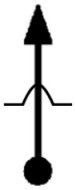	Tope	7.51
6.08	0.24	286	De frente	7.27
6.71	0.62	287 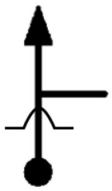	Tope De frente	6.64
7.18	0.46	288	Tope	6.17
7.41	0.23	289 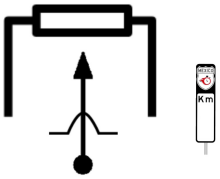	Tope Arco de seguridad Km 0	5.94
9.50	2.08	290 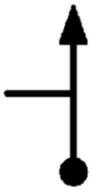	ENTRONQUE PELIGROSO VILLASECA 9KM	3.85
12.43	2.92	291	Km 5	0.93

PRÓX.: 0.82 Made with Rabbit Roadbook Designer Pag. 43

SALIDA SERVICIO

DISTANCIA TOTAL	DISTANCIA PARCIAL	DIRECCIÓN	INFORMACIÓN	DIST. REG.
13.25	0.82	292 Lat: 21,25180 Lon: -101,67330	Control CH (Poste de madera)	0.11
13.360 0.000	0.110 0.000	293 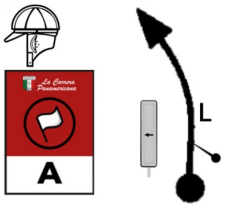 Lat: 21,25239 Lon: -101,67283	Control A (Cascos) Km 6 Izquierda larga	0.000 17.686

Made with Rabbit Roadbook Designer

SECC	12	SIERRA DE LOBOS 2	DIST.	12
CH	13	SAN JOSÉ DEL TANQUE 2	17.686 km.	
TRAMO CRONOMETRADO / *SPECIAL STAGE*			PROM. / *AVARAGE*	TIEMPO *TIME* 0:15'
TC	SIERRA DE LOBOS 2	12.135 km.	71 k/h	

DISTANCIA TOTAL	DISTANCIA PARCIAL	DIRECCIÓN	INFORMACIÓN	DIST. REG.
0.000	0.000	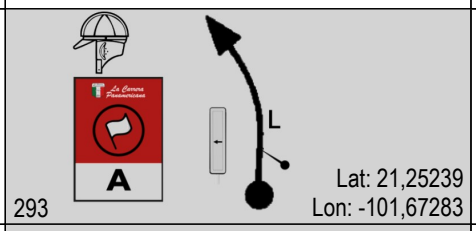	Control A (Cascos) Km 6 Izquierda larga	17.686
0.25	0.25	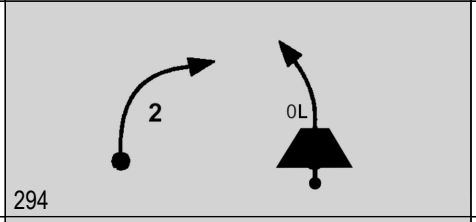	Derecha 2 Lomo con izquierda 0 Larga	17.43
0.89	0.64	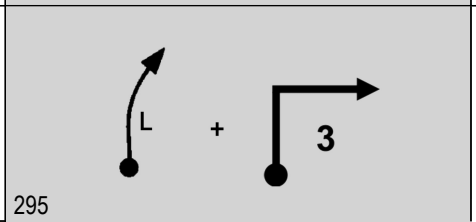	Derecha larga + Derecha 3	16.78
1.36	0.47	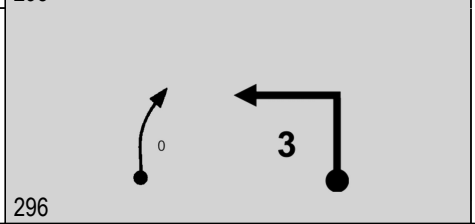	Derecha 0 corta Izquierda 3	16.31
1.69	0.33	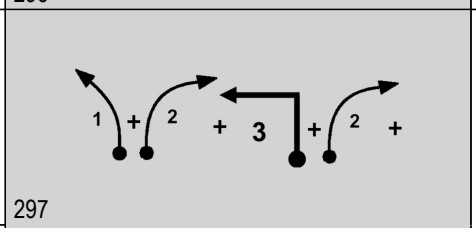	Izquierda 1 + Derecha 2 + Izquierda 3 + Derecha 2 +	15.98
2.12	0.42	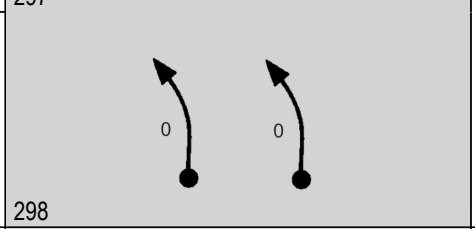	Izquierda 0 Izquierda 0	15.56
2.62	0.50	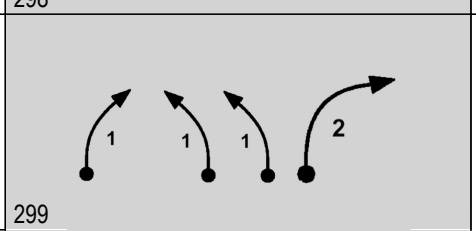	Derecha 1 corta Izquierda 1 corta Izquierda 1 corta Derecha 2	15.06
3.06	0.43	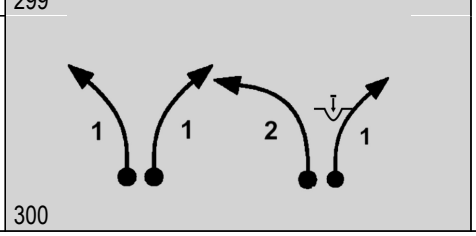	Izquierda 1 Derecha 1 Izquierda 2 Derecha 1 con Vado	14.62

PRÓX.: 0.54 Made with Rabbit Roadbook Designer Pag. 45

SIERRA DE LOBOS 2

DISTANCIA TOTAL	DISTANCIA PARCIAL	DIRECCIÓN	INFORMACIÓN	DIST. REG.
3.60	0.54	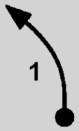 301	Izquierda 1	14.08
3.96	0.35	302	Lomo Izquierda 1	13.72
4.42	0.46	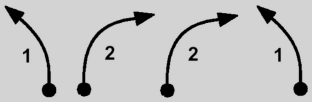 303	Izquierda 1 Derecha 2 Derecha 2 Izquierda 1	13.26
4.98	0.56	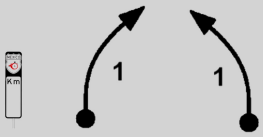 304	Km 11 Derecha 1 Izquierda 1	12.70
5.31	0.33	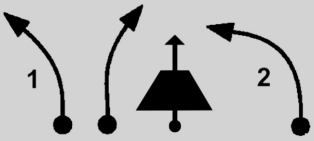 305	Izquierda 1 Derecha Lomo Izquierda 2	12.36
6.08	0.76	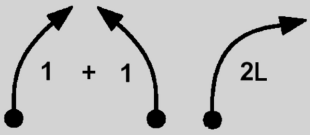 306	Derecha 1 + Izquierda 1 Derecha 2 larga	11.60
6.65	0.56	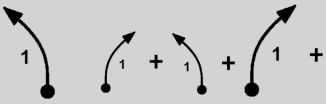 307	Izquierda 1 Derecha 1 corta + Izquierda 1 corta + Derecha 1 +	11.03
7.03	0.37	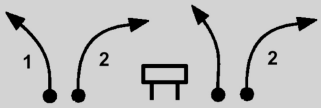 308	Izquierda 1 + Derecha 2 Letrero: El Coporo Izquierda Derecha 2	10.65

PRÓX.: 0.46 Made with Rabbit Roadbook Designer Pag. 46

SIERRA DE LOBOS 2

DISTANCIA TOTAL	DISTANCIA PARCIAL	DIRECCIÓN	INFORMACIÓN	DIST. REG.
7.49	0.46	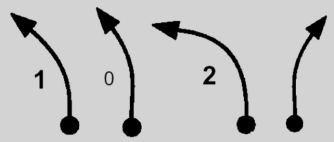 309	Izquierda 1 Izquierda 0 Izquierda 2 Derecha	10.19
8.04	0.55	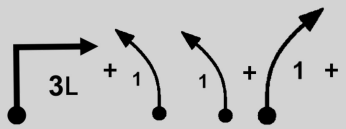 310	Derecha 3 larga + Izquierda 1 corta Izquierda 1 corta + Derecha 1 +	9.64
8.46	0.42	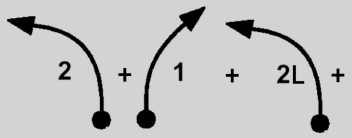 311	Izquierda 2 + Derecha 1 + Izquierda 2 larga +	9.21
8.89	0.43	312	Derecha 1 + Izquierda 1 Izquierda 1 Derecha 1 + Derecha	8.78
9.50	0.61	313	Izquierda 1 Derecha 3	8.17
9.84	0.33	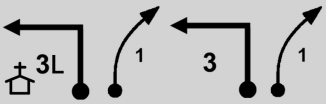 314	Izquierda 3 larga (Capilla) Derecha 1 Izquierda 3 Derecha 1	7.84
10.46	0.61	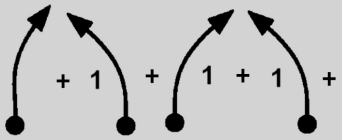 315	Derecha + Izquierda 1 + Derecha 1 + Izquierda 1 +	7.22
10.77	0.31	316	Derecha 1 Lomo Derecha 1	6.91

PRÓX.: 0.30 Made with Rabbit Roadbook Designer Pag. 47

SIERRA DE LOBOS 2

DISTANCIA TOTAL	DISTANCIA PARCIAL	DIRECCIÓN	INFORMACIÓN	DIST. REG.
11.08	0.30	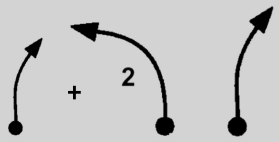 317	Derecha corta + Izquierda 2 Derecha	6.60
11.34	0.26	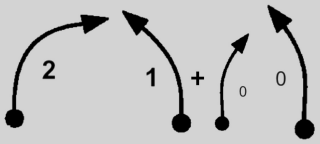 318	Derecha 2 + Izquierda 1 + Derecha 0 corta + Izquierda 0	6.34
11.73	0.39	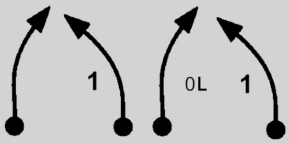 319	Derecha Izquierda 1 Derecha 0 larga Izquierda 1	5.95
12.135	0.399	Lat: 21,31825 Lon: -101,63453 320	Control B (Let. 60 km/h LI)	5.551
12.26	0.12	321	Izquierda	5.42
12.57	0.31	Lat: 21,32211 Lon: -101,63478 322	Control C Alto total (Letrero: L.I Rancho el Fuerte)	5.11
14.10	1.53	323	Km 20	3.57
14.89	0.78	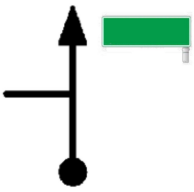 324		2.79

PRÓX.: 2.09 Made with Rabbit Roadbook Designer Pag. 48

SIERRA DE LOBOS 2

DISTANCIA		DIRECCIÓN	INFORMACIÓN	DIST. REG.
TOTAL	PARCIAL			
16.99	2.09	325	Km 23	0.69
17.44	0.45	326 Lat: 21,32173 Lon: -101,60399	Control CH (Junto a puerta L.D)	0.24
17.686 0.000	0.240 0.000	327 Lat: 21,32094 Lon: -101,60283	Control A (Cascos) (Rancho LD)	0.000 25.592
		Made with Rabbit Roadbook Designer		Pag. 49

SECC	13	SAN JOSÉ DEL TANQUE 2	DIST.	13
CH	14	LOS REYES 2	25.592 km.	
TRAMO CRONOMETRADO / *SPECIAL STAGE*			PROM. / *AVARAGE*	TIEMPO *TIME* 0:22'
TC	SAN JOSÉ DEL TANQUE 2	12.502 km.	70 k/h	

DISTANCIA TOTAL	DISTANCIA PARCIAL	DIRECCIÓN	INFORMACIÓN	DIST. REG.
0.000	0.000	327 A Lat: 21,32094 Lon: -101,60283	Control A (Cascos) (Rancho LD)	25.592
0.51	0.51	328 1L	Derecha 1 larga Inicia bajada	25.07
0.81	0.29	329 4 0L	Izquierda 4 Derecha 0 larga	24.78
1.43	0.62	330 1 1	Km 25 Derecha 1 Izquierda 1 Lomo	24.15
2.26	0.83	331	Lomo recta	23.32
3.12	0.85	332 1 1	Derecha corta Izquierda 1 Km 27 Derecha 1 Lomo	22.47
3.84	0.71	333	Izquierda Lomo	21.75
4.58	0.74	334 1	Derecha 1	21.00

PRÓX.: 0.49 Made with Rabbit Roadbook Designer Pag. 50

SAN JOSÉ DEL TANQUE 2

DISTANCIA TOTAL	DISTANCIA PARCIAL	DIRECCIÓN	INFORMACIÓN	DIST. REG.
5.08	0.49	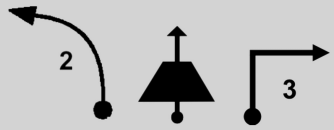 335	Izquierda 2 Lomo Derecha 3	20.50
5.90	0.81	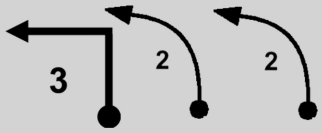 336	Izquierda 3 Izquierda 2 Izquierda 2	19.68
6.64	0.73	337	Derecha 2	18.95
7.04	0.40	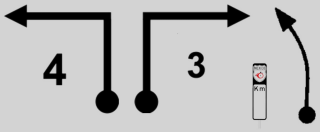 338	Izquierda 4 Derecha 3 Km 31 Izquierda corta	18.54
7.60	0.56	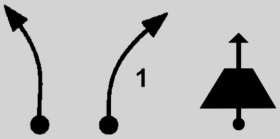 339	Izquierda Derecha 1 Lomo recta	17.98
8.15	0.54	340	Izquierda	17.44
8.42	0.27	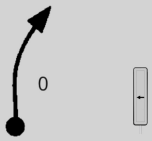 341	Derecha 0 Km 32 invertido	17.17
8.82	0.40	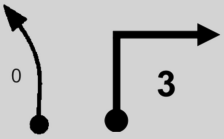 342	Izquierda 0 Derecha 3	16.77

PRÓX.: 0.36 Made with Rabbit Roadbook Designer Pag. 51

SAN JOSÉ DEL TANQUE 2

DISTANCIA TOTAL	DISTANCIA PARCIAL	DIRECCIÓN	INFORMACIÓN	DIST. REG.
9.19	0.36	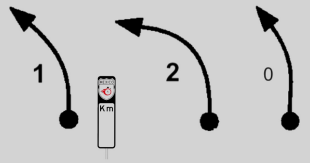 343	Izquierda 1 Km 33 Izquierda 2 Izquierda 0	16.40
9.75	0.56	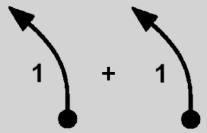 344	Izquierda 1 + Izquierda 1	15.83
10.57	0.81	345	Izquierda 1	15.02
10.90	0.33	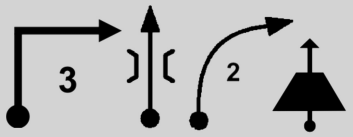 346	Derecha 3 Puente Derecha 2 Lomo	14.68
11.48	0.58	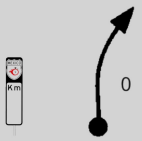 347	Km 35 Derecha 0	14.10
11.71	0.23	348	Lomo derecha 0	13.87
11.97	0.25	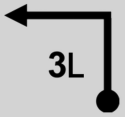 349	Izquierda 3 larga	13.62
12.38	0.41	350	Derecha 2	13.21

PRÓX.: 0.120 !!!

Made with Rabbit Roadbook Designer

SAN JOSÉ DEL TANQUE 2

DISTANCIA TOTAL	DISTANCIA PARCIAL	DIRECCIÓN	INFORMACIÓN	DIST. REG.
12.502	0.120	351 Lat: 21,33866 Lon: -101,51921	Control B (Km 36+050)	13.090
12.76	0.26	352 Lat: 21,33867 Lon: -101,51699	Control C Alto total (Junto a entronque)	12.82
13.37	0.60	353 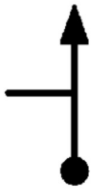	De frente a "San Felipe"	12.21
13.47	0.10	354 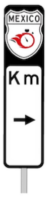	Km 37	12.11
20.28	6.81	355		5.30
21.70	1.41	356 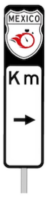	Km 45	3.89
25.43	3.73	357 Lat: 21,35417 Lon: -101,40366	Control CH (Antes de Let. Gran Chaparral Entrada tierra LI)	0.15
25.592 0.000	0.159 0.000	358 Lat: 21,35359 Lon: -101,40149	Control A (Cascos) (20m después del km 49)	0.000 134.892

Made with Rabbit Roadbook Designer

SECC	14	LOS REYES 2	DIST.	14
CHP		META PLAZA DE ARMAS	134.892 km.	
TRAMO CRONOMETRADO / *SPECIAL STAGE*			PROM. / *AVARAGE*	TIEMPO *TIME* 1:45'
TC	LOS REYES 2	6.995 km.	77 k/h	

DISTANCIA TOTAL	DISTANCIA PARCIAL	DIRECCIÓN	INFORMACIÓN	DIST. REG.
0.000	0.000	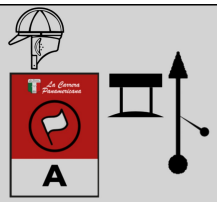 358 Lat: 21,35359 Lon: -101,40149	Control A (Cascos) (20m después del km 49)	134.892
0.59	0.59	359	Derecha corta Derecha 1 corta con lomo Km 50	134.29
1.08	0.49	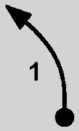 360	Izquierda 1	133.80
1.72	0.63	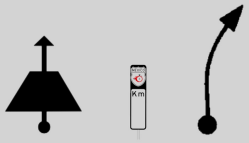 361	Lomo Km 51 Derecha	133.16
2.45	0.72	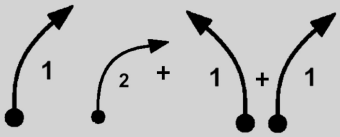 362	Derecha 1 Derecha 2 corta + Izquierda 1 + Derecha 1	132.44
3.11	0.66	363	Izquierda	131.78
3.66	0.55	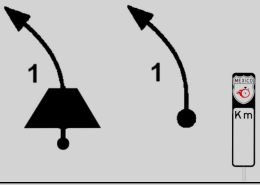 364	Izquierda 1 en lomo Izquierda Km 53	131.23
4.24	0.58	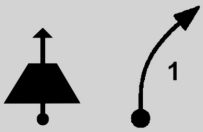 365	Lomo Derecha 1	130.65

PRÓX.: 0.40 Made with Rabbit Roadbook Designer Pag. 54

LOS REYES 2

DISTANCIA TOTAL	DISTANCIA PARCIAL	DIRECCIÓN	INFORMACIÓN	DIST. REG.
4.64	0.40	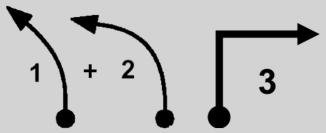 366	Izquierda 1 + Izquierda 2 Derecha 3	130.24
5.21	0.57	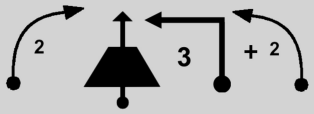 367	Derecha 2 Lomo Izquierda 3 + Izquierda 2	129.67
5.74	0.53	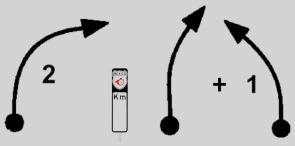 368	Derecha 2 Km 55 Derecha + Izquierda 1	129.14
6.25	0.50	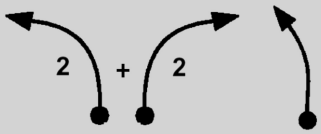 369	Izquierda 2 + Derecha 2 Izquierda	128.63
6.995	0.742	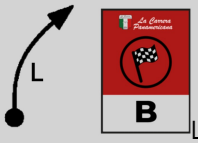 Lat: 21,31717 Lon: -101,35546 370	Derecha larga Control B (Km 56 + 5m LI)	127.897
7.77	0.77	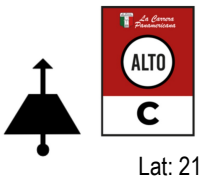 Lat: 21,31256 Lon: -101,34960 371	Control C Alto total Atención Hoyo a 100m (Al centro del lomo)	127.11
10.89	3.12	372	Km 60	123.99
13.42	2.52	373	De frente	121.47

PRÓX.: 1.94 Made with Rabbit Roadbook Designer Pag. 55

LOS REYES 2

DISTANCIA TOTAL	DISTANCIA PARCIAL	DIRECCIÓN	INFORMACIÓN	DIST. REG.
15.36	1.94	374 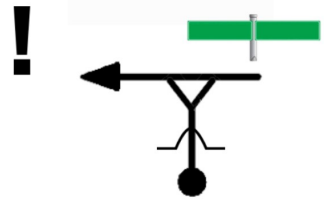	Precaución A la izquierda	119.52
17.28	1.91	375 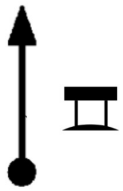	Letrero "El Payan 2"	117.60
17.66	0.38	376	Km 47	117.22
25.17	7.51	377 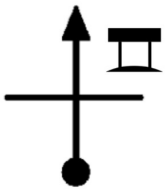	Entronque de frente Letrero "San Felipe 9" San Luis Potosí 111	109.71
27.69	2.51	378	Km 57	107.19
29.76	2.07	379 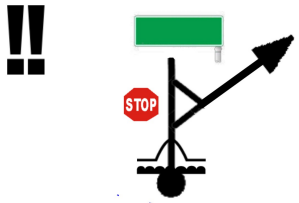	Precaución Entronque peligroso A la derecha a "SLP/Dolores Hidalgo" Reductores de velocidad Tope	105.12
31.93	2.16	380	Km 2	102.95
34.35	2.41	381 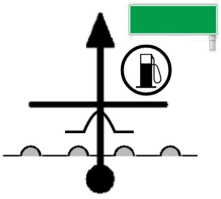	Reductores de velocidad Tope Cruce Peligroso De frente a "San Luis Potosí"	100.54

PRÓX.: 0.63 Made with Rabbit Roadbook Designer Pag. 56

LOS REYES 2

DISTANCIA TOTAL	DISTANCIA PARCIAL	DIRECCIÓN	INFORMACIÓN	DIST. REG.
34.98	0.63	382	Km 5 Camino en mal estado Próximos 5 km	99.90
37.21	2.22	383	Camino en mal estado Próximos 3 kilómetros	97.67
39.68	2.47	384 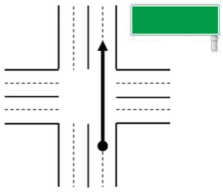		95.20
39.93	0.24	385	Km 10	94.96
44.43	4.50	386	Km 102	90.45
50.58	6.15	387	Km 108	84.30
56.93	6.34	388 	Señal "Tope"	77.95
57.18	0.25	389 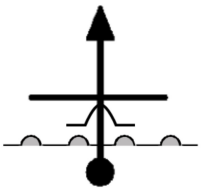	Reductores de velocidad Topes (2) Cruce de frente	77.70

PRÓX.: 2.25 Made with Rabbit Roadbook Designer Pag. 57

LOS REYES 2

DISTANCIA TOTAL	DISTANCIA PARCIAL	DIRECCIÓN	INFORMACIÓN	DIST. REG.
59.43	2.25	390 	Gasolinera LI	75.45
64.05	4.61	391	Vado	70.84
64.64	0.59	392	Brinco	70.24
66.52	1.88	393	Km 124 Inv LI	68.36
67.93	1.40	394 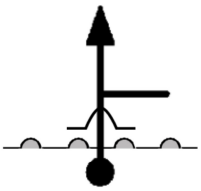	Reductores de velocidad Tope	66.95
68.07	0.13	395 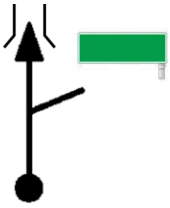		66.82
74.56	6.49	396 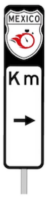	Km 132	60.32
75.49	0.92	397 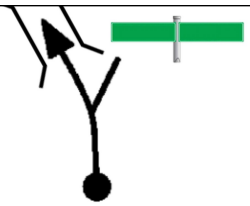	 Por puente	59.40

PRÓX.: 1.35 Made with Rabbit Roadbook Designer Pag. 58

LOS REYES 2

DISTANCIA TOTAL	DISTANCIA PARCIAL	DIRECCIÓN	INFORMACIÓN	DIST. REG.
76.84	1.35	398	Km 91	58.04
80.84	3.99	399	Km 95	54.05
82.19	1.35	400 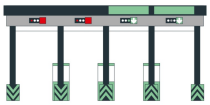	Caseta de cobro $105.00 De frente a "San Luis Potosí"	52.69
82.42	0.22	401 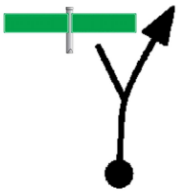	 Salir a la derecha	52.46
83.10	0.68	402 Mostrar Ticket Caseta anterior (TAG-Paso Directo)	Caseta de cobro Atención Ya se pago en la caseta Anterior / Mostrar ticket	51.78
84.29	1.18	403	 Km 28	50.60
92.27	7.98	404	Km 20	42.61
100.86	8.59	405 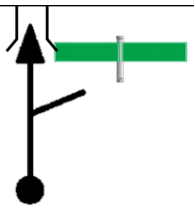	 De frente por puente	34.02

PRÓX.: 5.38 Made with Rabbit Roadbook Designer Pag. 59

LOS REYES 2

DISTANCIA TOTAL	DISTANCIA PARCIAL	DIRECCIÓN	INFORMACIÓN	DIST. REG.
106.24	5.38	406	 Km 6	28.64
106.84	0.60	407 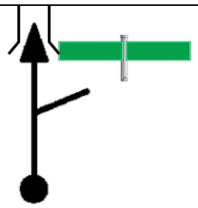	De frente por puente	28.04
111.23	4.39	408 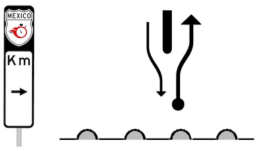	Km 1 Reductores de velocidad Inicia camellón	23.65
112.14	0.91	409 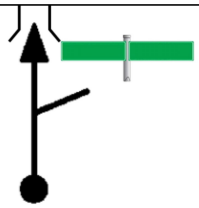	De frente por puente	22.74
113.13	0.98	410	Incorporarse Con precaución Km 184	21.76
114.57	1.44	411 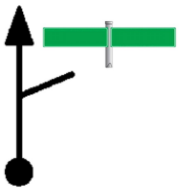		20.31
115.12	0.55	412	Por puente	19.76
115.96	0.84	413	Km 186	18.92

PRÓX.: 2.25 Made with Rabbit Roadbook Designer Pag. 60

LOS REYES 2

DISTANCIA TOTAL	DISTANCIA PARCIAL	DIRECCIÓN	INFORMACIÓN	DIST. REG.
118.21	2.25	414	De frente por puente	16.67
119.94	1.73	415	Km 190	14.94
120.99	1.04	416	Gasolinera	13.90
126.38	5.39	417 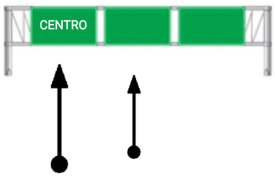	(Tomar carril izquierdo)	8.50
130.24	3.86	418 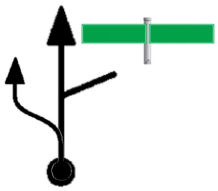	Tomar carriles izquierdos	4.64
131.12	0.87	419 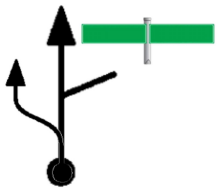	Tomar carriles izquierdos	3.77
131.52	0.39	420 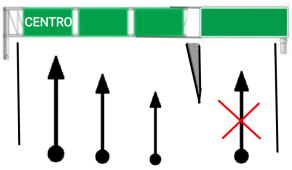	Carriles izquierdos "Centro"	3.37
131.88	0.36	421 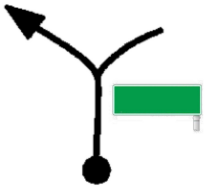	Por la izquierda al "Centro"	3.00

PRÓX.: 0.39 Made with Rabbit Roadbook Designer Pag. 61

LOS REYES 2

DISTANCIA TOTAL	DISTANCIA PARCIAL	DIRECCIÓN	INFORMACIÓN	DIST. REG.
132.28	0.39	422 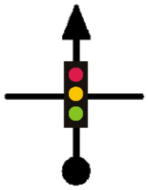	Cruce semáforo de frente (3)	2.61
132.87	0.59	423	De frente por puente	2.02
133.40	0.53	424 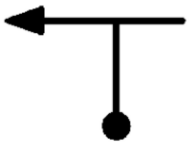	A la izquierda	1.48
133.47	0.06	425 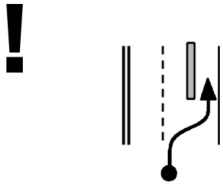	Atención Salir a lateral	1.42
133.58	0.11	426 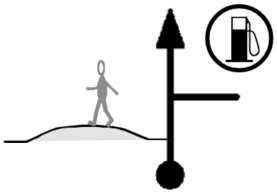	Tope peatonal De frente Gasolinera	1.30
133.78	0.19	427 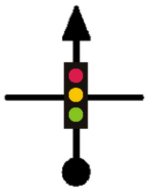	Semáforo de frente	1.11
133.84	0.05	428	De frente (Izquierda/Derecha)	1.05
133.94	0.10	429 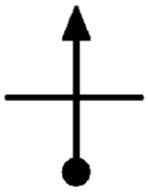	Cruce de frente (Mariano Escobedo)	0.94

PRÓX.: 0.05 !!!

Made with Rabbit Roadbook Designer

LOS REYES 2

DISTANCIA		DIRECCIÓN	INFORMACIÓN	DIST. REG.
TOTAL	PARCIAL			
134.00	0.05	430	Entronque a la izquierda (José Maria Morelos...)	0.88
134.89	0.88	431 Lat: 22,15143 Lon: -100,97598	Control CHP No penaliza adelanto Meta Plaza de Armas	0.00
		Made with Rabbit Roadbook Designer		Pag. 63