



WarmUp y Calificación

Etapa	Sector	Distancia		
0	001 y 002	13.670		

DISTANCIA		DIRECCIÓN	INFORMACIÓN	DIST. REG.
TOTAL	PARCIAL			
0.000	0.000	1	Control A (Cascos) (Marca Al Piso L.D KM 4+700)	13.670
0.12	0.12	2	Left 1 Right 1 long	13.55
0.45	0.33	3	Left 2 long Right 1	13.22
0.79	0.34	4	Right 2 short Left 2	12.88
1.10	0.31	5	Left 0	12.57
1.34	0.24	6	Left 1 Right 3	12.33
1.75	0.41	7	Left 2 short Left 1	11.92
2.06	0.31	8	Right 1 + Right 2 + Right 3 Km 7	11.61

NEXT: 0.33

Made with Rabbit Roadbook Designer

Pag. 1



WarmUp y Calificación

Etapa	Sector	Distancia		
0	001 y 002	13.670		

DISTANCIA		DIRECCIÓN	INFORMACIÓN	DIST. REG.
TOTAL	PARCIAL			
2.39	0.33	<p>9</p>	Left 1 Right 1	11.28
2.97	0.58	<p>10</p>	Left 1 Crest + Bump "attention "	10.70
3.28	0.31	<p>11</p>	Km 8 Right 0 Left 3 Right 2	10.39
3.84	0.56	<p>12</p>	Bump!, Sign "San José del Paso" Bump Short left Short right	9.83
4.04	0.20	<p>13</p>	Left Km 9	9.63
4.33	0.29	<p>14</p>	Right 1 short + Right 1 short + Right 2	9.34
4.66	0.33	<p>15</p>	Left 3 short + Right 1 Left	9.01
4.83	0.17	<p>16</p>	Left 1 + Right 3 Left 1 long + Right 2 long +	8.84

NEXT: 0.23

Made with Rabbit Roadbook Designer

Pag. 2



WarmUp y Calificación

Etapa	Sector	Distancia		
0	001 y 002	13.670		

DISTANCIA		DIRECCIÓN	INFORMACIÓN	DIST. REG.
TOTAL	PARCIAL			
5.06	0.23	 17	Left 3 + Right 3 + Left 3	8.61
5.44	0.38	 18	Right 0 + Short left + Right Left 0	8.23
5.60	0.16	 19	Short right + Left 4	8.07
5.78	0.18	 20	Right 0 + Right 3 Left 3 Right 3	7.89
6.19	0.41	 21	Left 2 Right 1 + Km 11 + Right 1	7.48
6.44	0.25	 22	Left 1 Houses	7.23
6.56	0.12	 23	Right 2 long	7.11
6.75	0.19	 24	Left 2 short + Right 0	6.92

NEXT: 0.26

Made with Rabbit Roadbook Designer

Pag. 3



WarmUp y Calificación

Etapa	Sector	Distancia		
0	001 y 002	13.670		

DISTANCIA		DIRECCIÓN	INFORMACIÓN	DIST. REG.
TOTAL	PARCIAL			
7.01	0.26	<p>25</p>	Left 3 Right 3	6.66
7.23	0.22	<p>26</p>	Left 0 Right 2 Km 112 Left 3 tightens +	6.44
7.47	0.24	<p>27</p>	Right 3 + Left 3	6.20
7.66	0.19	<p>28</p>	Left 0 short Right 1 short + Left 2 short Right 1	6.01
7.94	0.28	<p>29</p>	Right 2 Right 0	5.73
8.19	0.25	<p>30</p>	Right 0 short + Left 3 Km 13	5.48
8.45	0.26	<p>31</p>	Left 1 + Right 1 Left 1 Right 1 Left 1	5.22
8.79	0.34	<p>32</p>	Right 1 short Right + Left	4.88

NEXT: 0.22

Made with Rabbit Roadbook Designer

Pag. 4



WarmUp y Calificación

Etapa	Sector	Distancia		
0	001 y 002	13.670		

DISTANCIA		DIRECCIÓN	INFORMACIÓN	DIST. REG.
TOTAL	PARCIAL			
9.01	0.22	 33	Right 3	4.66
9.31	0.30	 34	Km 14	4.36
9.46	0.15	 35	Crest with bad road + Right 3 short Left 3 Right 1	4.21
9.74	0.28	 36	Left 1 Right 3 + Left 2 short	3.93
10.02	0.28	 37	Right 0 with dip Left	3.65
10.31	0.29	 38	Caution Crest with bridge and jump and bad road + Right 3 short	3.36
10.53	0.22	 39	Right 0 Left 3	3.14
10.75	0.22	 40	Right 3 + Left 2 long double	2.92

NEXT: 0.50

Made with Rabbit Roadbook Designer

Pag. 5



WarmUp y Calificación

Etapa	Sector	Distancia		
0	001 y 002	13.670		

DISTANCIA		DIRECCIÓN	INFORMACIÓN	DIST. REG.
TOTAL	PARCIAL			
11.25	0.50	 41	Left 1 bad road Right	2.42
11.42	0.17	 42	Right 0 Dip	2.25
11.54	0.12	 43	Right 1 + Left 2 short Right 3 short	2.13
11.86	0.32	 44	Left 0 + Right 3 short dip Left 1 dip and jump	1.81
12.13	0.27	 45	Dip 's Left 1 Km 17 Right 1 +	1.54
12.36	0.23	 46	Right 3 long tightens Left 3	1.31
12.63	0.27	 47	Right 3 tightens Left 3	1.04
12.91	0.28	 48	Houses Right 2 short Left 2	0.76

NEXT: 0.22





Made with Rabbit Roadbook Designer

Pag. 6



WarmUp y Calificación

Etapa	Sector	Distancia		
0	001 y 002	13.670		

DISTANCIA		DIRECCIÓN	INFORMACIÓN	DIST. REG.
TOTAL	PARCIAL			
13.13	0.22	49 	Right 2 short	0.54
13.260	0.130	50 	Control B (Km 18)	0.410
13.29	0.03	51 	Left 1	0.38
13.67	0.38	52 	Control C Stop <small>(Letrero Triple Ayutla-Oaxaca Cuota - Hierve El Agua)</small>	0.00

 Made with Rabbit Roadbook Designer

Pag. 7