



OAXACA

Etapa	Sector	Distancia		
1	101	23.010		

DISTANCIA		DIRECCIÓN	INFORMACIÓN	DIST. REG.
TOTAL	PARCIAL			
0.000	0.000	 1	Control A (Helmets) (Km 208+290)	23.010
0.01	0.01	 2	Right	23.00
0.21	0.20	 3	Left 2 short	22.80
0.42	0.21	 4	Right 2 short Left 0	22.59
0.69	0.27	 5	Right 1 + Left 2 + Right 2 short Left 1	22.32
1.05	0.36	 6	Right 0 + Left 2 short	21.96
1.23	0.18	 7	Right	21.78
1.34	0.11	 8	Left 0 on crest	21.67

NEXT: 0.16 !!!

Made with Rabbit Roadbook Designer



OAXACA

Etapa	Sector	Distancia		
1	101	23.010		

DISTANCIA		DIRECCIÓN	INFORMACIÓN	DIST. REG.
TOTAL	PARCIAL			
1.50	0.16	9 	Right 2 short Left Right Km 206 Floor	21.51
1.76	0.26	10 	Left 1 Right 0	21.25
2.00	0.24	11 	Left 2 short Right 0	21.01
2.35	0.35	12 	Right + Left 1 short + Right 2 tightens	20.66
2.61	0.26	13 	Left 1 Left 2	20.40
2.83	0.22	14 	Crest with left 0	20.18
3.01	0.18	15 	Right 0	20.00
3.25	0.24	16 	Left 2 Right 2 short + Right 0	19.76

NEXT: 0.39


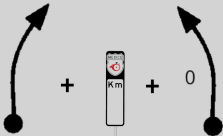
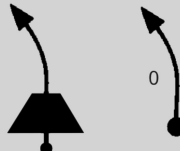
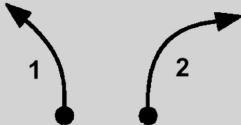


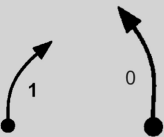
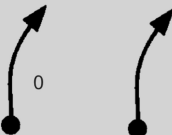
Made with Rabbit Roadbook Designer

Pag. 2



OAXACA

Etapa	Sector	Distancia		
1	101	23.010		

DISTANCIA		DIRECCIÓN	INFORMACIÓN	DIST. REG.
TOTAL	PARCIAL			
3.64	0.39	17 	Crest with left 0	19.37
3.77	0.13	18 	Right + Km 204 + Left 0	19.24
4.00	0.23	19 	Crest with left Left 0	19.01
4.30	0.30	20 	Left 1 Right 2	18.71
4.57	0.27	21 	Left 3 short	18.44
4.76	0.19	22 	Km 203	18.25
4.88	0.12	23 	Right 1 short Left 0	18.13
5.09	0.21	24 	Right 0 Right	17.92

NEXT: 0.20 !!!

 Made with Rabbit Roadbook Designer

Pag. 3



OAXACA

Etapa	Sector	Distancia		
1	101	23.010		

DISTANCIA		DIRECCIÓN	INFORMACIÓN	DIST. REG.
TOTAL	PARCIAL			
5.29	0.20	 25	Right 0 Right 0 Left 1	17.72
5.79	0.50	 26	Km 202 Floor Right 1	17.21
6.08	0.28	 27	Crest with left 0 Right 0 bad road + Left 2	16.93
6.40	0.32	 28	Right 1	16.61
6.59	0.19	 29	Right 0 with dip	16.42
6.95	0.36	 30	Right 4 long Left	16.06
7.22	0.27	 31	Right 0 + Left 1 very long	15.79
7.66	0.44	 32	Crest with right 1 short + Km 200 + Left 2 + Right 3 + Left 1	15.35

NEXT: 0.26

Made with Rabbit Roadbook Designer

Pag. 4



OAXACA

Etapa	Sector	Distancia		
1	101	23.010		

DISTANCIA		DIRECCIÓN	INFORMACIÓN	DIST. REG.
TOTAL	PARCIAL			
7.92	0.26	 33	Left 1	15.09
8.07	0.15	 34	Left 2 + Right 3	14.94
8.29	0.22	 35	Left 0 Right 1 Left 0	14.72
8.52	0.23	 36	Right Left 2 Right 1 Left 2 long	14.49
8.85	0.33	 37	Right 0 + Left 3 Right 1	14.16
9.16	0.31	 38	Crest Right 1	13.85
9.35	0.19	 39	Left 1	13.66
9.67	0.32	 40	Left 0	13.34

NEXT: 0.21

Made with Rabbit Roadbook Designer

Pag. 5



OAXACA

Etapa	Sector	Distancia		
1	101	23.010		

DISTANCIA		DIRECCIÓN	INFORMACIÓN	DIST. REG.
TOTAL	PARCIAL			
9.88	0.21	<p>41</p>	Km 198 Left 1	13.12
9.92	0.03	<p>42</p>	Right 1 + Left 0 + Right 4	13.09
10.16	0.24	<p>43</p>	Left 0	12.85
10.30	0.14	<p>44</p>	Right + Left 0 + Right + Left 0	12.71
10.55	0.25	<p>45</p>	Left 1 + Right 1 + Right 2 short + Left 2 long	12.46
10.88	0.33	<p>46</p>	Right 1 Left 2 Right 0 + Right 0	12.13
11.20	0.32	<p>47</p>	Left 1 Right 2 Left	11.81
11.42	0.22	<p>48</p>	Right + Left 1 Right 1 Left 3	11.59

NEXT: 0.34

Made with Rabbit Roadbook Designer

Pag. 6



OAXACA

Etapa	Sector	Distancia		
1	101	23.010		

DISTANCIA		DIRECCIÓN	INFORMACIÓN	DIST. REG.
TOTAL	PARCIAL			
11.76	0.34	<p>49</p>	Left 1 Km 196	11.25
11.88	0.12	<p>50</p>	Right 3 short Right 2 Left 1	11.13
12.13	0.25	<p>51</p>	Right 1 + Left 3 With mudslide	10.88
12.33	0.20	<p>52</p>	Right 1 long tightens	10.68
12.59	0.26	<p>53</p>	Left 3	10.42
12.76	0.17	<p>54</p>	Right 2 long tightens Km 195 Left 3 + Right 1 long +	10.25
13.15	0.39	<p>55</p>	Right 2 Left 3	9.86
13.33	0.18	<p>56</p>	Right 3 short Left 3 short + Right 2 short	9.68

NEXT: 0.29

Made with Rabbit Roadbook Designer

Pag. 7



OAXACA

Etapa	Sector	Distancia		
1	101	23.010		

DISTANCIA		DIRECCIÓN	INFORMACIÓN	DIST. REG.
TOTAL	PARCIAL			
13.62	0.29	 57	Left 3 short Right 2 Km 194 Left 2	9.39
13.95	0.33	 58	Right 1	9.06
14.16	0.21	 59	Left 1	8.85
14.32	0.16	 60	Right 3	8.69
14.47	0.15	 61	Right 1 + Left 3	8.54
14.74	0.27	 62	Left 3 Right 1 long + Left 3 Right 2 short	8.27
15.18	0.44	 63	Left 1 + Right 1 Left 1	7.83
15.42	0.24	 64	Right 3 Jump and bad road + Left 2	7.59

NEXT: 0.25

Made with Rabbit Roadbook Designer

Pag. 8



OAXACA

Etapa	Sector	Distancia		
1	101	23.010		

DISTANCIA		DIRECCIÓN	INFORMACIÓN	DIST. REG.
TOTAL	PARCIAL			
15.67	0.25	 65	Left 1 Right 1 Bump	7.34
15.86	0.19	 66	Left 1 Right 1	7.15
16.14	0.28	 67	Right 1 Right 3 Left 2	6.87
16.36	0.22	 68	Right 0 Left 1 Right 1	6.65
16.64	0.28	 69	Left 1 Right Km 191 Floor +	6.37
16.83	0.19	 70	Left Right Left 3 + Right 2 short +	6.18
17.10	0.27	 71	Left 2 long + Right 3 Left 1 Right 3	5.91
17.50	0.40	 72	Left 1 + Left 2 Right 0 Left 0	5.51

NEXT: 0.36

Made with Rabbit Roadbook Designer

Pag. 9



OAXACA

Etapa	Sector	Distancia		
1	101	23.010		

DISTANCIA		DIRECCIÓN	INFORMACIÓN	DIST. REG.
TOTAL	PARCIAL			
17.86	0.36	 73	Right 3 long	5.15
18.06	0.20	 74	Left 1 long Right 3 Left 0 Right 2 short +	4.95
18.49	0.43	 75	Left 3 Right 1 Left 2 +	4.52
18.75	0.26	 76	Right 0 Left 3 short	4.26
18.92	0.17	 77	Right 1 Left 0 Left 1 Right 3	4.09
19.32	0.40	 78	Right 1 Left	3.69
19.52	0.20	 79	Right 1 + Left 2 long tightens Km 188 Floor	3.49
19.81	0.29	 80	Right 2 Left 1 Right 3 tightens	3.20

NEXT: 0.23

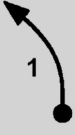

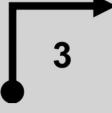
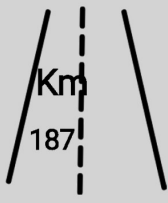

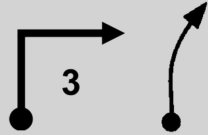
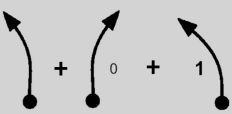
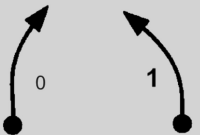
Made with Rabbit Roadbook Designer

Pag. 10




OAXACA

Etapa	Sector	Distancia		
1	101	23.010		

DISTANCIA		DIRECCIÓN	INFORMACIÓN	DIST. REG.
TOTAL	PARCIAL			
20.04	0.23	81 	Left 1	2.97
20.24	0.20	82 	Left 3 short	2.77
20.40	0.16	83 	Right 3	2.61
20.59	0.19	84 	Km 187 Floor	2.42
20.63	0.04	85 	Left 2 tightens	2.38
20.90	0.27	86 	Right 3 Right	2.11
21.14	0.24	87 	Short left + Right 0 short + Left 1 short	1.87
21.40	0.26	88 	Right 0 Left 1	1.61

NEXT: 0.18 !!!

 Made with Rabbit Roadbook Designer

Pag. 11



OAXACA

Etapa	Sector	Distancia		
1	101	23.010		

DISTANCIA		DIRECCIÓN	INFORMACIÓN	DIST. REG.
TOTAL	PARCIAL			
21.58	0.18	 89	Left 1	1.43
21.77	0.19	 90	Km 186 Floor Left 3	1.24
21.99	0.22	 91	Right 1 Left 2	1.02
22.20	0.21	 92	Right 3	0.81
22.370	0.170	 93	Control B + (Marca al Piso Km 186+600)	0.640
22.38	0.01	 94	Left 1 + Right 3 with dip Left 1	0.63
22.53	0.15	 95	Left 1 + Right 0 Dip	0.48
22.78	0.25	 96	Km 185 Floor Left 1 + Right 1	0.23

NEXT: 0.23


Made with Rabbit Roadbook Designer

Pag. 12



OAXACA

Etapa	Sector	Distancia		
1	101	23.010		

DISTANCIA		DIRECCIÓN	INFORMACIÓN	DIST. REG.
TOTAL	PARCIAL			
23.01	0.23		Control C Stop (Después De Tope Km 185+210)	0.00

97

 Made with Rabbit Roadbook Designer

Pag. 13



LAS ÁNIMAS

Etapa	Sector	Distancia		
1	102	16.910		

DISTANCIA		DIRECCIÓN	INFORMACIÓN	DIST. REG.
TOTAL	PARCIAL			
0.000	0.000		Control A (Helmets) (Marca Al Piso Km 179+670)	16.910
0.02	0.02		Left 0 In repair	16.89
0.21	0.19		Right 1 short + Left 2 Right 2 long	16.70
0.58	0.37		Left 3	16.33
0.79	0.21		Right 1 Left 1 long	16.12
1.02	0.23		Right 1 + Left 2 Right 2 Km 177	15.89
1.41	0.39		Right 0	15.50
1.58	0.17		Left 1 Right 3 Left 3 long	15.33

NEXT: 0.48

Made with Rabbit Roadbook Designer

Pag. 1



LAS ÁNIMAS

Etapa	Sector	Distancia		
1	102	16.910		

DISTANCIA		DIRECCIÓN	INFORMACIÓN	DIST. REG.
TOTAL	PARCIAL			
2.06	0.48	 9	Right 2 long	14.85
2.32	0.26	 10	Km 176 Right 1 + Left 2 with junction	14.59
2.86	0.54	 11	Right 0	14.05
3.12	0.26	 12	Left 2 Km 175 Inv	13.79
3.46	0.34	 13	Left 0 Right 0	13.45
3.88	0.42	 14	Right 2 tightens to 3 Left 1 Left 2 Km 174 Floor	13.03
4.88	1.00	 15	Crest with right 0	12.03
5.12	0.24	 16	Left 0	11.79

NEXT: 0.25

Made with Rabbit Roadbook Designer

Pag. 2



LAS ÁNIMAS

Etapa	Sector	Distancia		
1	102	16.910		

DISTANCIA		DIRECCIÓN	INFORMACIÓN	DIST. REG.
TOTAL	PARCIAL			
5.37	0.25	17	Left 0	11.54
5.56	0.19	18	Crest Right 2	11.35
6.07	0.51	19	Left 0	10.84
6.30	0.23	20	Km 172 Floor Right 1	10.61
6.56	0.26	21	Left 2 short + Right 1 long	10.35
7.28	0.72	22	Km 171 Left 1 long + Right 2	9.63
7.74	0.46	23	Right 1 + Left 3 Right 2 long Left 3	9.17
8.23	0.49	24	Right 3 Left 1 long	8.68

NEXT: 0.39

Made with Rabbit Roadbook Designer

Pag. 3



LAS ÁNIMAS

Etapa	Sector	Distancia		
1	102	16.910		

DISTANCIA		DIRECCIÓN	INFORMACIÓN	DIST. REG.
TOTAL	PARCIAL			
8.62	0.39	 25	Right 4 + Left 3	8.29
8.82	0.20	 26	Right 1 + Left 2 + Right 2	8.09
9.47	0.65	 27	Crest Right 0 + Left 0	7.44
9.71	0.24	 28	Right Left 0 Right 0	7.20
9.90	0.19	 29	Left 1 + Right 2 short	7.01
10.10	0.20	 30	Left 0 + Km 168	6.81
10.25	0.15	 31	Right 2 short Left + Right 3 Left 0	6.66
10.76	0.51	 32	Left 0 Right 1 + Left 2 short Right 1	6.15

NEXT: 0.49

Made with Rabbit Roadbook Designer

Pag. 4



LAS ÁNIMAS

Etapa	Sector	Distancia		
1	102	16.910		

DISTANCIA		DIRECCIÓN	INFORMACIÓN	DIST. REG.
TOTAL	PARCIAL			
11.25	0.49	 33	Left 1 long tightens to 3	5.66
11.50	0.25	 34	Right 3	5.41
11.60	0.10	 35	Left 2 + Right 2	5.31
11.98	0.38	 36	Crest Left 2 Km 166	4.93
12.26	0.28	 37	Right 1 long + Left 2	4.65
12.77	0.51	 38	Left 0 + Dip	4.14
12.94	0.17	 39	Right 3 Left 3 + Right 3	3.97
13.38	0.44	 40	Left 3	3.53

NEXT: 0.18 !!!

Made with Rabbit Roadbook Designer

Pag. 5



LAS ÁNIMA

Etapa	Sector	Distancia		
1	102	16.910		

DISTANCIA		DIRECCIÓN	INFORMACIÓN	DIST. REG.
TOTAL	PARCIAL			
13.56	0.18	41	Right 3 + Left 2	3.35
13.72	0.16	42	Right 2 short Left 1 Right 2 long tightens +	3.19
14.14	0.42	43	Km 164 Left 2	2.77
14.40	0.26	44	Right 2 Left 3 with bridge + Left 1	2.51
14.85	0.45	45	Right 0 + Right 3	2.06
15.08	0.23	46	Right Km 163 Floor Left 0 with dip	1.83
15.32	0.24	47	Right 1 short + Left 0	1.59
15.59	0.27	48	Left 1	1.32

NEXT: 0.22

Made with Rabbit Roadbook Designer

Pag. 6



LAS ÁNIMAS

Etapa	Sector	Distancia		
1	102	16.910		

DISTANCIA		DIRECCIÓN	INFORMACIÓN	DIST. REG.
TOTAL	PARCIAL			
15.81	0.22	49 	Left 1	1.10
16.01	0.20	50 	Left 0 Km 162 + Right 3	0.90
16.24	0.23	51 	Left 1 + Right 2	0.67
16.430	0.190	52 	Control B + (Marca En Piso Km 162+330)	0.480
16.45	0.02	53 	Right + Left 2 short (Bump next)	0.46
16.68	0.23	54 	Right 3 short Left with bump	0.23
16.91	0.23	55 <p>Lat: 17,30667 Lon: -96,51113</p>	Control C Stop Bump (Antes De Segundo Tope Km 182 + 780)	0.00



IXTLÁN

Etapa	Sector	Distancia		
1	103	27.160		

DISTANCIA		DIRECCIÓN	INFORMACIÓN	DIST. REG.
TOTAL	PARCIAL			
0.000	0.000	<p>Lat: 17,33168 Lon: -96,49374</p>	Control A (Helmets) (Letrero De Curva)	27.160
0.01	0.01		Right 2 Left 2	27.15
0.21	0.20		Right 2 + Left 0	26.95
0.40	0.19		Right 1 + Left short	26.76
0.59	0.19		Right 1 Left 2 with bridge Right 0	26.57
0.89	0.30		Right 0 + Left 2 short	26.27
1.06	0.17		Right 2 + Left 2 + Right 1	26.10
1.21	0.15		Left 2 Right 2 Right 1 + Left 0 short	25.95

NEXT: 0.27

Made with Rabbit Roadbook Designer

Pag. 1



IXTLÁN

Etapa	Sector	Distancia		
1	103	27.160		

DISTANCIA		DIRECCIÓN	INFORMACIÓN	DIST. REG.
TOTAL	PARCIAL			
1.48	0.27	<p>9</p>	Left 3 + Short right + Short left + Short right	25.68
1.81	0.33	<p>10</p>	Right 0 Left 1	25.35
1.97	0.16	<p>11</p>	Right 3 short + Left 0	25.19
2.20	0.23	<p>12</p>	Right 1 Km 152 Floor Left 0 Right 3	24.96
2.44	0.24	<p>13</p>	Left 0	24.72
2.57	0.13	<p>14</p>	Left 2	24.59
2.75	0.18	<p>15</p>	Left 3 long Right 2	24.41
3.07	0.32	<p>16</p>	Km 151 Floor Left 2 Left 0	24.09

NEXT: 0.27

Made with Rabbit Roadbook Designer

Pag. 2



IXTLÁN

Etapa	Sector	Distancia		
1	103	27.160		

DISTANCIA		DIRECCIÓN	INFORMACIÓN	DIST. REG.
TOTAL	PARCIAL			
3.34	0.27	<p>17</p>	Right 1 Right 1 + Left 2	23.82
3.64	0.30	<p>18</p>	Left 0	23.52
3.80	0.16	<p>19</p>	Right 3	23.36
4.06	0.26	<p>20</p> <p>Let: 17,34032 Lon: -96,51188</p>	Km 150 Right 4 Left 0	23.10
4.34	0.28	<p>21</p>	Left 2	22.82
4.51	0.17	<p>22</p>	Right 1 Left 1 Right 0	22.65
4.76	0.25	<p>23</p>	Left 2 short Right 2 Left 1	22.40
5.02	0.26	<p>24</p>	Right 1	22.14

NEXT: 0.13 !!!

Made with Rabbit Roadbook Designer



IXTLÁN

Etapa	Sector	Distancia		
1	103	27.160		

DISTANCIA		DIRECCIÓN	INFORMACIÓN	DIST. REG.
TOTAL	PARCIAL			
5.15	0.13	 25	Left 3 Right 0	22.01
5.34	0.19	 26	Right 0 Left 0	21.82
5.60	0.26	 27	Right 3 Left 1 Right 3 short Left 3	21.56
5.96	0.36	 28	Right 2 + Left 3 tightens	21.20
6.18	0.22	 29	Right 3 Left 0	20.98
6.39	0.21	 30	Left 2 short Right 0 Left 2	20.77
6.62	0.23	 31	Left	20.54
6.69	0.07	 32	Right 3 short Left Right Left 0	20.47

NEXT: 0.28

Made with Rabbit Roadbook Designer

Pag. 4



IXTLÁN

Etapa	Sector	Distancia		
1	103	27.160		

DISTANCIA		DIRECCIÓN	INFORMACIÓN	DIST. REG.
TOTAL	PARCIAL			
6.97	0.28	 33	Sign "Jatianguis 3" Right 3 short	20.19
7.22	0.25	 34	Right 1	19.94
7.37	0.15	 35	Bad road Left 2 + Right 2 Left 1	19.79
7.64	0.27	 36	Left + Right 3	19.52
7.84	0.20	 37	Left 2 Right 2	19.32
8.01	0.17	 38	Left 3 short Km 146	19.15
8.06	0.05	 39	Right Left 0 Right 1 Left 0	19.10
8.30	0.24	 40	Left 0 Right 1	18.86

NEXT: 0.21

Made with Rabbit Roadbook Designer

Pag. 5



IXTLÁN

Etapa	Sector	Distancia		
1	103	27.160		

DISTANCIA		DIRECCIÓN	INFORMACIÓN	DIST. REG.
TOTAL	PARCIAL			
8.51	0.21	41 	Right 1 Hole coming out of curve Left 0 Right	18.65
8.74	0.23	42 	Right 2 + Left 3 (Hole coming out of curve) Right 3 Left 3	18.42
9.02	0.28	43 	Right 0 Left Right	18.14
9.19	0.17	44 	Left 0 + Right 1 tightens 2 +	17.97
9.32	0.13	45 	Left + Right 3 Left Right	17.84
9.49	0.17	46 	Left 2 (Holes) + Right 2 Left 2 Right 2	17.67
9.79	0.30	47 	Left 1 Right 3 + Left 0 Km 144	17.37
10.01	0.22	48 	Left 1 Right 1 Left Right	17.15

NEXT: 0.31

Made with Rabbit Roadbook Designer

Pag. 6



IXTLÁN

Etapa	Sector	Distancia		
1	103	27.160		

DISTANCIA		DIRECCIÓN	INFORMACIÓN	DIST. REG.
TOTAL	PARCIAL			
10.32	0.31	<p>49</p>	Left Right 2 with mudslide Left 3 Right 1	16.84
10.55	0.23	<p>50</p>	Left + Right 0 Left 1 Right 1	16.61
10.84	0.29	<p>51</p>	Km 142 Right 2 Left 0	16.32
10.95	0.11	<p>52</p>	Right 2 Holes on left 1 long Tightens	16.21
11.21	0.26	<p>53</p>	Right 3 short Bad road on left 3 Right	15.95
11.47	0.26	<p>54</p>	Right + Right 3 Bad road on left 0	15.69
11.67	0.20	<p>55</p>	Left 1 + Right 1 short	15.49
11.82	0.15	<p>56</p>	Left 0 short + Left 3 Short right Left 2	15.34

NEXT: 0.19 !!!

Made with Rabbit Roadbook Designer

Pag. 7



IXTLÁN

Etapa	Sector	Distancia		
1	103	27.160		

DISTANCIA		DIRECCIÓN	INFORMACIÓN	DIST. REG.
TOTAL	PARCIAL			
12.01	0.19	57 	Right 1 + Short left Right 0 short Left 0 short +	15.15
12.20	0.19	58 	Right long Left 2 Right 0	14.96
12.52	0.32	59 	Left 1 Km 140 Right 1 Left 0	14.64
12.78	0.26	60 	Right 0	14.38
12.89	0.11	61 	Right 2 long	14.27
13.10	0.21	62 	Bad road Left 1	14.06
13.29	0.19	63 	Left 2 short Right 1	13.87
13.50	0.21	64 	Right 0	13.66

NEXT: 0.17 !!!

Made with Rabbit Roadbook Designer

Pag. 8



IXTLÁN

Etapa	Sector	Distancia		
1	103	27.160		

DISTANCIA		DIRECCIÓN	INFORMACIÓN	DIST. REG.
TOTAL	PARCIAL			
13.67	0.17	<p>65</p>	Left 3 short	13.49
13.80	0.13	<p>66</p>	Right 1 short + Right 3 Left 2	13.36
14.11	0.31	<p>67</p>	Left 3 short Right 0	13.05
14.35	0.24	<p>68</p>	Left 3 Right 3 + Left 3 Right 3 +	12.81
14.66	0.31	<p>69</p>	Left 2 Right 1	12.50
14.84	0.18	<p>70</p>	Right 2 short + Left 3 Right 1	12.32
15.10	0.26	<p>71</p>	Left 1 Right 2 Left 0	12.06
15.34	0.24	<p>72</p>	Right 3 short + Right 1 long	11.82

NEXT: 0.26

Made with Rabbit Roadbook Designer

Pag. 9



IXTLÁN

Etapa	Sector	Distancia		
1	103	27.160		

DISTANCIA		DIRECCIÓN	INFORMACIÓN	DIST. REG.
TOTAL	PARCIAL			
15.60	0.26	 73	Km 137	11.56
15.72	0.12	 74	Right 0 Left 3 Right 2 + Left	11.44
16.05	0.33	 75	Left 2 short Left 1 Right 1	11.11
16.33	0.28	 76	Left 0 + Right 2 long	10.83
16.51	0.18	 77	Left 3 short	10.65
16.64	0.13	 78	Right 1 long Km 136 Left 3 short + Right 2	10.52
16.90	0.26	 79	Left 2 Right 0 Left 2 short + Right 3	10.26
17.29	0.39	 80	Left 1 Right 1 + Left 2 tightens	9.87

NEXT: 0.30

Made with Rabbit Roadbook Designer

Pag. 10



IXTLÁN

Etapa	Sector	Distancia		
1	103	27.160		

DISTANCIA		DIRECCIÓN	INFORMACIÓN	DIST. REG.
TOTAL	PARCIAL			
17.59	0.30	 81	Right 3 slippery Left 3 slippery + Right 2 Left 0	9.57
17.87	0.28	 82	Left 3 Km 135 Floor Right 3 short	9.29
18.07	0.20	 83	Right 3 short slippery Left 1 Right 0 + Left 2	9.09
18.35	0.28	 84	Right 3 short	8.81
18.46	0.11	 85	Right 1 Left 0 + Left 3 tightens Right 1	8.70
18.75	0.29	 86	Km 134 Left 3 short + Right 1 + Left 0	8.41
19.00	0.25	 87	Right 2 + Left 2	8.16
19.22	0.22	 88	Left 3	7.94

NEXT: 0.13 !!!

Made with Rabbit Roadbook Designer

Pag. 11



IXTLÁN

Etapa	Sector	Distancia		
1	103	27.160		

DISTANCIA		DIRECCIÓN	INFORMACIÓN	DIST. REG.
TOTAL	PARCIAL			
19.35	0.13	 89	Right 2 Right 2 + Left 2 Right 0	7.81
19.75	0.40	 90	Km 133 Left 0	7.41
19.90	0.15	 91	Right 1 + Sign: "Las Cabañas" + Left 1	7.26
20.10	0.20	 92	Left 0	7.06
20.21	0.11	 93	Crest left 2 Right 3 short +	6.95
20.32	0.11	 94	Left 2 Left 0	6.84
20.55	0.23	 95	Right 2 long Left 1	6.61
20.75	0.20	 96	Left 2 Km 132 Right 2	6.41

NEXT: 0.32

Made with Rabbit Roadbook Designer

Pag. 12



IXTLÁN

Etapa	Sector	Distancia		
1	103	27.160		

DISTANCIA		DIRECCIÓN	INFORMACIÓN	DIST. REG.
TOTAL	PARCIAL			
21.07	0.32	<p>97</p>	Right 1 + Left 2	6.09
21.30	0.23	<p>98</p>	Right 3 + Right 3 short Left 0	5.86
21.59	0.29	<p>99</p>	Left Left 2 Km 131 Floor	5.57
21.85	0.26	<p>100</p>	Left 0 Right 3 short Left 1 long	5.31
22.24	0.39	<p>101</p>	Right 1 Left 1 long	4.92
22.49	0.25	<p>102</p>	Right 1 very long tightens	4.67
22.77	0.28	<p>103</p>	Left 3 short Km 130 Right 2	4.39
22.98	0.21	<p>104</p>	Right Left 2 double + Right 2 + Left 2	4.18

NEXT: 0.42

Made with Rabbit Roadbook Designer

Pag. 13



IXTLÁN

Etapa	Sector	Distancia		
1	103	27.160		

DISTANCIA		DIRECCIÓN	INFORMACIÓN	DIST. REG.
TOTAL	PARCIAL			
23.40	0.42	 105	Right 3 short Left 3 Right 2	3.76
23.65	0.25	 106	Right 2 short	3.51
23.78	0.13	 107	Km 129 Inv Right 0 Left	3.38
24.06	0.28	 108	Right 2 short hole Left	3.10
24.23	0.17	 109	Right 1 + Left 2 short Right 0	2.93
24.42	0.19	 110	Right	2.74
24.56	0.14	 111	Left 1 Right 2 + Right 3 Left 0 Km 128	2.60
24.87	0.31	 112	Left 3 + Right 3 + Left 2 Right 1	2.29

NEXT: 0.24

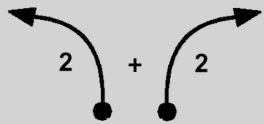
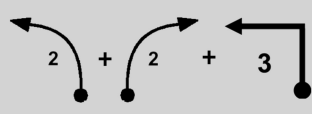
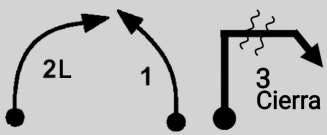
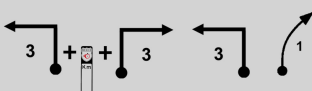

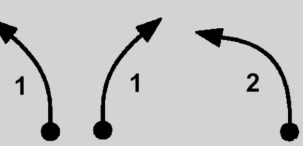
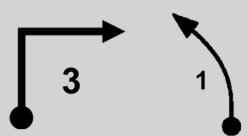

Made with Rabbit Roadbook Designer

Pag. 14



IXTLÁN

Etapa	Sector	Distancia		
1	103	27.160		

DISTANCIA		DIRECCIÓN	INFORMACIÓN	DIST. REG.
TOTAL	PARCIAL			
25.11	0.24	113 	Left 2 + Right 2	2.05
25.26	0.15	114 	Left 2 + Right 2 + Left 3	1.90
25.46	0.20	115 	Right 2 long Left 1 Right 3 tightens slippery	1.70
25.74	0.28	116 	Left 3 + Km 127 + Left 3 short Right 1	1.42
26.09	0.35	117 	Left 3 Right 2 Bad road and wavy	1.07
26.36	0.27	118 	Left 1 Right 1 Left 2	0.80
26.68	0.32	119 	Right 3 Left 1	0.48
26.851	0.171	120 	Left 1 Control B (Marca Al Piso Km 126 + 100)	0.309

NEXT: 0.24

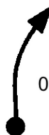

Made with Rabbit Roadbook Designer


Pag. 15



IXTLÁN

Etapa	Sector	Distancia		
1	103	27.160		

DISTANCIA		DIRECCIÓN	INFORMACIÓN	DIST. REG.
TOTAL	PARCIAL			
27.10	0.24	121 	Right 0	0.06
27.16	0.06	122 	Control C Stop (Marca En Curva Izq Km 126+410)	0.00

 Made with Rabbit Roadbook Designer

Pag. 16



PUERTA DEL SOL

Etapa	Sector	Distancia		
1	104	26.500		

DISTANCIA		DIRECCIÓN	INFORMACIÓN	DIST. REG.
TOTAL	PARCIAL			
0.000	0.000	<p>Lat: 17,52936 Lon: -96,51167</p>	Control A (Helmets) (20 m Antes De Letrero "Puerta Del Sol" Km 117 + 060)	26.500
0.01	0.01		Left	26.49
0.10	0.09		Left Right 1 Left 1 Right 1	26.40
0.45	0.35		Left Right 1	26.05
0.57	0.12		Left 1 Right 2 Left 2	25.93
0.84	0.27		Right 1 Km 116	25.66
0.99	0.15		Left 1 Left 2 Right 2 short	25.51
1.27	0.28		Left 0 Right 1 + Left 2	25.23

NEXT: 0.18 !!!

Made with Rabbit Roadbook Designer



PUERTA DEL SOL

Etapa	Sector	Distancia		
1	104	26.500		

DISTANCIA		DIRECCIÓN	INFORMACIÓN	DIST. REG.
TOTAL	PARCIAL			
1.45	0.18	9 	Right 2 + Left 2 + Right 1 + Left 1 +	25.05
1.62	0.17	10 	Right 2 short Left 2 + Right 1 Km 115	24.88
1.99	0.37	11 	Right 2 short + Left 1 Right 0	24.51
2.24	0.25	12 	Right 3 Left 2 Left 3	24.26
2.50	0.26	13 	Right 1 long tightens Left 1 Right 1 Left 1 +	24.00
2.76	0.26	14 	Short right Short left Short right Left 0 short Right 0 short	23.74
2.93	0.17	15 	Km 114 Left 3 hole Right 3 + Left 1 short +	23.57
3.13	0.20	16 	Right 0 short Short left Short right	23.37

NEXT: 0.09 !!!

Made with Rabbit Roadbook Designer

Pag. 2



PUERTA DEL SOL

Etapa	Sector	Distancia		
1	104	26.500		

DISTANCIA		DIRECCIÓN	INFORMACIÓN	DIST. REG.
TOTAL	PARCIAL			
3.22	0.09	17 	Short left + Left 3 short Short right	23.28
3.40	0.18	18 	Left 0 short + Left 1 short Right 1	23.10
3.58	0.18	19 	Izquierda 0 corta Derecha 0 corta	22.92
3.71	0.13	20 	Right 1 + Left 2 double Right 1 Km 113 LI	22.79
3.99	0.28	21 	Right 1 Left 3 + Right 1 Left	22.51
4.32	0.33	22 	Right 0 long tightens to 3 + Left 3 short + Right 3	22.18
4.73	0.41	23 	Left 1 + Right 0 + Left 3 tightens	21.77
4.92	0.19	24 	Right 0 Km 112 Left 0 Right 3	21.58

NEXT: 0.14 !!!

Made with Rabbit Roadbook Designer

Pag. 3



PUERTA DEL SOL

Etapa	Sector	Distancia		
1	104	26.500		

DISTANCIA		DIRECCIÓN	INFORMACIÓN	DIST. REG.
TOTAL	PARCIAL			
5.06	0.14	 25	Left 4 short Right long double	21.44
5.37	0.31	 26	Left 0 holes + Right 3 short Left 0	21.13
5.59	0.22	 27	Left 0 + Right 2 short Left 0 short	20.91
5.75	0.16	 28	Left 0 Right 2 short + Left 2 short Right	20.75
5.95	0.20	 29	Left + Km 111 + Right 1 + Left 1	20.55
6.20	0.25	 30	Left 0 + Left 3 hole Right 2	20.30
6.41	0.21	 31	Right 2 Right + Left 3	20.09
6.62	0.21	 32	Right 1 long Left 0	19.88

NEXT: 0.27

Made with Rabbit Roadbook Designer

Pag. 4



PUERTA DEL SOL

Etapa	Sector	Distancia		
1	104	26.500		

DISTANCIA		DIRECCIÓN	INFORMACIÓN	DIST. REG.
TOTAL	PARCIAL			
6.89	0.27	 33	Izquierda Right Km 110 Right 3 long tightens Left 3	19.61
7.21	0.32	 34	Right Left Left 0 Right	19.29
7.45	0.24	 35	Right 1 long tightens to 3	19.05
7.72	0.27	 36	Short left + Short right + Short left + Short right + Short left	18.78
7.97	0.25	 37	Km 109 Right 0 Left 0	18.53
8.12	0.15	 38	Right 0 short Left 0 short Right 0 short	18.38
8.30	0.18	 39	Right 3 Left 3 tightens	18.20
8.50	0.20	 40	Left 2 Short right + Left 3	18.00

NEXT: 0.20 !!!

Made with Rabbit Roadbook Designer



PUERTA DEL SOL

Etapa	Sector	Distancia		
1	104	26.500		

DISTANCIA		DIRECCIÓN	INFORMACIÓN	DIST. REG.
TOTAL	PARCIAL			
8.70	0.20	41	Left Right 0 short Left 0	17.80
8.88	0.18	42	Left Right Km 108	17.62
9.00	0.12	43	Left 1 short Right 1 short	17.50
9.11	0.11	44	Left Right 1 short Sign "El Mirador" Left over crest	17.39
9.37	0.26	45	Start descent Left 1 Short right Short left	17.13
9.51	0.14	46	Right 3 short Left 3	16.99
9.66	0.15	47	Left Right 0	16.84
9.75	0.09	48	Short left Short right + Left 3 + Right 3	16.75

NEXT: 0.18 !!!

Made with Rabbit Roadbook Designer

Pag. 6



PUERTA DEL SOL

Etapa	Sector	Distancia		
1	104	26.500		

DISTANCIA		DIRECCIÓN	INFORMACIÓN	DIST. REG.
TOTAL	PARCIAL			
9.93	0.18	<p>49</p>	Left 0 Km 107 + Right 3 short	16.57
10.11	0.18	<p>50</p>	Left 3 short Right 2 + Left 2	16.39
10.31	0.20	<p>51</p>	Right 4 + Left 1 + Right 3	16.19
10.46	0.15	<p>52</p>	Left 1 short Right 3 short + Left 2 Right 1	16.04
10.72	0.26	<p>53</p>	Left 3 Right 2 tightens Left 1	15.78
10.98	0.26	<p>54</p>	Km 106 + Right 0 + Left 0 + Right +	15.52
11.13	0.15	<p>55</p>	Right 1 Short left Short right + Left 2 + Right 3 short	15.37
11.34	0.21	<p>56</p>	Left 2 + Short right Short left + Right 3 short +	15.16

NEXT: 0.19 !!!

Made with Rabbit Roadbook Designer

Pag. 7



PUERTA DEL SOL

Etapa	Sector	Distancia		
1	104	26.500		

DISTANCIA		DIRECCIÓN	INFORMACIÓN	DIST. REG.
TOTAL	PARCIAL			
11.53	0.19	 57	Left 3 tightens	14.97
11.64	0.11	 58	Short right + Short left + Short right + Left 2 +	14.86
11.78	0.14	 59	Right 3	14.72
11.87	0.09	 60	Short left + Short right	14.63
11.95	0.08	 61	Left 3 + Km 105 + Right 3	14.55
12.06	0.11	 62	Short left + Left 3 + Right 3	14.44
12.23	0.17	 63	Left 2 Right 1 hole + Left 3 long tightens	14.27
12.46	0.23	 64	Right 2 Left 1 Right 1 Left 2	14.04

NEXT: 0.31

Made with Rabbit Roadbook Designer

Pag. 8



PUERTA DEL SOL

Etapa	Sector	Distancia		
1	104	26.500		

DISTANCIA		DIRECCIÓN	INFORMACIÓN	DIST. REG.
TOTAL	PARCIAL			
12.77	0.31	<p>65</p>	Right 3 tightens Left Left 1	13.73
13.04	0.27	<p>66</p>	Km 104 Right 1 long tightens to 3	13.46
13.27	0.23	<p>67</p>	Left Right	13.23
13.47	0.20	<p>68</p>	Left 4 Right 3	13.03
13.64	0.17	<p>69</p>	Left 2 Right 1 double + Left 3 short +	12.86
13.84	0.20	<p>70</p>	Left 3 + Right 1	12.66
14.04	0.20	<p>71</p>	Km 103 Right 1 short Left 1 tightens to 2 + Right 3	12.46
14.30	0.26	<p>72</p>	Left 3 short Right 0 long tightens Mudslide	12.20

NEXT: 0.27

Made with Rabbit Roadbook Designer

Pag. 9



PUERTA DEL SOL

Etapa	Sector	Distancia		
1	104	26.500		

DISTANCIA		DIRECCIÓN	INFORMACIÓN	DIST. REG.
TOTAL	PARCIAL			
14.57	0.27		Left 3 + Right 3 tightens + Left 3 Right 2	11.93
14.87	0.30		Left 0	11.63
14.99	0.12		Right 0 Km 102 Left 3 tightens	11.51
15.16	0.17		Right 0 Left 2 Right tightens	11.34
15.37	0.21		Right 3 short	11.13
15.53	0.16		Right + Left 3 Right 1	10.97
15.65	0.12		Left 2 Right 1 Left 0 Right 1	10.85
15.86	0.21		Left 1 Right 1 short + Left 2 short Right short bad road	10.64

NEXT: 0.21

Made with Rabbit Roadbook Designer

Pag. 10



PUERTA DEL SOL

Etapa	Sector	Distancia		
1	104	26.500		

DISTANCIA		DIRECCIÓN	INFORMACIÓN	DIST. REG.
TOTAL	PARCIAL			
16.07	0.21	81	Km 101 Right 3 Left 1 long	10.43
16.25	0.18	82	Left 3 + Right 3 Left 0	10.25
16.49	0.24	83	Right Left 3 tightens Right 3	10.01
16.76	0.27	84	Right + Left 2 short Right 3 Left 1	9.74
16.98	0.22	85	Crest left Km 100 Left 0 + Right 1	9.52
17.29	0.31	86	Right Left Right	9.21
17.51	0.22	87	Right 1 Left 2 short hole	8.99
17.74	0.23	88	Right 0	8.76

NEXT: 0.06 !!!

Made with Rabbit Roadbook Designer

Pag. 11



PUERTA DEL SOL

Etapa	Sector	Distancia		
1	104	26.500		

DISTANCIA		DIRECCIÓN	INFORMACIÓN	DIST. REG.
TOTAL	PARCIAL			
17.80	0.06	89	Left 0 Right 1 Left 3 short Right 0	8.70
18.05	0.25	90	Crest with right 2 + Slippery + Left 1	8.45
18.19	0.14	91	Left 1 Right 2 short Right 2	8.31
18.52	0.33	92	Left 1 + Right 2 short + Left 1	7.98
18.72	0.20	93	Left	7.78
18.85	0.13	94	Right + Left 1 + Right 2 short	7.65
19.06	0.21	95	Km 98 Left 3 short Right 2	7.44
19.30	0.24	96	Crest with right 1 Left 2 short	7.20

NEXT: 0.22

Made with Rabbit Roadbook Designer

Pag. 12



PUERTA DEL SOL

Etapa	Sector	Distancia		
1	104	26.500		

DISTANCIA		DIRECCIÓN	INFORMACIÓN	DIST. REG.
TOTAL	PARCIAL			
19.52	0.22	<p>97</p>	Left Right Right 0	6.98
19.81	0.29	<p>98</p>	Left 2 short + Right 3 short	6.69
20.01	0.20	<p>99</p>	Left 0 Km 97 Right 0 Left 0	6.49
20.24	0.23	<p>100</p>	Left 1 + Right 2 short + Left 3 short + Right 2 short	6.26
20.41	0.17	<p>101</p>	Left 3 Chapel Right 1	6.09
20.63	0.22	<p>102</p>	Right 1	5.87
20.79	0.16	<p>103</p>	Right 0	5.71
21.01	0.22	<p>104</p>	Left 1 + Right 0 short + Left 2 short Km 96	5.49

NEXT: 0.19 !!!

Made with Rabbit Roadbook Designer



PUERTA DEL SOL

Etapa	Sector	Distancia		
1	104	26.500		

DISTANCIA		DIRECCIÓN	INFORMACIÓN	DIST. REG.
TOTAL	PARCIAL			
21.20	0.19	 105	R1 long tightens Right 1 + Left 3 long tightens Hole	5.30
21.60	0.40	 106	Right 1 + Left 2 short	4.90
21.82	0.22	 107	Right 1 + Left 0	4.68
22.04	0.22	 108	Right 1 Km 95 Left 1	4.46
22.30	0.26	 109	Right 0	4.20
22.45	0.15	 110	Right 1 Left 3 short Right 3 short + Left 1	4.05
22.82	0.37	 111	Right 1 Left 2 bad road Right 0 Left 1	3.68
23.00	0.18	 112	Right + Left 3 + Right 2 short	3.50

NEXT: 0.19 !!!

Made with Rabbit Roadbook Designer

Pag. 14



PUERTA DEL SOL

Etapa	Sector	Distancia		
1	104	26.500		

DISTANCIA		DIRECCIÓN	INFORMACIÓN	DIST. REG.
TOTAL	PARCIAL			
23.19	0.19	 113	Km 94 Left 1 + Right 3 + Left 2	3.31
23.46	0.27	 114	Crest Right 3 Right 1	3.04
23.69	0.23	 115	Left 2 + Right 3 short Left 3 tightens + Right 3 hole +	2.81
23.99	0.30	 116	Left 0 Right 2	2.51
24.12	0.13	 117	Left 2 Left + Right 2 Km 93 Crest with left	2.38
24.37	0.25	 118	Left 2 + Right 2 Left 2 Right	2.13
24.71	0.34	 119	Left 1 + Right 3 tightens + Left 2	1.79
24.99	0.28	 120	Left 1 Km 92 Right 3 long + Left 3 +	1.51

NEXT: 0.29

Made with Rabbit Roadbook Designer

Pag. 15



PUERTA DEL SOL

Etapa	Sector	Distancia		
1	104	26.500		

DISTANCIA		DIRECCIÓN	INFORMACIÓN	DIST. REG.
TOTAL	PARCIAL			
25.28	0.29	121 	Right 2 + Right 0	1.22
25.49	0.21	122 	Left 1 + Left 3 hole Right 3 hole Left 3	1.01
25.75	0.26	123 	Right + Left 0	0.75
25.920	0.170	124 	Control B (Km 92+800 Entrada De Tierra A San Isidro)	0.580
25.98	0.06	125 	Right 2 long Km 91 Left 0 Right 1	0.52
26.32	0.34	126 	Left	0.18
26.50	0.18	127 	Control C Stop (Marca En Km 91+390)	0.00



LA ESPERANZA

Etapa	Sector	Distancia		
1	105	8.340		

DISTANCIA		DIRECCIÓN	INFORMACIÓN	DIST. REG.
TOTAL	PARCIAL			
0.000	0.000	1	Control A (Helmets) (Marca En Piso Después De Segundo Tope 88 +180')	8.340
0.01	0.01	2	Left bad road	8.33
0.14	0.13	3	Left 3 short Right 1 long + Left 1	8.20
0.46	0.32	4	Left 0 + Right 3 + Left 3	7.88
0.63	0.17	5	Left 1 Right 3 long double + Left 2 Km 87	7.71
0.98	0.35	6	Right 1 + Left 3 short Right 2 Left 0	7.36
1.24	0.26	7	Left 1 bad road LS Right	7.10
1.42	0.18	8	Crest with right 2 short Left 3	6.92

NEXT: 0.24

Made with Rabbit Roadbook Designer

Pag. 1



LA ESPERANZA

Etapa	Sector	Distancia		
1	105	8.340		

DISTANCIA		DIRECCIÓN	INFORMACIÓN	DIST. REG.
TOTAL	PARCIAL			
1.66	0.24	9 	Left 1 + Right 0 + Left 0	6.68
1.83	0.17	10 	Left 0 Km 86 and bad road Right 1	6.51
2.10	0.27	11 	Right 1 + Left + Right 3 short + Left 2 bad road	6.24
2.35	0.25	12 	Right 4 short Right + Left 2 short Holes	5.99
2.58	0.23	13 	Right 1 + Left 3 tightens + Right 2	5.76
2.79	0.21	14 	Left 1 + Km 85 + Right +	5.55
2.89	0.10	15 	Left 2 short Right 3 short Left 2	5.45
3.06	0.17	16 	Right 3 + Left 1	5.28

NEXT: 0.20 !!!

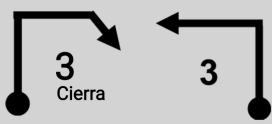
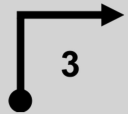
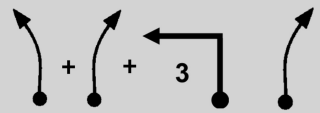
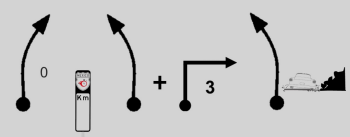
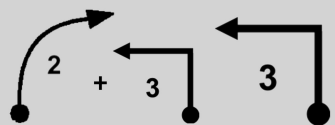
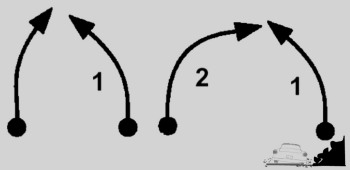
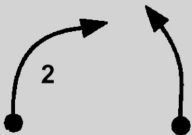

Made with Rabbit Roadbook Designer

Pag. 2



LA ESPERANZA

Etapa	Sector	Distancia		
1	105	8.340		

DISTANCIA		DIRECCIÓN	INFORMACIÓN	DIST. REG.
TOTAL	PARCIAL			
3.26	0.20	17 	Right 3 tightens Left 3	5.08
3.53	0.27	18 	Right 3	4.81
3.61	0.08	19 	Left + Right + Left 3 + Right	4.73
3.85	0.24	20 	Right 0 Km 84 Left + Right 3 short Left with mudslide	4.49
4.04	0.19	21 	Right 2 + Left 3 short Left 3	4.30
4.22	0.18	22 	Right Left 1 Right 2 Left 1 mudslide	4.12
4.38	0.16	23 	Right 2 Left	3.96
4.62	0.24	24 	Left 3 short + Right 3 short	3.72

NEXT: 0.17 !!!

Made with Rabbit Roadbook Designer

Pag. 3



LA ESPERANZA

Etapa	Sector	Distancia		
1	105	8.340		

DISTANCIA		DIRECCIÓN	INFORMACIÓN	DIST. REG.
TOTAL	PARCIAL			
4.79	0.17	<p>25</p>	Right 0 short Km 83 Left 2 Right 2	3.55
4.95	0.16	<p>26</p>	Left 1 + Right 3 short + Left 0 + Right 4	3.39
5.20	0.25	<p>27</p>	Left 0 + Right + Left 3 short + Right 3	3.14
5.41	0.21	<p>28</p>	Left 3 Left 0 with mudslide	2.93
5.62	0.21	<p>29</p>	Right 3 short	2.72
5.77	0.15	<p>30</p>	Right 1 Left 0 Crest with right 4 Left 2	2.57
6.19	0.42	<p>31</p>	Right 3 short Left 3	2.15
6.43	0.24	<p>32</p>	Right 1 Left 1	1.91

NEXT: 0.14 !!!

Made with Rabbit Roadbook Designer

Pag. 4



LA ESPERANZA

Etapa	Sector	Distancia		
1	105	8.340		

DISTANCIA		DIRECCIÓN	INFORMACIÓN	DIST. REG.
TOTAL	PARCIAL			
6.57	0.14	<p>33</p>	Right short Left long tightens + Right 3	1.77
6.79	0.22	<p>34</p>	Right 2 short + Km 81 + Left 3 short + Right 1 +	1.55
6.95	0.16	<p>35</p>	Right 1 Left 1 with hole + Right 3 short Left 3 short	1.39
7.21	0.26	<p>36</p>	Right 1	1.13
7.35	0.14	<p>37</p>	Left 2 + Right 3	0.99
7.52	0.17	<p>38</p>	Left + Left 3 short + Right 2	0.82
7.72	0.20	<p>39</p>	Left 2 Km 80	0.62
7.90	0.18	<p>40</p>	Right 3 Left 3	0.44


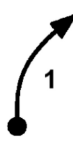

NEXT: 0.120 !!!

Made with Rabbit Roadbook Designer



LA ESPERANZA

Etapa	Sector	Distancia		
1	105	8.340		

DISTANCIA		DIRECCIÓN	INFORMACIÓN	DIST. REG.
TOTAL	PARCIAL			
8.020	0.120	41 	Control B (Marca Km 80+250, Letrero " La Esperanza + 40 m)	0.320
8.15	0.13	42 	Right 1	0.19
8.34	0.19	43 	Control C Stop	0.00

 Made with Rabbit Roadbook Designer

Pag. 6