



ACULTZINGO

Etapa	Sector	Distancia		
2	201	6.448		

DISTANCIA		DIRECCIÓN	INFORMACIÓN	DIST. REG.
TOTAL	PARCIAL			
0.000	0.000	<p>1 Lat: 18,71543 Lon: -97,32284</p>	Control A (Helmets) (Km 34)	6.448
0.21	0.21	<p>2</p>	Left 2 Right 1	6.23
0.47	0.26	<p>3</p>	Right 0 Left 1 long tightens Right 0	5.97
0.85	0.37	<p>4</p>	Crest + Left 2 Short left Right 3	5.59
1.25	0.40	<p>5</p>	Right 1	5.19
1.49	0.24	<p>6</p>	Left 1 short Chapel LS Short right Short left	4.95
1.70	0.21	<p>7</p>	Short right Short left	4.74
1.87	0.16	<p>8</p>	Short left Right long Left 3 chapel RS	4.57

NEXT: 0.48

Made with Rabbit Roadbook Designer

Pag. 1



ACULTZINGO

Etapa	Sector	Distancia		
2	201	6.448		

DISTANCIA		DIRECCIÓN	INFORMACIÓN	DIST. REG.
TOTAL	PARCIAL			
2.35	0.48	 9	Right 3 Short left Right	4.09
2.72	0.36	 10	Right 0 Short left	3.72
3.01	0.28	 11	Left 3 Right	3.43
3.49	0.48	 12	Left 2 short tightens Short right + Right 3 + Left 3	2.95
3.99	0.50	 13	Km 30 Right 3	2.45
4.19	0.20	 14	Right	2.25
4.36	0.16	 15	Left 3	2.08
4.50	0.13	 16	Left Sign "Puente Colorado"	1.94

NEXT: 0.15 !!!

Made with Rabbit Roadbook Designer

Pag. 2



ACULTZING

Etapa	Sector	Distancia		
2	201	6.448		

DISTANCIA		DIRECCIÓN	INFORMACIÓN	DIST. REG.
TOTAL	PARCIAL			
4.65	0.15	17 	Right 1 long	1.79
4.78	0.12	18 	Left 3 Right 2 Left	1.66
4.98	0.20	19 	Right 0 Short left + Short right +	1.46
5.08	0.10	20 	Short left Short right + Short left +	1.36
5.23	0.15	21 	Right 1 + Left 1 short + Short right +	1.21
5.38	0.15	22 	Short left + Short right + Left 1 +	1.06
5.55	0.17	23 	Short right Short left + Right 1	0.89
5.72	0.17	24 	Left 2 Right 2	0.72

NEXT: 0.22

Made with Rabbit Roadbook Designer

Pag. 3



ACULTZINGO

Etapa	Sector	Distancia		
2	201	6.448		

DISTANCIA		DIRECCIÓN	INFORMACIÓN	DIST. REG.
TOTAL	PARCIAL			
5.95	0.22	25 	Left 2 Km 28 L.I Inv Right 2	0.49
6.149	0.196	26 	Control B + Left 0 long (Marca antes de rayas blancas)	0.299
6.36	0.22	27 	Sign "Puerto de aire" Right 1 Bump	0.07
6.44	0.07	28 	Control C Stop (Frente a let. Inv L.I)	0.00

Made with Rabbit Roadbook Designer

Pag. 4



EL ZORRILLO 1

Etapa	Sector	Distancia		
2	202	10.365		

DISTANCIA		DIRECCIÓN	INFORMACIÓN	DIST. REG.
TOTAL	PARCIAL			
0.000	0.000	<p>1</p>	Control A (Helmets) (Letrero Zona de curvas)	10.365
0.08	0.08	<p>2</p>	Right 3 Left 3 Left 0	10.28
0.46	0.38	<p>3</p>	Left Crest Left 1	9.89
0.90	0.43	<p>4</p>	Right 1 Left 2 Right 2 short	9.46
1.37	0.47	<p>5</p>	Left 1 with dip Crest Left 2	8.98
1.79	0.41	<p>6</p>	Km 18 Right 1 + Right 1 long tightens Left 0	8.56
2.30	0.50	<p>7</p>	Crest Right 1	8.06
2.54	0.24	<p>8</p>	Right 2 Left 3 Km 19 Right 2	7.82

NEXT: 0.62

Made with Rabbit Roadbook Designer

Pag. 1



EL ZORRILLO 1

Etapa	Sector	Distancia		
2	202	10.365		

DISTANCIA		DIRECCIÓN	INFORMACIÓN	DIST. REG.
TOTAL	PARCIAL			
3.17	0.62	 9	Left	7.19
3.45	0.28	 10	Right 1 long over crest	6.91
3.78	0.33	 11	Left 1	6.57
4.07	0.29	 12	Left 2 Right 1	6.28
4.66	0.59	 13	Caution Bumps (2) Right 0 on crest Km 21	5.69
5.04	0.37	 14	Right + Right 3 Left 2	5.32
5.56	0.52	 15	Left short on crest	4.80
5.85	0.29	 16	Right 3	4.50

NEXT: 0.38

Made with Rabbit Roadbook Designer

Pag. 2



EL ZORRILLO 1

Etapa	Sector	Distancia		
2	202	10.365		

DISTANCIA		DIRECCIÓN	INFORMACIÓN	DIST. REG.
TOTAL	PARCIAL			
6.24	0.38	<p>17</p>	Right 1 Left 2 long Crest	4.12
7.05	0.81	<p>18</p>	Right 2 Left 3 + Left 1 with dip	3.31
7.55	0.50	<p>19</p>	Right 1 with dip	2.81
7.85	0.30	<p>20</p>	Dip left side	2.51
8.33	0.47	<p>21</p>	Right on crest	2.03
8.65	0.32	<p>22</p>	Right 1 Km 25 Crest with right 1	1.70
9.03	0.38	<p>23</p>	Left 3 Right 1	1.32
9.47	0.43	<p>24</p>	Crest with right 1	0.89

NEXT: 0.306

Made with Rabbit Roadbook Designer

Pag. 3



EL ZORRILLO 1

Etapa	Sector	Distancia		
2	202	10.365		

DISTANCIA		DIRECCIÓN	INFORMACIÓN	DIST. REG.
TOTAL	PARCIAL			
9.780	0.306	<div style="display: flex; align-items: center; justify-content: center;"> </div> <p style="text-align: right; margin-top: 5px;">Lat: 18,33409 Lon: -97,46114</p>	Control B (Km 26)	0.585
10.36	0.58	<div style="display: flex; align-items: center; justify-content: center;"> </div> <p style="text-align: right; margin-top: 5px;">Lat: 18,33310 Lon: -97,46625</p>	Control C Stop (Frente A Gasolinera)	0.00

Made with Rabbit Roadbook Designer

Pag. 4



ACATEPEC 1

Etapa	Sector	Distancia		
2	203	8.470		

DISTANCIA		DIRECCIÓN	INFORMACIÓN	DIST. REG.
TOTAL	PARCIAL			
0.000	0.000	<p>1</p>	Control A (Helmets) (Marca 60m antes km 39)	8.470
0.06	0.06	<p>2</p>	Km 39 L.I Inv Right	8.41
0.44	0.38	<p>3</p>	Left 1 Right 1 Crest	8.03
0.77	0.33	<p>4</p>	Left 1 long Km 40	7.69
1.15	0.38	<p>5</p>	Right 2 long	7.31
1.54	0.39	<p>6</p>	Left 2 long Right 2 Crest	6.92
2.17	0.63	<p>7</p>	Left 1 short Left 0	6.29
2.45	0.28	<p>8</p>	Crest with left Right 2	6.01

NEXT: 0.33

Made with Rabbit Roadbook Designer

Pag. 1



ACATEPEC 1

Etapa	Sector	Distancia		
2	203	8.470		

DISTANCIA		DIRECCIÓN	INFORMACIÓN	DIST. REG.
TOTAL	PARCIAL			
2.79	0.33	 9	Left 2 Right 3	5.67
3.07	0.28	 10	Left 3 long	5.39
3.39	0.32	 11	Left 1 long Right 2	5.07
3.80	0.41	 12	Right 3 Km 42 L.I Inv	4.66
4.06	0.25	 13	Right 2 Left 1	4.40
4.37	0.31	 14	Short right Left 2 long Right 2	4.09
4.75	0.37	 15	Right 2 Left 1 Right 1	3.71
5.02	0.27	 16	Left 1	3.44

NEXT: 0.14 !!!

Made with Rabbit Roadbook Designer

Pag. 2



ACATEPEC 1

Etapa	Sector	Distancia		
2	203	8.470		

DISTANCIA		DIRECCIÓN	INFORMACIÓN	DIST. REG.
TOTAL	PARCIAL			
5.16	0.14	17 	Left 0 Right 2	3.30
5.43	0.27	18 	Short left	3.03
5.75	0.32	19 	Left 2	2.71
5.93	0.18	20 	Right 2	2.53
6.09	0.16	21 	Km 45 Right 2 Left 2 Left 2	2.37
6.48	0.39	22 	<div style="border: 1px dashed black; padding: 2px;">Right 2 very long Tightens</div> Left 2	1.98
6.97	0.49	23 	Crest Left 2 short Right 1 Chapel	1.49
7.38	0.41	24 	Left 2 Right 2 Left 1	1.08

NEXT: 0.35

Made with Rabbit Roadbook Designer

Pag. 3



ACATEPEC 1

Etapa	Sector	Distancia		
2	203	8.470		

DISTANCIA		DIRECCIÓN	INFORMACIÓN	DIST. REG.
TOTAL	PARCIAL			
7.73	0.35	<p>25</p>	<p>Right</p> <p>Left 1 long</p>	0.73
8.055	0.317	<p>26</p> <p>Lat: 18,23509 Lon: -97,57793</p>	<p>Control B</p> <p>(Km 47)</p>	0.415
8.47	0.41	<p>27</p> <p>Lat: 18,23158 Lon: -97,57913</p>	<p>Control C</p> <p>Stop</p> <p>(Primer Tope Acatepec)</p>	0.00

Made with Rabbit Roadbook Designer

Pag. 4



CHAZUMBA 1

Etapa	Sector	Distancia		
2	204	8.185		

DISTANCIA		DIRECCIÓN	INFORMACIÓN	DIST. REG.
TOTAL	PARCIAL			
0.000	0.000	 1 Lat: 18,21356 Lon: -97,62715	Control A (Helmets) (Marca piso)	8.185
0.05	0.05	 2	Left	8.13
0.24	0.19	 3	Right 3 Left 3	7.94
0.58	0.34	 4	Left 0	7.60
0.82	0.24	 5	Crest with left 2 + Right 3 long Left 2	7.36
1.28	0.45	 6	Left Right 3 Km 55	6.90
1.67	0.39	 7	Left 3 long Right 3 Left 3 long	6.50
2.27	0.60	 8	Right over crest Top sign "Bienvenidos a Oaxaca"	5.90

NEXT: 0.36

Made with Rabbit Roadbook Designer

Pag. 1



CHAZUMBA 1

Etapa	Sector	Distancia		
2	204	8.185		

DISTANCIA		DIRECCIÓN	INFORMACIÓN	DIST. REG.
TOTAL	PARCIAL			
2.64	0.36	<p>9</p>	Km 58 L.I Inv Left 1 + Right 3 Left 3	5.53
3.16	0.51	<p>10</p>	Right 3 Right 0	5.02
3.48	0.32	<p>11</p>	Left 2 Right 1	4.69
3.70	0.21	<p>12</p>	Km 59 Floor Right 1 Left 3	4.48
4.34	0.64	<p>13</p>	Left 1 Left 3 bad road	3.83
4.66	0.31	<p>14</p>	Right 0 Km 60	3.52
4.97	0.31	<p>15</p>	Right 1 Crest with left 1	3.21
5.36	0.39	<p>16</p>	Right 3 tightens	2.81

NEXT: 0.23

Made with Rabbit Roadbook Designer

Pag. 2



CHAZUMBA 1

Etapa	Sector	Distancia		
2	204	8.185		

DISTANCIA		DIRECCIÓN	INFORMACIÓN	DIST. REG.
TOTAL	PARCIAL			
5.60	0.23	 17	Right 1 Km 61 Floor Left 3	2.58
6.01	0.40	 18	Right 3 Left 3 long	2.17
6.38	0.37	 19	Right 1 very long Km 62	1.79
6.78	0.39	 20	Left 2	1.40
7.00	0.21	 21	Right 2	1.18
7.29	0.29	 22	Left	0.88
7.481	0.183	 23	Control B Right 1 (Capilla L.I)	0.704
7.73	0.25	 24	Km 63 L.I Inv	0.45


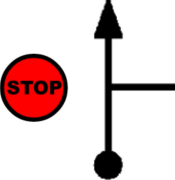
NEXT: 0.19 !!!

Made with Rabbit Roadbook Designer



CHAZUMBA 1

Etapa	Sector	Distancia		
2	204	8.185		

DISTANCIA		DIRECCIÓN	INFORMACIÓN	DIST. REG.
TOTAL	PARCIAL			
7.92	0.19	 25	Left	0.26
8.18	0.26	 26 Lat: 18,20014 Lon: -97,67678	Control C Stop (Junto a entronque)	0.00

 Made with Rabbit Roadbook Designer

Pag. 4



CHAZUMBA 2

Etapa	Sector	Distancia		
2	205	8.623		

DISTANCIA		DIRECCIÓN	INFORMACIÓN	DIST. REG.
TOTAL	PARCIAL			
0.000	0.000	 1 Lat: 18,20021 Lon: -97,67102	Control A (Helmets) (Marca Junto A Capilla)	8.623
0.10	0.10	 2	Right	8.52
0.31	0.21	 3	Left 1	8.31
0.55	0.23	 4	Right 1	8.07
0.69	0.14	 5	Km 62 Left 0 very long Right 2 (hole on exit) Left 3	7.93
1.51	0.82	 6	Right 2 Left 0	7.10
1.90	0.38	 7	Left 2 long	6.72
2.21	0.30	 8	Right 0 Crest with left 1	6.41

NEXT: 0.46

Made with Rabbit Roadbook Designer

Pag. 1



CHAZUMBA 2

Etapa	Sector	Distancia		
2	205	8.623		

DISTANCIA		DIRECCIÓN	INFORMACIÓN	DIST. REG.
TOTAL	PARCIAL			
2.67	0.46	9 	Left 1 short Km 60 Right 2 Bad road	5.94
3.01	0.33	10 	Right 0	5.61
3.40	0.39	11 	Crest with right 4! Left 0	5.22
3.76	0.36	12 	Km 59 Left 1 Right 2 short	4.85
4.01	0.24	13 	Left 0	4.61
4.16	0.15	14 	Left 3	4.46
4.38	0.22	15 	Right 1 Left 1 Right 0	4.24
4.82	0.44	16 	Km 58 Sign : Feliz Viaje	3.79

NEXT: 0.26

Made with Rabbit Roadbook Designer

Pag. 2



CHAZUMBA 2

Etapa	Sector	Distancia		
2	205	8.623		

DISTANCIA		DIRECCIÓN	INFORMACIÓN	DIST. REG.
TOTAL	PARCIAL			
5.08	0.26	<p>17</p>	Crest with left 0 Right 4 long Left 3 Right 3	3.53
5.85	0.76	<p>18</p>	Km 55 Left 3 long Right 0	2.77
6.25	0.40	<p>19</p>	Right 2 Left 3 Right 0	2.36
6.74	0.48	<p>20</p>	Right 0	1.87
6.93	0.18	<p>21</p>	Right 3 short Left 2	1.69
7.27	0.33	<p>22</p>	Right	1.35
7.51	0.24	<p>23</p>	Short right	1.11
7.90	0.39	<p>24</p>	Crest with left short	0.72

NEXT: 0.351

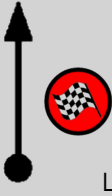
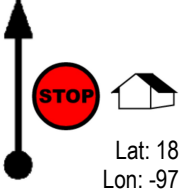
Made with Rabbit Roadbook Designer


Pag. 3



CHAZUMBA 2

Etapa	Sector	Distancia		
2	205	8.623		

DISTANCIA		DIRECCIÓN	INFORMACIÓN	DIST. REG.
TOTAL	PARCIAL			
8.251	0.351	25  Lat: 18,21391 Lon: -97,61988	Control B (Al terminar la zanja)	0.372
8.62	0.37	26  Lat: 18,21431 Lon: -97,61638	Control C Stop (Marca junto a casa)	0.00

 Made with Rabbit Roadbook Designer

Pag. 4



ACATEPEC 2

Etapa	Sector	Distancia		
2	206	9.468		

DISTANCIA		DIRECCIÓN	INFORMACIÓN	DIST. REG.
TOTAL	PARCIAL			
0.000	0.000	<p>1</p>	Control A (Helmets) (Letrero zona de curvas)	9.468
0.24	0.24	<p>2</p>	Right 1 long	9.22
0.47	0.22	<p>3</p>	Left	8.99
0.64	0.17	<p>4</p>	Right 2 short Left 2 + Right 2	8.82
0.97	0.32	<p>5</p>	Left 1	8.49
1.11	0.14	<p>6</p>	Short right Km 46	8.35
1.36	0.25	<p>7</p>	Crest with right 1 Left 2 long	8.10
1.81	0.45	<p>8</p>	Right 2 Right 2 Left 1	7.65

NEXT: 0.40

Made with Rabbit Roadbook Designer

Pag. 1



ACATEPEC 2

Etapa	Sector	Distancia		
2	206	9.468		

DISTANCIA		DIRECCIÓN	INFORMACIÓN	DIST. REG.
TOTAL	PARCIAL			
2.22	0.40	 9	Left 2 Right 1	7.24
2.73	0.51	 10	Short right Left 3 Short right	6.73
3.13	0.40	 11	Right 2 Left 0 + Right 0 Left 1	6.33
3.57	0.44	 12	Left 2 Right 2 long	5.89
3.89	0.32	 13	Right 2 long Left 2 Km 43	5.57
4.32	0.42	 14	Left 3	5.14
4.53	0.21	 15	Left 2 Right 1 long	4.93
5.03	0.49	 16	Right 3 long Left 3 Right 0	4.43

NEXT: 0.49

Made with Rabbit Roadbook Designer

Pag. 2



ACATEPEC 2

Etapa	Sector	Distancia		
2	206	9.468		

DISTANCIA		DIRECCIÓN	INFORMACIÓN	DIST. REG.
TOTAL	PARCIAL			
5.52	0.49	17 	Left 1	3.94
5.75	0.23	18 	Right over crest Right 0	3.71
5.98	0.23	19 	Right 1	3.48
6.15	0.17	20 	Crest with left 2 Right 2 long	3.31
6.70	0.55	21 	Left 2 long	2.76
7.22	0.51	22 	Km 40 Right 1 long	2.24
7.54	0.32	23 	Crest with left 1 Right 0	1.92
8.04	0.49	24 	Left Crest	1.42

NEXT: 0.396










Made with Rabbit Roadbook Designer

Pag. 3



ACATEPEC 2

Etapa	Sector	Distancia		
2	206	9.468		

DISTANCIA		DIRECCIÓN	INFORMACIÓN	DIST. REG.
TOTAL	PARCIAL			
8.438	0.396	25    Lat: 18,26828 Lon: -97,54227	Control B (10mts antes de señal) 80km/hr	1.030
9.08	0.65	26   	Crest Km 38	0.38
9.46	0.38	27   Lat: 18,27752 Lon: -97,54251	Control C Stop (Primer Tope Km 38+210)	0.00
 Made with Rabbit Roadbook Designer				Pag. 4



EL ZORRILLO 2

Etapa	Sector	Distancia		
2	207	9.975		

DISTANCIA		DIRECCIÓN	INFORMACIÓN	DIST. REG.
TOTAL	PARCIAL			
0.000	0.000	<p>1</p>	Control A (Helmets) (Km 26)	9.975
0.17	0.17	<p>2</p>	Left	9.80
0.41	0.24	<p>3</p>	Crest Left 1 Right 2	9.56
0.76	0.35	<p>4</p>	Left 1 Km 25 Crest with left 0	9.21
1.29	0.53	<p>5</p>	Crest with left	8.68
1.94	0.65	<p>6</p>	Straight with dip's !! Left 2 Right 1 with dip	8.03
2.42	0.48	<p>7</p>	Right 2 Left 2	7.55
3.11	0.69	<p>8</p>	Crest with right 3 Left 1	6.86

NEXT: 0.58

Made with Rabbit Roadbook Designer

Pag. 1



EL ZORRILLO 2

Etapa	Sector	Distancia		
2	207	9.975		

DISTANCIA		DIRECCIÓN	INFORMACIÓN	DIST. REG.
TOTAL	PARCIAL			
3.69	0.58		Left 3 Km 22	6.27
4.11	0.42		Right short on crest Right 2 Left 2 Left 0	5.85
5.02	0.91		Attention Bumps (2) Left 0	4.94
5.32	0.29		Izquierda 0 Derecha 1	4.65
5.79	0.47		Right 1 Left 1 long	4.18
6.48	0.69		Right 1	3.49
6.80	0.31		<div style="border: 1px solid black; padding: 2px; display: inline-block;">Left 4 short</div> Right 3	3.17
7.08	0.28		Left 0	2.89

NEXT: 0.21

Made with Rabbit Roadbook Designer

Pag. 2



EL ZORRILLO 2

Etapa	Sector	Distancia		
2	207	9.975		

DISTANCIA		DIRECCIÓN	INFORMACIÓN	DIST. REG.
TOTAL	PARCIAL			
7.29	0.21	 17	Left 1	2.67
7.52	0.23	 18	Crest with right 1 Left 2 long double Km 18	2.44
8.01	0.49	 19	Crest with right 1 Crest with right 1	1.95
8.49	0.48	 20	Left 2 Right 0	1.47
8.74	0.25	 21	Left 0 with dip Right 0	1.22
9.11	0.37	 22	Crest with right 1 + Right 2 + Right 3 Left 3 long	0.85
9.681	0.564	 23 Lat: 18,38984 Lon: -97,44257	Control B (Marca después de Let: "Texcala")	0.294
9.97	0.29	 24 Lat: 18,39241 Lon: -97,44307	Control C Stop (Km 16, Artesanías)	0.00