



# HUAJÚMBARO

Etapa	Sector	Distancia		
4	401	10.762		

DISTANCIA		DIRECCIÓN	INFORMACIÓN	DIST. REG.
TOTAL	PARCIAL			
0.000	0.000	<p>Lat: 19,77232 Lon: -100,81403</p>	Control A (Helmets)	10.762
0.13	0.13		Left Right (straight) Left with holes	10.63
0.98	0.85		Crest with right	9.78
1.22	0.24		Left	9.54
1.48	0.26		Crest Left	9.28
1.76	0.28		Left 1 Right 1 Left short	9.00
2.02	0.26		Right 0 Left 3 with holes Right 2 long Km 15 L.I Inv	8.74
2.56	0.54		Left 2 Right 1 long	8.20

NEXT: 0.46

Made with Rabbit Roadbook Designer

Pag. 1



# HUAJÚBARO

Etapa	Sector	Distancia		
<b>4</b>	<b>401</b>	<b>10.762</b>		

DISTANCIA		DIRECCIÓN	INFORMACIÓN	DIST. REG.
TOTAL	PARCIAL			
3.02	0.46	9 	Left	7.74
3.20	0.18	10 	Short right	7.56
3.45	0.25	11 	Left 1 + Right 2  Km 14	7.31
3.74	0.29	12 	Left 1 Right 2 Left 3 Right 2 long	7.02
4.41	0.67	13 	Left 0  Right 0	6.35
4.80	0.39	14 	Holes inside right 0	5.96
5.08	0.28	15 	Left 1 long	5.68
5.41	0.33	16 	Right 0  Km 12  Left 1	5.35

NEXT: 0.38

Made with Rabbit Roadbook Designer

Pag. 2



# HUAJÚMBARO

Etapa	Sector	Distancia		
<b>4</b>	<b>401</b>	<b>10.762</b>		

DISTANCIA		DIRECCIÓN	INFORMACIÓN	DIST. REG.
TOTAL	PARCIAL			
5.79	0.38	 17	Right 0 long	4.97
6.01	0.22	 18	Right 1 + Left 2 with holes	4.75
6.32	0.31	 19	Right 1 long Note: holes and bad road	4.44
6.59	0.27	 20	Km 11 L.I Inv Left 2 Right 0	4.17
6.96	0.37	 21	Left 1 Sign : El Tren	3.80
7.19	0.23	 22	Right 2 Left 2	3.57
7.60	0.41	 23	Km 10 Crest with right 3 Left 1 Right 0 Left 0	3.16
8.18	0.58	 24	Left 3 long Right 3 long	2.58

NEXT: 0.50

Made with Rabbit Roadbook Designer

Pag. 3



# HUAJÚMBARO

Etapa	Sector	Distancia		
4	401	10.762		

DISTANCIA		DIRECCIÓN	INFORMACIÓN	DIST. REG.
TOTAL	PARCIAL			
8.68	0.50	 25	Left 1 short	2.08
8.95	0.27	 26	Right 2 long Left 3	1.81
9.33	0.38	 27	Right 3 Right Km 8	1.43
10.013	0.683	 28 Lat: 19,73136 Lon: -100,75765	Control B  Letrero invertido: Ojo de agua el cuervo	0.749
10.76	0.74	 29 Lat: 19,72481 Lon: -100,75603	Control C Stop  Entrada de tierra L.D	0.00

Made with Rabbit Roadbook Designer

Pag. 4





# MIL CUMBRES 1 y 3

Etapa	Sector	Distancia		
4	402 y 406	20.033		

DISTANCIA		DIRECCIÓN	INFORMACIÓN	DIST. REG.
TOTAL	PARCIAL			
0.000	0.000	<p>1</p>	<p>Control A (Helmets)</p> <p>(Let. Invertido "El Mirador")</p>	20.033
0.02	0.02	<p>2</p>	<p>Left Right</p>	20.01
0.37	0.35	<p>3</p>	<p>Km 175 L.I Left 1 Bad road</p>	19.66
0.76	0.39	<p>4</p>	<p>Right</p>	19.27
1.06	0.30	<p>5</p>	<p>Left 0 Right 1</p>	18.97
1.30	0.24	<p>6</p>	<p>Left 0 + Left 1</p>	18.73
1.52	0.22	<p>7</p>	<p>Right 2 Left 2 long with dip</p>	18.51
1.90	0.38	<p>8</p>	<p>Right 0 Left 0</p>	18.13

NEXT: 0.26

Made with Rabbit Roadbook Designer

Pag. 1



# MIL CUMBRES 1 y 3

Etapa	Sector	Distancia		
4	402 y 406	20.033		

DISTANCIA		DIRECCIÓN	INFORMACIÓN	DIST. REG.
TOTAL	PARCIAL			
2.16	0.26	<p>9</p>	Short right Right 2 Km 177 Left 1	17.87
2.65	0.49	<p>10</p>	Left 2 Right 0	17.38
2.86	0.21	<p>11</p>	Right 0 short Right 1 Left 2 long Right 2 long +	17.17
3.41	0.55	<p>12</p>	Left 2 Right 0 Right 1 with dip Left 2 tightens	16.62
4.08	0.67	<p>13</p>	Right 0 long Left 2 long	15.95
4.55	0.47	<p>14</p>	Long left + Right 3	15.48
4.79	0.24	<p>15</p>	Right 1	15.24
4.96	0.17	<p>16</p>	Left 1 Right 0 Left 1	15.07

NEXT: 0.26

Made with Rabbit Roadbook Designer

Pag. 2



# MIL CUMBRES 1 y 3

Etapa	Sector	Distancia		
4	402 y 406	20.033		

DISTANCIA		DIRECCIÓN	INFORMACIÓN	DIST. REG.
TOTAL	PARCIAL			
5.22	0.26	 17	Left 1 Km 180	14.81
5.55	0.33	 18	Left Right 0 long tightens	14.48
5.89	0.34	 19	Left 0 Left 1 + Right 2 + Left 1	14.14
6.38	0.49	 20	Km 180 Left 1 Right 2 long Left 0	13.65
6.85	0.47	 21	Left 1 bad road	13.18
7.15	0.30	 22	Right 1 long Houses	12.88
7.48	0.33	 23	Km 182 Right 2 Izquierda 0 long double	12.55
8.01	0.53	 24	Short right + Left 2 very long Km 183 Right 1	12.02

NEXT: 0.53

Made with Rabbit Roadbook Designer

Pag. 3



# MIL CUMBRES 1 y 3

Etapa	Sector	Distancia		
4	402 y 406	20.033		

DISTANCIA		DIRECCIÓN	INFORMACIÓN	DIST. REG.
TOTAL	PARCIAL			
8.54	0.53	 25	Right 2 Right 1	11.49
8.86	0.32	 26	Left Short right + Left 3	11.17
9.20	0.34	 27	Short right	10.83
9.32	0.12	 28	Short right +	10.71
9.45	0.13	 29	Right 1 Right 1 long + Left 2	10.58
9.74	0.29	 30	Right 0 Left 0 short Left 3	10.29
10.14	0.40	 31	Short right Right 0 Mudslide	9.89
10.29	0.15	 32	Right 0	9.74

**NEXT: 0.14 !!!**

Made with Rabbit Roadbook Designer

Pag. 4



# MIL CUMBRES 1 y 3

Etapa	Sector	Distancia		
4	402 y 406	20.033		

DISTANCIA		DIRECCIÓN	INFORMACIÓN	DIST. REG.
TOTAL	PARCIAL			
10.43	0.14	33 	Right 1 Km 185 + Left 1 + Right 0 short	9.60
10.63	0.20	34 	Right 2 short Right 2 Left 1	9.40
11.06	0.43	35 	Short right + Right 0 Left 0 Left 3 long tightens	8.97
11.55	0.49	36 	Km 186 Floor Right 0 short	8.48
11.71	0.16	37 	Right 3 long Left 1 Right 1	8.32
12.10	0.39	38 	Right 0 Left 0 Right 0	7.93
12.29	0.19	39 	Left 0 Right 0 Left 3 Km 187	7.74
12.75	0.46	40 	Left	7.28

NEXT: 0.22


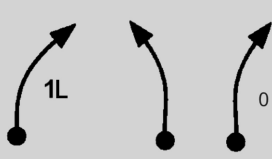




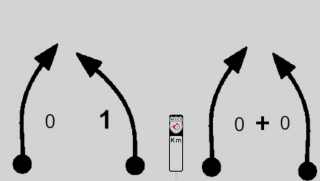

Made with Rabbit Roadbook Designer

Pag. 5



# MIL CUMBRES 1 y 3

Etapa	Sector	Distancia		
4	402 y 406	20.033		

DISTANCIA		DIRECCIÓN	INFORMACIÓN	DIST. REG.
TOTAL	PARCIAL			
12.97	0.22	41 	Right 1 long double	7.06
13.22	0.25	42 	Right 1 long Left Right 0	6.80
13.57	0.34	43 	Crest Right 1	6.46
13.81	0.24	44 	Left 2 long tightens	6.22
14.02	0.21	45 	Sign: "Mirador Atzimba" Right 1 short Right 2	6.01
14.23	0.21	46 	Left 1	5.80
14.49	0.26	47 	Right 0 Left 1 Km 189 Right 0 short + Left 0	5.54
14.85	0.36	48 	Crest Right 0	5.18

NEXT: 0.38

 Made with Rabbit Roadbook Designer

Pag. 6



# MIL CUMBRES 1 y 3

Etapa	Sector	Distancia		
4	402 y 406	20.033		

DISTANCIA		DIRECCIÓN	INFORMACIÓN	DIST. REG.
TOTAL	PARCIAL			
15.23	0.38	<p>49</p>	Short left + Right 3  Left 0	4.80
15.47	0.24	<p>50</p>	Right 1 Left 0 short Km 190 Right 2 +	4.56
15.72	0.25	<p>51</p>	Left 2	4.31
15.91	0.19	<p>52</p>	Right 0 Left 1 long tightens +	4.11
16.18	0.26	<p>53</p>	Right 1 Right 0 + Left 1 Short right Left 1 +	3.85
16.59	0.41	<p>54</p>	Right 0 Left 1 with Water	3.44
16.77	0.18	<p>55</p>	Right 0 + Left 0 + Right 0 +	3.26
16.95	0.18	<p>56</p>	Left 0 + Right 0 + Left 0 + Right 1 +	3.08

NEXT: 0.26

Made with Rabbit Roadbook Designer

Pag. 7



# MIL CUMBRES 1 y 3

Etapa	Sector	Distancia		
4	402 y 406	20.033		

DISTANCIA		DIRECCIÓN	INFORMACIÓN	DIST. REG.
TOTAL	PARCIAL			
17.21	0.26	 57	Left 2 + Right 3 long tightens	2.82
17.55	0.34	 58	Right 1 short + Left 3 tightens	2.48
17.87	0.32	 59	Left 1	2.16
18.15	0.28	 60	Crest Right 3 long tightens + Left 2	1.88
18.49	0.34	 61	Right 2 Km 183 Left 0 Right 2 + Left 3 long tightens	1.54
18.75	0.26	 62	Right 2 tightens + Left 1 Left 1	1.28
19.03	0.28	 63	Right 0	1.00
19.694	0.664	 64 Lat: 19,67774 Lon: -100,85026	Control B Leaving the curve  Let: San José de la Cumbre	0.339

**NEXT: 0.10 !!!**

Made with Rabbit Roadbook Designer



Pag. 8





# MIL CUMBRES 1 y 3

Etapa	Sector	Distancia		
4	402 y 406	20.033		

DISTANCIA		DIRECCIÓN	INFORMACIÓN	DIST. REG.
TOTAL	PARCIAL			
19.79	0.10	65 	Crest Left	0.23
20.03	0.23	66  Lat: 19,67459 Lon: -100,85084	Control C Stop Junto a arco en Calle de concreto	0.00

 Made with Rabbit Roadbook Designer

Pag. 9



# SAN JOSÉ DE LA CUMBRE 1 y 2

Etapa	Sector	Distancia		
4	403 y 407	16.559		

DISTANCIA		DIRECCIÓN	INFORMACIÓN	DIST. REG.
TOTAL	PARCIAL			
0.000	0.000	<p>Lat: 19,68339 Lon: -100,86820</p>	Control A (Helmets)  (Entrada de tierra- capilla)	16.559
0.13	0.13		Left 0 Left 3 with dip	16.42
0.40	0.27		Right 2 long	16.15
0.66	0.26		Left 2 Km 197 + Right 3	15.89
0.97	0.31		Right 1 Left 3	15.58
1.25	0.28		Right 1	15.30
1.40	0.15		Crest left 2 + Right 1 + Left 2 very long (Water) Km 198	15.15
1.83	0.43		Right 2 Right 2 + Left 1 Right 0	14.72

NEXT: 0.44

Made with Rabbit Roadbook Designer

Pag. 1



# SAN JOSÉ DE LA CUMBRE 1 y 2

Etapa	Sector	Distancia		
4	403 y 407	16.559		

DISTANCIA		DIRECCIÓN	INFORMACIÓN	DIST. REG.
TOTAL	PARCIAL			
2.27	0.44	9 	Right 2 Left 1 with dip	14.28
2.47	0.20	10 	Right 0 + Left 2  Right 2 Km 199	14.08
2.77	0.30	11 	Left 1 Right 3 + Short left	13.78
2.99	0.22	12 	Left 0 short + Right 2 Short left Left 2 long with water	13.56
3.35	0.36	13 	Short right Left Right 2 Left 2 long Km 200	13.20
3.71	0.36	14 	Right 1 Right 2	12.84
3.91	0.20	15 	Left 0 Right 0 Left 0	12.64
4.21	0.30	16 	Left 2 Short right Right 2 long double	12.34

NEXT: 0.32

Made with Rabbit Roadbook Designer

Pag. 2



# SAN JOSÉ DE LA CUMBRE 1 y 2

Etapa	Sector	Distancia		
4	403 y 407	16.559		

DISTANCIA		DIRECCIÓN	INFORMACIÓN	DIST. REG.
TOTAL	PARCIAL			
4.53	0.32	17	Left Right Left 0	12.02
4.77	0.24	18	Left 0 Short right	11.78
4.90	0.13	19	Left 0 Left 2 Right 1 long	11.65
5.43	0.53	20	Left 2 slippery Right 0 Town	11.12
5.72	0.29	21	Left 0 Sign: Morelia 36 Right 0	10.83
5.82	0.10	22	Left 1	10.73
5.98	0.16	23	Right 2 Left 2 short Left 0 Right	10.57
6.38	0.40	24	Left 2	10.17

**NEXT: 0.12 !!!**

Made with Rabbit Roadbook Designer

Pag. 3



# SAN JOSÉ DE LA CUMBRE 1 y 2

Etapa	Sector	Distancia		
4	403 y 407	16.559		

DISTANCIA		DIRECCIÓN	INFORMACIÓN	DIST. REG.
TOTAL	PARCIAL			
6.50	0.12	<p>25</p>	Right 1 Right 3 Km 203 Right 0 Left 1 long	10.05
7.09	0.59	<p>26</p>	Right 1 Left 0 Left 1	9.46
7.48	0.39	<p>27</p>	Left 1 Right 3 very long tightens	9.07
7.97	0.49	<p>28</p>	Right Short left	8.58
8.04	0.07	<p>29</p>	Right 0 Left 0	8.51
8.15	0.11	<p>30</p>	Short right Left 2	8.40
8.50	0.35	<p>31</p>	Left 2 Sign: Los Timones	8.05
8.64	0.14	<p>32</p>	Right 3 long Km 205 Short left	7.91

NEXT: 0.35

Made with Rabbit Roadbook Designer

Pag. 4



# SAN JOSÉ DE LA CUMBRE 1 y 2

Etapa	Sector	Distancia		
4	403 y 407	16.559		

DISTANCIA		DIRECCIÓN	INFORMACIÓN	DIST. REG.
TOTAL	PARCIAL			
8.99	0.35	 33	Left 0 Right 1 + Left 1	7.56
9.32	0.33	 34	Right 2	7.23
9.48	0.16	 35	Left 2 long	7.07
9.72	0.24	 36	Short left + Right 3	6.83
9.85	0.13	 37	Left 0 Right 2 long tightens to 3 +	6.70
10.11	0.26	 38	Left 2 Right 2 Left 3 Right with dip	6.44
10.59	0.48	 39	Left 0 with jump 's	5.96
10.82	0.23	 40	Km 207 Right 1	5.73

**NEXT: 0.14 !!!**

Made with Rabbit Roadbook Designer

Pag. 5



# SAN JOSÉ DE LA CUMBRE 1 y 2

Etapa	Sector	Distancia		
4	403 y 407	16.559		

DISTANCIA		DIRECCIÓN	INFORMACIÓN	DIST. REG.
TOTAL	PARCIAL			
10.96	0.14	41	Short left + Right 2 Mudslide	5.59
11.17	0.21	42	Left 3 long Right 2 long tightens + Left 2	5.38
11.65	0.48	43	Sign: El Alamo	4.90
11.77	0.12	44	Right 1 Left 0 Left 3 long with dip + Short right +	4.78
12.32	0.55	45	Right 0 Left 0 Right 0 short + Right 3	4.23
12.77	0.45	46	Left 0 Derecha 0 Left 2 short! Jump!! Right 2 short	3.78
13.12	0.35	47	Left 2	3.43
13.21	0.09	48	Sign: Los Candiles Right 3	3.34

NEXT: 0.23

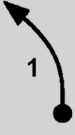
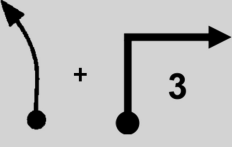
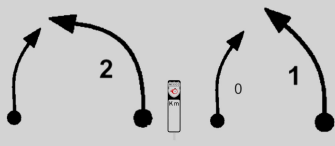

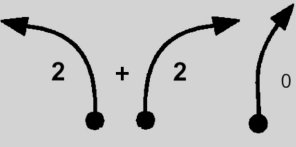
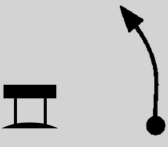


Made with Rabbit Roadbook Designer

Pag. 6



# SAN JOSÉ DE LA CUMBRE 1 y 2

Etapa	Sector	Distancia		
4	403 y 407	16.559		

DISTANCIA		DIRECCIÓN	INFORMACIÓN	DIST. REG.
TOTAL	PARCIAL			
13.44	0.23	49 	Left 1	3.11
13.55	0.11	50 	Left + Right 3	3.00
13.73	0.18	51 	Short right Left 2 Km 210 Right 0 short Left 1	2.82
14.05	0.32	52 	Right 2	2.50
14.20	0.15	53 	Left 2 + Right 2 Right 0	2.35
14.55	0.35	54 	Sign: Las Trojes Left	2.00
14.79	0.24	55 	Left 1 Houses Km 211	1.76
15.11	0.32	56 	Crest straight	1.44

NEXT: 0.22

Made with Rabbit Roadbook Designer

Pag. 7





# SAN JOSÉ DE LA CUMBRE 1 y 2

Etapa	Sector	Distancia		
4	403 y 407	16.559		

DISTANCIA		DIRECCIÓN	INFORMACIÓN	DIST. REG.
TOTAL	PARCIAL			
15.33	0.22	57 	Right 3 long + Left 3  Right 2	1.22
15.71	0.38	58 	Left 1  Right	0.84
16.074	0.364	59 	Control B  (Marca en señal de curva)	0.485
16.12	0.05	60 	Right 2 !  Left 1 long with Water	0.43
16.55	0.43	61 	Control C  Stop  (Entrada lado Izquierdo)	0.00

Made with Rabbit Roadbook Designer

Pag. 8



# LA CASCADA 1 y 2

Etapa	Sector	Distancia		
<b>4 y 5</b>	<b>404 y 501</b>	<b>17.293</b>		

DISTANCIA		DIRECCIÓN	INFORMACIÓN	DIST. REG.
TOTAL	PARCIAL			
0.000	0.000	<p>1</p>	Control A (Helmets) (Entrada reja fierro)	17.293
0.15	0.15	<p>2</p>	Right 0 with Water  Left 1	17.14
0.59	0.44	<p>3</p>	Left 0 Right 1 + Left 2 + Right 2 long	16.70
1.06	0.47	<p>4</p>	Left 1	16.23
1.67	0.61	<p>5</p>	Crest straight  Right 1	15.62
1.90	0.23	<p>6</p>	Right 0 Left 1 short Left 2 Right 1	15.39
2.38	0.48	<p>7</p>	Left 2	14.91
2.56	0.18	<p>8</p>	Right 1 Left short Km 210 Right 1 Short left +	14.73

NEXT: 0.29

Made with Rabbit Roadbook Designer

Pag. 1



# LA CASCADA 1 y 2

Etapa	Sector	Distancia		
4 y 5	404 y 501	17.293		

DISTANCIA		DIRECCIÓN	INFORMACIÓN	DIST. REG.
TOTAL	PARCIAL			
2.85	0.29	 9	Left 2 long Short right Right 0	14.44
3.31	0.46	 10	Sign:"Los Cantiles" Left 2 Right 1 with dip	13.97
3.49	0.17	 11	Left 0 Right 2 short with dip ! Left 0	13.80
3.73	0.24	 12	Right 0	13.56
3.86	0.13	 13	Left 2 long + Short left Right 0 Left 0	13.43
4.35	0.49	 14	Short left Right 2 with Water Right 0	12.94
4.60	0.25	 15	Left 1 Km 208	12.69
4.88	0.28	 16	Sign "El Álamo"	12.40

**NEXT: 0.02 !!!**

Made with Rabbit Roadbook Designer

Pag. 2



# LA CASCADA 1 y 2

Etapa	Sector	Distancia		
<b>4 y 5</b>	<b>404 y 501</b>	<b>17.293</b>		

DISTANCIA		DIRECCIÓN	INFORMACIÓN	DIST. REG.
TOTAL	PARCIAL			
4.91	0.02	17	Right 2 Left 2 long double Right 2	12.38
5.39	0.48	18	Left 2 short Right Left 1	11.90
5.79	0.40	19	Right 0 long Left 0 with dip + Right 3 + Left 1	11.50
6.26	0.47	20	Right 0 with dip + Right 2 with dip  Left 1 long	11.03
6.59	0.33	21	Right 0 Km 206 Left 2 long Short right	10.70
6.90	0.31	22	Right 2 long	10.39
7.09	0.19	23	Left 2	10.20
7.29	0.20	24	Right 1 + Left 0  Right	10.00

NEXT: 0.32

Made with Rabbit Roadbook Designer

Pag. 3



# LA CASCADA 1 y 2

Etapa	Sector	Distancia		
4 y 5	404 y 501	17.293		

DISTANCIA		DIRECCIÓN	INFORMACIÓN	DIST. REG.
TOTAL	PARCIAL			
7.61	0.32	25	Short right + Km 205 + Left 3 long	9.68
7.93	0.32	26	Right 1	9.36
8.19	0.26	27	Right 2 Short left Right 0 Left 1 short	9.10
8.48	0.29	28	Short right Short left Left 2 very long	8.81
8.94	0.46	29	Right 1	8.35
9.18	0.24	30	Right 1 long double Left 1	8.11
9.47	0.29	31	Right 1 long tightens Left 1	7.82
9.75	0.28	32	Km 203 L.I Inv Left 2	7.54

**NEXT: 0.18 !!!**

Made with Rabbit Roadbook Designer

Pag. 4



# LA CASCADA 1 y 2

Etapa	Sector	Distancia		
4 y 5	404 y 501	17.293		

DISTANCIA		DIRECCIÓN	INFORMACIÓN	DIST. REG.
TOTAL	PARCIAL			
9.93	0.18	33 	Left 0 Right 1	7.36
10.23	0.30	34 	Left + Right with dip Right 1 Left 1 long	7.06
10.54	0.31	35 	Right 1 Left 0 Right 0 Km 202	6.75
10.83	0.29	36 	Left 0 Right 2 slippery	6.46
11.18	0.35	37 	Left 1 long Right 1	6.11
11.53	0.35	38 	Right 1 Short left Right 1	5.76
11.79	0.26	39 	Right 1 short + Left 1 Right 0	5.50
11.98	0.19	40 	Left 1 + Left 3 +	5.31

NEXT: 0.22

Made with Rabbit Roadbook Designer

Pag. 5



# LA CASCADA 1 y 2

Etapa	Sector	Distancia		
4 y 5	404 y 501	17.293		

DISTANCIA		DIRECCIÓN	INFORMACIÓN	DIST. REG.
TOTAL	PARCIAL			
12.20	0.22	41	Short left + Right 2	5.09
12.38	0.18	42	Right 0 Left 1	4.91
12.55	0.17	43	Right 1 short Left 2 Left 2	4.74
12.81	0.26	44	Right 2 long Km 200 Left 1	4.48
13.10	0.29	45	Short right Left Right 2 long double (Water) Left 0 Right 0	4.19
13.53	0.43	46	Short right + Left 2 Right 0	3.76
13.82	0.29	47	Km 199 Left 2 Right 1 with Water Left 0 Right 1	3.47
14.16	0.34	48	Left 1	3.13

NEXT: 0.13 !!!

Made with Rabbit Roadbook Designer

Pag. 6



# LA CASCADA 1 y 2

Etapa	Sector	Distancia		
4 y 5	404 y 501	17.293		

DISTANCIA		DIRECCIÓN	INFORMACIÓN	DIST. REG.
TOTAL	PARCIAL			
14.29	0.13	49	Left 0 Right 1 Left 2 short Left 2	3.00
14.73	0.44	50	Right 2 long (Water) Km 98 L.I	2.56
14.95	0.22	51	Left 1 Right 1	2.34
15.23	0.28	52	Left 1 Right 2 Left 1	2.06
15.67	0.44	53	Left 3 Right 2	1.62
16.03	0.36	54	Left 2 long Right 2	1.26
16.37	0.34	55	Right 0	0.92
16.959	0.589	56	Control B  (En terracería y capilla)	0.334

NEXT: 0.33

Made with Rabbit Roadbook Designer

Pag. 7





# LA CASCADA 1 y 2

Etapa	Sector	Distancia		
4 y 5	404 y 501	17.293		

DISTANCIA		DIRECCIÓN	INFORMACIÓN	DIST. REG.
TOTAL	PARCIAL			
17.29	0.33	<p>57</p> <p>Lat: 19,68161 Lon: -100,86592</p>	<p>Control C</p> <p>Stop</p> <p>(Km 196 piso)</p>	0.00
Made with Rabbit Roadbook Designer				Pag. 8



# MIL CUMBRES 2 y 4

Etapa	Sector	Distancia		
<b>4 y 5</b>	<b>405 y 502</b>	<b>19.340</b>		

DISTANCIA		DIRECCIÓN	INFORMACIÓN	DIST. REG.
TOTAL	PARCIAL			
0.000	0.000	<p>Lat: 19,67770 Lon: -100,85021</p>	Control A (Helmets)  Inverted sign (San José de la Cumbre)	19.340
0.10	0.10		Short right Right 0 + Left 1 long double + Right + Right 2 long	19.24
0.53	0.43		Left 1 Right 0	18.81
0.69	0.16		Left 1	18.65
0.82	0.13		Right 2 Left 1 short + Left 2	18.52
1.32	0.50		Short left + Right 1	18.02
1.47	0.15		Right 2 long Left 0 Left 2 long tightens	17.87
1.92	0.45		Right 1 Left 0 Right 0 +	17.42

**NEXT: 0.18 !!!**

Made with Rabbit Roadbook Designer



# MIL CUMBRES 2 y 4

Etapa	Sector	Distancia		
4 y 5	405 y 502	19.340		

DISTANCIA		DIRECCIÓN	INFORMACIÓN	DIST. REG.
TOTAL	PARCIAL			
2.10	0.18	<p>9</p>	Left 0 Right 0 Left 0	17.24
2.35	0.25	<p>10</p>	Right 0 Left 0	16.99
2.54	0.19	<p>11</p>	Right 1 with Water Left 0 Km 191 Right 1 with Water	16.80
2.76	0.22	<p>12</p>	Short left + Right 1 Left 0 Left 2 + Right 2 long	16.58
3.33	0.57	<p>13</p>	Left Right 3 Left 1	16.01
3.70	0.37	<p>14</p>	Right 1 Left 2 short	15.63
3.79	0.08	<p>15</p>	Right Left 2 Right 0	15.55
4.24	0.45	<p>16</p>	Left Crest straight	15.10

NEXT: 0.23

Made with Rabbit Roadbook Designer

Pag. 2



# MIL CUMBRES 2 y 4

Etapa	Sector	Distancia		
<b>4 y 5</b>	<b>405 y 502</b>	<b>19.340</b>		

DISTANCIA		DIRECCIÓN	INFORMACIÓN	DIST. REG.
TOTAL	PARCIAL			
4.47	0.23	17 	Right 1 Left 0 + Right 1 Left 0	14.87
4.92	0.45	18 	Right 2 Left 2 + Left 1 Right 3 long with dip	14.42
5.49	0.57	19 	Left 2 short	13.85
5.66	0.17	20 	Crest left short Right Left 2	13.68
6.10	0.44	21 	Left 2 long double	13.24
6.41	0.31	22 	Right 1	12.93
6.74	0.33	23 	Km 187 piso Right 3 long Left 0 Right 0 with dip +	12.59
6.97	0.22	24 	Left 0 Right 0 + Left	12.37

NEXT: 0.22

Made with Rabbit Roadbook Designer

Pag. 3



# MIL CUMBRES 2 y 4

Etapa	Sector	Distancia		
4 y 5	405 y 502	19.340		

DISTANCIA		DIRECCIÓN	INFORMACIÓN	DIST. REG.
TOTAL	PARCIAL			
7.19	0.22	 25	Left 3 Right 2 Left 3	12.15
7.56	0.37	 26	Left 1 Km 186 Right 3 long Right	11.78
8.01	0.45	 27	Right Left 0 long Right 2	11.33
8.39	0.38	 28	Left 3 + Left 2 + Left 1 +	10.95
8.65	0.26	 29	Right 1 + Km 135 + Left 1	10.69
8.87	0.22	 30	Left 0 Mudslide Left 1	10.47
9.19	0.32	 31	Right 3 long with Water	10.15
9.35	0.16	 32	Right 0 short + Left 1 short + Right 2 +	9.99

NEXT: 0.22

Made with Rabbit Roadbook Designer

Pag. 4



# MIL CUMBRES 2 y 4

Etapa	Sector	Distancia		
4 y 5	405 y 502	19.340		

DISTANCIA		DIRECCIÓN	INFORMACIÓN	DIST. REG.
TOTAL	PARCIAL			
9.57	0.22	<p>33</p>	Left 1 short + Left 1 Km 184 Left 1 Left	9.77
9.96	0.39	<p>34</p>	Left 0 Right 3 long with Water Left	9.38
10.27	0.31	<p>35</p>	Right	9.07
10.39	0.12	<p>36</p>	Left 2 Left 3	8.95
10.71	0.32	<p>37</p>	Left 2 Km 183 L.I Right 3 very very long Left 0	8.63
11.35	0.64	<p>38</p>	Right 2 long double + Left 3	7.99
11.78	0.43	<p>39</p>	Sign "Pino gordo" Left 2 with jump tightens	7.56
12.17	0.39	<p>40</p>	Right 1	7.17

NEXT: 0.23

Made with Rabbit Roadbook Designer

Pag. 5



# MIL CUMBRES 2 y 4

Etapa	Sector	Distancia		
<b>4 y 5</b>	<b>405 y 502</b>	<b>19.340</b>		

DISTANCIA		DIRECCIÓN	INFORMACIÓN	DIST. REG.
TOTAL	PARCIAL			
12.40	0.23	41	Right 2 short Left 1 long Right 1 Km 181	6.94
12.89	0.49	42	Right 1 Left 1 long Right	6.45
13.18	0.29	43	Right 0 Left 0 long Short right Sign: "Mi ranchito"	6.16
13.79	0.61	44	Km 180 Right 0 short	5.55
13.99	0.20	45	Right 1 Left 0 Right 1	5.35
14.33	0.34	46	Left 1 Left 3 Short right Short right Km 179	5.01
14.84	0.51	47	Right 2 + Short left	4.50
15.05	0.21	48	Left 0	4.29

NEXT: 0.31

Made with Rabbit Roadbook Designer

Pag. 6



# MIL CUMBRES 2 y 4

Etapa	Sector	Distancia		
<b>4 y 5</b>	<b>405 y 502</b>	<b>19.340</b>		

DISTANCIA		DIRECCIÓN	INFORMACIÓN	DIST. REG.
TOTAL	PARCIAL			
15.36	0.31	<p>49</p>	Right 2 long Left 1 Short left + Crest right 2 Left 2	3.98
15.96	0.60	<p>50</p>	Right 2 long tightens Left 2 Left 0	3.38
16.39	0.43	<p>51</p>	Left 1 + Right 2 Right 1	2.95
16.79	0.40	<p>52</p>	Km 177 Left 2	2.55
16.98	0.19	<p>53</p>	Left 0 Right 0	2.36
17.22	0.24	<p>54</p>	Left 1	2.12
17.36	0.14	<p>55</p>	Right 2 long	1.98
17.54	0.18	<p>56</p>	Left 2	1.80

**NEXT: 0.20 !!!**

Made with Rabbit Roadbook Designer

Pag. 7





# MIL CUMBRES 2 y 4

Etapa	Sector	Distancia		
<b>4 y 5</b>	<b>405 y 502</b>	<b>19.340</b>		

DISTANCIA		DIRECCIÓN	INFORMACIÓN	DIST. REG.
TOTAL	PARCIAL			
17.74	0.20	57 	Right 1 Km 176 Right Left 0	1.60
18.05	0.31	58 	Right	1.29
18.30	0.25	59 	Left 0 Crest Right 1 Km 175	1.04
18.910	0.610	60 	Control B  (Marca piso)	0.430
18.97	0.06	61 	Crest left Right 0	0.37
19.34	0.37	62 	Control C Stop  (Frente mirador)	0.00