



# LOS AZUFRES

Etapa	Sector	Distancia		
<b>5</b>	<b>503</b>	<b>10.700</b>		

DISTANCIA		DIRECCIÓN	INFORMACIÓN	DIST. REG.
TOTAL	PARCIAL			
0.000	0.000		Control A (Helmets)	10.700
0.10	0.10		Left 2 Right 2 Km 7 Right 1	10.60
0.60	0.50		Left 2 Right 2 Left 2 short	10.10
1.40	0.80		Right 3 Left 2	9.30
1.75	0.35		Right	8.95
1.90	0.15		Left 0	8.80
2.15	0.25		Right 0 Left 0	8.55
2.30	0.15		Left	8.40

NEXT: 0.30

Made with Rabbit Roadbook Designer

Pag. 1



# LOS AZUFRES

Etapa	Sector	Distancia		
5	503	10.700		

DISTANCIA		DIRECCIÓN	INFORMACIÓN	DIST. REG.
TOTAL	PARCIAL			
2.60	0.30	9 	Right 1 Right	8.10
3.40	0.80	10 	Right 1 short Left 2 short Right 0 Left 3 Right 3	7.30
3.95	0.55	11 	Left 3 Right 1 short Left 1 short Right 2 tightens 3 Left 2 short	6.75
4.50	0.55	12 	Right 2 Left 2	6.20
4.80	0.30	13 	Left 2 Right 1 Right 1 tightens 3 Left 2	5.90
5.45	0.65	14 	Left 2 Right 1 tightens 2	5.25
5.70	0.25	15 	Left 0 Right 1 short Left 3	5.00
6.00	0.30	16 	Right 3 tightens Crest Short right Left	4.70

NEXT: 0.35

Made with Rabbit Roadbook Designer

Pag. 2



# LOS AZUFRES

Etapa	Sector	Distancia		
5	503	10.700		

DISTANCIA		DIRECCIÓN	INFORMACIÓN	DIST. REG.
TOTAL	PARCIAL			
6.35	0.35	17 	Left 2 short + Right 1 long  Left 0	4.35
6.50	0.15	18 	Left 0 Right 1 short Left 2 short Sign: "5km" Right 3 short	4.20
7.10	0.60	19 	Left 2 double Right 1 + Short left + Right 1 Short left	3.60
7.80	0.70	20 	Left 3  Right 3	2.90
8.00	0.20	21 	Left 2 Right 1 Sign: "rancho viejo" Short left Short right	2.70
8.50	0.50	22 	Left 3	2.20
8.70	0.20	23 	Right 2 tightens 3 Left 1 Right 1 short	2.00
9.20	0.50	24 	Left 0 Right very long Left 2 very long Left 2	1.50

NEXT: 1.00

Made with Rabbit Roadbook Designer

Pag. 3



# LOS AZUFRES

Etapa	Sector	Distancia		
<b>5</b>	<b>503</b>	<b>10.700</b>		

DISTANCIA		DIRECCIÓN	INFORMACIÓN	DIST. REG.
TOTAL	PARCIAL			
10.20	1.00	25 	Right 0 Left	0.50
10.40	0.20	26 	Right 1 short Left 1	0.30
10.50	0.10	27 	Right 1	0.20
10.70	0.20	28 	Crest with left 0 long Control B Right 0 Left 0	0.00

Made with Rabbit Roadbook Designer

Pag. 4



# LOS QUIOTES 1

Etapa	Sector	Distancia		
<b>5</b>	<b>504</b>	<b>9.130</b>		

DISTANCIA		DIRECCIÓN	INFORMACIÓN	DIST. REG.
TOTAL	PARCIAL			
0.000	0.000	1 	Control A (Helmets)	9.130
0.20	0.20	2 	Right Left 0	8.93
0.31	0.11	3 	Right 1 Left 2 Right 2	8.82
0.76	0.45	4 	Left 1 Left 0 + Right 1 Left 0	8.37
1.47	0.71	5 	Sign "Bienvenidos a Guanajuato"	7.66
1.67	0.20	6 	Right 3 + Left 2 very long Right 2 long Left 2	7.46
2.65	0.98	7 	Km 70 LI Inv Right 0 long	6.48
2.85	0.20	8 	Right 0 long	6.28

NEXT: 0.49

Made with Rabbit Roadbook Designer

Pag. 1



# LOS QUIOTES 1

Etapa	Sector	Distancia		
<b>5</b>	<b>504</b>	<b>9.130</b>		

DISTANCIA		DIRECCIÓN	INFORMACIÓN	DIST. REG.
TOTAL	PARCIAL			
3.34	0.49	<p>9</p>	Left 0 with dip	5.79
3.81	0.47	<p>10</p>	Right 0 Left 1 Right 0 long	5.32
4.34	0.53	<p>11</p>	Left 2 Right 0 long Left	4.79
5.06	0.72	<p>12</p>	Left 2	4.07
5.43	0.37	<p>13</p>	Right 0 long double Right 2 with dip Left 1 long	3.70
6.06	0.63	<p>14</p>	Left 0 Right 2 long Left 2 long	3.07
6.83	0.77	<p>15</p>	Right 0 Left 2 Right 2 long	2.30
7.57	0.74	<p>16</p>	Left 1	1.56

NEXT: 0.42

Made with Rabbit Roadbook Designer

Pag. 2



# LOS QUIOTES 1

Etapa	Sector	Distancia		
<b>5</b>	<b>504</b>	<b>9.130</b>		

DISTANCIA		DIRECCIÓN	INFORMACIÓN	DIST. REG.
TOTAL	PARCIAL			
7.99	0.42	17 	Right 0	1.14
8.220	0.230	18 	Control B	0.910
9.13	0.91	19 	Control C Stop	0.00

 Made with Rabbit Roadbook Designer

Pag. 3



# SANTA ROSA 1

Etapa	Sector	Distancia		
5	505	11.080		

DISTANCIA		DIRECCIÓN	INFORMACIÓN	DIST. REG.
TOTAL	PARCIAL			
0.000	0.000	<p>1</p>	Control A (Helmets)	11.080
0.29	0.29	<p>2</p>	Right 0 Km 78	10.79
0.71	0.42	<p>3</p>	Right 1 very long	10.37
1.41	0.70	<p>4</p>	Left 2	9.67
1.70	0.29	<p>5</p>	Left 1	9.38
2.04	0.34	<p>6</p>	Right 1	9.04
2.24	0.20	<p>7</p>	Right 2 Left 2 Km 80	8.84
2.64	0.40	<p>8</p>	Right 2 Left 0	8.44

NEXT: 0.48

Made with Rabbit Roadbook Designer

Pag. 1





# SANTA ROSA 1

Etapa	Sector	Distancia		
5	505	11.080		

DISTANCIA		DIRECCIÓN	INFORMACIÓN	DIST. REG.
TOTAL	PARCIAL			
3.12	0.48	<p>9</p>	Left 2 long Right 1 Km 81	7.96
3.57	0.45	<p>10</p>	Right 2	7.51
3.77	0.20	<p>11</p>	Left 2 long Right 1	7.31
4.28	0.51	<p>12</p>	Km 82 Right 1 Left 1 long	6.80
4.74	0.46	<p>13</p>	Left	6.34
5.02	0.28	<p>14</p>	Left 0	6.06
5.43	0.41	<p>15</p>	Right 0	5.65
5.68	0.25	<p>16</p>	Right 3	5.40

NEXT: 0.35

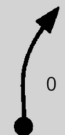

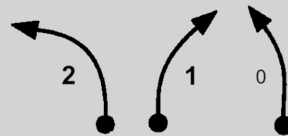
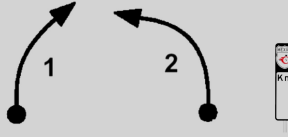
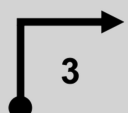

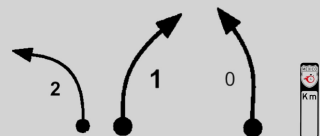
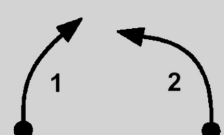
Made with Rabbit Roadbook Designer

Pag. 2




# SANTA ROSA 1

Etapa	Sector	Distancia		
5	505	11.080		

DISTANCIA		DIRECCIÓN	INFORMACIÓN	DIST. REG.
TOTAL	PARCIAL			
6.03	0.35	17 	Right 0	5.05
6.32	0.29	18 	Km 84 Left 3 Right 3	4.76
6.68	0.36	19 	Left 2 Right 1 Left 0	4.40
7.18	0.50	20 	Right 1 Left 2 Km 85	3.90
7.48	0.30	21 	Right 3	3.60
7.89	0.41	22 	Left 1 short	3.19
8.04	0.15	23 	Left 2 short Right 1 Left 0 Km 86	3.04
8.67	0.63	24 	Right 1 Left 2	2.41

NEXT: 0.32

 Made with Rabbit Roadbook Designer

Pag. 3



# SANTA ROSA 1

Etapa	Sector	Distancia		
5	505	11.080		

DISTANCIA		DIRECCIÓN	INFORMACIÓN	DIST. REG.
TOTAL	PARCIAL			
8.99	0.32	 25	Left 2	2.09
9.19	0.20	 26	Right 1	1.89
9.43	0.24	 27	Right 2 Km 87 Left 2	1.65
10.04	0.61	 28	Right 0 + Right 1 + Left 2	1.04
10.49	0.45	 29	Right 2 Km 88	0.59
10.690	0.200	 30	Control B	0.390
10.79	0.10	 31	Left 2 Sign: Stop Right 2	0.29
11.08	0.29	 32	Control C Stop	0.00



# LA VALENCIANA 1

Etapa	Sector	Distancia		
<b>5</b>	<b>506</b>	<b>6.370</b>		

DISTANCIA		DIRECCIÓN	INFORMACIÓN	DIST. REG.
TOTAL	PARCIAL			
0.000	0.000	1	Control A (Helmets)	6.370
0.13	0.13	2	Left 0 long	6.24
0.50	0.37	3	Right 2 Left 1	5.87
0.80	0.30	4	Left 2 long Km 92 Right 2	5.57
1.16	0.36	5	Left 1 Short right Right 3 Left 2	5.21
1.86	0.70	6	Right 2 long Km 93	4.51
2.19	0.33	7	Left 3 + Right 2 Left 2 long Sign: "Las Palomas"	4.18
2.73	0.54	8	Right 2	3.64

NEXT: 0.27

Made with Rabbit Roadbook Designer

Pag. 1



# LA VALENCIANA 1

Etapa	Sector	Distancia		
<b>5</b>	<b>506</b>	<b>6.370</b>		

DISTANCIA		DIRECCIÓN	INFORMACIÓN	DIST. REG.
TOTAL	PARCIAL			
3.00	0.27	 9	Km 94 Left 0 Right 0	3.37
3.25	0.25	 10	Left 1	3.12
3.58	0.33	 11	Right 0 long Km 95	2.79
4.04	0.46	 12	Left 1 with dip Right 0	2.33
4.55	0.51	 13	Left 2 Right 1 Sign: "Silao 21"	1.82
4.96	0.41	 14	Right 3 short Left 2 long	1.41
5.36	0.40	 15	Crest left 1 Right 2 Left	1.01
5.81	0.45	 16	Short left + Right 0	0.56

NEXT: 0.220




Made with Rabbit Roadbook Designer

Pag. 2



# LA VALENCIANA 1

Etapa	Sector	Distancia		
<b>5</b>	<b>506</b>	<b>6.370</b>		

DISTANCIA		DIRECCIÓN	INFORMACIÓN	DIST. REG.
TOTAL	PARCIAL			
6.030	0.220	17 	Control B	0.340
6.04	0.01	18 	Left 1 Sign Stop Right 1	0.33
6.37	0.33	19 	Control C Stop	0.00

 Made with Rabbit Roadbook Designer

Pag. 3