



# LA VALENCIANA 2

Etapa	Sector	Distancia		
<b>6</b>	<b>601</b>	<b>6.640</b>		

DISTANCIA		DIRECCIÓN	INFORMACIÓN	DIST. REG.
TOTAL	PARCIAL			
0.000	0.000	<p>1</p>	Control A (Helmets)  (Km 98+890)	6.640
0.02	0.02	<p>2</p>	Left Right Left Right	6.62
0.47	0.45	<p>3</p>	Right Left 2 Right 0	6.17
0.96	0.49	<p>4</p>	Right 1 long Left 2 Km 96	5.68
1.49	0.53	<p>5</p>	Left 1 Right 1	5.15
1.99	0.50	<p>6</p>	Left Right 0	4.65
2.36	0.37	<p>7</p>	Km 95 Left 0 long	4.28
2.82	0.46	<p>8</p>	Right 0	3.82

NEXT: 0.30

Made with Rabbit Roadbook Designer

Pag. 1



# LA VALENCIANA 2

Etapa	Sector	Distancia		
<b>6</b>	<b>601</b>	<b>6.640</b>		

DISTANCIA		DIRECCIÓN	INFORMACIÓN	DIST. REG.
TOTAL	PARCIAL			
3.12	0.30		Left 0 Right 0 Km 94	3.52
3.40	0.28		Sign: pinos Left 2 Right 1 long Left 2 + Right 2	3.24
4.14	0.74		Km 93 Left 1 long	2.50
4.49	0.35		Right 2 long Left 2 long	2.15
4.91	0.42		Left	1.73
5.00	0.09		Right 1 Left 1 Km 92 Right 3 long	1.64
5.50	0.50		Right 2 short Left 3	1.14
5.89	0.39		Right 1 long Left 2	0.75

NEXT: 0.420








Made with Rabbit Roadbook Designer

Pag. 2



# LA VALENCIANA 2

Etapa	Sector	Distancia		
<b>6</b>	<b>601</b>	<b>6.640</b>		

DISTANCIA		DIRECCIÓN	INFORMACIÓN	DIST. REG.
TOTAL	PARCIAL			
6.310	0.420	17   Lat: 21,07082 Lon: -101,20713	Control B  Casa con letrero Sierra BBQ Sta Rosa	0.330
6.34	0.03	18 	Right 2	0.29
6.61	0.26	19  	Sign "Sta Rosa de Lima"	0.03
6.64	0.03	20   Lat: 21,07024 Lon: -101,20435	Control C Stop  Entrada tierra	0.00

 Made with Rabbit Roadbook Designer

Pag. 3



# SANTA ROSA 2

Etapa	Sector	Distancia		
<b>6</b>	<b>602</b>	<b>10.392</b>		

DISTANCIA		DIRECCIÓN	INFORMACIÓN	DIST. REG.
TOTAL	PARCIAL			
0.000	0.000	<p>Lat: 21,07892 Lon: -101,19616</p>	Control A (Helmets)  Letrero L.D. (retorno aqui)	10.392
0.06	0.06		Right 1 long	10.33
0.30	0.24		Left 2	10.09
0.60	0.30		Right 2 long Left 1 Left	9.79
1.08	0.48		Right 2 long Left 1 long Km 87	9.31
1.57	0.49		Left 1	8.82
1.77	0.20		Right 2	8.62
1.93	0.16		Right 2 short Left 1	8.46

NEXT: 0.39

Made with Rabbit Roadbook Designer

Pag. 1





# SANTA ROSA 2

Etapa	Sector	Distancia		
<b>6</b>	<b>602</b>	<b>10.392</b>		

DISTANCIA		DIRECCIÓN	INFORMACIÓN	DIST. REG.
TOTAL	PARCIAL			
2.32	0.39	<p>9</p>	Km 86 Right 0 Left 2 Right 1	8.07
2.88	0.56	<p>10</p>	Right 1 short	7.51
3.18	0.30	<p>11</p>	Left 3	7.21
3.45	0.27	<p>12</p>	Right 2 Left 1	6.94
3.76	0.31	<p>13</p>	Right 0 + Left 1 Right 2	6.63
4.27	0.51	<p>14</p>	Left 3 + Right 3 Km 84	6.12
4.71	0.44	<p>15</p>	Left 0	5.68
4.95	0.24	<p>16</p>	Left 3	5.44

NEXT: 0.41

Made with Rabbit Roadbook Designer

Pag. 2



# SANTA ROSA 2

Etapa	Sector	Distancia		
<b>6</b>	<b>602</b>	<b>10.392</b>		

DISTANCIA		DIRECCIÓN	INFORMACIÓN	DIST. REG.
TOTAL	PARCIAL			
5.36	0.41	17 	Left 0	5.03
5.51	0.15	18 	Km 83	4.88
5.72	0.21	19 	Right 1	4.67
5.92	0.20	20 	Right 0 Right 2 long Left 1 Km 82	4.47
6.66	0.74	21 	Left 1 Right 2 long	3.73
7.15	0.49	22 	Left 2 dip	3.24
7.38	0.23	23 	Km 81 Left 1 Right 2 long	3.01
7.89	0.51	24 	Right 1 Left 3	2.50

NEXT: 0.39

Made with Rabbit Roadbook Designer

Pag. 3



# SANTA ROSA 2

Etapa	Sector	Distancia		
<b>6</b>	<b>602</b>	<b>10.392</b>		

DISTANCIA		DIRECCIÓN	INFORMACIÓN	DIST. REG.
TOTAL	PARCIAL			
8.28	0.39	<p>25</p>	Right 3 Left 3 Left 1	2.11
8.94	0.66	<p>26</p>	Right 1	1.45
9.20	0.26	<p>27</p>	Right 2	1.19
9.362	0.162	<p>28</p> <p>Lat: 21,09325 Lon: -101,15056</p>	Control B  Marca piso	1.030
9.76	0.40	<p>29</p>	Left 2 with dip	0.63
10.39	0.63	<p>30</p> <p>Lat: 21,09129 Lon: -101,14420</p>	Control C Stop  Km 78	0.00

Made with Rabbit Roadbook Designer



# LOS QUIOTES 2

Etapa	Sector	Distancia		
<b>6</b>	<b>603</b>	<b>9.253</b>		

DISTANCIA		DIRECCIÓN	INFORMACIÓN	DIST. REG.
TOTAL	PARCIAL			
0.000	0.000	<p>1 Lat: 21,09945 Lon: -101,12587</p>	Control A (Helmets)  (Marca en entrada rancho L.D antes de riel)	9.253
0.50	0.50	<p>2</p>	Right 1  Km 75	8.75
0.80	0.30	<p>3</p>	Left 1 long Right 1 long Left 0  Sign: "Disminuya"	8.45
1.57	0.77	<p>4</p>	Crest right 2 long Left 3 Right 0	7.68
2.29	0.72	<p>5</p>	Right 2 Left 1 dip Left 1 long with dip 's	6.96
3.01	0.72	<p>6</p>	Right 3	6.24
3.30	0.29	<p>7</p>	Short right Left 1 long Right 2	5.95
4.04	0.74	<p>8</p>	Left 1 + Right 1  Left	5.21

NEXT: 0.67

Made with Rabbit Roadbook Designer

Pag. 1



# LOS QUIOTES 2

Etapa	Sector	Distancia		
<b>6</b>	<b>603</b>	<b>9.253</b>		

DISTANCIA		DIRECCIÓN	INFORMACIÓN	DIST. REG.
TOTAL	PARCIAL			
4.71	0.67	<p>9</p>	Right 0 dip	4.54
5.01	0.30	<p>10</p>	Left 0 long	4.24
5.46	0.45	<p>11</p>	Left 0 Km 70 Right 1 Left 1 long	3.79
6.20	0.74	<p>12</p>	Right 2 long with dip Left 2 long	3.05
6.74	0.54	<p>13</p>	Sign " Bienvenidos a " Dolores Hidalgo	2.51
7.03	0.29	<p>14</p>	Crest with right 0 short Left 1 Right 0	2.22
7.41	0.38	<p>15</p>	Right 1 Left 2 Km 68 Right 2 Left 1	1.84
8.01	0.60	<p>16</p>	Right 0 + Left 0  Right	1.24

NEXT: 0.480

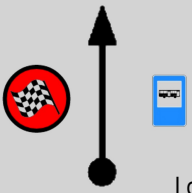
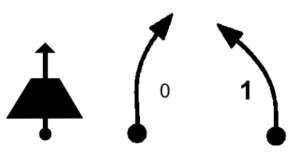
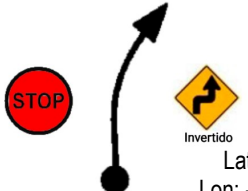
Made with Rabbit Roadbook Designer

Pag. 2



# LOS QUIOTES 2

Etapa	Sector	Distancia		
<b>6</b>	<b>603</b>	<b>9.253</b>		

DISTANCIA		DIRECCIÓN	INFORMACIÓN	DIST. REG.
TOTAL	PARCIAL			
8.490	0.480	17  Lat: 21,15099 Lon: -101,09348	Control B  Señal de autobús	0.763
8.58	0.09	18 	Crest straight Right 0 Left 1	0.67
9.25	0.67	19  Lat: 21,15495 Lon: -101,08764	Control C Stop  Entrada de tierra	0.00

 Made with Rabbit Roadbook Designer

Pag. 3



# LOS REYES 1

Etapa	Sector	Distancia		
<b>6</b>	<b>604</b>	<b>7.781</b>		

DISTANCIA		DIRECCIÓN	INFORMACIÓN	DIST. REG.
TOTAL	PARCIAL			
0.000	0.000	<p>1</p>	Km 56 Control A (Helmets)  Puerta L.D	7.781
0.05	0.05	<p>2</p>	Left	7.72
0.33	0.27	<p>3</p>	Left + Right  Left 2 short + Right 2	7.44
0.82	0.48	<p>4</p>	Right 1 Left 0	6.96
1.11	0.29	<p>5</p>	Left 2 Right 2 long tightens  Crest	6.66
1.64	0.52	<p>6</p>	Left 2	6.14
1.90	0.26	<p>7</p>	Left 2 Km 54 Right 1 Right 1	5.87
2.48	0.58	<p>8</p>	Left 1  Crest	5.29

NEXT: 0.54

Made with Rabbit Roadbook Designer

Pag. 1



# LOS REYES 1

Etapa	Sector	Distancia		
<b>6</b>	<b>604</b>	<b>7.781</b>		

DISTANCIA		DIRECCIÓN	INFORMACIÓN	DIST. REG.
TOTAL	PARCIAL			
3.02	0.54	9	Right 1 Crest Right 0	4.75
3.47	0.44	10	Sign "Sto Domingo 2"	4.31
3.81	0.34	11	Right 0 Left 1 short Right 1 Left 1	3.96
4.34	0.53	12	Crest with left 0 long	3.43
4.97	0.62	13	Left 1 Crest straight	2.81
5.67	0.70	14	Right 1 Crest Km 50 Left 0	2.10
6.29	0.61	15	Left 0	1.49
6.944	0.653	16	Control B  Letrero: Palo colorado 4	0.837

NEXT: 0.33

Made with Rabbit Roadbook Designer

Pag. 2





# LOS REYES 1

Etapa	Sector	Distancia		
<b>6</b>	<b>604</b>	<b>7.781</b>		

DISTANCIA		DIRECCIÓN	INFORMACIÓN	DIST. REG.
TOTAL	PARCIAL			
7.27	0.33	17 	Straight  Control C viejo	0.50
7.37	0.09	18 	Left	0.40
7.78	0.40	19 	Control C Stop	0.00

Made with Rabbit Roadbook Designer

Pag. 3



# SAN JOSÉ DEL TANQUE 1

Etapa	Sector	Distancia		
<b>6</b>	<b>605</b>	<b>12.916</b>		

DISTANCIA		DIRECCIÓN	INFORMACIÓN	DIST. REG.
TOTAL	PARCIAL			
0.000	0.000	 1 Lat: 21,33872 Lon: -101,51913	Control A (Helmets)  (30m antes del km 36)	12.916
0.03	0.03	 2	Km 36 Left 1	12.88
0.39	0.36	 3	Right 4 long	12.52
0.69	0.30	 4	Left 1 very long Km 35	12.22
1.31	0.62	 5	Left 3 Bridge Left 3	11.60
2.01	0.70	 6	Km 34 Right	10.90
2.54	0.53	 7	Right 1 over crest + Right 0	10.37
2.89	0.35	 8	Right Right 2	10.02

NEXT: 0.30

Made with Rabbit Roadbook Designer

Pag. 1



# SAN JOSÉ DEL TANQUE 1

Etapa	Sector	Distancia		
6	605	12.916		

DISTANCIA		DIRECCIÓN	INFORMACIÓN	DIST. REG.
TOTAL	PARCIAL			
3.19	0.30	 9	Crest Right Left 3	9.72
3.63	0.44	 10	Right	9.28
4.01	0.38	 11	Km 32 Left	8.90
4.26	0.25	 12	Right	8.65
4.59	0.33	 13	Crest with left 3 short Right	8.32
4.99	0.40	 14	Short right + Left 3 + Right 3	7.92
5.68	0.69	 15	Left 2 Right 2	7.23
6.16	0.48	 16	Right 2 Right 3	6.75

NEXT: 0.57

Made with Rabbit Roadbook Designer

Pag. 2



# SAN JOSÉ DEL TANQUE 1

Etapa	Sector	Distancia		
<b>6</b>	<b>605</b>	<b>12.916</b>		

DISTANCIA		DIRECCIÓN	INFORMACIÓN	DIST. REG.
TOTAL	PARCIAL			
6.73	0.57	 17	Left 3 Crest	6.18
7.16	0.43	 18	Right 1	5.75
7.74	0.58	 19	Left 1 Km 28	5.17
8.48	0.74	 20	Right 0 Crest Left 2 short Right 1	4.43
9.20	0.72	 21	Left	3.71
9.47	0.27	 22	Sign "Obedezca las señales"	3.44
10.07	0.60	 23	Crest straight Km 26	2.84
10.43	0.36	 24	Crest with right 1 + Left 2	2.48

NEXT: 0.55

Made with Rabbit Roadbook Designer

Pag. 3



# SAN JOSÉ DEL TANQUE 1

Etapa	Sector	Distancia		
<b>6</b>	<b>605</b>	<b>12.916</b>		

DISTANCIA		DIRECCIÓN	INFORMACIÓN	DIST. REG.
TOTAL	PARCIAL			
10.98	0.55	25 	Km 25	1.93
11.16	0.18	26 	Left 1 Right 3	1.75
11.66	0.50	27 	Left 0 long	1.25
11.99	0.33	28 	Km 24	0.92
12.134	0.144	29  Lat: 21,32096 Lon: -101,60277	Control B  (Entrada a rancho)	0.782
12.28	0.15	30 	Crest straight	0.62
12.91	0.62	31  Lat: 21,32520 Lon: -101,60877	Control C Stop  (Let.: Respete las señales)	0.00



# SIERRA DE LOBOS 1

Etapa	Sector	Distancia		
<b>6</b>	<b>606</b>	<b>12.928</b>		

DISTANCIA		DIRECCIÓN	INFORMACIÓN	DIST. REG.
TOTAL	PARCIAL			
0.000	0.000	<p>Lat: 21,31828 Lon: -101,63448</p>	Control A (Helmets)  (Km 18)	12.928
0.01	0.01		Short right Left 1	12.91
0.25	0.24		Right 1 short Left 0 Right 1 Left 1 short +	12.67
0.60	0.35		Right 2 Left 2	12.32
0.83	0.23		Left 1 Right 2 + Left 0 short	12.09
1.10	0.27		Left 1	11.82
1.25	0.15		Left 2 Right 1 + Left 1 + Right 2	11.67
1.58	0.33		Left 0	11.34

**NEXT: 0.13 !!!**

Made with Rabbit Roadbook Designer

Pag. 1



# SIERRA DE LOBOS 1

Etapa	Sector	Distancia		
<b>6</b>	<b>606</b>	<b>12.928</b>		

DISTANCIA		DIRECCIÓN	INFORMACIÓN	DIST. REG.
TOTAL	PARCIAL			
1.71	0.13	 9	Left 2 Right 3	11.21
1.97	0.26	 10	Km 16 Left 2 Right 2 tightens to 3	10.95
2.31	0.34	 11	Left 3 Right 1	10.61
2.65	0.34	 12	Left 1 + Left 2 Short right	10.27
3.05	0.40	 13	Km 15 Right 2 short + Left 1 + Right 2 long +	9.87
3.39	0.34	 14	Left 2 + Right 3 + Left 2 Right 1	9.53
3.76	0.37	 15	Right 2 Left 3 long	9.16
4.02	0.26	 16	Left 0 Right 1	8.90

NEXT: 0.24

Made with Rabbit Roadbook Designer

Pag. 2



# SIERRA DE LOBOS 1

Etapa	Sector	Distancia		
<b>6</b>	<b>606</b>	<b>12.928</b>		

DISTANCIA		DIRECCIÓN	INFORMACIÓN	DIST. REG.
TOTAL	PARCIAL			
4.26	0.24	17 	Right 0	8.66
4.41	0.15	18 	Right 1	8.51
4.57	0.16	19 	Left 2 Right 0 Sign: "El Zauco" Left 2 +	8.35
4.92	0.35	20 	Right 2 + Left 2 + Right 1 Left 0	8.00
5.27	0.35	21 	Right 1	7.65
5.50	0.23	22 	Left 2 with dip	7.42
5.77	0.27	23 	Crest with right 1 + Left 2	7.15
6.02	0.25	24 	Right 2	6.90

NEXT: 0.38

Made with Rabbit Roadbook Designer

Pag. 3





# SIERRA DE LOBOS 1

Etapa	Sector	Distancia		
<b>6</b>	<b>606</b>	<b>12.928</b>		

DISTANCIA		DIRECCIÓN	INFORMACIÓN	DIST. REG.
TOTAL	PARCIAL			
6.40	0.38	25 	Left 0	6.52
6.59	0.19	26 	Right 1	6.33
6.82	0.23	27 	Right 1 + Left 2  Km 11 Inv L.I	6.10
7.06	0.24	28 	Right 1 Left 2 Left 2	5.86
7.46	0.40	29 	Right 2	5.46
7.87	0.41	30 	Right 0  Km 10	5.05
8.28	0.41	31 	Right 1 long	4.64
8.53	0.25	32 	Left 2 with dip + Right 3 Left 1 + Right 2 +	4.39

NEXT: 0.40

Made with Rabbit Roadbook Designer

Pag. 4



# SIERRA DE LOBOS 1

Etapa	Sector	Distancia		
<b>6</b>	<b>606</b>	<b>12.928</b>		

DISTANCIA		DIRECCIÓN	INFORMACIÓN	DIST. REG.
TOTAL	PARCIAL			
8.93	0.40	<p>33</p>	Left 1 Right 1	3.99
9.18	0.25	<p>34</p>	Right 1 Left 1	3.74
9.63	0.45	<p>35</p>	Right 1 +	3.29
9.78	0.15	<p>36</p>	Right 1 with dip Left 2 with dip Right 3	3.14
10.08	0.30	<p>37</p>	Left 3 Right 1	2.84
10.34	0.26	<p>38</p>	Right 3 long Left 1	2.58
10.64	0.30	<p>39</p>	Left 3 long Left 0 long Km 7	2.28
11.23	0.59	<p>40</p>	Right 1 long	1.69

NEXT: 0.31

Made with Rabbit Roadbook Designer

Pag. 5



# SIERRA DE LOBOS 1

Etapa	Sector	Distancia		
<b>6</b>	<b>606</b>	<b>12.928</b>		

DISTANCIA		DIRECCIÓN	INFORMACIÓN	DIST. REG.
TOTAL	PARCIAL			
11.54	0.31	41 	Left 2	1.38
11.85	0.31	42 	Right 1 long Km 16	1.07
12.138	0.288	43 	Control B  (Entrada a rancho L.I.)	0.790
12.17	0.04	44 	Right 2 with dip Left 1 with dip	0.75
12.61	0.43	45 	Right Left	0.31
12.92	0.31	46 	Control C Stop  (Entronque de tierra L.I Km 6+820)	0.00

Made with Rabbit Roadbook Designer

Pag. 6



# SIERRA DE LOBOS 2

Etapa	Sector	Distancia		
<b>6</b>	<b>607</b>	<b>12.576</b>		

DISTANCIA		DIRECCIÓN	INFORMACIÓN	DIST. REG.
TOTAL	PARCIAL			
0.000	0.000	<p>1</p>	Control A (Helmets)  Km 6 Izquierda larga	12.576
0.25	0.25	<p>2</p>	Right 2 Crest with left 1	12.32
0.89	0.64	<p>3</p>	Right long with holes  Km 7 Right 3	11.67
1.36	0.47	<p>4</p>	Right 0 short Left 3	11.20
1.69	0.33	<p>5</p>	Left 1 + Right 2 + Left 3 + Right 2 +	10.87
2.12	0.42	<p>6</p>	Left 0 Left 0	10.45
2.62	0.50	<p>7</p>	Right 1 short Left 1 short Left 1 short Right 2	9.95
3.06	0.43	<p>8</p>	Left 1 Right 1 Left 2 Right 1 with dip	9.51

NEXT: 0.54

Made with Rabbit Roadbook Designer

Pag. 1



# SIERRA DE LOBOS 2

Etapa	Sector	Distancia		
6	607	12.576		

DISTANCIA		DIRECCIÓN	INFORMACIÓN	DIST. REG.
TOTAL	PARCIAL			
3.60	0.54	<p>9</p>	Left 1	8.97
3.96	0.35	<p>10</p>	Crest Left 1	8.61
4.42	0.46	<p>11</p>	Left 1 Right 2 + Right 2 Left 1	8.15
4.98	0.56	<p>12</p>	Km 11 Right 1 Left 1	7.59
5.31	0.33	<p>13</p>	Left 1 Right Crest Left 2	7.25
6.08	0.76	<p>14</p>	Right 1 + Left 1  Right 2 long	6.49
6.65	0.56	<p>15</p>	Left 1 Right 1 Left 1 + Right 1 +	5.92
7.03	0.37	<p>16</p>	Left 1 + Right 2 Sign: El Coporo Left Right 2	5.54

NEXT: 0.46

Made with Rabbit Roadbook Designer

Pag. 2



# SIERRA DE LOBOS 2

Etapa	Sector	Distancia		
6	607	12.576		

DISTANCIA		DIRECCIÓN	INFORMACIÓN	DIST. REG.
TOTAL	PARCIAL			
7.49	0.46	17 	Left 1 Left 0 Left 2 Right	5.08
8.04	0.55	18 	Right 3 + Left 1 Left 1 + Right 1 +	4.53
8.46	0.42	19 	Left 2 + Right 1 + Left 2 long +	4.10
8.89	0.43	20 	Right 1 Left 1 Left 1 Right 1 + Right	3.67
9.50	0.61	21 	Left 1 Right 3	3.06
9.84	0.33	22 	Left 3 (Chapel) Right 1 Left 2 Right 1	2.73
10.46	0.61	23 	Right + Left 1 + Right 1 + Left 1 +	2.11
10.77	0.31	24 	Right 1 Crest Right 1	1.80

NEXT: 0.30

Made with Rabbit Roadbook Designer

Pag. 3



# SIERRA DE LOBOS 2

Etapa	Sector	Distancia		
<b>6</b>	<b>607</b>	<b>12.576</b>		

DISTANCIA		DIRECCIÓN	INFORMACIÓN	DIST. REG.
TOTAL	PARCIAL			
11.08	0.30	 25	Short right Left 2 Right	1.49
11.34	0.26	 26	Right 2 + Left 1 + Right 0 short + Left 0	1.23
11.73	0.39	 27	Right Left 1 Right 0 long Left 1	0.84
12.135	0.399	 28 Lat: 21,31829 Lon: -101,63443	Control B  (Km 18 L.I Inv)	0.441
12.26	0.12	 29	Left	0.31
12.57	0.31	 30 Lat: 21,32211 Lon: -101,63478	Control C Stop  (Letrero: L.I Rancho el Fuerte)	0.00

Made with Rabbit Roadbook Designer



# SAN JOSÉ DEL TANQUE 2

Etapa	Sector	Distancia		
<b>6</b>	<b>608</b>	<b>12.766</b>		

DISTANCIA		DIRECCIÓN	INFORMACIÓN	DIST. REG.
TOTAL	PARCIAL			
0.000	0.000	<p>Lat: 21,32254 Lon: -101,60505</p>	Control A (Helmets)  (Señal: Descenso)	12.766
0.51	0.51		Right 0 long Start descent	12.24
0.81	0.29		Left 4 Right 0 long	11.95
1.43	0.62		Km 25 Right 1 Left 1 Crest	11.33
2.26	0.83		Crest straight	10.50
3.12	0.85		Right Left 1 Km 27 Right 1 Crest	9.64
3.84	0.71		Left Crest	8.92
4.58	0.74		Right 1	8.17

NEXT: 0.49

Made with Rabbit Roadbook Designer

Pag. 1





# SAN JOSÉ DEL TANQUE 2

Etapa	Sector	Distancia		
6	608	12.766		

DISTANCIA		DIRECCIÓN	INFORMACIÓN	DIST. REG.
TOTAL	PARCIAL			
5.08	0.49	<p>9</p>	Left 2 Crest Right 3	7.68
5.90	0.81	<p>10</p>	Left 3 Left 2 Left 2	6.86
6.64	0.73	<p>11</p>	Right 2	6.12
7.04	0.40	<p>12</p>	Left 4 Right 3 Km 31 Left	5.72
7.60	0.56	<p>13</p>	Left Right 1 Crest straight	5.16
8.15	0.54	<p>14</p>	Left	4.61
8.42	0.27	<p>15</p>	Right 0 Km 32 Inverted	4.34
8.82	0.40	<p>16</p>	Left 0 Right 3	3.94

NEXT: 0.36

Made with Rabbit Roadbook Designer

Pag. 2



# SAN JOSÉ DEL TANQUE 2

Etapa	Sector	Distancia		
<b>6</b>	<b>608</b>	<b>12.766</b>		

DISTANCIA		DIRECCIÓN	INFORMACIÓN	DIST. REG.
TOTAL	PARCIAL			
9.19	0.36	 17	Left 1 Km 33 Right 2 Left 0	3.57
9.75	0.56	 18	Left 1 + Left 1	3.01
10.57	0.81	 19	Left 1	2.19
10.90	0.33	 20	Right 3 Bridge Right 2 Crest	1.86
11.48	0.58	 21	Km 35 Right 0	1.27
11.71	0.23	 22	Crest right 0	1.04
11.97	0.25	 23	Left 3 long	0.79
12.38	0.41	 24	Right 2	0.38


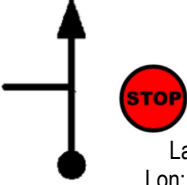
**NEXT: 0.120 !!!**


Made with Rabbit Roadbook Designer



# SAN JOSÉ DEL TANQUE 2

Etapa	Sector	Distancia		
<b>6</b>	<b>608</b>	<b>12.766</b>		

DISTANCIA		DIRECCIÓN	INFORMACIÓN	DIST. REG.
TOTAL	PARCIAL			
12.502	0.120	<div style="text-align: center;">  <p>Lat: 21,33865 Lon: -101,51931</p> </div>	<p>Control B</p> <p>(Km 36+050)</p>	0.264
12.76	0.26	<div style="text-align: center;">  <p>Lat: 21,33869 Lon: -101,51676</p> </div>	<p>Control C</p> <p>Stop</p> <p>(Junto a entronque)</p>	0.00

 Made with Rabbit Roadbook Designer

Pag. 4



# LOS REYES 2

Etapa	Sector	Distancia		
<b>6</b>	<b>609</b>	<b>7.773</b>		

DISTANCIA		DIRECCIÓN	INFORMACIÓN	DIST. REG.
TOTAL	PARCIAL			
0.000	0.000	<p>Lat: 21,35334 Lon: -101,40061</p>	Control A (Helmets)  ( Frente a letrero Palo colorado 4 )	7.773
0.59	0.59		Right Right 1 Km 50	7.17
1.08	0.49		Left 1	6.68
1.72	0.63		Crest Km 51 Right	6.04
2.45	0.72		Right 1 Right 2 short + Left 1 + Right 1	5.32
3.11	0.66		Left	4.66
3.66	0.55		Left 1 over crest Left Km 53	4.11
4.24	0.58		Crest Right 1	3.53

NEXT: 0.40

Made with Rabbit Roadbook Designer

Pag. 1



# LOS REYES 2

Etapa	Sector	Distancia		
<b>6</b>	<b>609</b>	<b>7.773</b>		

DISTANCIA		DIRECCIÓN	INFORMACIÓN	DIST. REG.
TOTAL	PARCIAL			
4.64	0.40	9 	Left 1 + Left 2  Right 3	3.13
5.21	0.57	10 	Right 2 Crest Left 3 + Left 2	2.55
5.74	0.53	11 	Right 2 Km 55 Right + Left 1	2.02
6.25	0.50	12 	Left 2 + Right 2  Left	1.52
6.995	0.742	13  Lat: 21,31715 Lon: -101,35545	Right long Control B  Entronque L.I	0.778
7.77	0.77	14  Lat: 21,31266 Lon: -101,34973	Control C Stop  Al centro del lomo	0.00