



# ASIENTOS 1 y 2

Etapa	Sector	Distancia		
7	701 y 702	8.176		

DISTANCIA		DIRECCIÓN	INFORMACIÓN	DIST. REG.
TOTAL	PARCIAL			
0.000	0.000	<p>Lat: 22,21697 Lon: -102,15205</p>	Control A (Helmets)  Fin de camellón	8.176
0.16	0.16		Left 1 Right 0	8.01
0.63	0.47		Right 1 long	7.53
1.07	0.43		Short right Left 1	7.10
1.57	0.50		Right 1 long Left 1 long	6.59
2.29	0.71		Right 2 Left 0	5.88
2.60	0.31		Right 0 long	5.56
2.94	0.33		Left 2 long	5.23

NEXT: 0.28

Made with Rabbit Roadbook Designer

Pag. 1



# ASIENTOS 1 y 2

Etapa	Sector	Distancia		
7	701 y 702	8.176		

DISTANCIA		DIRECCIÓN	INFORMACIÓN	DIST. REG.
TOTAL	PARCIAL			
3.23	0.28	<p>9</p>	Left 2 Right 1 short + Right 2 with holes	4.94
3.59	0.36	<p>10</p>	Crest with left 2 Left 1	4.58
3.92	0.33	<p>11</p>	Crest with right 1	4.25
4.19	0.27	<p>12</p>	Crest with left 1 + Right 3 long	3.98
4.72	0.52	<p>13</p>	Crest Left 2 long Comin out holes and bad road	3.45
5.05	0.33	<p>14</p>	Left 1 Right 1 Km 23	3.12
5.46	0.41	<p>15</p>	Left 1 long	2.71
5.83	0.37	<p>16</p>	Right 3 long	2.34

NEXT: 0.28



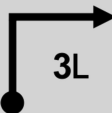
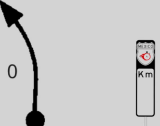

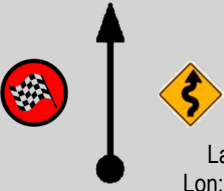
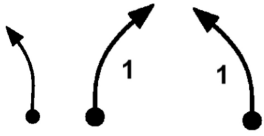
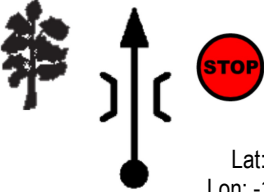
Made with Rabbit Roadbook Designer

Pag. 2



# ASIENTOS 1 y 2

Etapa	Sector	Distancia		
7	701 y 702	8.176		

DISTANCIA		DIRECCIÓN	INFORMACIÓN	DIST. REG.
TOTAL	PARCIAL			
6.11	0.28	 17	Left 2 long	2.05
6.51	0.39	 18	Left 2	1.66
6.79	0.27	 19	Right 3 long	1.38
7.28	0.48	 20	Left 0 Km 25	0.89
7.50	0.22	 21	Left 1	0.67
7.737	0.235	 22 Lat: 22,22996 Lon: -102,10710	Control B En señal de curvas	0.439
7.76	0.02	 23	Short left Right 1 Left 1	0.41
8.17	0.41	 24 Lat: 22,23002 Lon: -102,10295	Control C Stop	0.00



# LA CONGOJA 1

Etapa	Sector	Distancia		
7	703	11.520		

DISTANCIA		DIRECCIÓN	INFORMACIÓN	DIST. REG.
TOTAL	PARCIAL			
0.000	0.000	<p>1</p>	Control A (Helmets) (Reja L.D km 12+500)	11.520
0.10	0.10	<p>2</p>	Left 2 long Km 13	11.42
0.57	0.47	<p>3</p>	Right 1 long	10.95
1.11	0.54	<p>4</p>	Right 2 long	10.41
1.38	0.27	<p>5</p>	Keep cattle Left 0	10.14
1.78	0.40	<p>6</p>	Right 2 + Left 3 long	9.74
2.25	0.47	<p>7</p>	Left Right	9.27
2.55	0.30	<p>8</p>	Km 15 Left 3	8.97

**NEXT: 0.14 !!!**

Made with Rabbit Roadbook Designer

Pag. 1



# LA CONGOJA 1

Etapa	Sector	Distancia		
7	703	11.520		

DISTANCIA		DIRECCIÓN	INFORMACIÓN	DIST. REG.
TOTAL	PARCIAL			
2.69	0.14	 9	Right 2 long	8.83
3.02	0.33	 10	Right 2 very long	8.50
3.71	0.69	 11	Left 3	7.81
4.09	0.38	 12	Right 0	7.43
4.34	0.25	 13	Crest straight	7.18
4.54	0.20	 14	Km 17	6.98
4.62	0.08	 15	Left 1 with keep cattle	6.90
5.12	0.50	 16	Left 2 Right 2	6.40

NEXT: 0.31

Made with Rabbit Roadbook Designer

Pag. 2



# LA CONGOJA 1

Etapa	Sector	Distancia		
7	703	11.520		

DISTANCIA		DIRECCIÓN	INFORMACIÓN	DIST. REG.
TOTAL	PARCIAL			
5.43	0.31	17	Left 3	6.09
5.57	0.14	18	Short left + Right 2 long	5.95
6.01	0.44	19	Left 3 Right 1	5.51
6.24	0.23	20	Left 2 Right 4 tightens	5.28
6.49	0.25	21	Left 1 Km 19	5.03
6.55	0.06	22	Left 4 Right 1	4.97
6.75	0.20	23	Right 2 Left 3 Right 1	4.77
6.96	0.21	24	Left 2 Right 1	4.56

NEXT: 0.23

Made with Rabbit Roadbook Designer

Pag. 3



# LA CONGOJA 1

Etapa	Sector	Distancia		
7	703	11.520		

DISTANCIA		DIRECCIÓN	INFORMACIÓN	DIST. REG.
TOTAL	PARCIAL			
7.19	0.23	 25	Short left	4.33
7.34	0.15	 26	Right 2	4.18
7.49	0.15	 27	Left 3 Right 2 long	4.03
7.78	0.29	 28	Left 1	3.74
7.89	0.11	 29	Left 0 Right 0	3.63
8.15	0.26	 30	Left 0	3.37
8.25	0.10	 31	Left 0 Km 21 Right 1	3.27
8.47	0.22	 32	Left 1 Right 2	3.05

NEXT: 0.21

Made with Rabbit Roadbook Designer

Pag. 4



# LA CONGOJA 1

Etapa	Sector	Distancia		
7	703	11.520		

DISTANCIA		DIRECCIÓN	INFORMACIÓN	DIST. REG.
TOTAL	PARCIAL			
8.68	0.21	 33	Left 1	2.84
8.83	0.15	 34	Crest Left	2.69
9.17	0.34	 35	Right 1	2.35
9.33	0.16	 36	Short left	2.19
9.47	0.14	 37	Right 1	2.05
9.61	0.14	 38	Right	1.91
9.72	0.11	 39	Short left + Right 3	1.80
9.91	0.19	 40	Left 1 Right 1	1.61

NEXT: 0.40

Made with Rabbit Roadbook Designer

Pag. 5





# LA CONGOJA 1

Etapa	Sector	Distancia		
7	703	11.520		

DISTANCIA		DIRECCIÓN	INFORMACIÓN	DIST. REG.
TOTAL	PARCIAL			
10.31	0.40	41 	Crest left 4 Right 3 Km 23	1.21
10.66	0.35	42 	Left 0 Right 1	0.86
11.060	0.400	43  Lat: 22,16206 Lon: -102,54908	Control B  Letrero "evite incendios.."	0.460
11.38	0.32	44 	Left 1	0.14
11.52	0.14	45  Lat: 22,16480 Lon: -102,55226	Control C Stop  (Señal amarilla de alto)	0.00

Made with Rabbit Roadbook Designer

Pag. 6



# LA CONGOJA 2

Etapa	Sector	Distancia		
7	704	12.035		

DISTANCIA		DIRECCIÓN	INFORMACIÓN	DIST. REG.
TOTAL	PARCIAL			
0.000	0.000	<p>1</p>	Control A (Helmets)  (Letrero invertido "La Congoja")	12.035
0.09	0.09	<p>2</p>	Right 0	11.94
0.47	0.38	<p>3</p>	Crest straight	11.56
0.68	0.21	<p>4</p>	Left 2 Right 0 Start descent	11.35
0.97	0.29	<p>5</p>	Left 3 short	11.06
1.15	0.18	<p>6</p>	Right 4	10.88
1.43	0.28	<p>7</p>	Left 1 + Right 1 +	10.60
1.63	0.20	<p>8</p>	Left 3	10.40

**NEXT: 0.13 !!!**

Made with Rabbit Roadbook Designer



# LA CONGOJA 2

Etapa	Sector	Distancia		
7	704	12.035		

DISTANCIA		DIRECCIÓN	INFORMACIÓN	DIST. REG.
TOTAL	PARCIAL			
1.76	0.13	9 	Short right	10.27
1.85	0.09	10 	Left	10.18
2.00	0.15	11 	Km 22 Left 2	10.03
2.16	0.16	12 	Short right	9.87
2.27	0.11	13 	Left 1	9.76
2.62	0.35	14 	Right 1	9.41
2.75	0.13	15 	Crest right 3 short.. jump + Left 3	9.28
3.00	0.25	16 	Right 2	9.03

**NEXT: 0.11 !!!**

Made with Rabbit Roadbook Designer

Pag. 2



# LA CONGOJA 2

Etapa	Sector	Distancia		
7	704	12.035		

DISTANCIA		DIRECCIÓN	INFORMACIÓN	DIST. REG.
TOTAL	PARCIAL			
3.11	0.11	17 	Left 1 Right 1	8.92
3.34	0.23	18 	Right 1	8.69
3.51	0.17	19 	Left 0 Right 1	8.52
3.70	0.19	20 	Right 2 + Left 3 long +	8.33
3.97	0.27	21 	Right 4	8.06
4.11	0.14	22 	Left 2 Km 20 Short right	7.92
4.42	0.31	23 	Left 2 + Right 3 + Left 2	7.61
4.67	0.25	24 	Right 4 Left 2	7.36

**NEXT: 0.16 !!!**

Made with Rabbit Roadbook Designer



# LA CONGOJA 2

Etapa	Sector	Distancia		
7	704	12.035		

DISTANCIA		DIRECCIÓN	INFORMACIÓN	DIST. REG.
TOTAL	PARCIAL			
4.83	0.16	 25	Left 1 + Right 4	7.20
5.03	0.20	 26	Right 1 + Left 4 tightens	7.00
5.25	0.22	 27	Right 2 Left 2 Right 3	6.78
5.65	0.40	 28	Left 2 very long	6.38
5.92	0.27	 29	Right 0 short Km 18	6.11
6.00	0.08	 30	Right 3	6.03
6.15	0.15	 31	Left 1	5.88
6.34	0.19	 32	Right 2	5.69

NEXT: 0.29

Made with Rabbit Roadbook Designer

Pag. 4



# LA CONGOJA 2

Etapa	Sector	Distancia		
7	704	12.035		

DISTANCIA		DIRECCIÓN	INFORMACIÓN	DIST. REG.
TOTAL	PARCIAL			
6.63	0.29	33 	Right 1 long with keep cattle	5.40
7.20	0.57	34 	Crest Left 0 long	4.83
7.70	0.50	35 	Right 3	4.33
8.00	0.30	36 	Km 16	4.03
8.20	0.20	37 	Left 3 very long	3.83
8.64	0.44	38 	Left 3 very long	3.39
8.90	0.26	39 	Right 3	3.13
9.09	0.19	40 	Short left Right	2.94

NEXT: 0.34

Made with Rabbit Roadbook Designer

Pag. 5



# LA CONGOJA 2

Etapa	Sector	Distancia		
7	704	12.035		

DISTANCIA		DIRECCIÓN	INFORMACIÓN	DIST. REG.
TOTAL	PARCIAL			
9.43	0.34	 41	Right 3 long + Left 2	2.60
9.97	0.54	 42	Right 1 Km 14 Keep cattle	2.06
10.21	0.24	 43	Left 2	1.82
10.80	0.59	 44	Left 3 long	1.23
11.11	0.31	 45	Right 2 long	0.92
11.530	0.420	 46	Control B  (Marca en piso 13+500)	0.505
12.03	0.50	 47	Control C Stop  (Marca inicio curva Km 13+980)	0.00



# EL OCOTE 1 y 2

Etapa	Sector	Distancia		
7	705 y 706	9.700		

DISTANCIA		DIRECCIÓN	INFORMACIÓN	DIST. REG.
TOTAL	PARCIAL			
0.000	0.000	 1	Control A (Helmets)	9.700
0.10	0.10	 2	Left 1	9.60
0.35	0.25	 3	Right 0 Km 10 Right 1 long Right 1 Left 2 long	9.35
1.28	0.93	 4	Right 1 short Right 0	8.42
1.63	0.35	 5	Left 0 Left 1 short Km 11 Right 1 short Right 0 short Left 1	8.07
2.25	0.62	 6	Right 2 Left 3 Right 3	7.45
2.75	0.50	 7	Left 1 Km 12 Left 0	6.95
3.25	0.50	 8	Crest with right 0	6.45

NEXT: 0.40

Made with Rabbit Roadbook Designer

Pag. 1





# EL OCOTE 1 y 2

Etapa	Sector	Distancia		
7	705 y 706	9.700		

DISTANCIA		DIRECCIÓN	INFORMACIÓN	DIST. REG.
TOTAL	PARCIAL			
3.65	0.40	<p>9</p>	Crest Km 13 Right 0	6.05
4.35	0.70	<p>10</p>	Left 2 Left 1 Km 14	5.35
5.05	0.70	<p>11</p>	Right 2 Crest Right 0 Chicane!!	4.65
5.83	0.78	<p>12</p>	Left 0 Km 15	3.87
6.05	0.22	<p>13</p>	Right 1 with bump Left 2 short with bump	3.65
6.35	0.30	<p>14</p>	Left 2 Right 3 Left	3.35
6.77	0.42	<p>15</p>	Left 1 short Right 1 short Km 16	2.93
7.17	0.40	<p>16</p>	Right	2.53

NEXT: 0.85

Made with Rabbit Roadbook Designer

Pag. 2



# EL OCOTE 1 y 2

Etapa	Sector	Distancia		
7	705 y 706	9.700		

DISTANCIA		DIRECCIÓN	INFORMACIÓN	DIST. REG.
TOTAL	PARCIAL			
8.02	0.85	17 	Chicane!! Sign : "60 km/hr" invertido	1.68
8.20	0.18	18 	Left 3	1.50
8.75	0.55	19 	Crest Right 2 Km 18 Crest straight	0.95
9.70	0.95	20 	Short right Crest Left 2 Crest Right Control B	0.00

Made with Rabbit Roadbook Designer

Pag. 3