

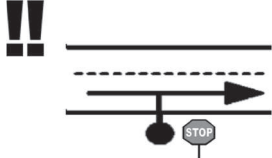





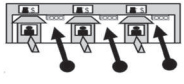
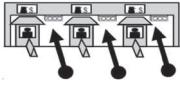
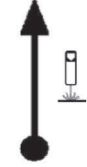











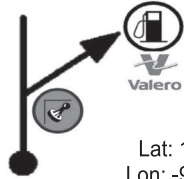
CH	0	VALERO GAS STATION EXIT ARCH	DISTANCE	1	
			45.480 km		
CH TC	1	VALERO STATION REGROUPING	AVERAGE	TIME	01h00'
SPECIAL STAGE			45.5 km/h		

DISTANCE		DIRECTION	INFORMATION	DIST. REG.
TOTAL	PARTIAL			
0.000	0.000		Stage 0 Control CH Gas station VALERO	45.480
0.03	0.03		Take right To highway	45.44
0.21	0.18		Incorporate to highway With caution	45.26
2.81	2.59		Straight	42.66
3.14	0.32		Gas station	42.33
6.88	3.74		Straight to "Poza Rica - México"	38.59
11.12	4.24		Km 229	34.35
16.87	5.74		Sign "Puente. La Antigua"	28.60

NEXT REFERENCE

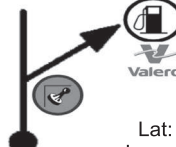



17.64	0.77		Tollbooth \$73.00	27.83
-------	------	---	----------------------	-------

DISTANCE		DIRECTION	INFORMATION	DIST. REG.
TOTAL	PARTIAL			
17.64	0.77	 9	Tollbooth \$73.00	27.83
22.21	4.56	 10	Km 218	23.26
22.72	0.50	 11	Sign "Poza Rica - Jalapa 1km" Keep Straight	22.76
23.64	0.92	 12	Take right to "México vía corta " Xalapa-Poza Rica	21.84
24.67	1.03	 13	Sign "Xalapa 76"	20.81
29.13	4.46	 14	Keep straight to "México-Xalapa"	16.35
33.35	4.22	 15	Gas station Two way road	12.13
40.49	7.14	 16	Straight to "Xalapa"	4.98
NEX REFERENCE				
42.41	1.91	 17	Km 56	3.07

DISTANCE		DIRECTION	INFORMATION	DIST. REG.
TOTAL	PARTIAL			
42.41	1.91	17 	Km 56	3.07
43.77	1.36	18 	Bumps (4)	1.70
45.480	1.705	19  <p>Lat: 19,34067 Lon: -96,50526</p>	Control CHP Early check in will not penalize Gas station VALERO Reagruping	0.000

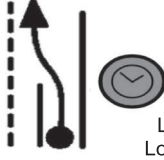








END OF SECTION










CH	1	VALERO STATION REGROUPING	DISTANCE	2
CH TC	2	VALERO STATION REGROUPING	0.200 km	
SPECIAL STAGE			AVERAGE	TIME
			1.2 km/h	00h10'






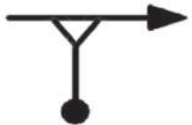
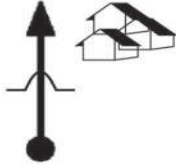

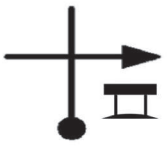
DISTANCE		DIRECTION	INFORMATION	DIST. REG.
TOTAL	PARTIAL			
0.000	0.000	19  Lat: 19,34067 Lon: -96,50526	Control CHP Early check in will not penalize Gas station VALERO Reagruping	0.200
0.10	0.10	20 		0.10
0.200	0.100	21  Lat: 19,34079 Lon: -96,50597	Control CH Gas station exit	0.000


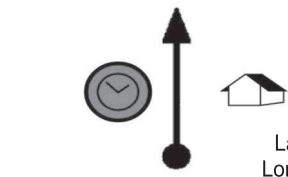

END OF SECTION

CH	2	VALERO STATION REGROUPING	DISTANCE	3
CH TC	3	WARM-UP	28.401 km	
SPECIAL STAGE			AVERAGE	TIME
			56.8 km/h	00h30'

DISTANCE		DIRECTION	INFORMATION	DIST. REG.
TOTAL	PARTIAL			
0.000	0.000	 <p>Lat: 19,34079 Lon: -96,50597</p>	Control CH Gas station exit	28.401
0.43	0.43		Km 52	27.96
7.77	7.33		Km 45	20.63
11.79	4.02		Km 41	16.60
12.66	0.86		Km 40	15.73
13.07	0.41		Take right to "Plan del Río" Xalapa libre	15.32
13.80	0.72		Km 39	14.59
13.96	0.15		Sign "Xalapa ↑" Actopan → Bumps (4)	14.44
NEX REFERENCE				
14.89	0.93		Gas station	13.51




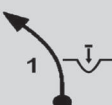




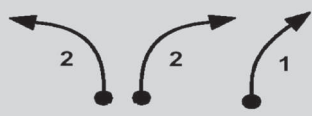

DISTANCE		DIRECTION	INFORMATION	DIST. REG.
TOTAL	PARTIAL			
14.89	0.93	29 	Gas station	13.51
15.58	0.69	30 	Speed bumps Bumps (4) Speed bumps	12.81
17.36	1.77	31 	Bumps (2) Take left at SSP Post "La Cumbre" Concrete road	11.04
17.97	0.61	32 	Bumps (2)	10.42
18.42	0.44	33 	Km 1	9.98
19.07	0.65	34 	Roundabout Take right to "Cementería-Tigrillos"	9.33
20.98	1.91	35 	Roundabout Continue to right	7.41
21.78	0.79	36 	Take left to "Cementería"	6.61
NEX REFERENCE				
22.39	0.60	37 	Km 5	6.00







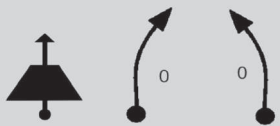


DISTANCE		DIRECTION	INFORMATION	DIST. REG.
TOTAL	PARTIAL			
22.39	0.60	37 	Km 5	6.00
24.39	2.00	38 	Km 7	4.00
24.80	0.41	39 	Keep straight Median strip	3.59
25.59	0.78	40 	Roundabout Take second exit	2.81
25.86	0.27	41 	Take road on the right And turn left	2.53
26.04	0.18	42 	Take right to "Chahuapan"	2.35
27.38	1.33	43 	Bumps (3)	1.01
27.61	0.22	44 	Take righth at street With median strip (Av. Independencia) Bumps (5)	0.79
NEX REFERENCE				
28.03	0.42	45 	Take right "To Heriberto Jara" Bumps (2) Sign: "Jalcomulco12"	0.36

DISTANCE		DIRECTION	INFORMATION	DIST. REG.
TOTAL	PARTIAL			
28.03	0.42	45 	Take right "To Heriberto Jara" Bumps(2) Sign: "Jalcomulco12"	0.36
28.28	0.24	46  <p>Lat: 19,34410 Lon: -96,68449</p>	Control CH Warehouse	0.11
28.401	0.116	47  <p>Lat: 19,34327 Lon: -96,68386</p>	Control A (Helmets) Beside dirt road entrance	0.000






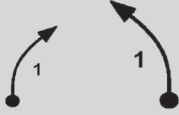



END OF SECTION


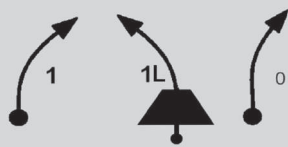

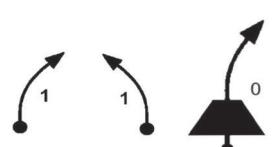


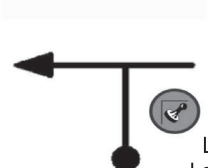
CH	3	WARM-UP	DISTANCE	4
CH TC	4	U TURN JACOMULCO	12.011 km	
SPECIAL STAGE			AVERAGE	TIME
1	WARM-UP		10.430 km	72.1 km/h
				00h10'

DISTANCE		DIRECTION	INFORMATION	DIST. REG.
TOTAL	PARTIAL			
0.000	0.000	  Lat: 19,34327 Lon: -96,68386	Control A (Helmets) Beside dirt road entrance	12.011
0.03	0.03		Right	11.97
0.22	0.18		Left 1 with dip	11.79
0.39	0.17		Right 1 Crest Right 1 short	11.61
0.96	0.57		Crest straight	11.04
1.27	0.30		Dip !!	10.74
1.62	0.35		Crest over short right	10.38
1.97	0.34		Left 2 Right 2 Right 1	10.03
NEX REFERENCE				
2.56	0.59		Left 1	9.44

DISTANCE		DIRECTION	INFORMATION	DIST. REG.
TOTAL	PARTIAL			
2.56	0.59	55 	Left 1	9.44
2.75	0.19	56 	Right 1	9.25
3.10	0.34	57 	Crest Left	8.90
3.52	0.42	58 	Left over crest	8.48
3.71	0.18	59 	Left Crest Right	8.29
4.46	0.74	60 	Left 1 Km 5 Left 1 over crest Right 3	7.54
5.06	0.60	61 	Crest Right 0 Left 0	6.94
5.45	0.39	62 	Left 3 short on crest Left 3 + Short right	6.55
NEX REFERENCE				
5.76	0.31	63 	Right + Left 2 short Right 2	6.24

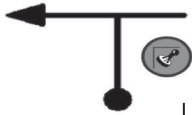


DISTANCE		DIRECTION	INFORMATION	DIST. REG.
TOTAL	PARTIAL			
5.76	0.31	<p>63</p>	Right + Left 2 short Right 2	6.24
6.01	0.24	<p>64</p>	Left 1 short + Right 1 thightens at 2 + Left 3 short	5.99
6.37	0.36	<p>65</p>	Left 3 short Right 1 short	5.63
6.54	0.16	<p>66</p>	Crest with right 4	5.46
6.77	0.23	<p>67</p>	Left 3 long	5.23
6.97	0.19	<p>68</p>	<div style="border: 1px solid black; padding: 5px; display: inline-block;"> Junction Right 4 </div> Left 0	5.04
7.06	0.09	<p>69</p>	Attention Bump	4.94
7.22	0.16	<p>70</p>	Bad road Crest	4.78
NEX REFERENCE				
7.40	0.17	<p>71</p>	Left 2 short on bridge + Right 2 short	4.60

DISTANCE		DIRECTION	INFORMATION	DIST. REG.
TOTAL	PARTIAL			
7.40	0.17	71 	Left 2 short on bridge + Right 2 short	4.60
7.68	0.27	72 	Left 1 Right 1	4.33
8.07	0.39	73 	Left 1	3.93
8.28	0.20	74 	Right 0	3.73
8.46	0.18	75 	Crest with right 1	3.54
8.74	0.27	76 	Right 1 short Left 1	3.27
9.05	0.31	77 	Crest Left 1 + Right 1 Left 2 short	2.96
9.41	0.35	78 	Left	2.60
NEX REFERENCE				
9.67	0.26	79 	Left	2.33

DISTANCE		DIRECTION	INFORMATION	DIST. REG.
TOTAL	PARTIAL			
9.67	0.26	79 	Left	2.33
9.82	0.15	80 	Right 1 Crest on left 1 long Right 0	2.18
10.430	0.603	81  Lat: 19,33505 Lon: -96,74799	Control B Pole #19	1.581
10.49	0.06	82 	Right 1 short Left 1 short Crest on right 0	1.52
10.94	0.45	83  Lat: 19,33491 Lon: -96,75392	Control C Mandatory stop Pole #7 L.S.	1.06
11.49	0.55	84 	Bumps (7) Village (Jalcomulco)	0.51
12.011	0.513	85  Lat: 19,33239 Lon: -96,76210	Control CHP Early check in will not penalize To left Follow instructions	0.000





END OF SECTION

CH	4	U TURN JACOMULCO	DISTANCE	5
			0.200 km	
CH TC	5	U TURN JACOMULCO	AVERAGE	TIME
SPECIAL STAGE			0.1 km/h	01h30'

DISTANCE		DIRECTION	INFORMATION	DIST. REG.
TOTAL	PARTIAL			
0.000	0.000	 <p>Lat: 19,33239 Lon: -96,76210</p>	<p>Control CHP Early check in will not penalize</p> <p>To left Follow instructions</p>	0.200
0.10	0.10		<p>Roundabout and return</p>	0.10
0.200	0.100	 <p>Lat: 19,33221 Lon: -96,76221</p>	<p>Control CH</p> <p>Take right Street 5 de mayo</p>	0.000

END OF SECTION










CH	5	U TURN JACOMULCO	DISTANCE	6
			1.217 km	
CH TC	6	CLASSIFICATION	AVERAGE	TIME
		SPECIAL STAGE	14.6 km/h	00h05'

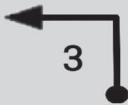

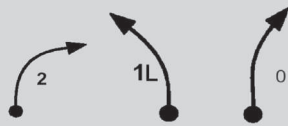






DISTANCE		DIRECTION	INFORMATION	DIST. REG.
TOTAL	PARTIAL			
0.000	0.000	 Lat: 19,33221 Lon: -96,76221	Control CH Take right Street 5 de mayo	1.217
0.11	0.11	 88	Bumps (7)	1.10
1.10	0.98	 Lat: 19,33475 Lon: -96,75345	Control CH Pole #8	0.11
1.217	0.115	 Lat: 19,33475 Lon: -96,75238	Control A (Helmets) Pole #10	0.000





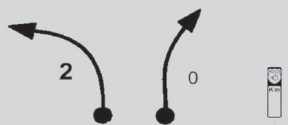
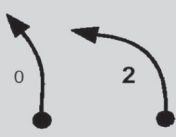


END OF SECTION

CH	6	CLASSIFICATION	DISTANCE	7	
CH TC	7	WTC BOCA DEL RIO	101.599 km		
SPECIAL STAGE			AVERAGE	TIME	02h00'
			50.8 km/h		

DISTANCE		DIRECTION	INFORMATION	DIST. REG.
TOTAL	PARTIAL			
0.000	0.000	<p>90</p>	Control A (Helmets) Pole #10	101.599
0.04	0.04	<p>91</p>	Crest right	101.55
0.21	0.16	<p>92</p>	Left 0	101.38
0.50	0.29	<p>93</p>	Short left Right 1 Crest left 1	101.09
0.91	0.41	<p>94</p>	Right	100.68
1.22	0.30	<p>95</p>	Short right Right 0 Crest left 0	100.37
1.54	0.32	<p>96</p>	Right	100.05
1.71	0.17	<p>97</p>	Right 0 Left 1 short	99.88
NEX REFERENCE				
2.13	0.41	<p>98</p>	Left 2 short Chapel L.S.	99.46





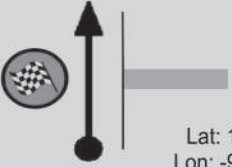

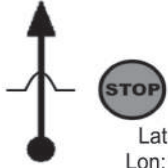
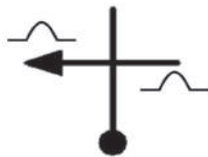

DISTANCE		DIRECTION	INFORMATION	DIST. REG.
TOTAL	PARTIAL			
2.13	0.41	 98	Left 2 short Chapel L.S.	99.46
2.33	0.20	 99	Left 1 short	99.26
2.52	0.18	 100	Right 2 short	99.07
2.81	0.29	 101	Left 3 short Right 1 Sign	98.78
3.18	0.37	 102	<div style="border: 1px solid black; padding: 2px; display: inline-block;">Left 3 short Over bridge</div> + Right 1	98.41
3.40	0.22	 103	Crest straight	98.19
3.65	0.24	 104	Bump Right 0 <div style="border: 1px solid black; padding: 2px; display: inline-block;">Left 4 Junction</div>	97.94
3.78	0.13	 105	Right 0 tightens to 2	97.81
NEX REFERENCE				
4.07	0.29	 106	Left 3	97.52









DISTANCE		DIRECTION	INFORMATION	DIST. REG.
TOTAL	PARTIAL			
4.07	0.29	 106	Left 3	97.52
4.24	0.16	 107	Left 1 + Right 2 short	97.35
4.43	0.19	 108	Right 2 short Left 1 long Right 0	97.16
4.77	0.33	 109	Crest left 1 short Right 1 short	96.82
5.05	0.28	 110	Left 0 Crest right 1 short Right 1 short	96.54
5.41	0.35	 111	Right 0	96.18
5.61	0.20	 112	Left 0 over crest	95.98
5.75	0.13	 113	Left 2 Right 0 long over crest	95.84
NEX REFERENCE				
6.16	0.40	 114	Right 0	95.43

DISTANCE		DIRECTION	INFORMATION	DIST. REG.
TOTAL	PARTIAL			
6.16	0.40	 114	Right 0	95.43
6.61	0.45	 115	Crest left 0 long Crest Right	94.98
7.10	0.49	 116	Crest over right	94.49
7.30	0.19	 117	Crest over right	94.29
7.81	0.51	 118	Left 2 Right 0 Km 3	93.78
8.24	0.42	 119	Left 0 Left 2	93.35
8.59	0.35	 120	Right 2	93.00
8.98	0.38	 121	Short left over crest	92.61

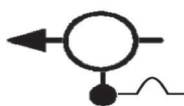
NEX REFERENCE


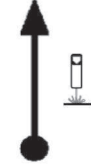


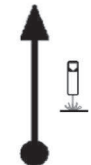




9.42	0.44	 122	Dip !!	92.17
------	------	--	--------	-------




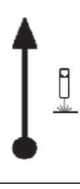



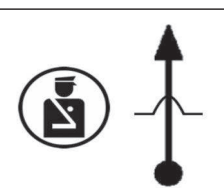
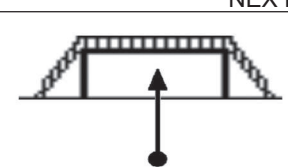
DISTANCE		DIRECTION	INFORMATION	DIST. REG.
TOTAL	PARTIAL			
9.42	0.44	 122	Dip !!	92.17
9.67	0.24	 123	Crest Left 1 short Crest + Left 2 short	91.92
10.41	0.74	 124	Right 1 with dip	91.18
10.60	0.19	 125	Left 1 short	90.99
10.628	0.023	 126 Lat: 19,34280 Lon: -96,68347	Control B Dirt road R.S.	90.971
10.80	0.17	 127	Right 1	90.79
10.92	0.11	 128 Lat: 19,34511 Lon: -96,68447	Control C Mandatory stop Bump	90.67
11.03	0.11	 129	Bum Take left In (Av Independencia) Median strip Bumps (4)	90.56
NEX REFERENCE				
11.47	0.44	 130	Take left To cement works Bumps (3)	90.12

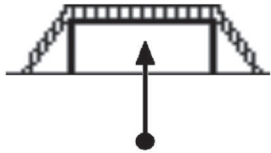








DISTANCE		DIRECTION	INFORMATION	DIST. REG.
TOTAL	PARTIAL			
11.47	0.44	130 	Take left To cement works Bumps (3)	90.12
13.07	1.59	131 	To te left Concrete road	88.52
13.30	0.22	132 	Take right	88.29
13.41	0.11	133 	Take right at roundabout	88.18
13.83	0.42	134 	Straight to "Xalapa-Veracruz"	87.76
15.56	1.72	135 	Km 6	86.03
17.79	2.22	136 	Speed bumps Bumps (2) Take left To "Xalapa-Veracruz"	83.80
17.93	0.13	137 	Take right "Veracruz-Xalapa"	83.66

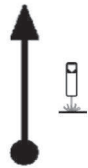



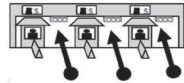
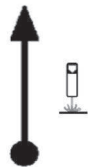



NEX REFERENCE


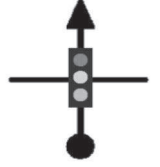




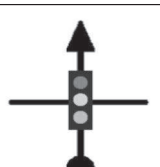


19.85	1.92	138 	Bump Roundabout Take left to "Veracruz - Xalapa"	81.74
-------	------	---	---	-------



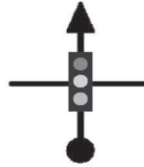






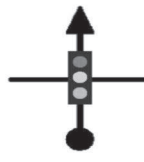
DISTANCE		DIRECTION	INFORMATION	DIST. REG.
TOTAL	PARTIAL			
19.85	1.92	138 	Bump Roundabout Take left to "Veracruz - Xalapa"	81.74
20.60	0.74	139 	Km 1	80.99
20.97	0.37	140 	Bumps (2)	80.62
21.63	0.65	141 	Take right to "Veracruz" Bumps (2)	79.96
22.31	0.68	142 	Km 36	79.28
22.81	0.49	143 	Speed bumps Bumps (4) Speed bumps	78.78
24.31	1.50	144 	Double sign "Cardel 37" Veracruz 57	77.28
24.84	0.52	145 	Bumps (4)	76.75
NEX REFERENCE				
25.12	0.27	146 	Keep straight	76.47



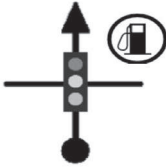

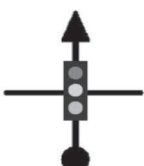




DISTANCE		DIRECTION	INFORMATION	DIST. REG.
TOTAL	PARTIAL			
25.12	0.27	146 	Keep straight	76.47
25.79	0.67	147 	Caution Junction with highway	75.80
27.26	1.46	148 	Km 41	74.33
28.23	0.97	149 	Km 42	73.36
30.00	1.76	150 	Take left "Libramiento Veracruz"	71.59
35.47	5.47	151 	Keep straight	66.12
37.20	1.73	152 	Km 51	64.39
39.37	2.17	153 	Bumps (3) Military checkpoint	62.22
NEX REFERENCE				
39.80	0.43	154 	Pedestrian bridge	61.79


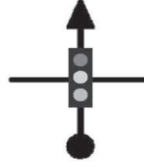



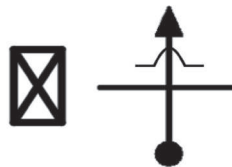



DISTANCE		DIRECTION	INFORMATION	DIST. REG.
TOTAL	PARTIAL			
39.80	0.43	154 	Pedestrian bridge	61.79
40.12	0.31	155 	Bump	61.47
40.47	0.35	156 	Take left to "Veracruz / Cardel" Toll road	61.12
41.73	1.26	157 	Gas station	59.86
44.47	2.73	158 	Km 58	57.12
51.82	7.35	159 	Take left lane	49.77
52.09	0.26	160 	Take left to "Poza Rica-Veracruz" Two way road	49.50
53.92	1.83	161 	Keep straight to "Poza Rica" Veracruz	47.67
NEX REFERENCE				
57.87	3.95	162 	Km 4	43.72


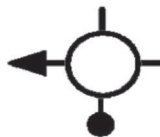

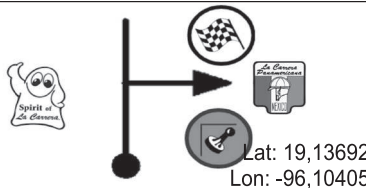
DISTANCE		DIRECTION	INFORMATION	DIST. REG.
TOTAL	PARTIAL			
57.87	3.95	162 	Km 4	43.72
61.34	3.47	163 	Keep straight Sign "Veracruz 27"	40.25
63.61	2.26	164 	Km 219	37.98
65.97	2.35	165 	Sign : "Veracruz 22"	35.62
66.99	1.02	166 	Tollbooth \$73.00	34.60
72.54	5.55	167 	Km 228	29.05
77.14	4.60	168 	Keep straight to "Veracruz "	24.45
81.88	4.73	169 	Straight to Veracruz (Zona Portuaria)	19.71
NEX REFERENCE				
84.82	2.94	170 	End of the highway	16.77

DISTANCE		DIRECTION	INFORMATION	DIST. REG.
TOTAL	PARTIAL			
84.82	2.94	170 	End of the highway	16.77
85.70	0.88	171 	Traffic light (3)	15.89
86.51	0.80	172 	Bump	15.08
86.69	0.18	173 	Traffic light (2)	14.90
87.24	0.55	174 	Bump	14.35
87.73	0.48	175 	Traffic light Keep straight (Recinto Portuario)	13.86
89.42	1.69	176 	Traffic light Straight to "Veracruz centro"	12.17
89.94	0.51	177 	Bump Keep straight to "Centro histórico"	11.65
NEX REFERENCE				
90.65	0.71	178 	Traffic light Keep straight over bridge	10.94

DISTANCE		DIRECTION	INFORMATION	DIST. REG.
TOTAL	PARTIAL			
90.65	0.71	178 	Traffic light Keep straight over bridge	10.94
91.75	1.10	179 	Keep straight To "Centro"	9.84
91.90	0.15	180 	Traffic light (8) Keep straight	9.69
92.65	0.74	181  	Fire station	8.94
92.86	0.20	182 	Keep straight 1° de mayo street	8.73
93.14	0.28	183 	Keep straight	8.45
94.38	1.23	184 	Take (boardwalk) right "Manuel Avila C."	7.21
94.69	0.30	185 	Traffic light	6.90
NEX REFERENCE				
95.04	0.35	186 	Traffic light	6.55

DISTANCE		DIRECTION	INFORMATION	DIST. REG.
TOTAL	PARTIAL			
95.04	0.35	186 	Traffic light	6.55
95.19	0.15	187 	Bump	6.40
95.37	0.17	188 	Traffic light Gas station	6.22
95.62	0.24	189 	Bumps (2)	5.97
95.84	0.22	190 	Traffic light (2)	5.75
96.24	0.39	191 	Continue to left "Malecón"	5.35
96.81	0.57	192 	Bumps (2)	4.78
97.38	0.56	193 	Bumps (2)	4.21
NEX REFERENCE				
97.89	0.50	194 	Bump	3.70

DISTANCE		DIRECTION	INFORMATION	DIST. REG.
TOTAL	PARTIAL			
97.89	0.50	194 	Bump	3.70
98.04	0.15	195 	Keep straight Zona hotelera "Boca del río"	3.55
98.44	0.40	196 	Bumps (2)	3.15
98.98	0.53	197 	Bumps (2)	2.61
99.17	0.19	198 	Bump	2.42
99.50	0.32	199 	Keep straight Hotel Fiesta Americana Grand Left side	2.09
99.81	0.30	200 	Bump	1.78
100.18	0.37	201 	Bumps (2)	1.41
NEX REFERENCE				
100.70	0.52	202 	Bump	0.89

DISTANCE		DIRECTION	INFORMATION	DIST. REG.
TOTAL	PARTIAL			
100.70	0.52	202 	Bump	0.89
101.02	0.32	203 	Roundabout Take left To "Boca del río centro"	0.57
101.31	0.29	204 	Keep straight	0.28
101.59	0.28	205  <p>Lat: 19,13692 Lon: -96,10405</p>	Atención Take right to WTC Control CHP Early check in will not penalize	0.00

END OF SECTION