








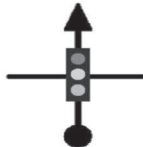











CH	0	AMERICAN PARTY HOTEL EXIT ARCH	DISTANCE	1	
			164.889 km		
CH TC	1	ACULTZINGO	AVERAGE	TIME	02h30'
SPECIAL STAGE			66.0 km/h		

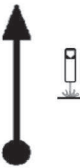
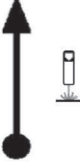
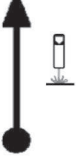




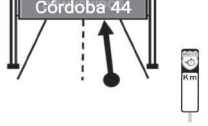

DISTANCE		DIRECTION	INFORMATION	DIST. REG.
TOTAL	PARTIAL			
0.000	0.000	  <p>Lat: 19,15062 Lon: -96,09531</p>	Control CH Stage 1 Hotel Fiesta Americana Grand	164.889
0.03	0.03		Take left	164.85
0.09	0.05		Bump	164.79
0.36	0.27		Bumps (2)	164.52
0.73	0.37		Bumps (2)	164.15
1.25	0.51		Bump	163.63
1.56	0.31		Traffic light Straight ahead "Córdoba cuota"	163.32
2.04	0.47		Traffic light Straight ahead To "Veracruz centro"	162.84
NEXT REFERENCE				
2.20	0.15		Keep straight to "Córdoba cuota" Aeropuerto	162.68

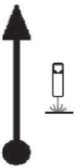




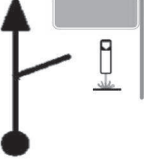

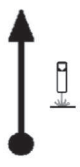

DISTANCE		DIRECTION	INFORMATION	DIST. REG.
TOTAL	PARTIAL			
2.20	0.15	9 	Keep straight to "Córdoba cuota" Aeropuerto	162.68
2.74	0.54	10 	Traffic light (4)	162.14
4.40	1.66	11 	Take left under the bridge	160.48
5.40	0.99	12 	Gas station	159.48
5.58	0.18	13 	Straight over bridge to "Córdoba cuota"	159.30
6.18	0.60	14 	Top sign "México Cuota "	158.70
6.28	0.10	15 	Straight over bridge At the end of the bridge Take right lane	158.60
6.94	0.66	16 	Attention Take right Sourround National Guard	157.94




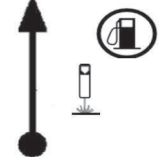

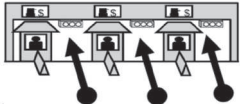

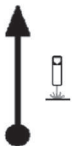

NEX REFERENCE







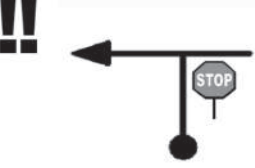

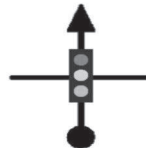
7.45	0.51	17 	Junction Take right	157.43
------	------	-------------------------------------------------------------------------------------------	------------------------	--------




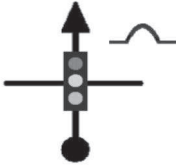

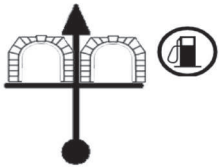
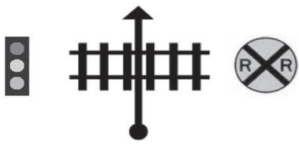


DISTANCE		DIRECTION	INFORMATION	DIST. REG.
TOTAL	PARTIAL			
7.45	0.51	17 	Junction Take right	157.43
7.62	0.17	18 	Keep straight to "Ciudad de México" Córdoba	157.26
8.42	0.79	19 	Km 97	156.46
14.44	6.01	20 	Km 91	150.44
15.26	0.82	21 	Keep straight to "México-Córdoba"	149.62
15.78	0.52	22 	Tollbooth \$120.00	149.10
16.45	0.66	23 	Km 89 Gas station	148.43
21.51	5.05	24 	Km 84	143.37
NEX REFERENCE				
26.48	4.96	25 	Km 79	138.40










DISTANCE		DIRECTION	INFORMATION	DIST. REG.
TOTAL	PARTIAL			
26.48	4.96	25 	Km 79	138.40
38.61	12.13	26 	Km 67	126.27
44.59	5.98	27 	Km 61	120.29
50.61	6.01	28 	Km 55	114.27
59.24	8.62	29 	Keep straight to "Córdoba"	105.64
59.60	0.36	30 	Km 46	105.28
69.58	9.97	31 	Km 36	95.30
75.54	5.95	32 	Km 30 Top sign "Ciudad de México 345" Córdoba 44	89.34
NEX REFERENCE				
85.52	9.98	33 	Km 20	79.36





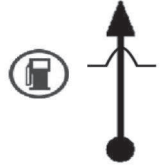

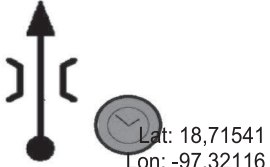
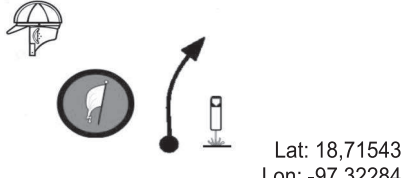
DISTANCE		DIRECTION	INFORMATION	DIST. REG.
TOTAL	PARTIAL			
85.52	9.98	33 	Km 20	79.36
91.44	5.92	34 	Tollbooth \$127.00	73.44
91.73	0.28	35 	Sign "CD. México 315" Puebla 190	73.15
100.54	8.80	36 	Km 5	64.34
104.65	4.11	37 	Km 1	60.23
105.44	0.79	38 	Keep straight to "México-Orizaba" Km 0	59.44
106.00	0.56	39 	Gas station	58.88
106.86	0.86	40 	Km 300	58.02
NEX REFERENCE				
109.37	2.50	41 	Keep straight to "Puebla" Orizaba	55.51

DISTANCE		DIRECTION	INFORMATION	DIST. REG.
TOTAL	PARTIAL			
109.37	2.50	41 	Keep straight to "Puebla" Orizaba	55.51
110.67	1.29	42 	Km 296	54.21
114.79	4.11	43 	Keep straight to "CD México" Orizaba	50.09
115.59	0.79	44 	Gas station Km 291	49.29
119.68	4.09	45 	Km 287	45.20
120.38	0.70	46 	Speed bumps Tollbooth \$0.00 Free pass	44.50
123.70	3.32	47 	Km 283	41.18
129.72	6.01	48 	Km 277	35.16
NEX REFERENCE				
130.26	0.54	49 	Keep straight to "CD de México" Puebla	34.62

DISTANCE		DIRECTION	INFORMATION	DIST. REG.
TOTAL	PARTIAL			
130.26	0.54	49 	Keep straight to "CD de México" Puebla	34.62
134.25	3.98	50 	Keep straight to "CD de México" Puebla	30.63
136.66	2.40	51 	Km 270	28.22
138.38	1.71	52 	Keep straight to "Puebla"	26.50
142.62	4.24	53 	Km 264 Take right lane Prepare exit in 200mts	22.26
142.86	0.24	54 	Attention Take right to "Nogales - CD. Mendoza"	22.02
143.06	0.19	55 	Caution Take left to "CD Mendoza"	21.82
143.12	0.06	56 	Under the highway bridge Take right	21.76
NEX REFERENCE				
143.27	0.15	57 	Traffic light (2) Keep straight to "Puebla libre"	21.61

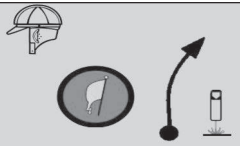







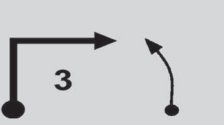
DISTANCE		DIRECTION	INFORMATION	DIST. REG.
TOTAL	PARTIAL			
143.27	0.15	57 	Traffic light (2) Keep straight to "Puebla libre"	21.61
143.49	0.22	58 	Median strip	21.39
143.76	0.27	59 	Bump	21.12
144.11	0.34	60 	Traffic light Bump Traffic light	20.77
144.57	0.46	61 	Bump	20.31
144.95	0.38	62 	Traffic light Keep straight to "CD Mendoza" Gas station	19.93
145.19	0.23	63 	Rail road cross	19.69
145.93	0.74	64 	Traffic light straight	18.95
NEX REFERENCE				
146.51	0.58	65 	Traffic light straight	18.37

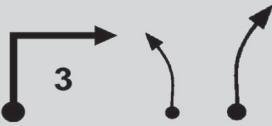


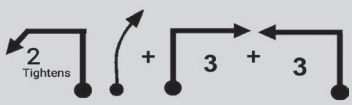


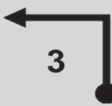


DISTANCE		DIRECTION	INFORMATION	DIST. REG.
TOTAL	PARTIAL			
146.51	0.58	65 	Traffic light straight	18.37
146.79	0.27	66 	Traffic light straight	18.09
147.04	0.25	67 	Bumps (4)	17.84
147.80	0.76	68 	Gas station Two way road	17.08
148.22	0.42	69 	Bumps (6)	16.66
149.39	1.17	70 	High bumps (5)	15.49
151.64	2.24	71 	Bumps (3)	13.24
152.04	0.40	72 	Sign "Tecamalucan" Bumps (5)	12.84
NEX REFERENCE				
154.10	2.06	73 	Triple bumps (3)	10.78





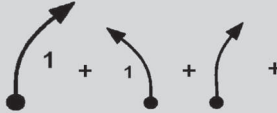
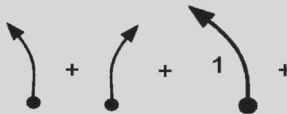



DISTANCE		DIRECTION	INFORMATION	DIST. REG.
TOTAL	PARTIAL			
154.10	2.06	73 	Triple bumps (3)	10.78
155.38	1.27	74 	Bumps (4) (Coxolitle)	9.50
158.26	2.87	75 	Dangerous turn	6.62
161.55	3.29	76 	Bumps (7) (Acultzingo)	3.33
163.43	1.88	77 	Gas station Tope	1.45
164.15	0.71	78 	Bumps (3)	0.73
164.71	0.55	79 	Control CH (Second rail)	0.17
164.889	0.177	80 	Control A (Helmets) (Km 34)	0.000



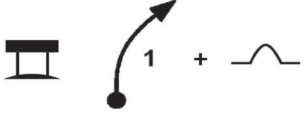




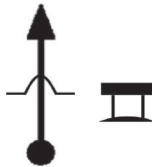

END OF SECTION









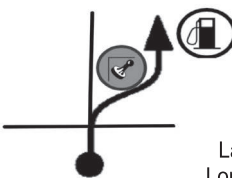
TC	1	ACULTZINGO	DISTANCE	2	
CH	2	TEHUACAN SERVICE ENTRANCE	28.027 km		
SPECIAL STAGE			AVERAGE		
1	ACULTZINGO		6.149 km	56.1 km/h	
				TIME	00h30'

DISTANCE		DIRECTION	INFORMATION	DIST. REG.
TOTAL	PARTIAL			
0.000	0.000	 80 <p style="font-size: small;">Lat: 18,71543 Lon: -97,32284</p>	Control A (Helmets) (Km 34)	28.027
0.21	0.21	 81	Left 2 Right 1	27.81
0.47	0.26	 82	Right 0 Left 1 long tightens Right 0	27.55
0.85	0.37	 83	Crest + Left 2 Short left Right 3	27.17
1.25	0.40	 84	Right 1	26.77
1.49	0.24	 85	Left 1 short Chapel LS Short right Short left	26.53
1.70	0.21	 86	Short right Short left	26.32
1.87	0.16	 87	Short left Right long Left 3 chapel	26.15
NEX REFERENCE				
2.35	0.48	 88	Right 3 Short left Right	25.67

DISTANCE		DIRECTION	INFORMATION	DIST. REG.
TOTAL	PARTIAL			
2.35	0.48	88 	Right 3 Short left Right	25.67
2.72	0.36	89 	Right 0 Short left	25.30
3.01	0.28	90 	Left 3 Right	25.01
3.49	0.48	91 	Left 2 short tightens Right + Right 3 + Left 3	24.53
3.99	0.50	92 	Km 30 Right 3	24.03
4.19	0.20	93 	Right	23.83
4.36	0.16	94 	Left 3	23.66
4.50	0.13	95 	Left Sign "Puente Colorado "	23.52
NEX REFERENCE				
4.65	0.15	96 	Right 1 long	23.37

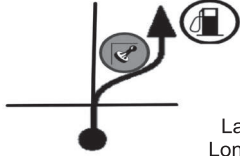



DISTANCE		DIRECTION	INFORMATION	DIST. REG.
TOTAL	PARTIAL			
4.65	0.15	 96	Right 1 long	23.37
4.78	0.12	 97	Left 3 Right 2 Left	23.24
4.98	0.20	 98	Right 0 Short left + Short right +	23.04
5.08	0.10	 99	Short left Short right + Short left +	22.94
5.23	0.15	 100	Right 1 + Left 1 short + Short right +	22.79
5.38	0.15	 101	Short left + Short right + Left 1 +	22.64
5.55	0.17	 102	Short right Short left + Right 1	22.47
5.72	0.17	 103	Left 2 Right 2	22.30
NEX REFERENCE				
5.95	0.22	 104	Left 2 Km 28 LS Inv Right 2	22.07

DISTANCE		DIRECTION	INFORMATION	DIST. REG.
TOTAL	PARTIAL			
5.95	0.22	104 	Left 2 Km 28 LS Inv Right 2	22.07
6.149	0.196	105  Lat: 18,70128 Lon: -97,33707	Control B + Left 0 long (Mark on the floor)	21.878
6.36	0.22	106 	Sign "Puerto de aire" Right 1 Bump	21.65
6.44	0.07	107  Lat: 18,70006 Lon: -97,33657	Control C Mandatory stop (Sign Inv LS)	21.57
15.08	8.63	108 	Sign "Tehuacán" CD Cerdán El Seco Bumps (2) Keep straight	12.94
15.92	0.84	109 	Bump Km 18	12.10
16.70	0.78	110 	Bump (Nicolas Bravo)	11.31
17.81	1.11	111 	Bump (Chapulco)	10.20
NEX REFERENCE				
18.94	1.12	112 	Bump	9.08

DISTANCE		DIRECTION	INFORMATION	DIST. REG.
TOTAL	PARTIAL			
18.94	1.12	112 	Bump	9.08
19.60	0.66	113  	Gas station	8.42
20.36	0.76	114 	Bump	7.65
21.88	1.51	115 	Bump	6.14
22.40	0.52	116 	Bump	5.62
26.27	3.86	117 	Bumps (3) (San José de las Minas)	1.75
27.96	1.69	118 	Keep straight	0.06
28.027	0.061	119  Lat: 18,53951 Lon: -97,41837	Junction Control CHP Early check in will not penalize Service Gas station	0.000



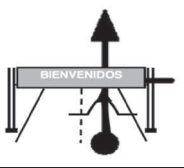





END OF SECTION

CH	2	TEHUACAN SERVICE ENTRANCE	DISTANCE	3
CH	3	TEHUACAN SERVICE EXIT	0.200 km	
SPECIAL STAGE			AVERAGE	TIME
			0.6 km/h	00h20'


DISTANCE		DIRECTION	INFORMATION	DIST. REG.
TOTAL	PARTIAL			
0.000	0.000	119  Lat: 18,53951 Lon: -97,41837	Junction Control CHP <small>Early check in will not penalize</small> Service Gas station	0.200
0.10	0.10	120  ZONA DE ASISTENCIA	Service 	0.10
0.200	0.100	121  Lat: 18,53865 Lon: -97,41776	Control CH Service exit	0.000



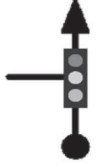

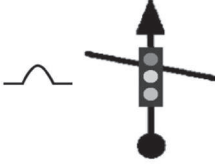




END OF SECTION








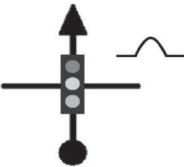

CH	3	TEHUACAN SERVICE EXIT	DISTANCE	4
CH TC	4	EL ZORRILLO	21.659 km	
SPECIAL STAGE			AVERAGE	TIME
			43.3 km/h	00h30'





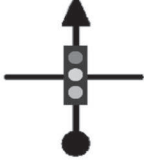




DISTANCE		DIRECTION	INFORMATION	DIST. REG.
TOTAL	PARTIAL			
0.000	0.000	 Lat: 18,53865 Lon: -97,41776	Control CH Service exit	21.659
1.97	1.97		Km 4	19.68
4.60	2.62		Top sign "Bienvenidos a Tehuacan" Bumps (3)	17.05
5.37	0.77		Median strip	16.28
5.67	0.29		Traffic light straight	15.98
5.75	0.08		Take left lane Bumps (2)	15.90
5.89	0.14		Take left to "Tehuacán Centro" Panamericana Monument	15.76
6.03	0.13		Take right to "Centro"	15.62






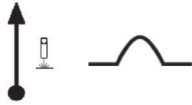
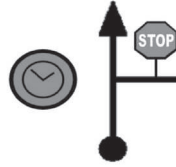

NEX REFERENCE

6.24	0.21		Keep straight Gas station	15.41
------	------	-------------------------------------------------------------------------------------	------------------------------	-------

DISTANCE		DIRECTION	INFORMATION	DIST. REG.
TOTAL	PARTIAL			
6.24	0.21	129 	Keep straight Gas station	15.41
6.63	0.38	130 	Bump	15.02
6.82	0.19	131 	Traffic light straight	14.83
7.03	0.20	132 	Gas station	14.62
7.12	0.09	133 	Traffic light (3) Bump	14.53
7.75	0.62	134 	Traffic light straight	13.90
8.06	0.31	135 	Traffic light (2)	13.59
8.30	0.24	136 	High bump	13.35
NEX REFERENCE				
8.44	0.13	137 	Traffic light (6)	13.21

DISTANCE		DIRECTION	INFORMATION	DIST. REG.
TOTAL	PARTIAL			
8.44	0.13	137 	Traffic light (6)	13.21
9.60	1.16	138 	Traffic light (2)	12.05
10.08	0.47	139 	Traffic light straight to "Huajuapán"	11.57
10.39	0.30	140 	Traffic light straight Median strip	11.26
11.02	0.63	141 	High bump	10.63
11.34	0.31	142 	Traffic light straight	10.31
11.78	0.44	143 	Railroad crossing	9.87
11.93	0.14	144 	Keep straight to "Oaxaca cuota"	9.72
NEX REFERENCE				
12.37	0.43	145 	Keep straight	9.28










DISTANCE		DIRECTION	INFORMATION	DIST. REG.
TOTAL	PARTIAL			
12.37	0.43	145 	Keep straight	9.28
12.55	0.18	146 	Traffic light straight	9.10
12.70	0.15	147 	Bump Traffic light	8.95
12.90	0.20	148 	Bumps (3)	8.75
13.33	0.43	149 	Traffic light straight	8.32
13.55	0.21	150 	High bump	8.10
13.74	0.19	151 	Keep straight	7.91
13.95	0.20	152 	Over bridge to "Oaxaca cuota-Huajuapan"	7.70
NEX REFERENCE				
14.14	0.18	153 	Take right to "Huajuapan de león"	7.51


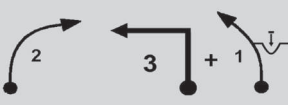

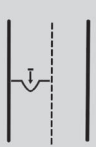

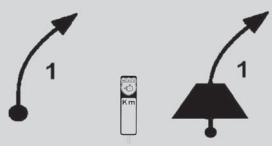


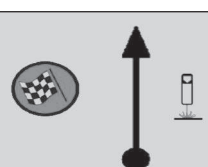
DISTANCE		DIRECTION	INFORMATION	DIST. REG.
TOTAL	PARTIAL			
14.14	0.18	153 	Take right to "Huajuapán de León"	7.51
14.24	0.10	154 	Double sign "Huajuapán de León" Santiago Chazumba	7.41
14.40	0.15	155 	Two way road	7.25
15.81	1.40	156 	Sign "Zapotitlán S 20"	5.84
18.50	2.69	157 	Km 13	3.15
20.46	1.95	158 	Km 15 Bumps (4)	1.19
21.20	0.74	159  Lat: 18,39456 Lon: -97,44383	Control CH Sign "stop" (Cobbled street RS)	0.45
21.659	0.455	160  Lat: 18,39076 Lon: -97,44271	Control A (Helmets) (Sign "zona de curvas")	0.000









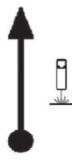
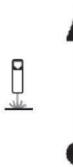







END OF SECTION

TC	4	EL ZORRILLO	DISTANCE	5
CH TC	5	ACATEPEC	22.714 km	
SPECIAL STAGE			AVERAGE	TIME
4	EL ZORRILLO		9.780 km	
				00h20'

DISTANCE		DIRECTION	INFORMATION	DIST. REG.
TOTAL	PARTIAL			
0.000	0.000	<p>160</p>	Control A (Helmets) (Sign "zona de curvas")	22.714
0.08	0.08	<p>161</p>	Right 3 Left 3 Left 0	22.63
0.46	0.38	<p>162</p>	Left Crest Left 1	22.24
0.90	0.43	<p>163</p>	Right 1 Left 2 Right 2 short	21.81
1.37	0.47	<p>164</p>	Left 1 with dip Crest Left 2	21.33
1.79	0.41	<p>165</p>	Km 18 Right 1 + Right 1 long tightens Left 0	20.91
2.30	0.50	<p>166</p>	Crest Right 1	20.41
2.54	0.24	<p>167</p>	Right 2 Left 3 Km 19 Right 2	20.17
NEX REFERENCE				
3.17	0.62	<p>168</p>	Left	19.54

DISTANCE		DIRECTION	INFORMATION	DIST. REG.
TOTAL	PARTIAL			
3.17	0.62	168 	Left	19.54
3.45	0.28	169 	Right 1 long over crest	19.25
3.78	0.33	170 	Left 1	18.92
4.07	0.29	171 	Left 2 Right 1	18.63
4.66	0.59	172 	Caution Bumps (2) Right 0 over crest Km 21	18.04
5.04	0.37	173 	Right + Right 3 Left 2	17.67
5.56	0.52	174 	Left short over crest	17.15
5.85	0.29	175 	Right 3	16.85
NEX REFERENCE				
6.24	0.38	176 	Right 1 Left 2 long Crest straight	16.47

DISTANCE		DIRECTION	INFORMATION	DIST. REG.
TOTAL	PARTIAL			
6.24	0.38	 <p>176</p>	Right 1 Left 2 long Crest straight	16.47
7.05	0.81	 <p>177</p>	Right 2 Left 3 + Left 1 with dip	15.66
7.55	0.50	 <p>178</p>	Right 1 with dip	15.16
7.85	0.30	 <p>179</p>	Left lane dip	14.86
8.33	0.47	 <p>180</p>	Right over crest	14.38
8.65	0.32	 <p>181</p>	Right 1 Km 25 Crest with right 1	14.05
9.03	0.38	 <p>182</p>	Left 3 Right 1	13.67
9.47	0.43	 <p>183</p>	Crest with right 1	13.24
NEX REFERENCE				
9.780	0.306	 <p>184</p> <p>Lat: 18,33409 Lon: -97,46114</p>	Control B (Km 26)	12.934

DISTANCE		DIRECTION	INFORMATION	DIST. REG.
TOTAL	PARTIAL			
9.780	0.306	   184 Lat: 18,33409 Lon: -97,46114	Control B (Km 26)	12.934
10.36	0.58	   185 Lat: 18,33310 Lon: -97,46625	Control C Mandatory stop (Gas station)	12.34
10.70	0.34	 186	Bumps (5)	12.00
15.58	4.87	 187	Bridge "Río Zapotitlán"	7.12
17.64	2.06	 188	Km 34	5.06
20.75	3.11	 189	Km 37 Inv LS	1.95
21.03	0.28	 190	High bumps (3) (San Martin)	1.67
22.59	1.56	   191 Lat: 18,26809 Lon: -97,54235	Control CH (Sign "no rebase...")	0.11
22.714	0.115	   192 Lat: 18,26700 Lon: -97,54230	Control A (Helmets) (Mark on the floor)	0.000

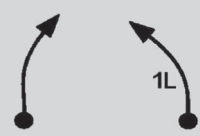

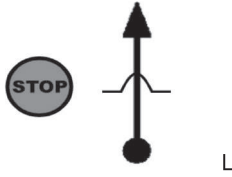



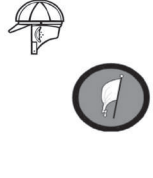
END OF SECTION
STAGE 1

CH	5	ACATEPEC	DISTANCE	6
CH TC	6	CHAZUMBA	14.316 km	
SPECIAL STAGE			AVERAGE	00h15'
5	ACATEPEC		8.055 km / 57.3 km/h	

DISTANCE		DIRECTION	INFORMATION	DIST. REG.
TOTAL	PARTIAL			
0.000	0.000	<p>192</p>	Control A (Helmets) (Mark on the floor)	14.316
0.06	0.06	<p>193</p>	Km 39 Inv LS Right	14.25
0.44	0.38	<p>194</p>	Left 1 Right 1 Crest	13.87
0.77	0.33	<p>195</p>	Left 1 long Km 40	13.54
1.15	0.38	<p>196</p>	Right 2 long	13.15
1.54	0.39	<p>197</p>	Left 2 long Right 2 Crest	12.76
2.17	0.63	<p>198</p>	Left 1 short Left 0	12.13
2.45	0.28	<p>199</p>	Crest with left Right 2	11.85
NEX REFERENCE				
2.79	0.33	<p>200</p>	Left 2 Right 3	11.52







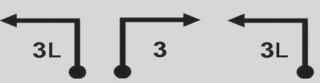
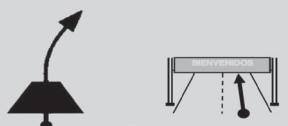
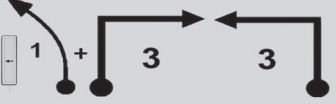
DISTANCE		DIRECTION	INFORMATION	DIST. REG.
TOTAL	PARTIAL			
2.79	0.33	 200	Left 2 Right 3	11.52
3.07	0.28	 201	Left 3 long	11.24
3.39	0.32	 202	Left 1 long Right 2	10.92
3.80	0.41	 203	Right 3 Km 42 Inv LS	10.50
4.06	0.25	 204	Right 2 Left 1	10.25
4.37	0.31	 205	Short right + Left 2 long Right 2	9.94
4.75	0.37	 206	Right 2 Left 1 Right 1	9.56
5.02	0.27	 207	Left 1	9.29
NEX REFERENCE				
5.16	0.14	 208	Left 0 Right 2	9.15

DISTANCE		DIRECTION	INFORMATION	DIST. REG.
TOTAL	PARTIAL			
5.16	0.14	208 	Left 0 Right 2	9.15
5.43	0.27	209 	Short left	8.88
5.75	0.32	210 	Left 2	8.56
5.93	0.18	211 	Right 2	8.38
6.09	0.16	212 	Km 45 Right 2 Left 2 Left 2	8.21
6.48	0.39	213 	<div style="border: 1px dashed black; padding: 2px; display: inline-block;">Right 2 very long Tightens</div> Left 2	7.82
6.97	0.49	214 	Crest Left 2 short Right 1 Chapel LS	7.33
7.38	0.41	215 	Left 2 Right 2 Left 1	6.92
NEX REFERENCE				
7.73	0.35	216 	Right Left 1 long	6.57

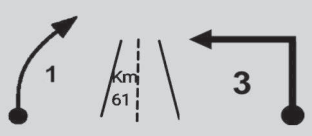






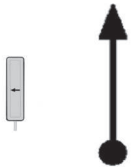

DISTANCE		DIRECTION	INFORMATION	DIST. REG.
TOTAL	PARTIAL			
7.73	0.35	 <p>216</p>	<p>Right</p> <p>Left 1 long</p>	6.57
8.055	0.317	 <p>217</p> <p>Lat: 18,23509 Lon: -97,57793</p>	<p>Control B</p> <p>(Km 47)</p>	6.261
8.47	0.41	 <p>218</p> <p>Lat: 18,23158 Lon: -97,57913</p>	<p>Control C</p> <p>Mandatory stop</p> <p>(Firts bumb "acatepec")</p>	5.84
8.75	0.28	 <p>219</p>	<p>Bumps (2)</p>	5.56
11.92	3.16	 <p>220</p>	<p>Km 51</p>	2.39
14.12	2.20	 <p>221</p> <p>Lat: 18,21372 Lon: -97,62533</p>	<p>Control CH</p> <p>(Rail start)</p>	0.19
14.316	0.193	 <p>222</p> <p>Lat: 18,21356 Lon: -97,62715</p>	<p>Control A (Helmets)</p> <p>(Mark on the floor)</p>	0.000


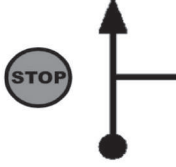
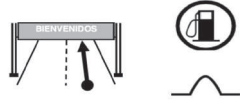

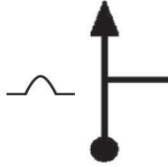




END OF SECTION


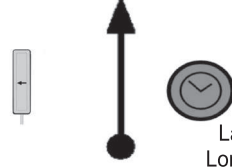
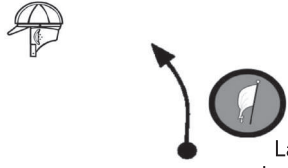
CH	6	CHAZUMBA	DISTANCE	7
CH TC	7	MILTEPEC	17.048 km	
SPECIAL STAGE			AVERAGE	TIME
6	CHAZUMBA		7.481 km	
				00h15'

DISTANCE		DIRECTION	INFORMATION	DIST. REG.
TOTAL	PARTIAL			
0.000	0.000	 Lat: 18,21356 Lon: -97,62715	Control A (Helmets) (Mark on the floor)	17.048
0.05	0.05		Left	16.99
0.24	0.19		Right 3 Left 3	16.80
0.58	0.34		Left 0	16.46
0.82	0.24		Crest with left 2 + Right 3 long Left 2	16.22
1.28	0.45		Left Right 3 Km 55	15.76
1.67	0.39		Left 3 long Right 3 Left 3 long	15.36
2.27	0.60		Right over crest Top sign "Bienvenidos a Oaxaca"	14.76
NEX REFERENCE				
2.64	0.36		Km 58 Inv LS Left 1 + Right 3 Left 3	14.40

DISTANCE		DIRECTION	INFORMATION	DIST. REG.
TOTAL	PARTIAL			
2.64	0.36	<p>230</p>	Km 58 Inv LS Left 1 + Right 3 Left 3	14.40
3.16	0.51	<p>231</p>	Right 3 Right 0	13.88
3.48	0.32	<p>232</p>	Left 2 Right 1	13.55
3.70	0.21	<p>233</p>	Km 59 floor Right 1 Left 3	13.34
4.34	0.64	<p>234</p>	Left 1 Left 3	12.70
4.66	0.31	<p>235</p>	Right 0 Km 60	12.38
4.97	0.31	<p>236</p>	Right 1 Crest with left 1	12.07
5.36	0.39	<p>237</p>	Right 3 tightens	11.68
NEX REFERENCE				
5.60	0.23	<p>238</p>	Right 1 Km 61 floor LS Left 3	11.44

DISTANCE		DIRECTION	INFORMATION	DIST. REG.
TOTAL	PARTIAL			
5.60	0.23	 <p>238</p>	Right 1 Km 61 floor LS Left 3	11.44
6.01	0.40	 <p>239</p>	<div style="border: 1px solid black; padding: 2px; display: inline-block;">Right 4</div> Left 3 long	11.03
6.38	0.37	 <p>240</p>	Right 1 very long Km 62	10.65
6.78	0.39	 <p>241</p>	Left 2	10.26
7.00	0.21	 <p>242</p>	Right 2	10.04
7.29	0.29	 <p>243</p>	Left	9.75
7.481	0.183	 <p>244</p>	Control B Right 1 (Chapel LS)	9.567
7.73	0.25	 <p>245</p>	Km 63 Inv LS	9.31
NEX REFERENCE				
7.92	0.19	 <p>246</p>	Left	9.12

DISTANCE		DIRECTION	INFORMATION	DIST. REG.
TOTAL	PARTIAL			
7.92	0.19	 246	Left	9.12
8.18	0.26	 247 Lat: 18,20014 Lon: -97,67678	Control C Mandatory stop (Junction)	8.86
8.87	0.69	 248	Sign "Bienvenidos a" Santiago Chazumba Bump Gas station	8.17
9.04	0.16	 249	Bumps (3)	8.00
10.02	0.97	 250	Bump	7.02
12.73	2.70	 251	Km 68 Inv LS	4.31
14.47	1.74	 252	Hairpin left	2.57
14.91	0.44	 253	Bumps (2)	2.13
NEX REFERENCE				
15.55	0.63	 254	High bumps (2) (Huapanapan)	1.49

DISTANCE		DIRECTION	INFORMATION	DIST. REG.
TOTAL	PARTIAL			
15.55	0.63	254 	High bumps (2) (Huapanapan)	1.49
16.82	1.27	255  Lat: 18,13360 Lon: -97,67721	Control CH Km 72 Inv LS	0.22
17.048	0.223	256  Lat: 18,13211 Lon: -97,67856	Control A (Helmets) (On crest before curve)	0.000

END OF SECTION










CH	7	MILTEPEC	DISTANCE	8
CH TC	8	TAMAZULAPAM	59.788 km	
SPECIAL STAGE			AVERAGE	01h20'
7	MILTEPEC		14.799 km 51.2 km/h	








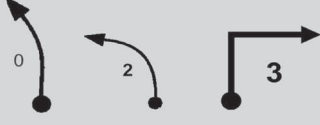

DISTANCE		DIRECTION	INFORMATION	DIST. REG.
TOTAL	PARTIAL			
0.000	0.000	<p>256</p>	Control A (Helmets) (On crest before curve)	59.788
0.11	0.11	<p>257</p>	Right 1	59.67
0.29	0.18	<p>258</p>	Right Right 3	59.49
0.60	0.30	<p>259</p>	Left 3 Crest	59.18
0.85	0.25	<p>260</p>	Left 3	58.93
1.06	0.21	<p>261</p>	Right	58.72
1.24	0.18	<p>262</p>	Right 2 Left 1	58.54
1.59	0.35	<p>263</p>	Crest with left Bridge	58.19







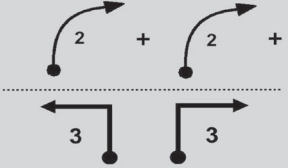


NEX REFERENCE

1.91	0.31	<p>264</p>	Left 1 + Right 2 Right 1	57.87
------	------	------------	---------------------------------------	-------

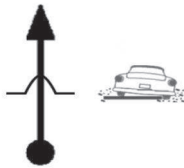

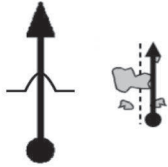


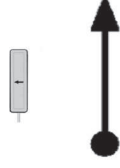



DISTANCE		DIRECTION	INFORMATION	DIST. REG.
TOTAL	PARTIAL			
1.91	0.31	<p>264</p>	Left 1 + Right 2 Right 1	57.87
2.35	0.44	<p>265</p>	Right 1 Crest left 3 Right 3 Km 75 Left 3	57.43
2.88	0.53	<p>266</p>	Right 1	56.90
3.24	0.36	<p>267</p>	Right 2 Left 1	56.54
3.67	0.42	<p>268</p>	Left 3 Km 76	56.11
4.44	0.77	<p>269</p>	Right 2 <div style="border: 1px solid black; padding: 5px; width: fit-content; margin: auto;"> Caution Bridge with dip </div>	55.34
5.17	0.73	<p>270</p>	Right 1	54.61
5.88	0.71	<p>271</p>	Dip + Left 1	53.90
NEX REFERENCE				
6.12	0.23	<p>272</p>	Right 1	53.66



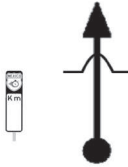






DISTANCE		DIRECTION	INFORMATION	DIST. REG.
TOTAL	PARTIAL			
6.12	0.23	272 	Right 1	53.66
6.31	0.19	273 	Left 3	53.47
6.59	0.27	274 	Right 4 Km 79	53.19
7.11	0.52	275 	Left 3 Crest straight	52.67
7.58	0.47	276 	Km 80 Right 1	52.20
7.98	0.40	277 	Crest with left 1	51.80
8.63	0.65	278 	Right 1 short Crest straight	51.15
9.08	0.44	279 	Left 2	50.70
NEX REFERENCE				
9.47	0.39	280 	Right 2	50.31


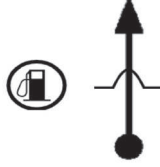



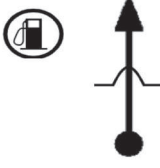



DISTANCE		DIRECTION	INFORMATION	DIST. REG.
TOTAL	PARTIAL			
9.47	0.39	280 	Right 2	50.31
9.73	0.26	281 	Left 3	50.05
9.93	0.20	282 	Right 3	49.85
10.35	0.41	283 	Left 2	49.43
10.57	0.22	284 	Bridge Left Km 83 Crest straight	49.21
11.04	0.47	285 	Right	48.74
11.47	0.43	286 	Right 1	48.31
11.85	0.38	287 	Left 0 Left 2 short Right 3	47.93
NEX REFERENCE				
12.21	0.35	288 	Left 3 Crest	47.57







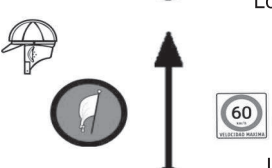
DISTANCE		DIRECTION	INFORMATION	DIST. REG.
TOTAL	PARTIAL			
12.21	0.35	288 	Left 3 Crest	47.57
12.53	0.32	289 	Right 3	47.25
12.77	0.24	290 	Km 85 Left 3 Right 2	47.01
13.11	0.33	291 	Left 0	46.67
13.39	0.28	292 	Sign "Bienvenidos" Crest with right Left 1	46.39
13.71	0.32	293 	Left 1	46.07
13.89	0.18	294 	Right 2 + Right 3 + Left 3 Right 3	45.89
14.43	0.53	295 	Left 1	45.35
NEX REFERENCE				
14.799	0.364	296  <p>Lat: 18,03487 Lon: -97,69325</p>	Crest Km 87 Control B Right 1	44.989

DISTANCE		DIRECTION	INFORMATION	DIST. REG.
TOTAL	PARTIAL			
14.799	0.364	<p>296</p>	Crest Km 87 Control B Right 1	44.989
15.19	0.39	<p>297</p>	Left Right 2	44.59
15.57	0.38	<p>298</p>	Control C Mandatory stop (Stone RS)	44.20
16.78	1.20	<p>299</p>	Km 89 Caution (Potholes next 10kms)	43.00
18.89	2.10	<p>300</p>	Km 91	40.89
21.27	2.38	<p>301</p>	Bumps (5)	38.50
22.87	1.59	<p>302</p>	Km 95	36.91
26.38	3.51	<p>303</p>	Dangerous right	33.40
NEX REFERENCE				
28.37	1.99	<p>304</p>	High bumps (4) Bad road	31.41

DISTANCE		DIRECTION	INFORMATION	DIST. REG.
TOTAL	PARTIAL			
28.37	1.99	304 	High bumps (4) Bad road	31.41
32.89	4.51	305 	Km 105	26.89
33.20	0.31	306 	High bump Potholes	26.58
33.81	0.61	307 	Left 3 tightens Bad road	25.97
34.94	1.12	308 	Bump (Sta María Camotlán)	24.84
35.95	1.00	309 	Km 108 Inv LS	23.83
36.84	0.89	310 	Bump	22.94
37.96	1.11	311 	Bumps (2) (El Espinal)	21.82
NEX REFERENCE				
39.67	1.71	312 	Bumps (2)	20.11

DISTANCE		DIRECTION	INFORMATION	DIST. REG.
TOTAL	PARTIAL			
39.67	1.71	312 	Bumps (2)	20.11
40.67	1.00	313 	Bump	19.11
40.97	0.29	314 	Km 113 Bumps (4)	18.81
43.11	2.13	315 	Bumps (3)	16.67
45.66	2.55	316 	Bump Gas station	14.12
46.16	0.50	317 	Bump	13.61
46.51	0.34	318 	Keep straight to "Huajuapán"	13.27
46.90	0.39	319 	Bump	12.88
NEX REFERENCE				
47.41	0.51	320 	Bump	12.37

DISTANCE		DIRECTION	INFORMATION	DIST. REG.
TOTAL	PARTIAL			
47.41	0.51	320 	Bump	12.37
47.63	0.21	321 	Gas station Bump	12.15
48.31	0.68	322 	Keep straight to "Oaxaca"	11.47
49.11	0.80	323 	Take left to "Oaxaca"	10.67
49.90	0.79	324 	Bumps (4)	9.88
50.18	0.27	325 	Bump Gas station	9.60
50.96	0.78	326 	Bump	8.82
51.24	0.27	327 	Bump	8.54
NEX REFERENCE				
51.64	0.39	328 	Bump	8.14


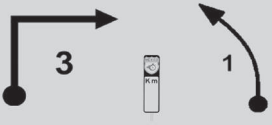

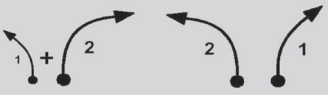

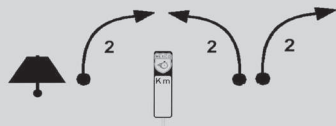

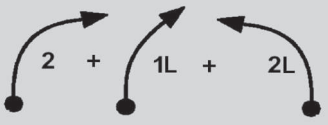

DISTANCE		DIRECTION	INFORMATION	DIST. REG.
TOTAL	PARTIAL			
51.64	0.39	328 	Bump	8.14
53.57	1.93	329 	Triple sign "Oaxaca 189" Nochixtlán 85 Yanhuitlán 70 Bumps (2)	6.21
54.13	0.56	330 	Km 5	5.64
56.33	2.19	331 	Km 7 Keep straight	3.45
58.14	1.80	332 	Km 9	1.64
59.60	1.46	333  <p>Lat: 17,75064 Lon: -97,73483</p>	Control CH Sign "Corral de piedra"	0.17
59.788	0.179	334  <p>Lat: 17,75139 Lon: -97,73333</p>	Control A (Helmets) (Sign "60 km/hr")	0.000

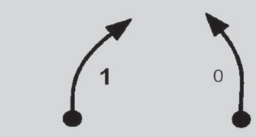
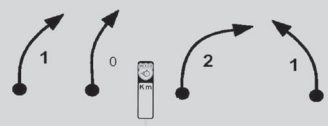
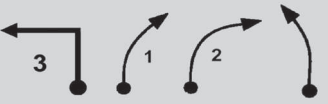
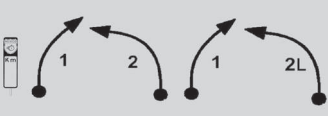

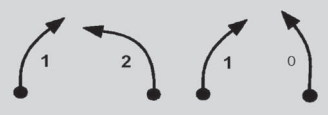
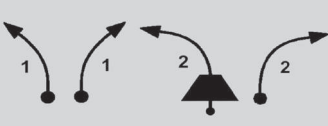

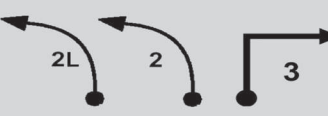
END OF SECTION

CH	8	TAMAZULAPAM	DISTANCE	9	
CH TC	9	YANHUITLAN	51.382 km		
SPECIAL STAGE			AVERAGE	TIME	00h50'
8	TAMAZULAPAM		22.283 km	45.3 km/h	

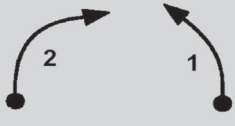
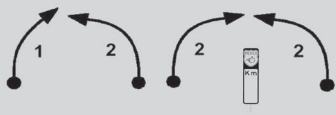
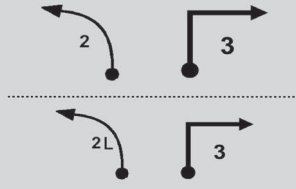

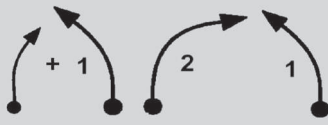

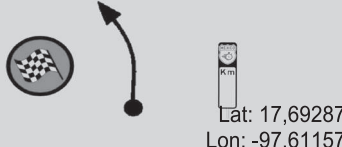


DISTANCE		DIRECTION	INFORMATION	DIST. REG.
TOTAL	PARTIAL			
0.000	0.000	<p>334 Lat: 17,75139 Lon: -97,73333</p>	Control A (Helmets) (Sign "60 km/hr")	51.382
0.30	0.30	<p>335</p>	Km 11 Left 0	51.08
0.67	0.37	<p>336</p>	Right 2 long	50.70
1.05	0.38	<p>337</p>	Short right Left 1 Right 1 Left 1	50.32
1.38	0.32	<p>338</p>	Left 1 long	50.00
1.75	0.37	<p>339</p>	Left 1 Right 2	49.63
2.36	0.60	<p>340</p>	Km 13 Left 2	49.02
2.57	0.21	<p>341</p>	Right 2 Left 2 Right 0	48.80
NEX REFERENCE				
3.05	0.48	<p>342</p>	Left 1 long Right 2 Km 14 Left 2 long Right 3	48.32





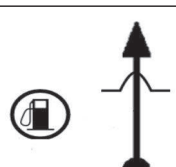




DISTANCE		DIRECTION	INFORMATION	DIST. REG.
TOTAL	PARTIAL			
3.05	0.48	<p>342</p>	Left 1 long Right 2 Km 14 Left 2 long Right 3	48.32
3.89	0.84	<p>343</p>	Left 1 long Left 1 Km 15 Right 3	47.48
4.92	1.03	<p>344</p>	Crest with left 1 Right 1 Left 1	46.45
5.94	1.02	<p>345</p>	Crest with left 2 Left 2	45.43
6.54	0.59	<p>346</p>	Right 3	44.83
6.80	0.26	<p>347</p>	Left 0	44.57
7.05	0.25	<p>348</p>	Crest with left 1 Crest straight	44.32
7.55	0.50	<p>349</p>	Left 2	43.82
NEX REFERENCE				
7.82	0.27	<p>350</p>	Right 1 Left 2	43.55


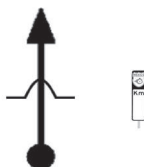






DISTANCE		DIRECTION	INFORMATION	DIST. REG.
TOTAL	PARTIAL			
7.82	0.27	350 	Right 1 Left 2	43.55
8.19	0.37	351 	Right 3 Km 19 Left 1	43.18
8.90	0.70	352 	Left 1	42.47
9.12	0.22	353 	Left 1 short + Right 2 Left 2 Right 1	42.25
9.69	0.56	354 	Right 2 Left 1 long	41.68
10.33	0.64	355 	Crest Right 2 Km 21 Left 2 Right 2	41.04
10.86	0.53	356 	Crest with left 2	40.51
11.12	0.26	357 	Right 2 + Right 1 long + Left 2 long	40.25
NEX REFERENCE				
11.82	0.70	358 	Right 1 Left 0	39.55

DISTANCE		DIRECTION	INFORMATION	DIST. REG.
TOTAL	PARTIAL			
11.82	0.70	358 	Right 1 Left 0	39.55
12.15	0.32	359 	Right 1 Right 0 Km 23 Right 2 Left 1	39.22
12.79	0.64	360 	Left 3 Right 1 Right 2 Left	38.58
13.43	0.64	361 	Km 24 Right 1 Left 2 Right 1 Left 2 long	37.94
14.09	0.66	362 	Right 1 Right 1 Km 25	37.28
14.53	0.44	363 	Right 1 Left 2 Right 1 Left 0	36.84
15.11	0.58	364 	Left 1 Right 1 Crest with left 2 Right 2	36.26
15.87	0.76	365 	Left 1 long + Right 3 long Km 27	35.50
NEX REFERENCE				
16.35	0.48	366 	Left 2 long Left 2 Right 3	35.02

DISTANCE		DIRECTION	INFORMATION	DIST. REG.
TOTAL	PARTIAL			
16.35	0.48	366 	Left 2 long Left 2 Right 3	35.02
17.01	0.65	367 	Left 1 Right 2 Km 28 Left 2	34.36
17.49	0.48	368 	Left 2 +	33.88
17.65	0.16	369 	Right 3 Left 0 Right 2	33.72
18.48	0.82	370 	Left 1 Km 29 Left 1 long tightens 2	32.89
18.65	0.17	371 	Right 1 Left 1	32.72
18.95	0.29	372 	Right 3	32.42
19.21	0.26	373 	Crest Left 2	32.16
NEX REFERENCE				
19.53	0.32	374 	Right 2 Left 1	31.84







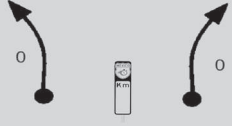



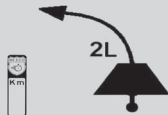
DISTANCE		DIRECTION	INFORMATION	DIST. REG.
TOTAL	PARTIAL			
19.53	0.32	 374	Right 2 Left 1	31.84
19.96	0.43	 375	Right 1 Left 2 Right 2 Km 31 Left 2	31.41
20.52	0.55	 376	Left 2 Right 3 Left 2 long Right 3	30.86
21.18	0.66	 377	Left 1 long	30.20
21.47	0.29	 378	Short right + Left 1 Right 2 Left 1	29.91
21.85	0.38	 379	Left 1 Right 1	29.53
22.283	0.433	 380 Lat: 17,69287 Lon: -97,61157	Control B On left Km 33	29.099
22.78	0.50	 381 Lat: 17,69411 Lon: -97,60703	Control C Mandatory stop Bump	28.59
NEX REFERENCE				
25.37	2.58	 382	Bridge (Río de Oro)	26.00

DISTANCE		DIRECTION	INFORMATION	DIST. REG.
TOTAL	PARTIAL			
25.37	2.58	382 	Bridge (Río de Oro)	26.00
27.57	2.20	383 	Sign "Bienvenidos a" Tamazuluapan Del progreso	23.80
27.96	0.38	384 	Bumps (5)	23.42
28.72	0.76	385 	Closed gas station Bump	22.66
29.23	0.51	386 	Gas station Bump	22.14
32.46	3.22	387 	Bumps (2) (Las Pilas)	18.91
34.28	1.81	388 	Km 45	17.10
35.78	1.50	389 	Bumps (2) (Chocani)	15.59
NEX REFERENCE				
36.94	1.16	390 	Bumps (2) (Yuyusa)	14.43

DISTANCE		DIRECTION	INFORMATION	DIST. REG.
TOTAL	PARTIAL			
36.94	1.16	390 	Bumps (2) (Yuyusa)	14.43
38.38	1.43	391 	Bumps (2) Km 49	12.99
38.85	0.47	392 	Gas station	12.52
44.20	5.34	393 	Bump	7.17
44.41	0.21	394 	Km 55 Speed bumps Bumps (2)	6.96
50.73	6.31	395 	Keep straight to "Oaxaca"	0.65
51.23	0.50	396  Lat: 17,57595 Lon: -97,42080	Control CH Km 62 Inv LS	0.14
51.382	0.145	397  Lat: 17,57702 Lon: -97,42004	Control A (Helmets) (Mark on the floor)	0.000

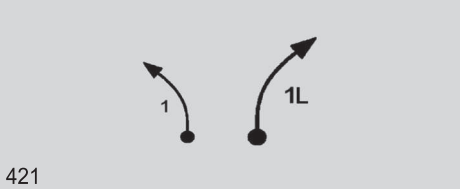
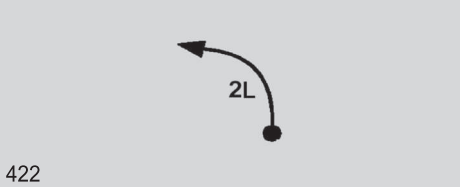
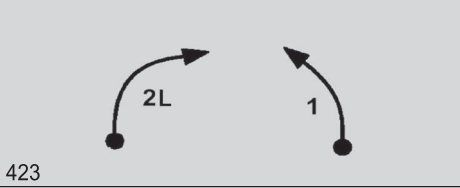
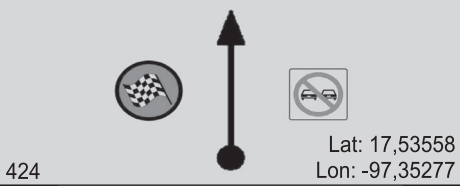
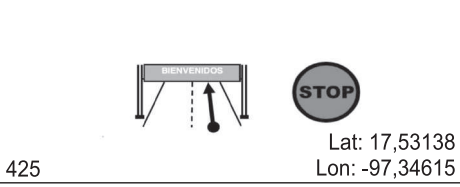
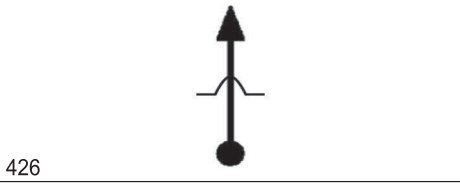
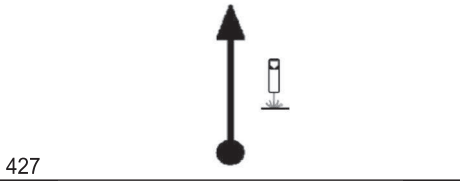
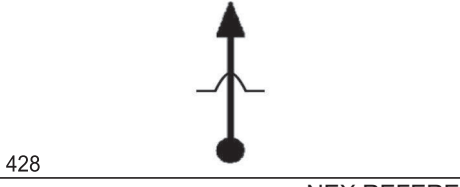

END OF SECTION







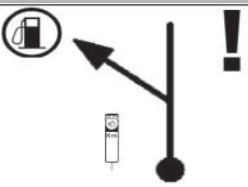
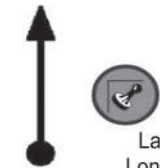
CH	9	YANHUITLAN	DISTANCE	10
CH	10	PEMEX NOCHIXTLAN SERVICE ENTRANCE	29.179 km	
SPECIAL STAGE			AVERAGE	TIME
9	YANAHUITLAN		11.495 km	
				00h25'

DISTANCE		DIRECTION	INFORMATION	DIST. REG.
TOTAL	PARTIAL			
0.000	0.000	   <p>Lat: 17,57702 Lon: -97,42004</p>	Control A (Helmets) (Mark on the floor)	29.179
0.07	0.07		Right 1 long tightens 2	29.10
0.44	0.37		Left 0	28.73
0.62	0.18		Right 1 Left 1	28.55
0.90	0.27		Left 0 Km 63 Right 0	28.27
1.26	0.36		Crest straight Dip	27.91
1.81	0.54		Right 1	27.36
2.02	0.21		Left 3 Right 3 Left 0	27.15
NEX REFERENCE				
2.80	0.78		Km 65 Crest with left 2 long	26.37

DISTANCE		DIRECTION	INFORMATION	DIST. REG.
TOTAL	PARTIAL			
2.80	0.78	<p>405</p>	<p>Km 65</p> <p>Crest with left 2 long</p>	26.37
3.36	0.55	<p>406</p>	<p>Left 2</p> <p>+ Right 3</p>	25.81
3.88	0.52	<p>407</p>	<p>Km 68</p> <p>Right 0</p>	25.29
4.51	0.63	<p>408</p>	<p>Left 2 very long</p> <p>Right 1 tightens 3</p>	24.66
5.16	0.65	<p>409</p>	<p>Left 0</p> <p>Crest with right 1</p>	24.01
5.68	0.52	<p>410</p>	<p>Right 0</p> <p>Short left</p>	23.49
6.15	0.47	<p>411</p>	<p>Crest with left 2 short</p>	23.02
6.48	0.32	<p>412</p>	<p>Left 0</p> <p>Right 1</p>	22.69
NEX REFERENCE				
6.77	0.29	<p>413</p>	<p>Crest with left 1</p> <p>Km 69</p> <p>Right 1</p>	22.40








DISTANCE		DIRECTION	INFORMATION	DIST. REG.
TOTAL	PARTIAL			
6.77	0.29	413	Crest with left 1 Km 69 Right 1	22.40
7.17	0.40	414	Crest with left 0 Crest with left 1	22.00
7.60	0.43	415	Right 2 Left 1	21.57
7.98	0.38	416	Km 70 Left 2 Right 2	21.19
8.42	0.43	417	Left 1	20.75
8.69	0.26	418	Right 1	20.48
8.98	0.28	419	Km 71 Left 1 Right 1	20.19
9.50	0.52	420	Left 1	19.67
NEX REFERENCE				
9.71	0.20	421	Left 1 short Right 1 long	19.46

DISTANCE		DIRECTION	INFORMATION	DIST. REG.
TOTAL	PARTIAL			
9.71	0.20	 <p>421</p>	Left 1 short Right 1 long	19.46
10.15	0.44	 <p>422</p>	Left 2 long	19.02
10.66	0.51	 <p>423</p>	Right 2 long Left 1	18.51
11.495	0.829	 <p>424</p> <p>Lat: 17,53558 Lon: -97,35277</p>	Control B Sign "No rebasar"	17.684
12.33	0.84	 <p>425</p> <p>Lat: 17,53138 Lon: -97,34615</p>	Control C Mandatory stop Top sign "Bienvenidos a Sto" Domingo de Yanhuitlan	16.84
12.68	0.34	 <p>426</p>	Bumps (2)	16.49
13.00	0.32	 <p>427</p>	Km 75	16.17
13.42	0.41	 <p>428</p>	Bumps (3)	15.75
NEX REFERENCE				
19.97	6.55	 <p>429</p>	Bumps (3)	9.20

DISTANCE		DIRECTION	INFORMATION	DIST. REG.
TOTAL	PARTIAL			
19.97	6.55	429 	Bumps (3)	9.20
21.92	1.95	430 	Bumps (2) (Sinaxtla)	7.25
22.68	0.76	431 	Bump Keep straight	6.49
25.43	2.75	432 	Gas station	3.74
25.99	0.55	433 	Attention Take right to "Oaxaca Cuota"	3.18
26.64	0.65	434 	Merge into highway Caution	2.53
29.15	2.50	435 	Km 178 Caution Take left to gas station Service	0.02
29.179	0.027	436  Lat: 17,44531 Lon: -97,22880	Control CHP <small>Early check in will not penalize</small> Service entrance	0.000

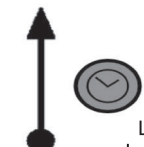
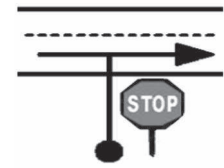



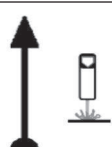



END OF SECTION






CH	10	PEMEX NOCHIXTLAN SERVICE ENTRANCE	DISTANCE	11	
CH	11	DEPARTURE SERVICE PEMEX NOCHIXTLAN	0.200 km		
SPECIAL STAGE			AVERAGE	TIME	00h40'
			0.3 km/h		

DISTANCE		DIRECTION	INFORMATION	DIST. REG.
TOTAL	PARTIAL			
0.000	0.000	  Lat: 17,44531 Lon: -97,22880	Control CHP <small>Early check in will not penalize</small> Service entrance	0.200
0.10	0.10	  437	Service 	0.10
0.200	0.100	  Lat: 17,44552 Lon: -97,22665	Control CH Service exit Exit on dirt road	0.000

END OF SECTION




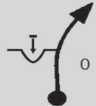




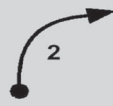


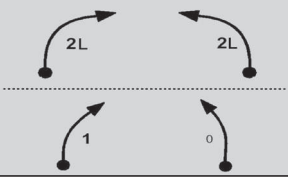


CH	11	DEPARTURE SERVICE PEMEX NOCHIXTAN	DISTANCE	12
CH TC	12	LLANO VERDE	29.612 km	
SPECIAL STAGE			AVERAGE	TIME
			71.1 km/h	00h25'

DISTANCE		DIRECTION	INFORMATION	DIST. REG.
TOTAL	PARTIAL			
0.000	0.000	 Lat: 17,44552 Lon: -97,22665	Control CH Service exit Exit on dirt road	29.612
0.01	0.01		Take left Into highway	29.59
0.12	0.10		Bridge over highway	29.49
0.35	0.23		Speed bumps Bump	29.26
0.68	0.32		Bumps (2)	28.93
2.97	2.29		Km 95	26.63
8.39	5.41		Keep straight to "Oaxaca"	21.22
14.95	6.56		Km 107	14.66
NEX REFERENCE				
27.05	12.09		Km 119	2.56



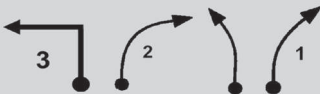
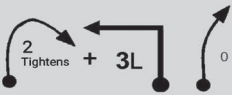
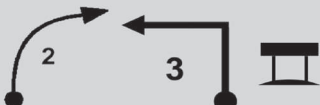


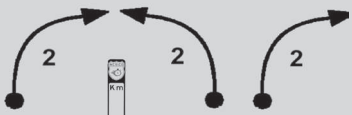

DISTANCE		DIRECTION	INFORMATION	DIST. REG.
TOTAL	PARTIAL			
27.05	12.09	446 	Km 119	2.56
28.75	1.70	447 	Sign "Llano Verde"	0.86
29.02	0.27	448 	High bumps (2) Km 121	0.59
29.53	0.51	449 	Control CH (Sign Inv LS)	0.07
29.612	0.074	450 	Control A (Helmets) (Mark on the floor)	0.000


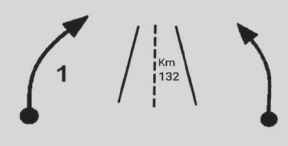



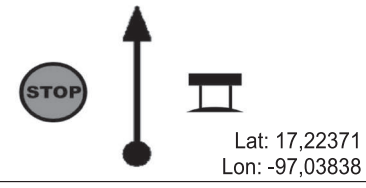

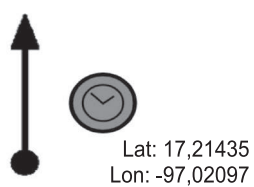

END OF SECTION

CH	12	LLANO VERDE	DISTANCE	13
CH TC	13	EL MARQUES	15.548 km	
SPECIAL STAGE			AVERAGE	00h15'
12	LLANO VERDE		11.171 km / 62.2 km/h	

DISTANCE		DIRECTION	INFORMATION	DIST. REG.
TOTAL	PARTIAL			
0.000	0.000	   <p>Lat: 17,29541 Lon: -97,08011</p>	Control A (Helmets) (Mark on the floor)	15.548
0.05	0.05		Right 0 with dip	15.49
0.18	0.13		Left 3 Right 2 Left 1	15.36
0.57	0.39		Right 1 long Left 2	14.97
0.91	0.33		Right 2 Left 2	14.63
1.43	0.52	 	Km 123 Right 2	14.10
1.68	0.24	 	Crest Left 2 Right 2 Left 2	13.86
2.13	0.45		Right 2 long Left 2 long Right 1 Left 0	13.41
NEX REFERENCE				
2.86	0.73	 	Crest Left 1 Right 1 Left 1	12.68

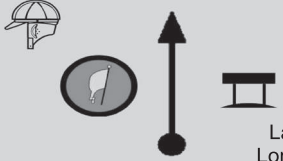

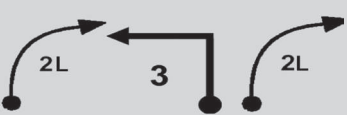
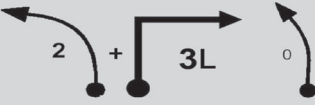




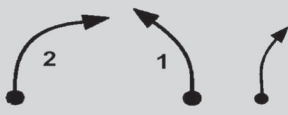
DISTANCE		DIRECTION	INFORMATION	DIST. REG.
TOTAL	PARTIAL			
2.86	0.73	<p>458</p>	Crest Left 1 Right 1 Left 1	12.68
3.33	0.47	<p>459</p>	Km 125 Left 3 Right 2 Left 1 Right 1	12.21
3.93	0.60	<p>460</p>	Right 2 Left 0 long	11.61
4.38	0.45	<p>461</p>	Right 0 Sign	11.16
4.77	0.38	<p>462</p>	Left 2	10.77
5.04	0.27	<p>463</p>	Right 2 Left 1	10.50
5.37	0.33	<p>464</p>	Left 1 Right 1 with dip	10.17
5.77	0.39	<p>465</p>	Right 1 Left 2 Right 1	9.77
NEX REFERENCE				
6.21	0.44	<p>466</p>	Left 1	9.33

DISTANCE		DIRECTION	INFORMATION	DIST. REG.
TOTAL	PARTIAL			
6.21	0.44	466 	Left 1	9.33
6.42	0.21	467 	Right 2	9.12
6.60	0.17	468 	Left 3 Right 2 Left Right 1	8.94
7.27	0.67	469 	Right 2 tightens + Left 3 long Right 0	8.27
7.90	0.63	470 	Right 2 Left 3 long Sign "San Andres Nuxiño"	7.64
8.44	0.54	471 	Crest Right 1 Left 2 Right 1	7.10
8.91	0.47	472 	Left 2 Right 0 short Left 0 short	6.63
9.26	0.34	473 	Right 2 Km 131 Left 2 Right 2	6.28
NEX REFERENCE				
9.82	0.56	474 	Left 2 Right 0	5.72

DISTANCE		DIRECTION	INFORMATION	DIST. REG.
TOTAL	PARTIAL			
9.82	0.56	 474	Left 2 Right 0	5.72
10.25	0.42	 475	Right 1 Km 132 floor Left	5.29
10.65	0.40	 476	Left 2 long	4.89
10.92	0.27	 477	Crest with right 2 long	4.62
11.171	0.249	 478	Control B (On exit curve)	4.377
11.45	0.28	 479	Control C Mandatory stop (Curve sign LS) Dirt road	4.09
13.49	2.04	 480	Km 135	2.05
15.38	1.89	 481	Control CH (Km 137)	0.16
15.548	0.161	 482	Control A (Helmets) (Km 137+080)	0.000

END OF SECTION
STAGE 1

CH	13	EL MARQUES	DISTANCE	14
CH	14	ARCH FRONT SANTO DOMINGO TEMPLE	59.170 km	
SPECIAL STAGE			AVERAGE	00h47'
13	EL MARQUES		21.103 km / 75.5 km/h	

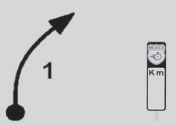






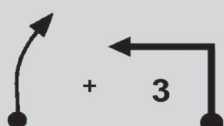
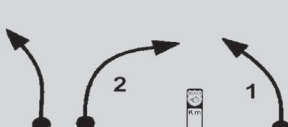
DISTANCE		DIRECTION	INFORMATION	DIST. REG.
TOTAL	PARTIAL			
0.000	0.000	 482	Control A (Helmets) (Km 137+080)	59.170
0.05	0.05	 483	Right Left 3 long	59.11
0.27	0.22	 484	Right 2 long Left 3 Right 2 long	58.89
0.83	0.55	 485	Left 2 + Right 3 long Left 0	58.33
1.30	0.46	 486	Left 2 short + Left 3 Right 2 Short left	57.86
1.73	0.43	 487	Left 2 + <div style="border: 1px solid black; padding: 2px; display: inline-block;">Right 2 very long Tightens 3</div>	57.43
2.12	0.39	 488	Left 0 Right	57.04
2.28	0.15	 489	Left 3 Right Left +	56.88
NEX REFERENCE				
2.65	0.36	 490	Right 2 Left 1 Short right	56.52

DISTANCE		DIRECTION	INFORMATION	DIST. REG.
TOTAL	PARTIAL			
2.65	0.36	<p>490</p>	Right 2 Left 1 Short right	56.52
2.91	0.26	<p>491</p>	Left 3 Right 0	56.25
3.12	0.20	<p>492</p>	Right 2 short + Right 3	56.05
3.36	0.24	<p>493</p>	Left 3 Left	55.80
3.77	0.41	<p>494</p>	Right 2 Km 141 Short right	55.39
4.18	0.41	<p>495</p>	Right 3 Left 3 long Left 0	54.98
4.81	0.62	<p>496</p>	Right 1 Left 2 short	54.35
5.09	0.28	<p>497</p>	Right Left 1 Right 3	54.07
NEX REFERENCE				
5.52	0.42	<p>498</p>	Left 1 long Crest with left short Right 3 + Left 3	53.64

DISTANCE		DIRECTION	INFORMATION	DIST. REG.
TOTAL	PARTIAL			
5.52	0.42	<p>498</p>	Left 1 long Crest with left short Right 3 + Left 3	53.64
6.10	0.57	<p>499</p>	Right 2	53.06
6.25	0.15	<p>500</p>	Short right Left 1	52.91
6.46	0.21	<p>501</p>	Right 3 short Left 2 Right 1 long +	52.70
6.90	0.44	<p>502</p>	Right 1 Left 0	52.26
7.15	0.25	<p>503</p>	Crest Left 3 + Right 2 Left	52.01
7.50	0.34	<p>504</p>	Right with bad road Left 1 Right 2	51.66
7.83	0.33	<p>505</p>	Left 1 Km 145 Right 2 Short left	51.33
NEX REFERENCE				
8.14	0.31	<p>506</p>	Left 3 Right 1 Right 0 + Crest with left	51.02









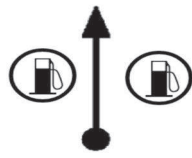
DISTANCE		DIRECTION	INFORMATION	DIST. REG.
TOTAL	PARTIAL			
8.14	0.31	506	Left 3 Right 1 Right 0 + Crest with left	51.02
8.54	0.39	507	Right 3 long	50.63
8.72	0.18	508	Left 3 long Right 1	50.45
9.01	0.29	509	Left 1 Right 2 Left 1	50.15
9.49	0.48	510	Right	49.67
9.88	0.38	511	Right 3 Km 147 Left 2 short + Right 2 + Left 3	49.29
10.25	0.37	512	Right 2 Left 2 Right 1	48.92
10.59	0.34	513	Left 2 Right 0	48.58
NEX REFERENCE				
10.82	0.23	514	Right Sign "El Correo"	48.34



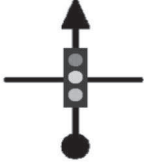
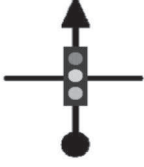
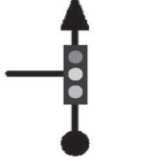

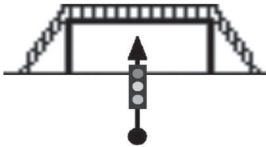

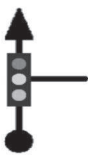
DISTANCE		DIRECTION	INFORMATION	DIST. REG.
TOTAL	PARTIAL			
10.82	0.23	514	Right Sign "El Correo"	48.34
11.04	0.22	515	Right 0 + Left 3 Right 3 Right 2	48.12
11.49	0.44	516	Left 3 Right 3 short	47.67
11.79	0.30	517	Right 4 long Km 149 Left 3	47.37
12.21	0.41	518	Left 1 Left 0 Right 3 Left 0	46.95
12.67	0.46	519	Right + Left 2 Right 2 Left 2 long	46.49
13.14	0.46	520	Right 1 Left 3 long Right 3	46.02
13.60	0.46	521	Left 1 Right 1 Left 3 short	45.56
NEX REFERENCE				
13.90	0.30	522	Right 1 Km 151	45.26


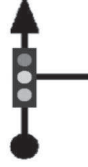

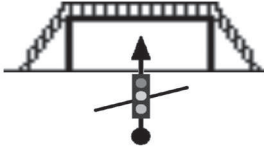
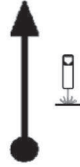




DISTANCE		DIRECTION	INFORMATION	DIST. REG.
TOTAL	PARTIAL			
13.90	0.30	522 	Right 1 Km 151	45.26
14.28	0.37	523 	Left 3 Right 3 Left 1	44.88
14.66	0.37	524 	Right 1 long Left 3	44.50
14.98	0.32	525 	Bridge with dip Right 1	44.18
15.18	0.20	526 	Right 3 Left 2	43.98
15.54	0.35	527 	Right 2 long tightens Left 1	43.62
16.19	0.65	528 	Crest with left short	42.97
16.38	0.18	529 	Right + Left 3	42.79
NEX REFERENCE				
16.74	0.36	530 	Left Right 2 Km 154 Left 1	42.42

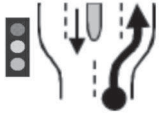
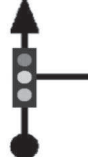
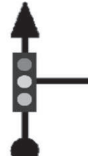

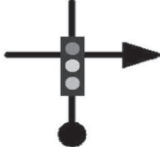








DISTANCE		DIRECTION	INFORMATION	DIST. REG.
TOTAL	PARTIAL			
16.74	0.36	<p>530</p>	Left Right 2 Km 154 Left 1	42.42
17.23	0.49	<p>531</p>	Crest with right 0	41.93
17.55	0.32	<p>532</p>	Left 4 Right 3 long Left 1	41.61
18.16	0.60	<p>533</p>	Right 0	41.00
18.53	0.37	<p>534</p>	Crest straight	40.63
18.76	0.22	<p>535</p>	Right 1	40.40
19.04	0.28	<p>536</p>	Km 156 Right 3 Left 2	40.12
19.43	0.38	<p>537</p>	Left 0	39.73
NEX REFERENCE				
19.61	0.18	<p>538</p>	Right 1 Left 3 Right 3 Left 2	39.55

DISTANCE		DIRECTION	INFORMATION	DIST. REG.
TOTAL	PARTIAL			
19.61	0.18	<p>538</p>	Right 1 Left 3 Right 3 Left 2	39.55
20.44	0.82	<p>539</p>	Right 3 Left 3 long Right 3 long	38.72
20.96	0.51	<p>540</p>	Km 158 Left 3	38.20
21.103	0.138	<p>541</p> <p>Lat: 17,28448 Lon: -96,91486</p>	Control B (On dirt road)	38.067
21.35	0.25	<p>542</p>	Right	37.81
21.62	0.26	<p>543</p> <p>Lat: 17,28550 Lon: -96,91013</p>	Control C Mandatory stop (Take to right road) (Sign)	37.54
22.10	0.48	<p>544</p>	Junction Take left after km 159 Then take left again Caution two way road	37.06
22.32	0.22	<p>545</p>	Bridge	36.84
NEX REFERENCE				
22.99	0.67	<p>546</p>	Triple sign "Oaxaca/Puebla/México"	36.17

DISTANCE		DIRECTION	INFORMATION	DIST. REG.
TOTAL	PARTIAL			
22.99	0.67	546 	Triple sign "Oaxaca/Puebla/México"	36.17
23.30	0.31	547 	Tollbooth \$32.00 Take center lane to "Oaxaca"	35.86
24.17	0.86	548 	Junction take right Highway	34.99
24.98	0.80	549 	Km 221	34.18
46.03	21.05	550 	Km 242	13.13
46.76	0.72	551 	Junction take right lane	12.40
46.98	0.22	552 	Top sign "Bienvenidos a Oaxaca"	12.18
47.85	0.87	553 	Traffic light straight "Oaxaca Centro " (Circuito interior)	11.31
NEX REFERENCE				
48.87	1.01	554 	Gas station	10.29

DISTANCE		DIRECTION	INFORMATION	DIST. REG.
TOTAL	PARTIAL			
48.87	1.01	554 	Gas station	10.29
49.82	0.94	555 	Traffic light straight (Monumento Juarez)	9.34
50.73	0.91	556 	Traffic light straight "Oaxaca Centro"	8.43
52.28	1.55	557 	Traffic light straight "Oaxaca Centro "	6.88
52.56	0.27	558 	Traffic light straight (Col. Del Maestro)	6.61
53.01	0.45	559 	Traffic light straight	6.15
53.48	0.46	560 	Traffic light straight Pedestrian bridge	5.68
53.82	0.34	561 	Traffic light straight	5.34
NEX REFERENCE				
54.06	0.23	562 	Traffic light straight	5.10

DISTANCE		DIRECTION	INFORMATION	DIST. REG.
TOTAL	PARTIAL			
54.06	0.23	562 	Traffic light straight	5.10
54.41	0.35	563 	Traffic light straight	4.75
54.82	0.40	564 	Traffic light Take left to "Itsmo"	4.34
55.18	0.36	565 	Traffic light straight Pedestrian bridge	3.98
55.37	0.18	566 	Km 1	3.79
55.66	0.29	567 	High bump	3.50
55.99	0.32	568 	High bump	3.17
57.20	1.21	569 	Keep straight (Tourist viewpoint RS)	1.96
NEX REFERENCE				
58.04	0.83	570 	Traffic light Median strip Keep on right road (Hotel Victoria LS)	1.12

DISTANCE		DIRECTION	INFORMATION	DIST. REG.
TOTAL	PARTIAL			
58.04	0.83	 570	Traffic light Median strip Keep on right road (Hotel Victoria LS)	1.12
58.16	0.12	 571	Traffic light straight (Itsmo Mitla)	1.00
58.30	0.13	 572	Traffic light straight	0.87
58.44	0.14	  573	Attention Take right to "Macedonio Alcala"	0.73
58.56	0.12	 574	Keep straight Speed bumps (C. Margarita M. de J.)	0.61
58.76	0.20	 575	Dip Keep straight (C. Valentín G. F.)	0.41
58.87	0.11	 576	Keep straight (C. Humboldt)	0.30
58.97	0.10	 577	Keep straight (C. Berriozábal)	0.20
59.17	0.20	   Lat: 17,06610 Lon: -96,72378 578	Control CHP  Finish line (Plaza Santo Domingo)	0.00

END OF SECTION
STAGE 1