

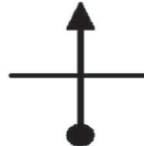


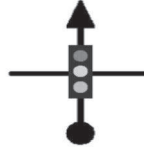
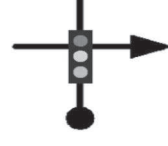
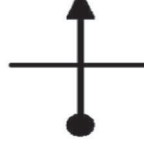

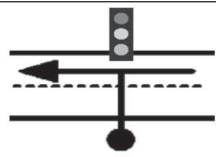
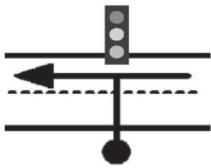
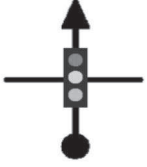



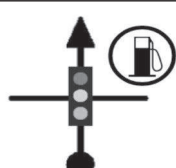


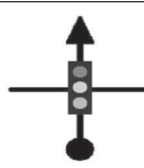




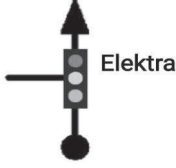
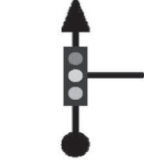
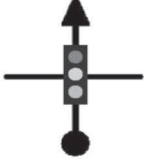
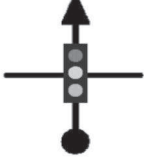


CH	0	ARCH FRONT SANTO DOMINGO TEMPLE	DISTANCE	1	
			38.085 km		
CH TC	1	HUITZO	AVERAGE	TIME	00h35'
SPECIAL STAGE			65.3 km/h		

DISTANCE		DIRECTION	INFORMATION	DIST. REG.
TOTAL	PARTIAL			
0.000	0.000	  <p>Lat: 17,06610 Lon: -96,72378</p>	Start Line Santo Domingo Temple . Stage 2	38.085
0.10	0.10		Keep straight	37.98
0.20	0.10		Keep straight	37.88
0.30	0.10		Turn right "C. José Ma Morelos"	37.78
0.40	0.10		Traffic light (Gracia Vigil)	37.68
0.51	0.11		Traffic light (Porfirio Diaz)	37.57
0.65	0.14		Keep straight	37.43
1.30	0.65		Bump (2)	36.78


NEXT REFERENCE




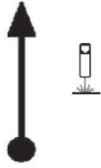
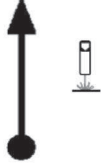

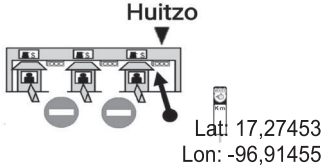


1.55	0.25		Traffic light Take left "Av. Niños Héroes "	36.53
------	------	---	---	-------










DISTANCE		DIRECTION	INFORMATION	DIST. REG.
TOTAL	PARTIAL			
1.55	0.25	9 	Traffic light Take left "Av. Niños Héroes "	36.53
1.70	0.14	10 	Traffic light (2) Keep straight	36.38
1.95	0.25	11 	Traffic light on curve Median strip (Entrance Hotel Victoria)	36.12
3.98	2.03	12 	Bumps (2)	34.09
4.78	0.79	13 	Traffic light Straight (To México)	33.30
5.18	0.40	14 	Traffic light (To México) Gas Station	32.90
5.56	0.38	15 	Traffic light	32.52
5.93	0.37	16 	Traffic light straight	32.15
NEX REFERENCE				
6.15	0.22	17 	Traffic light straight	31.92

DISTANCE		DIRECTION	INFORMATION	DIST. REG.
TOTAL	PARTIAL			
6.15	0.22	17 	Traffic light straight	31.92
6.48	0.33	18 	Traffic light straight	31.59
6.97	0.48	19 	Traffic light straight (Elektra)	31.10
7.40	0.42	20 	Traffic light straight "México Cuota "	30.68
7.68	0.28	21 	Traffic light "Huajuapan "	30.39
9.23	1.54	22 	Traffic Light "Huajuapan " México Etlá	28.85
10.13	0.89	23 	Traffic light straight (Juárez monument)	27.95
11.03	0.90	24 	Gas Station	27.05

NEX REFERENCE

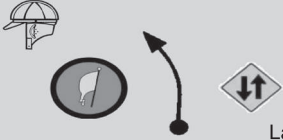

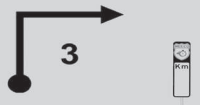






11.79	0.76	25 	Take left lane to "Nochixtlan - México " Cuota "Huajuapan "	26.28
-------	------	--	---	-------



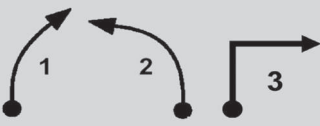

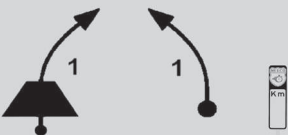
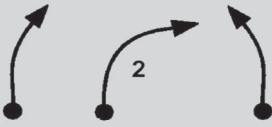



DISTANCE		DIRECTION	INFORMATION	DIST. REG.
TOTAL	PARTIAL			
11.79	0.76	25 	Take left lane to "Nochixtlan - México " Cuota "Huajuapan "	26.28
12.07	0.27	26 	Traffic Light straight "México"	26.00
13.15	1.08	27 	Take Left To "México Cuota"	24.92
16.99	3.83	28 	Km 239	21.09
26.01	9.01	29 	Km 230	12.07
35.07	9.06	30 	Km 221 Take right lane to "Huitzo"	3.00
36.07	1.00	31 	Km 220 Tollbooth \$32 Take right lane "Huitzo"	2.00
36.48	0.40	32 	Two way road	1.60
NEX REFERENCE				
36.64	0.16	33 	Speed bumps	1.44

DISTANCE		DIRECTION	INFORMATION	DIST. REG.
TOTAL	PARTIAL			
36.64	0.16	33 	Speed bumps	1.44
37.64	1.00	34   <p>Lat: 17,28444 Lon: -96,90787</p>	Control CH Second sign "Oaxaca " Carretera Federal Huitzo	0.43
37.77	0.12	35 	Take left	0.31
37.90	0.13	36  	Km 159 Sign "México Libre "	0.18
38.085	0.185	37    <p>Lat: 17,28547 Lon: -96,90921</p>	Control A (Helmets) Two way road	0.000

END OF SECTION

CH	1	HUITZO	DISTANCE	2
CH	2	LA HERRADURA	26.120 km	
SPECIAL STAGE			AVERAGE	TIME
1	HUITZO		21.814 km	
				00h25'

DISTANCE		DIRECTION	INFORMATION	DIST. REG.
TOTAL	PARTIAL			
0.000	0.000	 Lat: 17,28547 Lon: -96,90921	Control A (Helmets) Two way road	26.120
0.16	0.16		Left	25.95
0.55	0.39		Right 3 Km 158	25.56
0.78	0.22		Left 3 Right 3 long Left 1	25.34
1.57	0.79		Right 3 short Left 3 Right 3 long Left	24.54
2.13	0.55		Right	23.99
2.34	0.21		Right 1 Left 2 Km 156	23.78
2.78	0.44		Left 1	23.33
NEX REFERENCE				
3.03	0.25		Keep straight over crest	23.08

DISTANCE		DIRECTION	INFORMATION	DIST. REG.
TOTAL	PARTIAL			
3.03	0.25	45 	Keep straight over crest	23.08
3.40	0.37	46 	Left 1	22.71
3.60	0.20	47 	Right 1 Left 2 long Right 3	22.51
4.24	0.63	48 	Left	21.87
4.40	0.16	49 	Crest right 1 Left 1 Km 154	21.71
4.83	0.42	50 	Right Right 2 Left	21.28
5.45	0.62	51 	Crest Straight	20.66
5.73	0.27	52 	Km 153 Right 2 Left 2 With dip	20.38
NEX REFERENCE				
6.20	0.46	53 	Right 1 Left 2	19.91

DISTANCE		DIRECTION	INFORMATION	DIST. REG.
TOTAL	PARTIAL			
6.20	0.46	53	Right 1 Left 2	19.91
6.55	0.35	54	Left 1 with Bridge And dip Right 2	19.56
6.84	0.29	55	Left 1 Right 0 Right 1 Left 1	19.27
7.66	0.81	56	Crest Left 1 Km 151	18.45
7.81	0.15	57	Right 2 Left 0 Right 1	18.30
8.12	0.30	58	Left 2 Right 2 Left 1 Right 1 long	17.99
8.72	0.60	59	KM 150 Left 1 Right 0 Left 0	17.39
8.82	0.09	60	Short Right + Left 2	17.29
NEX REFERENCE				
9.23	0.41	61	Right Right 0 Right 3	16.88

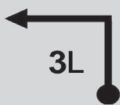


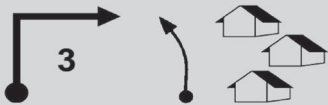
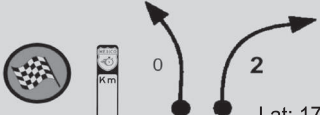




DISTANCE		DIRECTION	INFORMATION	DIST. REG.
TOTAL	PARTIAL			
9.23	0.41	<p>61</p>	Right Right 0 Right 3	16.88
9.76	0.53	<p>62</p>	Km 149 Left 3	16.35
9.95	0.18	<p>63</p>	Left 2	16.16
10.06	0.11	<p>64</p>	Right 3 Left 2 Left 2 Right 3	16.05
10.53	0.47	<p>65</p>	Left	15.58
10.74	0.20	<p>66</p>	Km 148 Left	15.37
10.94	0.20	<p>67</p>	Left 0 short Right 1	15.17
11.12	0.18	<p>68</p>	Left 0	14.99
NEX REFERENCE				
11.27	0.15	<p>69</p>	Right 1 Left 1	14.84

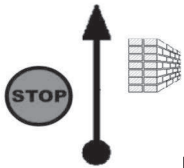
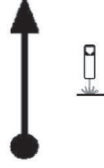
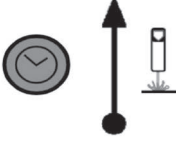

DISTANCE		DIRECTION	INFORMATION	DIST. REG.
TOTAL	PARTIAL			
11.27	0.15	69	Right 1 Left 1	14.84
11.44	0.17	70	Right 2 Left 1	14.67
11.61	0.17	71	Right 1 Left 1 Km 147	14.50
12.13	0.52	72	Crest with short left Left Right 1 Left 1	13.98
12.59	0.46	73	Right 0	13.52
12.84	0.24	74	Km 146 Left 0 + Right 3	13.28
13.01	0.17	75	Left 3	13.10
13.15	0.14	76	Right 0 Double left Right 3	12.96
NEX REFERENCE				
13.68	0.53	77	Right Km 145 Left 2 Right 0 Left 1 Right 0	12.43

DISTANCE		DIRECTION	INFORMATION	DIST. REG.
TOTAL	PARTIAL			
13.68	0.53	<p>77</p>	Right Km 145 Left 2 Right 0 Left 1 Right 0	12.43
14.10	0.41	<p>78</p>	Left Short Right + Left 1 Right 2	12.01
14.60	0.50	<p>79</p>	Right 0 Left 1 Left 1 Right 2	11.51
15.10	0.50	<p>80</p>	Left 2 Right 0 Short left	11.01
15.49	0.38	<p>81</p>	Left 1	10.62
15.63	0.13	<p>82</p>	Right 2 Left 2	10.49
15.84	0.21	<p>83</p>	Right Crest with right 2 Downing hill	10.28
16.23	0.39	<p>84</p>	Left 2 Right	9.88
NEX REFERENCE				
16.46	0.23	<p>85</p>	Left Right 0	9.65

DISTANCE		DIRECTION	INFORMATION	DIST. REG.
TOTAL	PARTIAL			
16.46	0.23	85	Left Right 0	9.65
16.77	0.31	86	Km 142 Left Village (El Tejcote)	9.34
16.99	0.22	87	Right 0 Right 3	9.12
17.32	0.33	88	Left 2	8.79
17.61	0.29	89	Left 1	8.50
17.78	0.17	90	Km 141 Left 1	8.33
18.11	0.32	91	Right 2 long Tightens	8.00
18.36	0.25	92	Left 2 long Left 1 + Right 3 Km 140	7.75
NEX REFERENCE				
18.86	0.49	93	Right 2 Left 2 Right 0	7.25

DISTANCE		DIRECTION	INFORMATION	DIST. REG.
TOTAL	PARTIAL			
18.86	0.49	<p>93</p>	Right 2 Left 2 Right 0	7.25
19.28	0.42	<p>94</p>	Right 3	6.83
19.45	0.17	<p>95</p>	Short left + Right 0 Left 3 very long Tightens	6.66
19.87	0.42	<p>96</p>	Right 2	6.24
20.01	0.14	<p>97</p>	Short right + Left 3	6.10
20.18	0.17	<p>98</p>	Right 2 Right 2	5.93
20.45	0.26	<p>99</p>	Right 1 + Left 3 long	5.66
20.72	0.27	<p>100</p>	Km 138 Right 2 long	5.39
NEX REFERENCE				
20.90	0.18	<p>101</p>	Left 3 long	5.21

DISTANCE		DIRECTION	INFORMATION	DIST. REG.
TOTAL	PARTIAL			
20.90	0.18	 101	Left 3 long	5.21
21.13	0.23	 102	Right 3 long	4.98
21.28	0.15	 103	Left 3	4.83
21.44	0.16	 104	Right 3 Left short Village (El Marquez)	4.67
21.814	0.365	 105 Lat: 17,21439 Lon: -97,02019	Control B Km 137 Left 0 Right 2	4.306
21.82	0.01	 106	Left 0	4.29
22.07	0.25	 107	Right 0 Left 0	4.04
22.31	0.24	 108	Left 0	3.80
NEX REFERENCE				
22.61	0.29	 109 Lat: 17,21714 Lon: -97,02631	Control C Mandatory stop Before Wall	3.50

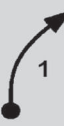

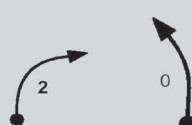

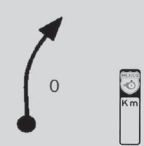


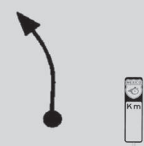
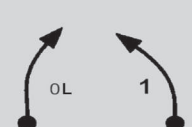
DISTANCE		DIRECTION	INFORMATION	DIST. REG.
TOTAL	PARTIAL			
22.61	0.29	109  Lat: 17,21714 Lon: -97,02631	Control C Mandatory stop Before Wall	3.50
24.83	2.22	110 	Km 134	1.28
25.83	1.00	111  Lat: 17,22366 Lon: -97,03837	Control CH Km 133	0.28
26.120	0.285	112  Lat: 17,22610 Lon: -97,03935	Control A (Helmets) Long left Crest right 1 (5mts after curve)	0.000

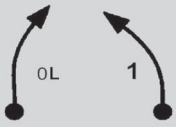


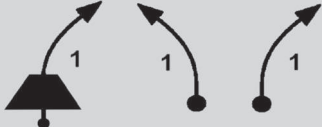

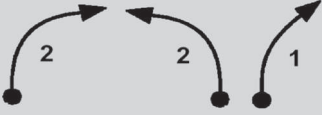



END OF SECTION







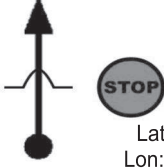


CH	2	LA HERRADURA	DISTANCE	3		
CH	3	NOCHIXTLAN SERVICE ENTRANCE	40.786 km			
SPECIAL STAGE			AVERAGE			
2	LA HERRADURA		11.250 km	61.2 km/h	TIME	00h40'



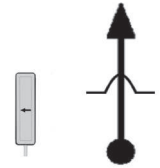

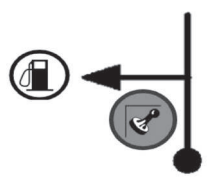
DISTANCE		DIRECTION	INFORMATION	DIST. REG.
TOTAL	PARTIAL			
0.000	0.000	<p>112 Lat: 17,22610 Lon: -97,03935</p>	Control A (Helmets) Long left Crest right 1 (5mts after curve)	40.786
0.70	0.70	<p>113</p>	Short right Km 132 floor Left 1 short	40.08
1.00	0.29	<p>114</p>	Left 0 Right 1	39.78
1.53	0.53	<p>115</p>	Left 1	39.25
1.64	0.11	<p>116</p>	Right 1 Km 131	39.14
1.79	0.15	<p>117</p>	Left 1	38.99
1.90	0.11	<p>118</p>	Right 0 Left 1 short	38.88
2.13	0.23	<p>119</p>	Right 1	38.65
NEX REFERENCE				
2.29	0.16	<p>120</p>	Left	38.49

DISTANCE		DIRECTION	INFORMATION	DIST. REG.
TOTAL	PARTIAL			
2.29	0.16	120	Left	38.49
2.49	0.20	121	Right 1	38.29
2.64	0.15	122	Left 1 Km 130 Crest long right 2	38.14
3.14	0.50	123	Left 1	37.64
3.38	0.24	124	Left 2 Right 3 long Km 100 Left 1 Double	37.39
4.00	0.61	125	Left 2	36.78
4.18	0.18	126	Right 0 Left 2 Right 3	36.60
4.57	0.39	127	Left 2 Km 128	36.21
NEX REFERENCE				
4.79	0.22	128	Right 1	35.98

DISTANCE		DIRECTION	INFORMATION	DIST. REG.
TOTAL	PARTIAL			
4.79	0.22	128 	Right 1	35.98
4.97	0.17	129 	Left 1	35.81
5.15	0.18	130 	Right 2 short Left 0	35.63
5.46	0.31	131 	Left 0	35.32
5.64	0.18	132 	Right 0 Km 127	35.14
5.84	0.20	133 	Right 1 Left 0	34.93
6.24	0.40	134 	Right 1 Village (San Andrés Nuxiño)	34.53
6.49	0.25	135 	Left Km 126	34.28
NEX REFERENCE				
6.78	0.28	136 	Right 0 long Left 1	34.00

DISTANCE		DIRECTION	INFORMATION	DIST. REG.
TOTAL	PARTIAL			
6.78	0.28	136 	Right 0 long Left 1	34.00
7.19	0.41	137 	Left 1	33.58
7.31	0.12	138 	Right 1 Left 1 Right 1 Km 125	33.46
7.82	0.51	139 	Crest right 1 Left 1 Right 1	32.95
8.40	0.57	140 	Right 0 short + Left 2 Right 3 Left 2 long	32.38
9.02	0.61	141 	Right 2 Left 2 Right 1	31.76
9.58	0.55	142 	Left 3 Km 123	31.20
9.91	0.33	143 	Right 1 long Left 2	30.87
NEX REFERENCE				
10.23	0.32	144 	Right 2 Left 2 long	30.55

DISTANCE		DIRECTION	INFORMATION	DIST. REG.
TOTAL	PARTIAL			
10.23	0.32	 <p>144</p>	Right 2 Left 2 long	30.55
10.61	0.37	 <p>145</p>	Right 2 with dip + Left 3	30.17
10.82	0.21	 <p>146</p>	Right 3	29.96
11.00	0.18	 <p>147</p>	Left with dip	29.78
11.250	0.250	 <p>148</p> <p>Lat: 17,29594 Lon: -97,08049</p>	Control B Curve sign	29.536
11.35	0.10	 <p>149</p>	Right 0	29.43
11.64	0.29	 <p>150</p> <p>Lat: 17,29904 Lon: -97,08223</p>	Control C Mandatory stop High bump	29.14
11.75	0.11	 <p>151</p>	High bump	29.03
NEX REFERENCE				
18.75	6.99	 <p>152</p>	Km 114	22.03

DISTANCE		DIRECTION	INFORMATION	DIST. REG.
TOTAL	PARTIAL			
18.75	6.99	152 	Km 114	22.03
32.83	14.08	153 	Km 100	7.94
39.85	7.01	154 	Km 93 L.I Inv Bumps (2)	0.93
40.42	0.57	155 	Bump Bridge (La Comisión)	0.35
40.786	0.359	156  Lat: 17,44556 Lon: -97,22663	Control CHP <small>Early check in will not penalize</small> Entrance to gas station To the left	0.000










END OF SECTION




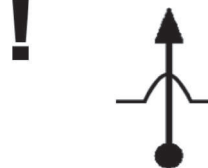





CH	4	NOCHIXTLAN SERVICE ENTRANCE	DISTANCE	4
CH TC	5	NOCHIXTLAN SERVICE DEPARTURE	0.200 km	
SPECIAL STAGE			AVERAGE	TIME
			0.2 km/h	00h55'





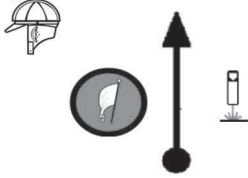
DISTANCE		DIRECTION	INFORMATION	DIST. REG.
TOTAL	PARTIAL			
0.000	0.000	156 	Control CHP Early check in will not penalize Entrance to gas station To the left	0.200
0.10	0.10	157 	Service 	0.10
0.200	0.100	158 	Control CH Exit service Rail in front of Km 178 LS Inv	0.000

END OF SECTION

TC	5	NOCHIXTLAN SERVICE DEPERTURE	DISTANCE	5	
CH TC	6	YANHUITLAN	17.572 km		
SPECIAL STAGE			AVERAGE	TIME	00h20'
			52.7 km/h		

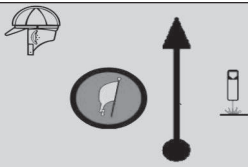


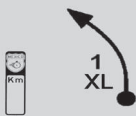

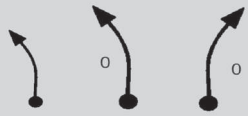



DISTANCE		DIRECTION	INFORMATION	DIST. REG.
TOTAL	PARTIAL			
0.000	0.000	 <p>Lat: 17,44533 Lon: -97,22891</p>	Control CH Exit service Rail in front of Km 178 LS Inv	17.572
0.20	0.20		Sign "Arroyo la Cuesta"	17.36
1.00	0.79		Km 49	16.57
1.56	0.56		Sign "Nochixtlan" Huajuapán Exit in 1 km	16.00
2.01	0.45		Km 176	15.55
2.48	0.46		Attention Do not exit (Nochixtlán) Keep straight to Puebla	15.09
2.86	0.38		Exit right after bridge Exit highway	14.70
3.11	0.25		Keep straight to "Huajuapán"	14.45
NEX REFERENCE				
4.07	0.96		Gas Station	13.49

DISTANCE		DIRECTION	INFORMATION	DIST. REG.
TOTAL	PARTIAL			
4.07	0.96	166 	Gas Station	13.49
5.80	1.72	167 	Km 86	11.76
6.92	1.11	168 	Caution Bumps (2) (At the exit of right corner) (Sinaxtla)	10.65
7.67	0.75	169 	High bump	9.89
9.34	1.66	170 	Bumps (2)	8.22
9.63	0.29	171 	Bump	7.93
9.89	0.26	172 	Km 82	7.67
11.89	1.99	173 	Km 80	5.68
NEX REFERENCE				
15.89	4.00	174 	Bumps (3) (vanhuitlan)	1.67

DISTANCE		DIRECTION	INFORMATION	DIST. REG.
TOTAL	PARTIAL			
15.89	4.00	174 	Bumps (3) (vanhuítlan)	1.67
16.75	0.85	175 	Bump (Sto Domingo temple)	0.81
16.94	0.18	176 	Bump	0.63
17.29	0.35	177  Lat: 17,53148 Lon: -97,34612	Control CH Sign "60km/hr"	0.27
17.572	0.279	178  Lat: 17,53285 Lon: -97,34829	Control A (Helmets) Km 74	0.000





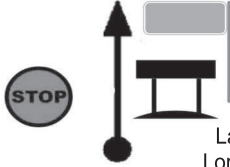




END OF SECTION





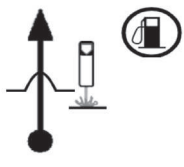


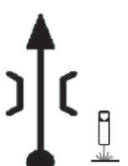

CH	6	YANHUITLAN	DISTANCE	6	
CH TC	7	TAMAZULAPAM	41.213 km		
SPECIAL STAGE			AVERAGE	TIME	00h36'
6	YANHUITLAN		12.066 km	68.7 km/h	








DISTANCE		DIRECTION	INFORMATION	DIST. REG.
TOTAL	PARTIAL			
0.000	0.000	 Lat: 17,53285 Lon: -97,34829	Control A (Helmets) Km 74	41.213
0.31	0.31		Crest straight	40.90
0.68	0.37		Right	40.52
0.96	0.27		Km 73 L.I Left 1 very long	40.24
1.53	0.56		Right 2 long	39.68
1.88	0.35		Short left Left 0 Right 0	39.33
2.38	0.50		Right 0	38.82
2.68	0.29		Left 1 Right 1 Km 71	38.52
NEX REFERENCE				
3.16	0.47		Left 1 Right 1	38.05

DISTANCE		DIRECTION	INFORMATION	DIST. REG.
TOTAL	PARTIAL			
3.16	0.47	186 	Left 1 Right 1	38.05
3.68	0.52	187 	Left 2 Right 1 Km 70	37.53
4.16	0.48	188 	Right 1 Left 2	37.04
4.50	0.34	189 	Right 1 Crest with right 0 Left 1	36.70
5.13	0.62	190 	Km 69 LS Right 1 Left 2 Right	36.08
5.66	0.53	191 	Right 0	35.54
5.81	0.15	192 	Crest straight Right Km 68 Left 0	35.39
6.47	0.66	193 	Left 2	34.73
NEX REFERENCE				
6.64	0.17	194 	Crest With Right 1 Left 3 Long	34.56

DISTANCE		DIRECTION	INFORMATION	DIST. REG.
TOTAL	PARTIAL			
6.64	0.17	194	Crest With Right 1 Left 3 Long	34.56
7.09	0.44	195	Km 67 Left Right 2 long	34.11
7.96	0.86	196	Left Km 66	33.25
8.29	0.33	197	Left 3 Right 1	32.91
8.78	0.48	198	Right 2 long Km 65	32.43
9.61	0.83	199	Right 0 short + Left 3 Right 2	31.59
10.22	0.60	200	Km 64 Left	30.99
10.73	0.51	201	Crest With Left 1 Right 2 + Right 2 Left 1	30.47
NEX REFERENCE				
11.47	0.73	202	Right 2 Left 2	29.74

DISTANCE		DIRECTION	INFORMATION	DIST. REG.
TOTAL	PARTIAL			
11.47	0.73	 202	Right 2 Left 2	29.74
11.76	0.29	 203	Left 0	29.45
12.066	0.303	 204 Lat: 17,57705 Lon: -97,42008	Control B (Floor RS)	29.147
12.22	0.15	 205	Right 1	28.99
12.66	0.44	 206 Lat: 17,57357 Lon: -97,42390	Control C Mandatory Stop "Huajuapán/Tlaxiaco"	28.54
18.10	5.43	 207	Km 56 Speed bumps with bumps (2) (Yodobada)	23.11
24.16	6.06	 208	Km 50 floor	17.04
24.60	0.44	 209	Gas Station	16.60
NEX REFERENCE				
24.98	0.37	 210	Bumps (2) (Tejupan)	16.23

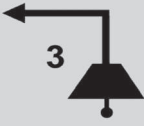
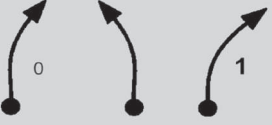

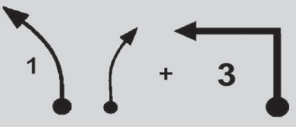

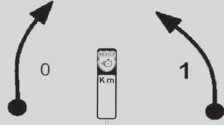



DISTANCE		DIRECTION	INFORMATION	DIST. REG.
TOTAL	PARTIAL			
24.98	0.37	210 	Bumps(2) (Tejupan)	16.23
26.44	1.46	211 	Bumps (2)	14.77
27.49	1.05	212 	Bumps(2)	13.71
30.89	3.39	213 	Bumps (2) (Las pilas)	10.31
34.15	3.25	214 	Km 40 Bumps 2 Gas Station	7.06
34.62	0.47	215 	Gas station Out of service Village (Tamazulapan)	6.58
34.96	0.34	216 	Bumps (5)	6.24
38.08	3.11	217 	Bridge (Tandique) Km 36	3.13
NEX REFERENCE				
40.23	2.15	218 	Km 34	0.97



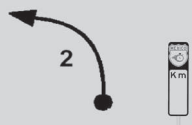

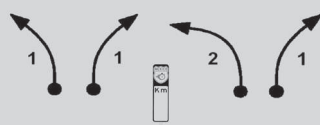
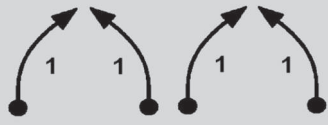
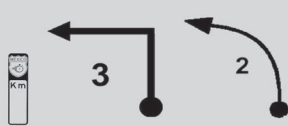
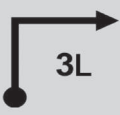
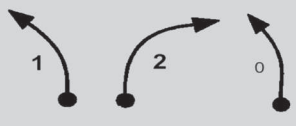
DISTANCE		DIRECTION	INFORMATION	DIST. REG.
TOTAL	PARTIAL			
40.23	2.15	218 	Km 34	0.97
40.71	0.47	219 	Bump	0.50
41.01	0.30	220   <p>Lat: 17,69333 Lon: -97,60976</p>	Control CH Concrete ramp	0.19
41.213	0.195	221    <p>Lat: 17,69291 Lon: -97,61153</p>	Control A (Helmets) Km 33 L.I Inv	0.000

END OF SECTION

CH	7	TAMAZULAPAM	DISTANCE	7		
CH TC	8	MILTEPEC	67.295 km			
SPECIAL STAGE			AVERAGE			
7	TAMAZULAPAM		21.994 km	57.7 km/h	TIME	01h10'

DISTANCE		DIRECTION	INFORMATION	DIST. REG.
TOTAL	PARTIAL			
0.000	0.000	<p>221</p> <p>Lat: 17,69291 Lon: -97,61153</p>	Control A (Helmets) Km 33 L.I Inv	67.295
0.16	0.16	<p>222</p>	Left 1 Right 1 Right 1 Left 2 Right 1 short	67.13
0.87	0.71	<p>223</p>	Right 1 Km 32 Left 3	66.42
1.28	0.41	<p>224</p>	Right 1 Long Left 1 Right 1	66.01
1.78	0.50	<p>225</p>	Right 0 Km 31 Left 0	65.51
1.98	0.20	<p>226</p>	Right 0 Left	65.31
2.34	0.36	<p>227</p>	Right 0 Left 2	64.94
2.75	0.40	<p>228</p>	Right 1 Km 30	64.53
NEX REFERENCE				
3.00	0.25	<p>229</p>	Crest with left 3	64.28


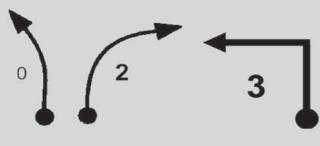
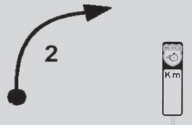

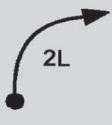
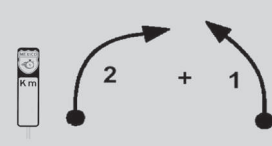
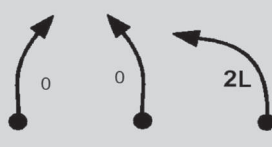


DISTANCE		DIRECTION	INFORMATION	DIST. REG.
TOTAL	PARTIAL			
3.00	0.25	 229	Crest with left 3	64.28
3.39	0.39	 230	Right 0 Left Right 1	63.89
3.83	0.43	 231	Right Km 29 Right 1	63.46
4.29	0.45	 232	Left 1 Short Right + Left 3	63.00
4.55	0.26	 233	Right 2 Long	62.74
4.81	0.26	 234	Right 0 Km 28 Left 1	62.48
5.14	0.32	 235	Right 0	62.15
5.33	0.19	 236	Left 2	61.96
NEX REFERENCE				
5.50	0.17	 237	Right 0	61.79

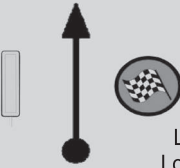








DISTANCE		DIRECTION	INFORMATION	DIST. REG.
TOTAL	PARTIAL			
5.50	0.17	 237	Right 0	61.79
5.66	0.15	 238	Right 0 Long	61.63
5.91	0.25	 239	Left 2 km 27	61.38
6.12	0.21	 240	Long right	61.17
6.51	0.39	 241	Left 1 Right 1 Km 26 Left 2 Right 1	60.78
7.20	0.68	 242	Right 1 Left 1 Right 1 Left 1	60.09
7.91	0.71	 243	Km 25 LS Left 3 Left 2	59.37
8.15	0.23	 244	Right 3 long	59.14
NEX REFERENCE				
8.45	0.29	 245	Left 1 Right 2 Left 0	58.84



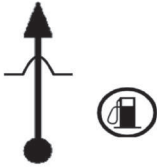






DISTANCE		DIRECTION	INFORMATION	DIST. REG.
TOTAL	PARTIAL			
8.45	0.29	<p>245</p>	Left 1 Right 2 Left 0	58.84
8.81	0.36	<p>246</p>	Km 24 L.D Right 1 Left 2	58.47
9.14	0.32	<p>247</p>	Left 2 Right 3	58.15
9.51	0.37	<p>248</p>	Right 2 Left 1	57.78
9.82	0.31	<p>249</p>	Left 1 tightens to 2	57.47
10.11	0.29	<p>250</p>	Right 1 Left 2	57.18
10.52	0.40	<p>251</p>	Right 3 long Left 2 very long Tightens Km 22	56.77
11.15	0.63	<p>252</p>	Right 1 Crest Straight	56.13
NEX REFERENCE				
11.57	0.41	<p>253</p>	Left 2 Right 1 Km 21 Left 0	55.72






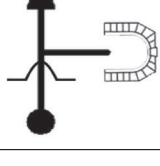



DISTANCE		DIRECTION	INFORMATION	DIST. REG.
TOTAL	PARTIAL			
11.57	0.41	<p>253</p>	Left 2 Right 1 Km 21 Left 0	55.72
12.08	0.51	<p>254</p>	Crest With Right 2 Left 1	55.21
12.64	0.56	<p>255</p>	Left 0 Right 1 Km 20 Left 1	54.64
13.00	0.36	<p>256</p>	Right 0	54.28
13.24	0.23	<p>257</p>	Right 0	54.05
13.66	0.42	<p>258</p>	Right 1 Km 19 Left 2	53.63
14.11	0.45	<p>259</p>	Right 1 Left 0	53.17
14.50	0.38	<p>260</p>	Right 1	52.79
NEX REFERENCE				
14.93	0.43	<p>261</p>	Km 18 Crest with right 0	52.35

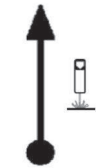








DISTANCE		DIRECTION	INFORMATION	DIST. REG.
TOTAL	PARTIAL			
14.93	0.43	 261	Km 18 Crest with right 0	52.35
15.30	0.36	 262	Right Left 3	51.99
15.84	0.53	 263	Right 0 Km 17	51.45
16.07	0.23	 264	Right 1 Crest Straight	51.22
16.81	0.74	 265	Km 16 Crest with right 1 Left 1 Right 1	50.48
17.65	0.83	 266	Left 3 Right	49.64
18.11	0.46	 267	Right 1 Long	49.17
18.47	0.35	 268	Left 3 Right 2 long Left 2 Km 14	48.82
NEX REFERENCE				
19.00	0.53	 269	Right 2	48.29


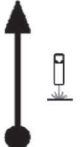
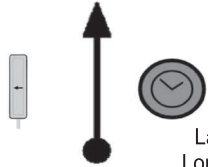
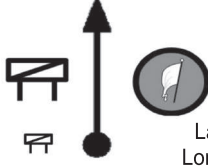
DISTANCE		DIRECTION	INFORMATION	DIST. REG.
TOTAL	PARTIAL			
19.00	0.53	 269	Right 2	48.29
19.27	0.27	 270	Left 0 Right 2 Left 3	48.02
19.74	0.46	 271	Right 2 Km 13	47.55
20.11	0.37	 272	Left 2 Right 1	47.17
20.65	0.54	 273	Right 2 long	46.63
21.03	0.38	 274	Km 12 Right 2 + Left 1	46.25
21.13	0.09	 275	Right 0 Left 0 Left 2 long	46.15
21.64	0.50	 276	Crest with right 1 long	45.65
NEX REFERENCE				
21.994	0.354	 277 Lat: 17,75273 Lon: -97,73087	Control B Km 11 inverted	45.301

DISTANCE		DIRECTION	INFORMATION	DIST. REG.
TOTAL	PARTIAL			
21.994	0.354	 <p>277</p> <p>Lat: 17,75273 Lon: -97,73087</p>	<p>Control B</p> <p>Km 11 inverted</p>	45.301
22.72	0.73	 <p>278</p> <p>Lat: 17,75012 Lon: -97,73713</p>	<p>Control C</p> <p>Mandatory Stop</p> <p>(In front of "Abarrotes Lucero")</p>	44.56
25.44	2.71	 <p>279</p>	<p>Triple sign</p> <p>◀ Tezoatlán 22</p> <p>◀ Sta. María Tindu 60</p> <p>◀ Stos. Reyes Tepejillo</p> <p>Keep straight</p>	41.84
25.71	0.27	 <p>280</p>	<p>Km 7 L.I Inv</p>	41.57
28.21	2.49	 <p>281</p>	<p>Bumps (2)</p> <p>(El molino)</p>	39.08
30.42	2.20	 <p>282</p>	<p>Bumps (3)</p> <p>(Vista Hermosa)</p>	36.87
31.60	1.18	 <p>283</p>	<p>Gas Station</p> <p>Speed bumps</p> <p>Sign</p> <p>"Bienvenidos a Huajuapán "</p>	35.69
32.05	0.44	 <p>284</p>	<p>Bumps (2)</p>	35.24
NEX REFERENCE				
32.85	0.80	 <p>285</p>	<p>Roundabout take right</p> <p>To</p> <p>"México "</p> <p>Tehuacán</p>	34.43

DISTANCE		DIRECTION	INFORMATION	DIST. REG.
TOTAL	PARTIAL			
32.85	0.80	285 	Roundabout take right To "México" Tehuacán	34.43
33.57	0.71	286 	Keep straight to "Tehuacán"	33.72
34.35	0.78	287 	Gas Station Bumps (2)	32.94
35.12	0.76	288 	Bump	32.17
35.84	0.71	289 	Bump	31.45
36.21	0.36	290 	Gas Station	31.08
36.35	0.14	291 	Bump	30.94
37.98	1.62	292 	Bump (Huajolotitlán)	29.31
NEX REFERENCE				
38.50	0.52	293 	Bumps 2	28.79

DISTANCE		DIRECTION	INFORMATION	DIST. REG.
TOTAL	PARTIAL			
38.50	0.52	293 	Bumps 2	28.79
40.46	1.96	294 	Bumps (3)	26.82
42.14	1.68	295 	Km 112 Bumps (2)	25.14
43.91	1.76	296 	(Sta María Yucuhiti) Bumps (2) Km 110	23.38
45.18	1.27	297 	Bump	22.11
47.09	1.90	298 	Arch entrance (Sta María Camotlan) Right side	20.20
47.54	0.44	299 	Caution Pot holes next 10kms	19.75
48.83	1.29	300 	Bump	18.46
NEX REFERENCE				
52.13	3.30	301 	Km 102	15.15



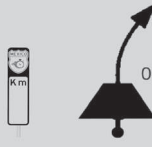


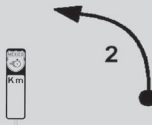


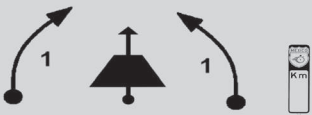
DISTANCE		DIRECTION	INFORMATION	DIST. REG.
TOTAL	PARTIAL			
52.13	3.30	301 	Km 102	15.15
52.94	0.80	302 	(Cuyotepeji) High bumps (4)	14.34
54.24	1.29	303 	Km 100	13.05
60.08	5.84	304 	Bump Km 94 Bumps (4)	7.20
60.76	0.68	305 	High bump chapel RS	6.52
61.16	0.40	306 	Km 93	6.12
62.06	0.90	307 	Km 92	5.22
64.17	2.10	308 	Km 90	3.11
NEX REFERENCE				
66.12	1.94	309 	Bad road	1.17

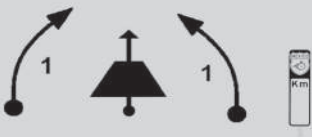





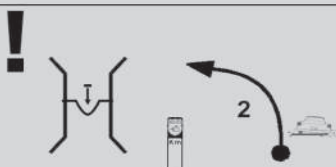


DISTANCE		DIRECTION	INFORMATION	DIST. REG.
TOTAL	PARTIAL			
66.12	1.94	 309	Bad road	1.17
66.17	0.05	 310	Km 88	1.11
67.16	0.98	 311 Lat: 18,03486 Lon: -97,69314	Control CH Km 87 L.I Inv	0.13
67.295	0.135	 312 Lat: 18,03600 Lon: -97,69355	Control A (Helmets) 2nd inverted sign	0.000




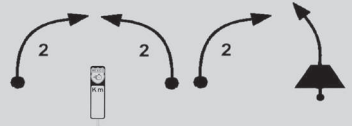
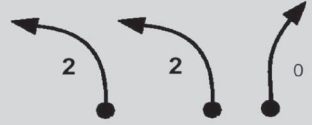

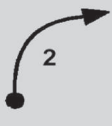


END OF SECTION

CH	8	MILTEPEC	DISTANCE	8	
CH TC	9	CHAZUMBA	24.200 km		
SPECIAL STAGE			AVERAGE	TIME	00h25'
8	MILTEPEC		14.682 km	58.1 km/h	










DISTANCE		DIRECTION	INFORMATION	DIST. REG.
TOTAL	PARTIAL			
0.000	0.000	312 	Control A (Helmets) 2nd inverted sign	24.200
0.08	0.08	313 	Right 2	24.11
0.27	0.19	314 	Left 3 Right 4 Left 3 Left 1	23.92
0.78	0.50	315 	Km 86 Right Right Crest with left	23.41
1.42	0.64	316 	Right 2 Left 3 Right 3 Km 85	22.77
1.90	0.48	317 	Left 3	22.29
2.25	0.34	318 	Right 3	21.94
2.44	0.19	319 	Left 2 + Right 1 Right Km 84	21.75
NEX REFERENCE				
3.00	0.56	320 	Left 1	21.19

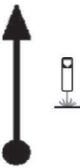
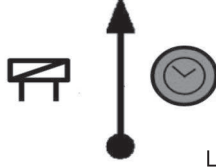
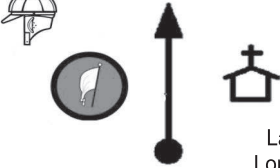
DISTANCE		DIRECTION	INFORMATION	DIST. REG.
TOTAL	PARTIAL			
3.00	0.56	 320	Left 1	21.19
3.33	0.32	 321	Long Left	20.86
3.73	0.40	 322	Km 83 Crest with right 0	20.46
4.11	0.38	 323	Right 2	20.08
4.49	0.38	 324	Left 3 Long Right 3 Long	19.70
4.96	0.47	 325	Km 82 Left 2	19.23
5.29	0.32	 326	Right 2 long	18.90
5.67	0.38	 327	Crest Dip Left 0 Km 81	18.52
NEX REFERENCE				
6.44	0.77	 328	Right 1 Crest Left 1 Km 80	17.75

DISTANCE		DIRECTION	INFORMATION	DIST. REG.
TOTAL	PARTIAL			
6.44	0.77	 328	Right 1 Crest Left 1 Km 80	17.75
7.22	0.78	 329	Crest with right 3 !	16.97
7.80	0.58	 330	Km 79 Left 4	16.39
8.15	0.35	 331	Right 3 Left 1	16.04
8.58	0.42	 332	Right 0 Km 78	15.61
9.25	0.66	 333	Left 1	14.94
9.84	0.59	 334	Caution Bridge With dip Km 77 Left 2 bad road	14.35
10.74	0.90	 335	Right 4 Km 76	13.45
NEX REFERENCE				
11.02	0.28	 336	Right	13.17

DISTANCE		DIRECTION	INFORMATION	DIST. REG.
TOTAL	PARTIAL			
11.02	0.28	336 	Right	13.17
11.18	0.16	337 	Left 0	13.01
11.58	0.40	338 	Left 0	12.61
11.79	0.20	339 	Right Km 75 Left 2 Right 2 Crest with left	12.40
12.33	0.54	340 	Left 2 Left 2 Right 0	11.86
12.87	0.54	341 	Km 74 Crest with right 1	11.32
13.06	0.18	342 	Right 2	11.13
13.23	0.17	343 	Left 2	10.96
NEX REFERENCE				
13.47	0.24	344 	Left 0 Right 3	10.72





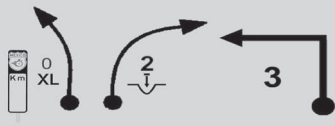




DISTANCE		DIRECTION	INFORMATION	DIST. REG.
TOTAL	PARTIAL			
13.47	0.24	344	Left 0 Right 3	10.72
13.88	0.41	345	Km 73 Right 3	10.31
14.05	0.17	346	Left 3	10.14
14.24	0.18	347	Left 0	9.95
14.39	0.14	348	Left 2 Right 1	9.80
14.682	0.290	349 Lat: 18,13231 Lon: -97,67831	Control B (On crest with cactus)	9.518
14.87	0.18	350	Km 72	9.33
15.08	0.21	351 Lat: 18,13498 Lon: -97,67577	Control C Mandatory Stop (On crest km 72+200)	9.11
NEX REFERENCE				
15.74	0.65	352	High bump (Huapanapan)	8.45






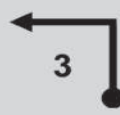


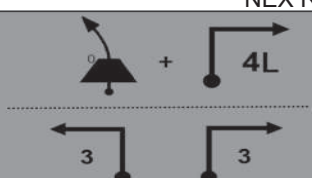
DISTANCE		DIRECTION	INFORMATION	DIST. REG.
TOTAL	PARTIAL			
15.74	0.65	352 	High bump (Huapanapan)	8.45
16.13	0.39	353 	High bump	8.06
16.57	0.44	354 	Bumps (2)	7.62
20.91	4.34	355 	Km 66	3.28
22.08	1.16	356 	High bumps (3) (Chazumba)	2.11
22.73	0.65	357 	Bump Gas Station	1.46
22.92	0.19	358 	Km 64	1.27
23.40	0.48	359 	Keep straight "Tehuacán 63"	0.79
NEX REFERENCE				
23.94	0.54	360 	Km 63	0.25

DISTANCE		DIRECTION	INFORMATION	DIST. REG.
TOTAL	PARTIAL			
23.94	0.54	360 	Km 63	0.25
24.07	0.12	361  <p>Lat: 18,20047 Lon: -97,67214</p>	Control CH (Inverted sign)	0.12
24.200	0.124	362  <p>Lat: 18,20021 Lon: -97,67102</p>	Control A (Helmets) (Mark next to chapel)	0.000

END OF SECTION

CH	9	CHAZUMBA	DISTANCE	9	
CH TC	10	ACATEPEC	13.534 km		
SPECIAL STAGE			AVERAGE	TIME	00h13'
9	CHAZUMBA		8.251 km	62.5 km/h	


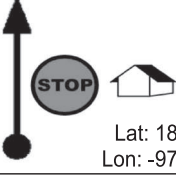





DISTANCE		DIRECTION	INFORMATION	DIST. REG.
TOTAL	PARTIAL			
0.000	0.000	 <p>362</p>	Control A (Helmets) (Mark next to chapel)	13.534
0.10	0.10	 <p>363</p>	Right	13.43
0.31	0.21	 <p>364</p>	Left 1	13.22
0.55	0.23	 <p>365</p>	Right 1	12.98
0.69	0.14	 <p>366</p>	Km 62 Left 0 very long Right 2 (hole) Left 3	12.84
1.51	0.82	 <p>367</p>	Right 2 Left 0	12.01
1.90	0.38	 <p>368</p>	Left 2 long	11.63
2.21	0.30	 <p>369</p>	Right 0 Crest with left 1	11.32
NEX REFERENCE				
2.67	0.46	 <p>370</p>	Left 1 short Km 60 Right 2	10.85

DISTANCE		DIRECTION	INFORMATION	DIST. REG.
TOTAL	PARTIAL			
2.67	0.46	 370	Left 1 short Km 60 Right 2	10.85
3.01	0.33	 371	Right 0	10.52
3.40	0.39	 372	Crest right 4 Left 0	10.13
3.76	0.36	 373	Km 59 Left 1 Right 2 short	9.76
4.01	0.24	 374	Left 0	9.52
4.16	0.15	 375	Left 3	9.37
4.38	0.22	 376	Right 1 Left 1 Right 0	9.15
4.82	0.44	 377	Km 58 Sign "Feliz viaje"	8.70
NEX REFERENCE				
5.08	0.26	 378	Crest with left 0 + Right 4 long Left 3 Right 3	8.44

DISTANCE		DIRECTION	INFORMATION	DIST. REG.
TOTAL	PARTIAL			
5.08	0.26	<p>378</p>	Crest with left 0 + Right 4 long Left 3 Right 3	8.44
5.85	0.76	<p>379</p>	Km 55 Left 3 long Right 3	7.68
6.25	0.40	<p>380</p>	Right 2 Left 3 Right 0	7.27
6.74	0.48	<p>381</p>	Right 0	6.78
6.93	0.18	<p>382</p>	Right 3 short Left 2	6.60
7.27	0.33	<p>383</p>	Right	6.26
7.51	0.24	<p>384</p>	Short Right	6.02
7.90	0.39	<p>385</p>	Crest With Left Short	5.63

NEX REFERENCE








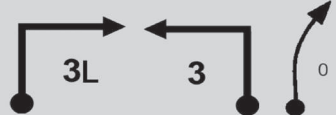

8.251	0.351	<p>386</p> <p>Lat: 18,21391 Lon: -97,61988</p>	Control B (At the end of the ditch)	5.283
-------	-------	--	--	-------








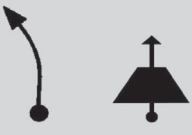
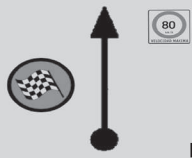
DISTANCE		DIRECTION	INFORMATION	DIST. REG.
TOTAL	PARTIAL			
8.251	0.351	386  Lat: 18,21391 Lon: -97,61988	Control B (At the end of the ditch)	5.283
8.62	0.37	387  Lat: 18,21431 Lon: -97,61638	Control C Mandatory Stop (Mark next to house)	4.91
10.93	2.31	388 	Km 50	2.59
11.99	1.05	389 	Sign "Acatepec"	1.54
12.80	0.80	390 	Bumps (3) Km 48	0.73
13.41	0.60	391  Lat: 18,23189 Lon: -97,57895	Control CH (Sign : Conceda...)	0.12
13.534	0.124	392  Lat: 18,23296 Lon: -97,57859	Control A (Helmets) (Sign : zona de curvas)	0.000















END OF SECTION

CH	10	ACATEPEC	DISTANCE		10
CH	11	EL ZORRILLO	21.246 km		
SPECIAL STAGE			AVERAGE		TIME
10	ACATEPEC		8.438 km	70.8 km/h	

DISTANCE		DIRECTION	INFORMATION	DIST. REG.
TOTAL	PARTIAL			
0.000	0.000	<p>392</p>	Control A (Helmets) (Sign : zona de curvas)	21.246
0.24	0.24	<p>393</p>	Right 1 long	20.99
0.47	0.22	<p>394</p>	Left	20.77
0.64	0.17	<p>395</p>	Right 2 Short Left 2 + Right 2	20.60
0.97	0.32	<p>396</p>	Left 1	20.27
1.11	0.14	<p>397</p>	Short Right Km 46	20.13
1.36	0.25	<p>398</p>	Crest With Right 1 Left 2 Long	19.88
1.81	0.45	<p>399</p>	Right 2 Right 2 Left 1	19.42
NEX REFERENCE				
2.22	0.40	<p>400</p>	Left 2 Right 1	19.02




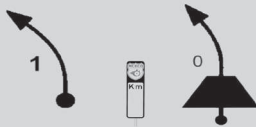





DISTANCE		DIRECTION	INFORMATION	DIST. REG.
TOTAL	PARTIAL			
2.22	0.40	 400	Left 2 Right 1	19.02
2.73	0.51	 401	Short Right Left 3 Short Right	18.51
3.13	0.40	 402	Right 2 Left 0 + Right 0 Left 1	18.11
3.57	0.44	 403	Left 2 Right 2 Long	17.66
3.89	0.32	 404	Right 2 Left 2 Km 43	17.34
4.32	0.42	 405	Left 3	16.92
4.53	0.21	 406	Left 2 Right 1 long	16.70
5.03	0.49	 407	Right 3 long Left 3 Right 0	16.21
NEX REFERENCE				
5.52	0.49	 408	Left 1	15.72

DISTANCE		DIRECTION	INFORMATION	DIST. REG.
TOTAL	PARTIAL			
5.52	0.49	 408	Left 1	15.72
5.75	0.23	 409	Right over crest Right 0	15.49
5.98	0.23	 410	Right 1	15.26
6.15	0.17	 411	Crest with left 2 Right 2 long	15.09
6.70	0.55	 412	Left 2 long	14.54
7.22	0.51	 413	Km 40 Right 1 long	14.02
7.54	0.32	 414	Crest with left 1 Right 0	13.70
8.04	0.49	 415	Left Crest straight	13.20
NEX REFERENCE				
8.438	0.396	 416 Lat: 18,26828 Lon: -97,54227	Control B (10 mts before sign) 80km/hr	12.808


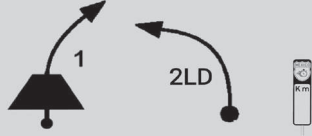
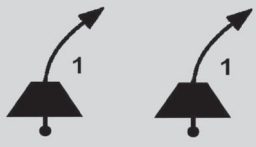

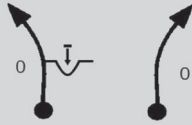
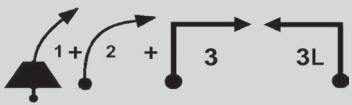
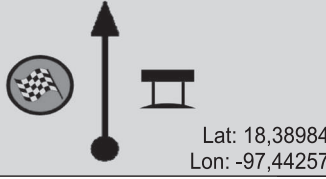
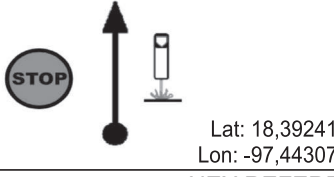

DISTANCE		DIRECTION	INFORMATION	DIST. REG.
TOTAL	PARTIAL			
8.438	0.396	416   Lat: 18,26828 Lon: -97,54227	Control B (10 mts before sign) 80km/hr	12.808
9.08	0.65	417  	Crest straight Km 38	12.15
9.46	0.38	418   Lat: 18,27752 Lon: -97,54251	Control C Mandatory stop (First bump km 38+210)	11.77
9.68	0.22	419  	Bumps (2)	11.55
19.28	9.59	420  	Bumps(5) (Zapotitlán)	1.96
20.58	1.30	421  	Gas Station	0.66
20.71	0.12	422   Lat: 18,33344 Lon: -97,46585	Control CH (Next To Curve sign)	0.53
21.246	0.535	423    Lat: 18,33409 Lon: -97,46108	Control A (Helmets) (Km 26)	0.000









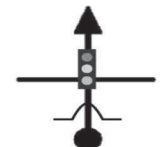
END OF SECTION



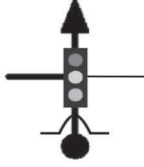


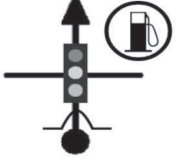



CH	11	EL ZORRILLO	DISTANCE	11
CH	12	TEHUACAN RECEPTION ENTRANCE	22.318 km	
SPECIAL STAGE			AVERAGE	TIME
11	EL ZORRILLO		9.681 km 44.6 km/h	


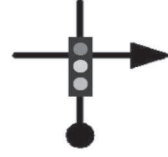
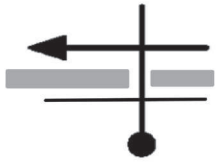

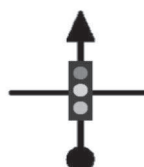
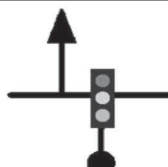

DISTANCE		DIRECTION	INFORMATION	DIST. REG.
TOTAL	PARTIAL			
0.000	0.000	 Lat: 18,33409 Lon: -97,46108	Control A (Helmets) (Km 26)	22.318
0.17	0.17		Left	22.14
0.41	0.24		Crest Left 1 Right 2	21.90
0.76	0.35		Left 1 Km 25 Crest with left 0	21.55
1.29	0.53		Crest with left	21.02
1.94	0.65		Straight with dips Left 2 Right 1 with dip	20.37
2.42	0.48		Right 2 Left 2	19.89
3.11	0.69		Crest with right 3 Left 1	19.20
NEX REFERENCE				
3.69	0.58		Left 3 Km 22	18.61

DISTANCE		DIRECTION	INFORMATION	DIST. REG.
TOTAL	PARTIAL			
3.69	0.58	<p>431</p>	<p>Left 3</p> <p>Km 22</p>	18.61
4.11	0.42	<p>432</p>	<p>Right short over crest</p> <p>Right 2</p> <p>Left 2</p> <p>Left 0</p>	18.19
5.02	0.91	<p>433</p>	<p>Attention</p> <p>Bumps (2)</p> <p>Left 0</p>	17.28
5.32	0.29	<p>434</p>	<p>Left 0</p> <p>Right 1</p>	16.99
5.79	0.47	<p>435</p>	<p>Right 1</p> <p>Left 1 long</p>	16.52
6.48	0.69	<p>436</p>	<p>Right 1</p>	15.83
6.80	0.31	<p>437</p>	<div style="border: 1px solid black; padding: 2px; display: inline-block;">Left 4 Short</div> <p>Right 3</p>	15.51
7.08	0.28	<p>438</p>	<p>Left 0</p>	15.23
NEX REFERENCE				
7.29	0.21	<p>439</p>	<p>Left 1</p>	15.02

DISTANCE		DIRECTION	INFORMATION	DIST. REG.
TOTAL	PARTIAL			
7.29	0.21	 439	Left 1	15.02
7.52	0.23	 440	Crest with right 1 Left 2 long double Km 18	14.79
8.01	0.49	 441	Crest with right 1 Crest with right 1	14.30
8.49	0.48	 442	Left 2 Right 0	13.82
8.74	0.25	 443	Left 0 with dip Right 0	13.57
9.11	0.37	 444	Crest with right 1 + Right 2 + Right 3 Left 3 long	13.20
9.681	0.564	 445	Control B (Sign "Texcala")	12.637
9.97	0.29	 446	Control C Mandatory Stop (Km 16, Artesanías)	12.34
NEX REFERENCE				
10.31	0.34	 447	Bumps (4)	12.00






DISTANCE		DIRECTION	INFORMATION	DIST. REG.
TOTAL	PARTIAL			
10.31	0.34	447 	Bumps (4)	12.00
15.91	5.60	448 	Km 10 L.I Inv	6.40
16.78	0.87	449 	Caution Dangerous left long	5.53
17.03	0.25	450 	Keep right	5.27
17.26	0.22	451 	Junction take right	5.05
17.54	0.27	452 	Keep straight to Tehuacán	4.77
17.70	0.16	453 	Bump Traffic light straight Bumps (2)	4.61
17.82	0.12	454 	Median strip	4.49
NEX REFERENCE				
18.00	0.18	455 	Bump With Traffic Light Keep straight	4.31

DISTANCE		DIRECTION	INFORMATION	DIST. REG.
TOTAL	PARTIAL			
18.00	0.18	455 	Bump With Traffic Light Keep straight	4.31
18.25	0.24	456 	Bumps (3)	4.06
18.65	0.40	457 	Traffic Light straight Bump	3.66
18.82	0.17	458 	Traffic Light straight	3.48
18.96	0.14	459 	Bump	3.34
19.44	0.47	460 	Traffic light straight Gas station (Centro Histórico)	2.87
19.62	0.17	461 	Railroad crossing	2.69
20.06	0.44	462 	Traffic light straight	2.25
NEX REFERENCE				
20.33	0.27	463 	High bump And bump	1.98

DISTANCE		DIRECTION	INFORMATION	DIST. REG.
TOTAL	PARTIAL			
20.33	0.27	463 	High bump And bump	1.98
20.99	0.66	464 	Traffic light straight Take right (Calle 17 Oriente)	1.31
21.19	0.19	465 	Junction take left To zoo Street With median strip (Héroes de la independencia)	1.12
21.68	0.49	466 	Traffic light straight	0.62
21.97	0.28	467 	Traffic light straight	0.34
22.21	0.24	468 	Follow instructions To Zocalo " Tehuacán "	0.10
22.318	0.104	469  Lat: 18,46166 Lon: -97,39258	Control CHP Early check in will not penalize	0.000


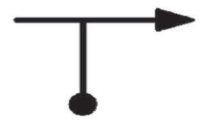
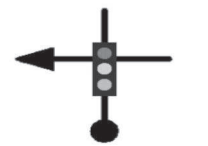
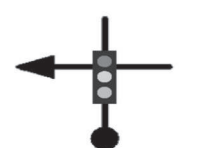

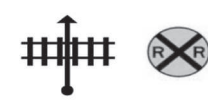


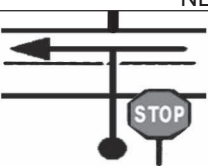
END OF SECTION

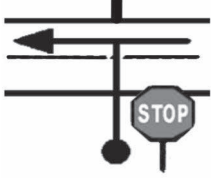
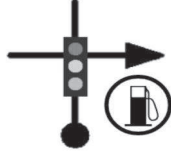
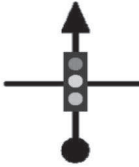

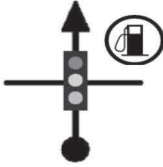

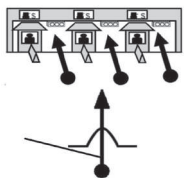


CH	12	TEHUACAN RECEPTION ENTRANCE	DISTANCE	12
CH	13	TEHUACAN RECEPTION DEPARTURE	0.064 km	
SPECIAL STAGE			AVERAGE	TIME
			0.2 km/h	00h25'

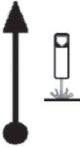



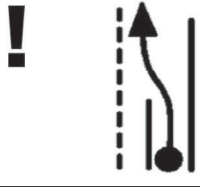

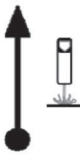


DISTANCE		DIRECTION	INFORMATION	DIST. REG.
TOTAL	PARTIAL			
0.000	0.000	 Lat: 18,46166 Lon: -97,39258	Control CHP Early check in will not penalize	0.064
0.03	0.03	 470	Follow instructions For parking	0.02
0.05	0.01	 471	Party at Tehuacán 	0.01
0.064	0.014	 Lat: 18,46293 Lon: -97,39209 472	Control CH 10mts before junction Take right	0.000


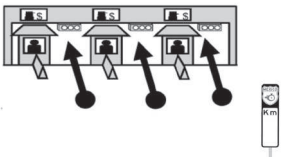




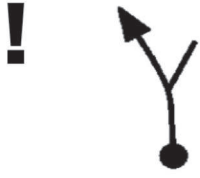
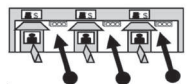

END OF SECTION




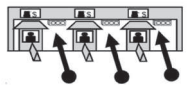



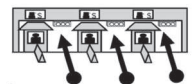

CH	12	TEHUACAN RECEPTION DEPARTURE	DISTANCE	13
CH	13	META ALAMEDA CENTRAL CDMX	255.439 km	
SPECIAL STAGE			AVERAGE	TIME
			95.8 km/h	02h40'



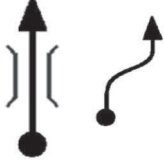
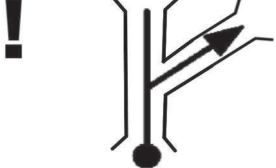


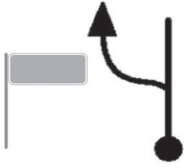

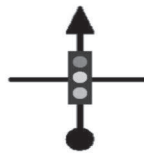
DISTANCE		DIRECTION	INFORMATION	DIST. REG.
TOTAL	PARTIAL			
0.000	0.000	 Lat: 18,46293 Lon: -97,39209	Control CH 10mts before junction Take right	255.439
0.01	0.01		After CH take right (Av. Independencia Ote)	255.42
0.06	0.05		Traffic light Take left (C. 3 Norte)	255.37
0.28	0.22		Traffic light Take left (C. 2 Oriente)	255.15
0.42	0.13		Traffic (6) Keep straight	255.01
1.31	0.89		Railroad crossing	254.12
1.56	0.24		Traffic Light (3) Straight	253.87
1.96	0.40		Bump	253.47
NEX REFERENCE				
2.08	0.11		Stop Take left to Street with median strip (C. 22 Nte)	253.35



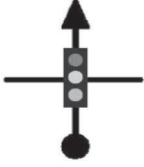
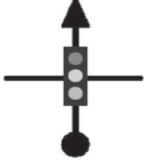
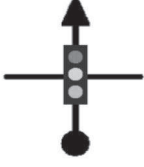




DISTANCE		DIRECTION	INFORMATION	DIST. REG.
TOTAL	PARTIAL			
2.08	0.11		<p>Stop</p> <p>Take left to Street with median strip (C. 22 Nte)</p>	253.35
2.18	0.10		<p>Traffic Light</p> <p>Take Righth To Puebla</p> <p>Gas Station</p>	253.25
2.34	0.16		<p>Traffic Light (8)</p> <p>Straight To "México-Puebla "</p>	253.09
4.40	2.06		<p>Traffic Light</p> <p>Roundabout Take left to "Puebla-Oaxaca vía rápida"</p>	251.03
4.72	0.32		<p>Traffic Light (2)</p> <p>Straight</p>	250.71
5.56	0.84		<p>Traffic Light (2)</p> <p>Straight</p>	249.87
7.60	2.03		<p>Bump</p> <p>Tollbooth \$50.00</p> <p>Straight to "México"</p>	247.83
8.78	1.17		<p>Gas Station</p>	246.65
NEX REFERENCE				
12.35	3.57		<p>Km 35</p>	243.08






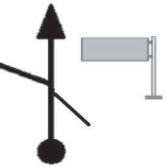
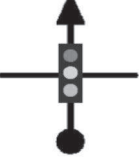


DISTANCE		DIRECTION	INFORMATION	DIST. REG.
TOTAL	PARTIAL			
12.35	3.57	488 	Km 35	243.08
28.16	15.81	489 	Attention Speed bumps Geological fault	227.27
46.35	18.19	490 	Km 1 Median strip	209.08
47.07	0.72	491 	Keep straight "México - Puebla"	208.36
47.82	0.75	492 	Incorporate to Highway With Caution	207.61
48.98	1.16	493 	Gas Station	206.45
51.80	2.82	494 	Km 200	203.63
59.00	7.20	495 	Km 193 Gas Station	196.43
NEX REFERENCE				
92.85	33.85	496 	Gas Station	162.58



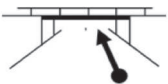
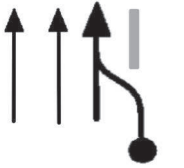

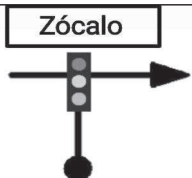
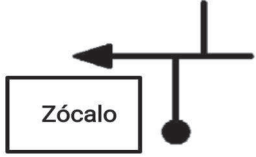
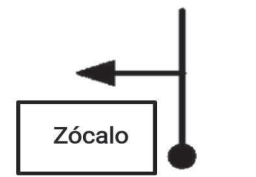

DISTANCE		DIRECTION	INFORMATION	DIST. REG.
TOTAL	PARTIAL			
92.85	33.85	496 	Gas Station	162.58
109.48	16.63	497 	Km 142 Tollbooth \$ 81.00	145.95
111.78	2.29	498 	Km 140	143.65
113.72	1.94	499 	Keep straight to "Tlaxcala-Cacaxtla"	141.71
115.09	1.37	500 	Roadworks	140.34
121.74	6.65	501 	Km 130	133.69
122.29	0.55	502 	Attention Take left to México through bypass (Fast way)	133.14
122.59	0.30	503 	Tollbooth \$78.00	132.84
NEX REFERENCE				
124.37	1.78	504 	Km 127	131.06


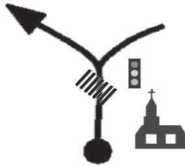



DISTANCE		DIRECTION	INFORMATION	DIST. REG.
TOTAL	PARTIAL			
124.37	1.78	504 	Km 127	131.06
136.35	11.98	505 	Km 115 End Of bypass Continue to "México "	119.08
141.31	4.96	506 	Km 110 Gas Station	114.12
154.44	13.13	507 	Tollbooth \$ 47.00	100.99
171.36	16.92	508 	Km 80 Gas Station	84.07
198.29	26.93	509 	Attention Roadworks Next 12kms	57.14
213.45	15.16	510 	Km 38 Gas Station	41.98
217.95	4.50	511 	Tollbooth \$ 151.00	37.48
NEX REFERENCE				
218.12	0.17	512 	Straight to "CD México " Take left lanes (Circuito Mexiquense)	37.31

DISTANCE		DIRECTION	INFORMATION	DIST. REG.
TOTAL	PARTIAL			
218.12	0.17	512 	Straight to "CD México " Take left lanes (Circuito Mexiquense)	37.31
232.24	14.12	513 	Km 20	23.19
233.79	1.55	514 	Bridge starts Take Righth Lane	21.64
234.39	0.60	515 	Attention Take right To "México Centro" (Av. Ignacio Zaragoza)	21.04
235.28	0.89	516  Lat: 19,36319 Lon: -99,00351	End Of Bridge Take Righth Lane Follow instructions For convoy	20.15
235.53	0.25	517 	Caution Dip next 3.5 kms	19.90
244.10	8.56	518 	Attention Sign "Toluca-Insurgentes-Tlalpan" Take left lane	11.33
244.30	0.20	519 	Take Left To "Toluca-Insurgentes"	11.13
NEX REFERENCE				
244.97	0.67	520 	Traffic light straight	10.46

DISTANCE		DIRECTION	INFORMATION	DIST. REG.
TOTAL	PARTIAL			
244.97	0.67	520 	Traffic light straight	10.46
245.20	0.23	521 	Gas Station	10.23
245.48	0.28	522 	Traffic light straight (Av. 12)	9.95
245.95	0.47	523 	Traffic light straight (Calle 47)	9.48
246.22	0.27	524 	Traffic light (2) Straight	9.21
246.54	0.32	525 	Go Straight on "Viaducto"	8.89
246.62	0.08	526 	Take under Bridge Right Lane to "Viaducto Río de la Piedad"	8.81
246.91	0.29	527 	Under The Bridge Take center lanes To "Viaducto"	8.52
NEX REFERENCE				
248.20	1.29	528 	Continue on center lanes (Francisco del Paso)	7.23

DISTANCE		DIRECTION	INFORMATION	DIST. REG.
TOTAL	PARTIAL			
248.20	1.29	528 	Continue on center lanes (Francisco del Paso)	7.23
248.83	0.63	529 	Continue on center lanes "Viaducto" (Congreso de la Unión)	6.60
249.52	0.68	530 	Continue on center lanes To viaducto (La Viga)	5.91
250.09	0.57	531 	Take Left Lane "Andres Molina Enriquez"	5.34
250.23	0.14	532 	Exit right Continue to "Centro Histórico" "Tlalpan Centro"	5.20
250.38	0.15	533 	Sign "San Antonio Abad" Keep on side lane	5.05
250.59	0.21	534 	Traffic light straight	4.84
250.90	0.31	535 	Junction take right "San Antonio Abad" Center lanes	4.53
NEX REFERENCE				
251.45	0.55	536 	Subway "Chabacano" Continue on center lanes	3.98

DISTANCE		DIRECTION	INFORMATION	DIST. REG.
TOTAL	PARTIAL			
251.45	0.55	 <p>536</p>	<p>Subway "Chabacano" Continue on center lanes</p>	3.98
252.72	1.27	 <p>537</p>	<p>Keep straight</p>	2.71
252.86	0.14	 <p>538</p>	<p>Take tunnel</p>	2.57
253.18	0.32	 <p>539</p>	<p>Incorporate To "Av. 20 de Noviembre" Continue straight on center lane</p>	2.25
253.27	0.09	 <p>540</p>	<p>Traffic Lights (8) Keep straight</p>	2.16
254.03	0.76	 <p>541</p>	<p>Traffic Light Straight to "Zócalo" Take Right</p>	1.40
254.13	0.10	 <p>542</p>	<p>Go Around Zócalo Take Left Lane</p>	1.30
254.29	0.16	 <p>543</p>	<p>Go Around Zócalo Take Left Lane</p>	1.14
NEX REFERENCE				
254.41	0.12	 <p>544</p>	<p>Traffic Light Make a right</p>	1.02

DISTANCE		DIRECTION	INFORMATION	DIST. REG.
TOTAL	PARTIAL			
254.41	0.12	544 	Traffic Light Make a right	1.02
254.51	0.10	545 	Traffic Light Take left "Calle 5 de Mayo" Follow instructions	0.92
255.22	0.71	546 	To The Left Bellas artes palace Right Side	0.21
255.28	0.06	547 	Right Side (Next to Bellas Artes)	0.15
255.43	0.15	548  Lat: 19,43434 Lon: -99,14144	Control CHP Finish line (In front of Bellas Artes) Congratulations	0.00

END OF SECTION