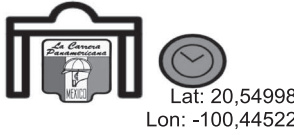
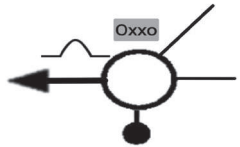

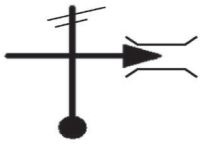
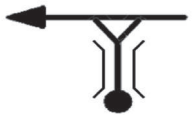





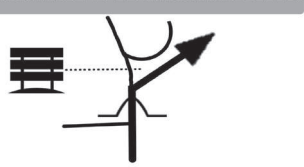



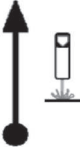





























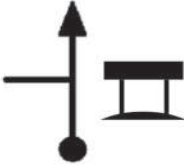


CH	0	JUAREZ THEATER EXIT ARCH	DISTANCE	1	
			65.098 km		
CH TC	1	JERECUARO	AVERAGE	TIME	00h55'
SPECIAL STAGE			71.0 km/h		










DISTANCE		DIRECTION	INFORMATION	DIST. REG.
TOTAL	PARTIAL			
0.010	0.000		Start Stage 4 "Gran Cué Plaza" (50mts before bump)	65.098
0.06	0.06		Roundabout Take Left Bump	65.03
0.12	0.06		Bumps (4)	64.97
0.78	0.65		Junction take right Over bridge (Av. Paseo Constituyentes)	64.31
0.84	0.06		After bridge, Take left	64.25
1.16	0.32		Bump Roundabout straight	63.93
1.38	0.21		Bump	63.71
1.54	0.15		Bump straight	63.55
NEXT REFERENCE				
1.76	0.22		Bump	63.33



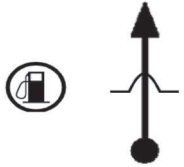

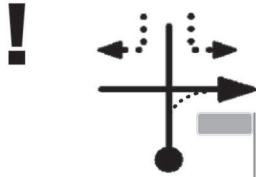

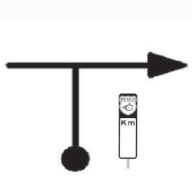
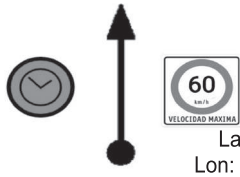
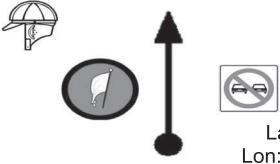
DISTANCE		DIRECTION	INFORMATION	DIST. REG.
TOTAL	PARTIAL			
1.76	0.22	9 	Bump	63.33
2.04	0.28	10 	Attention Take right Bump Triple sign "Fracc. Ind. Balvanera" "Fracc. Piramides" "Fracc. Las Trojes"	63.05
2.17	0.12	11 	Bump	62.92
2.43	0.26	12 	Merge into road	62.66
2.80	0.36	13 	Caution! Take left lane Through bridge Celaya	62.29
4.10	1.30	14 	Km 9	60.99
5.29	1.19	15 	Straight "Celaya Libre"	59.80
6.26	0.97	16 	Gas station	58.83
NEX REFERENCE				
6.55	0.29	17 	Speed bumps Bumps (2)	58.54

DISTANCE		DIRECTION	INFORMATION	DIST. REG.
TOTAL	PARTIAL			
6.55	0.29	17 	Speed bumps Bumps (2)	58.54
6.78	0.22	18 	Gas station	58.31
8.70	1.91	19 	Top sign "Bienvenidos a Gto"	56.39
10.07	1.37	20 	Km 15	55.02
11.72	1.64	21 	Keep straight over bridge	53.37
15.04	3.32	22 	Km 20	50.05
18.53	3.49	23 	Keep straight to "Celaya" Apaseo del alto	46.56
20.05	1.51	24 	Km 25 Prepare to exit highway	45.04
NEX REFERENCE				
20.22	0.17	25 	Exit highway right to "Jerecuaro"	44.86

DISTANCE		DIRECTION	INFORMATION	DIST. REG.
TOTAL	PARTIAL			
20.22	0.17	25 	Exit highway right to "Jerecuaro"	44.86
20.59	0.36	26 	Two way road Bridge	44.50
21.03	0.43	27 	Sign "Jerecuaro 40"	44.06
26.02	4.99	28 	Sign "Mandujano"	39.07
27.34	1.31	29 	Triple sign " Tarimoro ▲" ◀ Jerecuaro Apaseo el alto ▶	37.75
27.53	0.19	30 	Stop Bump Junction Take left To Jerecuaro	37.56
29.39	1.86	31 	Keep Straight	35.70
31.24	1.84	32 	Sign "El Chamizal"	33.85
NEX REFERENCE				
32.26	1.02	33 	Km 7	32.83

DISTANCE		DIRECTION	INFORMATION	DIST. REG.
TOTAL	PARTIAL			
32.26	1.02	33 	Km 7	32.83
32.80	0.54	34 	Keep Straight "Sta. Cruz de Gamboa"	32.29
33.73	0.93	35 	Sign "Pájaro Azul"	31.36
34.60	0.87	36 	Bumps (4) At the exit of right corner	30.49
35.52	0.91	37 	Keep straight "El Terrero"	29.57
36.41	0.88	38 	Gas station	28.68
37.02	0.61	39 	Keep straight "Buenos Aires"	28.07
38.43	1.40	40 	Bumps (6) "Los Galvanes" Cervantes	26.66
NEX REFERENCE				
40.00	1.57	41 	Keep Straight "Jerecuaro"	25.09

DISTANCE		DIRECTION	INFORMATION	DIST. REG.
TOTAL	PARTIAL			
40.00	1.57	41 	Keep Straight "Jerecuaro"	25.09
44.23	4.22	42 	Keep Straight "San Lucas"	20.86
45.35	1.12	43 	Keep Straight "Piedras de lumbre"	19.74
49.69	4.34	44 	Toll bumps (2)	15.39
50.51	0.81	45 	Keep Straight "Jerécuaro"	14.58
50.79	0.27	46 	Keep straight (Jerécuaro)	14.30
51.32	0.52	47 	Bump	13.77
55.99	4.66	48 	Top sign "Guanajuato...."	9.10
NEX REFERENCE				
58.30	2.31	49 	Km 3 Blurred	6.79

DISTANCE		DIRECTION	INFORMATION	DIST. REG.
TOTAL	PARTIAL			
58.30	2.31		Km 3 Blurred	6.79
58.46	0.15		Bump	6.63
59.76	1.29		Gas station Bump	5.33
59.99	0.22		Bump	5.10
60.26	0.27		Sign Junction turn right to "Acámbaro"	4.83
61.28	1.02		Km 1 Two way road	3.81
64.28	3.00		Km 4 Junction take right to "Acámbaro"	0.81
64.63	0.34	 <p>Lat: 20,14319 Lon: -100,53473</p>	Control CH (Sign 60km/hr)	0.46
65.098	0.463	 <p>Lat: 20,14420 Lon: -100,53905</p>	Control A (Helmets) (No overtaking sign)	0.000

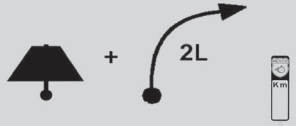






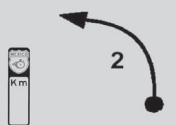

END OF SECTION
STAGE 4










TC	1	JERECUARO	DISTANCE	2		
CH	2	HUAJUMBARO 1	68.131 km			
SPECIAL STAGE			AVERAGE			
1	JERECUARO		9.312 km	58.4 km/h	TIME	01h15'










DISTANCE		DIRECTION	INFORMATION	DIST. REG.
TOTAL	PARTIAL			
0.000	0.000	<p>Lat: 20,14420 Lon: -100,53905</p>	Control A (Helmets) (No overtaking sign)	68.131
0.18	0.18		Right long with crest	67.94
0.47	0.28		Left 2 + Right 2	67.66
0.77	0.30		Left	67.35
1.00	0.22		Km 84 Left 3	67.12
1.31	0.31		Keep straight	66.81
1.44	0.13		Left	66.68
1.61	0.16		Crest with left	66.51




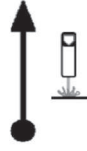

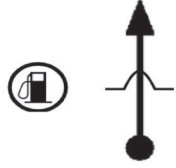


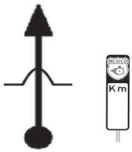
NEX REFERENCE

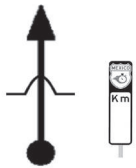

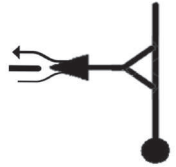






1.86	0.24		Crest + Right 2 long Km 85	66.27
------	------	--	---	-------





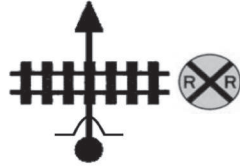
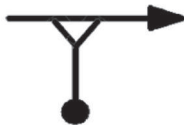


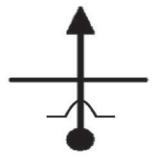
DISTANCE		DIRECTION	INFORMATION	DIST. REG.
TOTAL	PARTIAL			
1.86	0.24	 65	Crest + Right 2 long Km 85	66.27
2.25	0.39	 66	Left 1	65.88
2.53	0.28	 67	Right 1 + Right 1	65.59
2.95	0.42	 68	Crest Right 1 Km 86	65.17
3.23	0.28	 69	Right Left 0	64.89
3.60	0.36	 70	Left 1	64.52
3.84	0.23	 71	Right 1	64.29
4.11	0.27	 72	Km 87 Left 2	64.01
NEX REFERENCE				
4.90	0.78	 73	Crest straight	63.22



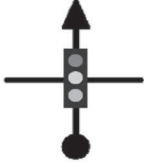
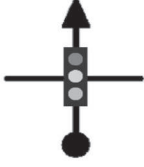
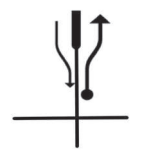
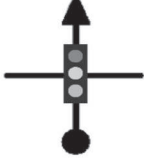
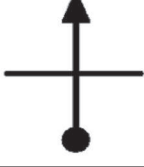
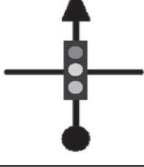

DISTANCE		DIRECTION	INFORMATION	DIST. REG.
TOTAL	PARTIAL			
4.90	0.78	 73	Crest straight	63.22
5.18	0.28	 74	Km 88 Right 2	62.94
5.51	0.32	 75 Lat: 20,13880 Lon: -100,57322	Caution High bump	62.62
5.60	0.09	 76	Left 4	62.52
5.81	0.20	 77	Left	62.31
5.96	0.15	 78	Right 2 long Km 89	62.16
6.38	0.41	 79	Right 3	61.75
6.73	0.35	 80	Left 2 + Right 2	61.39
NEX REFERENCE				
7.15	0.41	 81	Km 90 <div style="border: 1px dashed black; padding: 2px; display: inline-block;"> Left 1 long Tightens 2 </div>	60.97


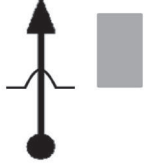







DISTANCE		DIRECTION	INFORMATION	DIST. REG.
TOTAL	PARTIAL			
7.15	0.41	81 	Km 90 Left 1 long Tightens 2	60.97
7.73	0.57	82 	Right Right 3	60.39
8.08	0.34	83 	Left Km 91	60.05
8.56	0.48	84 	Left 2	59.57
8.89	0.33	85 	Crest straight	59.23
9.312	0.416	86  Lat: 20,12620 Lon: -100,59053	Control B (Sign crosswalk)	58.819
10.16	0.84	87 	Km 93	57.97
10.50	0.34	88  Lat: 20,11860 Lon: -100,59859	Control C Mandatory stop Mark on the road	57.62
NEX REFERENCE				
10.91	0.40	89 	Straight "Munguia"	57.21


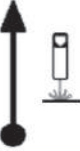

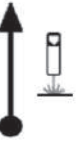

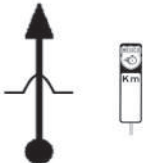



DISTANCE		DIRECTION	INFORMATION	DIST. REG.
TOTAL	PARTIAL			
10.91	0.40	89 	Straight "Munguía"	57.21
12.14	1.23	90 	Km 95	55.98
16.20	4.05	91 	Keep straight "Acámbaro"	51.92
17.25	1.04	92 	Km 100	50.87
18.21	0.96	93 	Bump	49.91
18.50	0.29	94 	Gas station Bump	49.62
19.74	1.23	95 	Keep straight	48.39
20.02	0.28	96 	Keep straight	48.10
NEX REFERENCE				
22.13	2.10	97 	Bump Km 105 Village (Nuevo Cupícuaró)	46.00




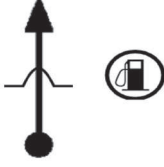
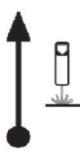




DISTANCE		DIRECTION	INFORMATION	DIST. REG.
TOTAL	PARTIAL			
22.13	2.10	97 	Bump Km 105 Village (Nuevo Cupicuaró)	46.00
22.47	0.34	98 	Bump (2)	45.65
22.77	0.29	99 	Take left Median strip By principal road	45.36
22.96	0.19	100 	Median strip, by main road Bump	45.16
23.14	0.17	101 	Km 106	44.98
23.40	0.26	102 	Roundabout straight Gas station	44.72
24.06	0.66	103 	Km 107	44.06
25.42	1.35	104 	Sign "Cereso"	42.70
NEX REFERENCE				
25.79	0.36	105 	Bumps (2)	42.34


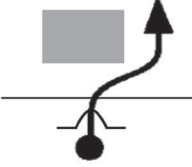







DISTANCE		DIRECTION	INFORMATION	DIST. REG.
TOTAL	PARTIAL			
25.79	0.36	105 	Bumps (2)	42.34
26.73	0.94	106 	Take left to "Acámbaro"	41.39
26.96	0.22	107 	Keep Straight Gas station	41.16
27.19	0.23	108 	Km 110	40.93
27.37	0.17	109 	Bump Railroad cross	40.75
27.48	0.10	110 	Junction Take right To Centro	40.64
27.73	0.25	111 	Keep straight Railroad right side	40.39
28.41	0.67	112 	Train station Take left turn to "Morelia-Celaya"	39.71
NEX REFERENCE				
28.59	0.18	113 	Bump Keep Straight " Celaya "	39.53










DISTANCE		DIRECTION	INFORMATION	DIST. REG.
TOTAL	PARTIAL			
28.59	0.18	113 	Bump Keep Straight " Celaya "	39.53
28.69	0.10	114 	Bump	39.43
28.76	0.07	115 	Traffic light straight (Ignacio Zaragoza)	39.36
28.94	0.17	116 	Traffic light straight To "Morelia-C. Camionera"	39.18
29.04	0.09	117 	Junction straight Median strip begins	39.09
29.12	0.07	118 	Traffic light straight (Centro)	39.01
29.29	0.17	119 	Junction straight (5)	38.84
30.04	0.75	120 	Traffic light straight "Zinapécuaro" Morelia C. Camionera	38.08
NEX REFERENCE				
30.39	0.34	121 	Bumps (2)	37.73



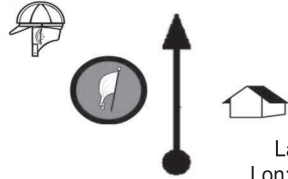
DISTANCE		DIRECTION	INFORMATION	DIST. REG.
TOTAL	PARTIAL			
30.39	0.34	121 	Bumps (2)	37.73
30.73	0.33	122 	Bump (Soriana L.D.)	37.39
30.90	0.17	123 	Gas station	37.22
31.12	0.21	124 	Take right (Main road)	37.01
31.47	0.35	125 	Bump	36.65
31.63	0.15	126 	Gas station	36.49
32.60	0.97	127 	Roundabout straight to "Morelia" Gas station	35.52
33.68	1.08	128 	Keep Straight	34.44
NEX REFERENCE				
33.91	0.22	129 	Two way road	34.22

DISTANCE		DIRECTION	INFORMATION	DIST. REG.
TOTAL	PARTIAL			
33.91	0.22	 129	Two way road	34.22
34.20	0.29	 130	Km 5	33.93
36.44	2.23	 131	Bumps (3)	31.69
39.06	2.62	 132	Km 10	29.06
39.84	0.77	 133	Bump (Santa Clara)	28.28
40.06	0.22	 134	Bump Km 11	28.06
43.48	3.41	 135	Top sign "Feliz viaje Gto" (Winding road ahead)	24.65
46.47	2.99	 136	Attention Take right to México	21.65
NEX REFERENCE				
46.96	0.49	 137	Keep Straight "Zinapecuaro"	21.16

DISTANCE		DIRECTION	INFORMATION	DIST. REG.
TOTAL	PARTIAL			
46.96	0.49	137 	Keep Straight "Zinapecuaro"	21.16
47.08	0.11	138 	Keep straight	21.04
48.23	1.14	139 	Km 19 Bump	19.90
48.59	0.36	140 	Bump Gas station	19.53
49.31	0.71	141 	Km 20	18.81
52.28	2.97	142 	Km 23 Village	15.84
52.45	0.16	143 	Bumps (5)	15.67
53.02	0.57	144 	Keep straight	15.10
NEX REFERENCE				
53.17	0.14	145 	Bumps (3)	14.95










DISTANCE		DIRECTION	INFORMATION	DIST. REG.
TOTAL	PARTIAL			
53.17	0.14	145 	Bumps (3)	14.95
53.42	0.25	146 	Bump Straight Central garden L.S.	14.70
53.49	0.06	147 	Keep straight to "Morelia-CD. Hidalgo"	14.63
53.54	0.04	148 	Bumps (3)	14.58
53.94	0.39	149 	Bump Straight On principal (Arcos L.D)	14.19
54.15	0.21	150 	Take left to "CD. Hidalgo" Bump	13.98
54.24	0.09	151 	Junction with road Take left	13.88
54.36	0.11	152 	Bump	13.77
NEX REFERENCE				
55.83	1.47	153 	Bumps (2)	12.29



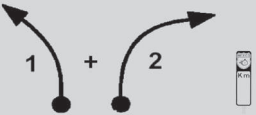




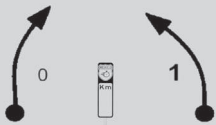

DISTANCE		DIRECTION	INFORMATION	DIST. REG.
TOTAL	PARTIAL			
55.83	1.47	153 	Bumps (2)	12.29
56.57	0.74	154 	Bump	11.55
59.23	2.66	155 	Caution junction Straight "CD. Hidalgo"	8.89
59.69	0.46	156 	Km 26	8.43
64.50	4.80	157 	Sign "Ojo de agua" Bump	3.62
65.70	1.19	158 	Km 20	2.43
66.61	0.91	159 	Bump	1.51
67.06	0.44	160 	Bumps (2) (Pueblo Viejo)	1.07
NEX REFERENCE				
67.80	0.74	161 	Bump	0.32


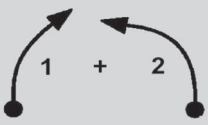
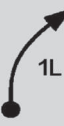
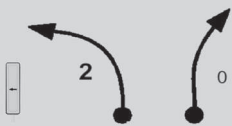

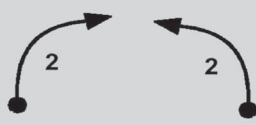
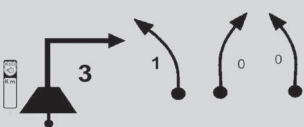


DISTANCE		DIRECTION	INFORMATION	DIST. REG.
TOTAL	PARTIAL			
67.80	0.74	161 	Bump	0.32
68.02	0.22	162 	Control CH (At the ditch start RS)	0.10
68.131	0.107	163 	Control A (Helmets)	0.000


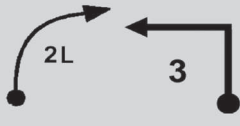
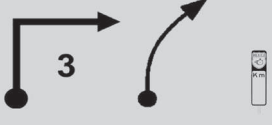

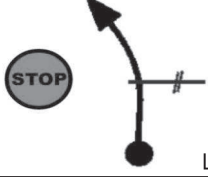

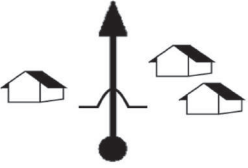


END OF SECTION


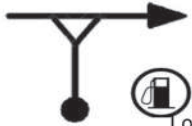















CH	2	HUAJUMBARO 1	DISTANCE	3		
CH	3	MIL CUMBRES 1	26.135 km			
SPECIAL STAGE			AVERAGE			
2	HUAJUMBARO 1		10.013 km	62.7 km/h	TIME	00h25'

DISTANCE		DIRECTION	INFORMATION	DIST. REG.
TOTAL	PARTIAL			
0.000	0.000	 Lat: 19,77232 Lon: -100,81403	Control A (Helmets)	26.135
0.13	0.13		Left Right Left	26.00
0.98	0.85		Crest with right	25.15
1.22	0.24		Left	24.91
1.48	0.26		Crest Left	24.65
1.76	0.28		Left 1 Right 1 Short left	24.37
2.02	0.26		Right 0 Left 3 Right 2 long Km 15 L.I Inv	24.11
2.56	0.54		Left 2 Right 1 long	23.57
NEX REFERENCE				
3.02	0.46		Left	23.11

DISTANCE		DIRECTION	INFORMATION	DIST. REG.
TOTAL	PARTIAL			
3.02	0.46	171 	Left	23.11
3.20	0.18	172 	Short right	22.93
3.45	0.25	173 	Left 1 + Right 2 Km 14	22.68
3.74	0.29	174 	Left 1 Right 2 Left 3 Right 2 long	22.39
4.41	0.67	175 	Left 0 Right 0	21.72
4.80	0.39	176 	Right 0	21.33
5.08	0.28	177 	Left 1 long	21.05
5.41	0.33	178 	Right 0 Km 12 Left 1	20.72
NEX REFERENCE				
5.79	0.38	179 	Right 0 long	20.34

DISTANCE		DIRECTION	INFORMATION	DIST. REG.
TOTAL	PARTIAL			
5.79	0.38	179 	Right 0 long	20.34
6.01	0.22	180 	Right 1 + Left 2	20.12
6.32	0.31	181 	Right 1 long	19.81
6.59	0.27	182 	Km 11 LS Inv Left 2 Right 0	19.54
6.96	0.37	183 	Left 1 Sign: "El Tren"	19.17
7.19	0.23	184 	Right 2 Left 2	18.94
7.60	0.41	185 	Km 10 Crest on right 3 Left 1 Right 0 Left 0	18.53
8.18	0.58	186 	Left 3 long Right 3 long	17.95
NEX REFERENCE				
8.68	0.50	187 	Left 1 short	17.45

DISTANCE		DIRECTION	INFORMATION	DIST. REG.
TOTAL	PARTIAL			
8.68	0.50	 187	Left 1 short	17.45
8.95	0.27	 188	Right 2 long Left 3	17.18
9.33	0.38	 189	Right 3 Right Km 8	16.80
10.013	0.683	 190 Lat: 19,73136 Lon: -100,75765	Control B Inverted sign: Ojo de agua el cuervo	16.122
10.76	0.74	 191 Lat: 19,72481 Lon: -100,75603	Control C Mandatory stop (Dirt entrance RS)	15.37
11.87	1.11	 192	Km 6	14.26
12.24	0.37	 193	Bumps (2) (Cieneguillas)	13.89
16.06	3.82	 194	Bumps (3) (Huajumbaro)	10.06
NEX REFERENCE				
17.80	1.73	 195 Lat: 19,67230 Lon: -100,73969	Gas station Junction Take right (Morelia - Mil Cumbres)	8.33

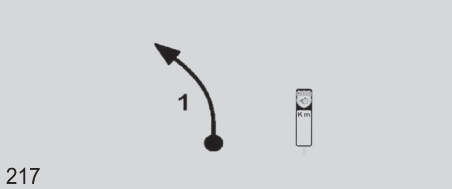

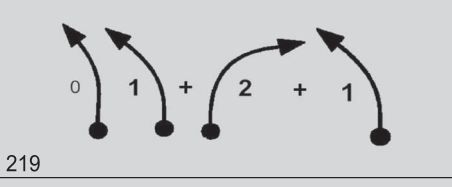
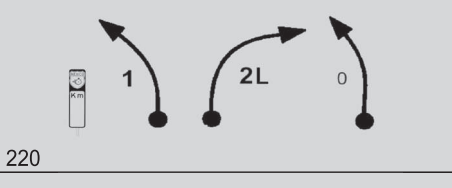
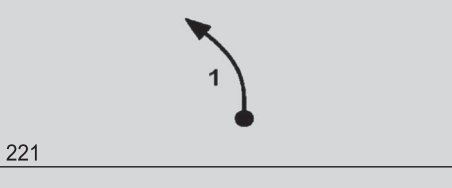
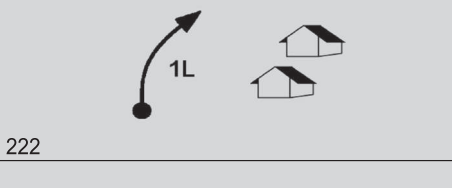
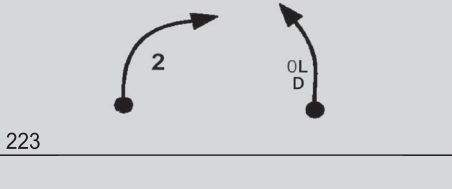
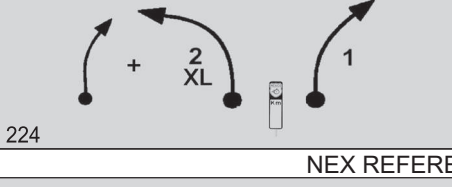
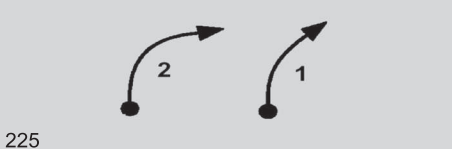
DISTANCE		DIRECTION	INFORMATION	DIST. REG.
TOTAL	PARTIAL			
17.80	1.73	195    Lat: 19,67230 Lon: -100,73969	Gas station JunctionTake right (Morelia - Mil Cumbres)	8.33
18.35	0.55	196  	Km 167	7.78
23.30	4.95	197  	Sign: "La Mina" Bump	2.83
23.83	0.53	198  	Bump	2.30
25.84	2.01	199 	Sign "Mil Cumbres"	0.28
26.02	0.17	200    Lat: 19,61966 Lon: -100,77551	Control CH (At the end of the viewpoint)	0.11
26.135	0.112	201     Lat: 19,62063 Lon: -100,77525	Control A (Helmets) (Inverted sign "El Mirador")	0.000

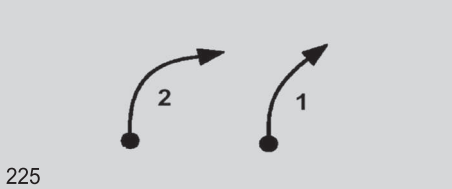
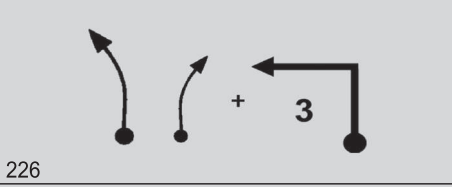


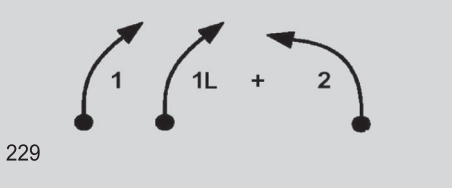
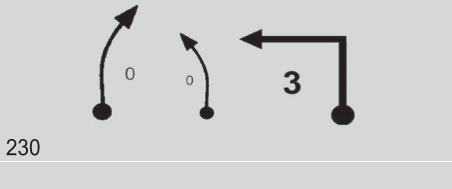
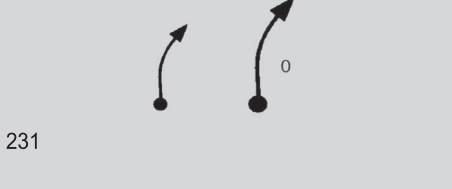
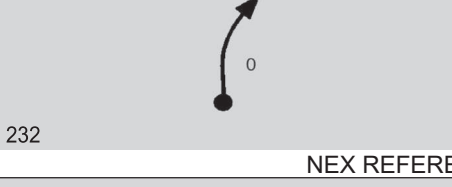
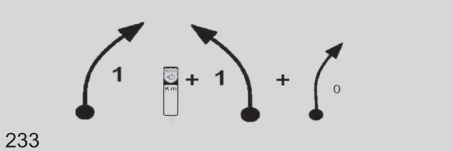
END OF SECTION

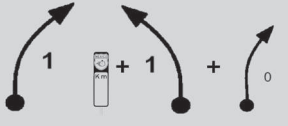
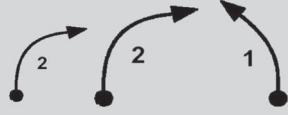
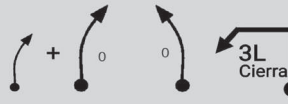
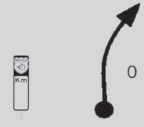
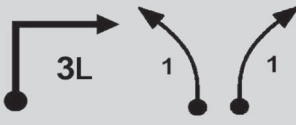
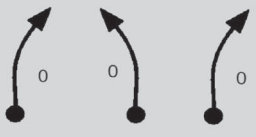
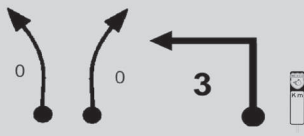


CH	3	MIL CUMBRES 1	DISTANCE	4		
CH TC	4	HUAJUMBARO 2	52.861 km			
SPECIAL STAGE			AVERAGE			
3	MIL CUMBRES 1		19.694 km	48.8 km/h	TIME	01h05'

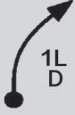



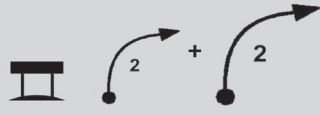

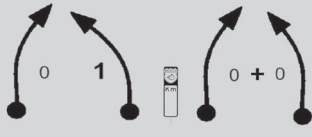

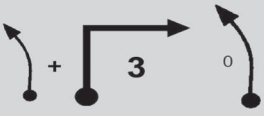
DISTANCE		DIRECTION	INFORMATION	DIST. REG.
TOTAL	PARTIAL			
0.000	0.000	<p>201 Lat: 19,62063 Lon: -100,77525</p>	Control A (Helmets) (Inverted sign "El Mirador")	52.861
0.02	0.02	<p>202</p>	Left Right	52.84
0.37	0.35	<p>203</p>	Km 175 L.I Left 1	52.49
0.76	0.39	<p>204</p>	Right	52.10
1.06	0.30	<p>205</p>	Left 0 Right 1	51.80
1.30	0.24	<p>206</p>	Left 0 + Left 1	51.56
1.52	0.22	<p>207</p>	Right 2 Left 2 long With dip	51.34
1.90	0.38	<p>208</p>	Right 0 Left 0	50.96
NEX REFERENCE				
2.16	0.26	<p>209</p>	Short right Right 2 Km 177 Left 1	50.70

DISTANCE		DIRECTION	INFORMATION	DIST. REG.
TOTAL	PARTIAL			
2.16	0.26	<p>209</p>	Short right Right 2 Km 177 Left 1	50.70
2.65	0.49	<p>210</p>	Left 2 Right 0	50.21
2.86	0.21	<p>211</p>	Right 0 short Right 1 Left 2 long Right 2 long +	50.00
3.41	0.55	<p>212</p>	Left 2 Right 0 Right 1 with dip Left 2 tightens	49.45
4.08	0.67	<p>213</p>	Right 0 Left 2 long	48.78
4.55	0.47	<p>214</p>	Long Left + Right 3	48.31
4.79	0.24	<p>215</p>	Right 1	48.07
4.96	0.17	<p>216</p>	Left 1 Right 0 Left 1	47.90
NEX REFERENCE				
5.22	0.26	<p>217</p>	Left 1 Km 180	47.64


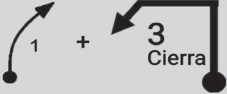

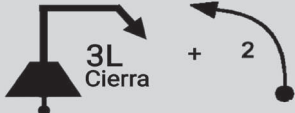
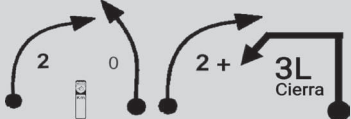




DISTANCE		DIRECTION	INFORMATION	DIST. REG.
TOTAL	PARTIAL			
5.22	0.26	 <p>217</p>	<p>Left 1 Km 180</p>	47.64
5.55	0.33	 <p>218</p>	<p>Left Right 0 long tightens</p>	47.31
5.89	0.34	 <p>219</p>	<p>Left 0 Left 1 + Right 2 + Left 1</p>	46.97
6.38	0.49	 <p>220</p>	<p>Km 180 Left 1 Right 2 long Left 0</p>	46.48
6.85	0.47	 <p>221</p>	<p>Left 1</p>	46.01
7.15	0.30	 <p>222</p>	<p>Right 1 long Village</p>	45.71
7.48	0.33	 <p>223</p>	<p>Right 2 Left 0 long double</p>	45.38
8.01	0.53	 <p>224</p>	<p>Short right + Left 2 very long Km 183 Right 1</p>	44.85
NEX REFERENCE				
8.54	0.53	 <p>225</p>	<p>Right 2 Right 1</p>	44.32









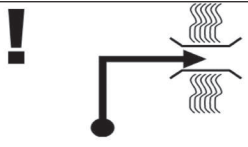
DISTANCE		DIRECTION	INFORMATION	DIST. REG.
TOTAL	PARTIAL			
8.54	0.53	225 	Right 2 Right 1	44.32
8.86	0.32	226 	Left Short right + Left 3	44.00
9.20	0.34	227 	Short right	43.66
9.32	0.12	228 	Short right	43.54
9.45	0.13	229 	Right 1 Right 1 long + Left 2	43.41
9.74	0.29	230 	Right 0 Left 0 short Left 3	43.12
10.14	0.40	231 	Short right Right 0	42.72
10.29	0.15	232 	Right 0	42.57
NEX REFERENCE				
10.43	0.14	233 	Right 1 Km 185 + Left 1 + Right 0 short	42.43

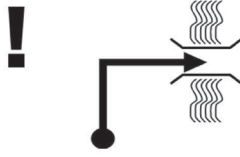








DISTANCE		DIRECTION	INFORMATION	DIST. REG.
TOTAL	PARTIAL			
10.43	0.14	 <p>233</p>	Right 1 Km 185 + Left 1 + Right 0 short	42.43
10.63	0.20	 <p>234</p>	Right 2 short Right 2 Left 1	42.23
11.06	0.43	 <p>235</p>	Short right + Right 0 Left 0 Left 3 long tightens	41.80
11.55	0.49	 <p>236</p>	Km 186 floor Right 0 short	41.31
11.71	0.16	 <p>237</p>	Right 3 long Left 1 Right 1	41.15
12.10	0.39	 <p>238</p>	Right 0 Left 0 Right 0	40.76
12.29	0.19	 <p>239</p>	Left 0 Right 0 Left 3 Km 187	40.57
12.75	0.46	 <p>240</p>	Left	40.11
NEX REFERENCE				
12.97	0.22	 <p>241</p>	Right 1 long double	39.89


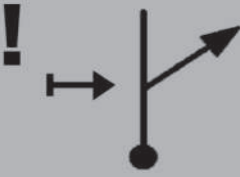


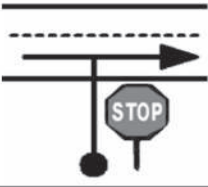



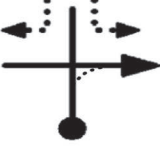
DISTANCE		DIRECTION	INFORMATION	DIST. REG.
TOTAL	PARTIAL			
12.97	0.22	 241	Right 1 long double	39.89
13.22	0.25	 242	Right 1 long Left Right 0	39.63
13.57	0.34	 243	Crest Right 1	39.29
13.81	0.24	 244	Left 2 long tightens	39.05
14.02	0.21	 245	Sign "Mirador Atzimba" Right 2 short + Right 2	38.84
14.23	0.21	 246	Left 1	38.63
14.49	0.26	 247	Right 0 Left 1 Km 189 Right 0 short + Left 0	38.37
14.85	0.36	 248	Crest Right 0	38.01
NEX REFERENCE				
15.23	0.38	 249	Short left + Right 3 Left 0	37.63

DISTANCE		DIRECTION	INFORMATION	DIST. REG.
TOTAL	PARTIAL			
15.23	0.38	<p>249</p>	Short left + Right 3 Left 0	37.63
15.47	0.24	<p>250</p>	Right 1 Short left Km 190 Right 2 +	37.39
15.72	0.25	<p>251</p>	Left 2	37.14
15.91	0.19	<p>252</p>	Right 0 Left 1 long tightens	36.94
16.18	0.26	<p>253</p>	Right 1 Right 0 + Left 1 Short right Left 1	36.68
16.59	0.41	<p>254</p>	Right 0 Left 1 (Water crossing)	36.27
16.77	0.18	<p>255</p>	Right 0 + Left 0 + Right 0 +	36.09
16.95	0.18	<p>256</p>	Left 0 + Right 0 + Left 0 + Right 1 +	35.91
NEX REFERENCE				
17.21	0.26	<p>257</p>	Left 2 + Right 3 long tightens	35.65

DISTANCE		DIRECTION	INFORMATION	DIST. REG.
TOTAL	PARTIAL			
17.21	0.26	 257	Left 2 + Right 3 long tightens	35.65
17.55	0.34	 258	Right 1 short + Left 3 tightens	35.31
17.87	0.32	 259	Left 1	34.99
18.15	0.28	 260	Crest Right 3 long tightens + Left 2	34.71
18.49	0.34	 261	Right 2 Km 183 Left 0 Right 2 + Left 3 long tightens	34.37
18.75	0.26	 262	Right 2 tightens Left 1 Left 1	34.11
19.03	0.28	 263	Right 0	33.83
19.694	0.664	 264 Lat: 19,67774 Lon: -100,85026	Control B At the end of the corner Let: San José de la Cumbre	33.167
NEX REFERENCE				
19.79	0.10	 265	Crest Left	33.06

DISTANCE		DIRECTION	INFORMATION	DIST. REG.
TOTAL	PARTIAL			
19.79	0.10	 265	Crest Left	33.06
20.03	0.23	 Lat: 19,67459 Lon: -100,85084 266	Control C Mandatory stop (Next to the arch) Concrete road	32.82
20.86	0.82	 267	Attention Take right	32.00
21.06	0.20	 268	Downhill road Sign "40km/hr"	31.80
23.07	2.01	 269	Hairpin right	29.78
25.69	2.62	 270	High bumps (2)	27.16
26.08	0.38	 271	Sign "Querendaro" "→ Milpillas" Bridge Straight to Querendaro	26.77
26.30	0.22	 272	Bumps (3)	26.55
NEX REFERENCE				
30.61	4.31	 273	Hairpin right Bridge	22.24

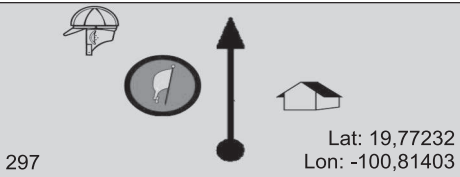
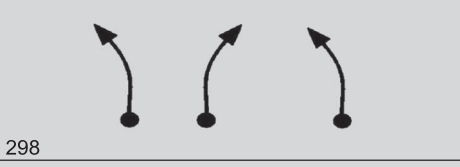



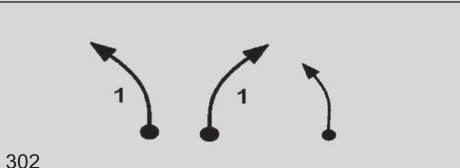
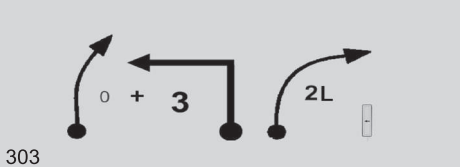
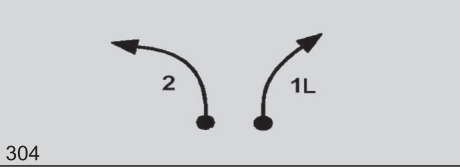
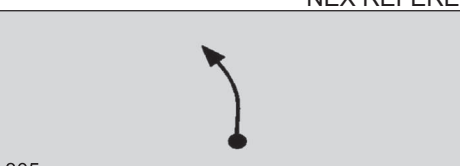
DISTANCE		DIRECTION	INFORMATION	DIST. REG.
TOTAL	PARTIAL			
30.61	4.31	273 	Hairpin right Bridge	22.24
32.08	1.47	274 	Dirt	20.77
32.71	0.62	275 	Bump	20.15
32.90	0.19	276 	Bridge Road surface changes Potholes	19.95
33.09	0.18	277 	Bumps (3)	19.77
33.32	0.23	278 	Half bump	19.53
33.39	0.07	279 	Bumps (3)	19.46
34.70	1.30	280 	Bumps (2)	18.16
NEX REFERENCE				
35.54	0.84	281 	Potholes	17.31



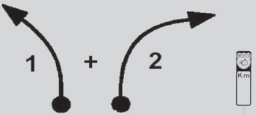




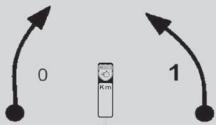

DISTANCE		DIRECTION	INFORMATION	DIST. REG.
TOTAL	PARTIAL			
35.54	0.84	281 	Potholes	17.31
36.43	0.89	282 	Attention ! Take right	16.42
36.85	0.41	283 	Bump Not visible	16.01
37.68	0.83	284 	Holes	15.18
37.98	0.30	285 	Caution Junction with road Turn right	14.87
39.64	1.66	286 	Km 132	13.21
41.12	1.47	287 	Bumps (2)	11.74
43.47	2.35	288 	Gas station	9.38
NEX REFERENCE				
44.00	0.53	289 	Junction Take right To CD. Hidalgo	8.85


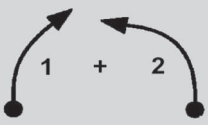
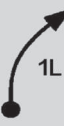
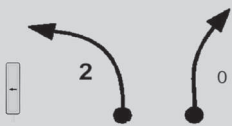

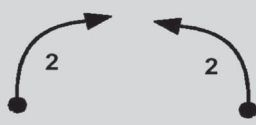
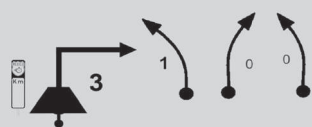


DISTANCE		DIRECTION	INFORMATION	DIST. REG.
TOTAL	PARTIAL			
44.00	0.53	289 	JunctionTake right To CD. Hidalgo	8.85
44.44	0.44	290 	Km 26	8.41
46.44	2.00	291 	Km 24	6.41
49.65	3.20	292 	Tope	3.20
50.43	0.78	293 	Km 20	2.42
51.36	0.92	294 	Bumps (3) (Pueblo Viejo)	1.50
52.53	1.17	295 	High bump	0.32
52.75	0.21	296 	Control CH	0.10
52.861	0.103	297 	Control A (Helmets)	0.000


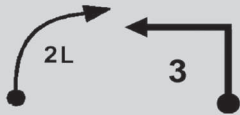
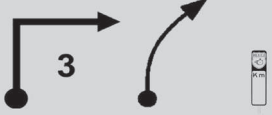

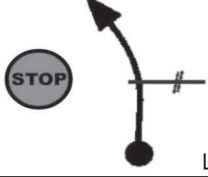

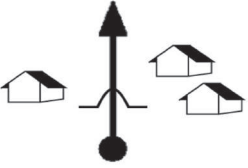

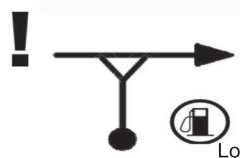
END OF SECTION
STAGE 4


















TC	4	HUAJUMBARO 2	DISTANCE	5		
CH TC	5	MIL CUMBRES 2	26.135 km			
SPECIAL STAGE			AVERAGE			
4	HUAJUMBARO 2		10.013 km	62.7 km/h	TIME	00h25'

DISTANCE		DIRECTION	INFORMATION	DIST. REG.
TOTAL	PARTIAL			
0.000	0.000	 <p>297</p>	Control A (Helmets)	26.135
0.13	0.13	 <p>298</p>	Left Right (straight) Left	26.00
0.98	0.85	 <p>299</p>	Crest with right	25.15
1.22	0.24	 <p>300</p>	Left	24.91
1.48	0.26	 <p>301</p>	Crest Left	24.65
1.76	0.28	 <p>302</p>	Left 1 Right 1 Short left	24.37
2.02	0.26	 <p>303</p>	Right 0 Left 3 Right 2 long Km 15 L.I Inv	24.11
2.56	0.54	 <p>304</p>	Left 2 Right 1 long	23.57
NEX REFERENCE				
3.02	0.46	 <p>305</p>	Left	23.11

DISTANCE		DIRECTION	INFORMATION	DIST. REG.
TOTAL	PARTIAL			
3.02	0.46	305 	Left	23.11
3.20	0.18	306 	Short right	22.93
3.45	0.25	307 	Left 1 + Right 2 Km 14	22.68
3.74	0.29	308 	Left 1 Right 2 Left 3 Right 2 long	22.39
4.41	0.67	309 	Left 0 Right 0	21.72
4.80	0.39	310 	Right 0	21.33
5.08	0.28	311 	Left 1 long	21.05
5.41	0.33	312 	Right 0 Km 12 Left 1	20.72
NEX REFERENCE				
5.79	0.38	313 	Right 0 long	20.34






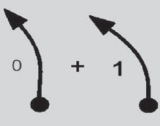


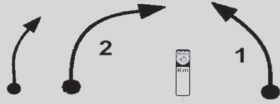
DISTANCE		DIRECTION	INFORMATION	DIST. REG.
TOTAL	PARTIAL			
5.79	0.38	313 	Right 0 long	20.34
6.01	0.22	314 	Right 1 + Left 2	20.12
6.32	0.31	315 	Right 1 long	19.81
6.59	0.27	316 	Km 11 LSInv Left 2 Right 0	19.54
6.96	0.37	317 	Left 1 Sign: "El Tren"	19.17
7.19	0.23	318 	Right 2 Left 2	18.94
7.60	0.41	319 	Km 10 Crest on right 3 Left 1 Right 0 Left 0	18.53
8.18	0.58	320 	Left 3 long Right 3 long	17.95
NEX REFERENCE				
8.68	0.50	321 	Left 1 short	17.45

DISTANCE		DIRECTION	INFORMATION	DIST. REG.
TOTAL	PARTIAL			
8.68	0.50	 321	Left 1 short	17.45
8.95	0.27	 322	Right 2 long Left 3	17.18
9.33	0.38	 323	Right 3 Right Km 8	16.80
10.013	0.683	 324 Lat: 19,73136 Lon: -100,75765	Control B Inverted sign "Ojo de agua el cuervo"	16.122
10.76	0.74	 325 Lat: 19,72481 Lon: -100,75603	Control C Mandatory stop Dirt entrance RS	15.37
11.87	1.11	 326	Km 6	14.26
12.24	0.37	 327	Bumps (2) (Cieneguillas)	13.89
16.06	3.82	 328	Bumps (3) (Huajumbaro)	10.06
NEX REFERENCE				
17.80	1.73	 329 Lat: 19,67230 Lon: -100,73969	Gas station Junction take right (Morelia - Mil Cumbres)	8.33



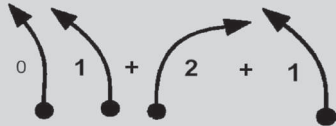
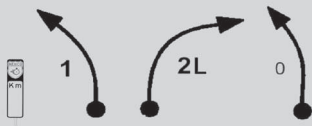


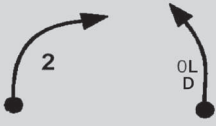
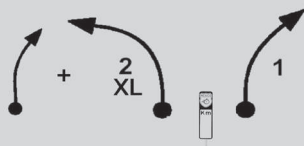

DISTANCE		DIRECTION	INFORMATION	DIST. REG.
TOTAL	PARTIAL			
17.80	1.73	329    Lat: 19,67230 Lon: -100,73969	Gas station Junction take right (Morelia - Mil Cumbres)	8.33
18.35	0.55	330  	Km 167	7.78
23.30	4.95	331  	Sign: "La Mina" Bump	2.83
23.83	0.53	332  	Bump	2.30
25.84	2.01	333 	Sign "Mil Cumbres"	0.28
26.02	0.17	334    Lat: 19,61966 Lon: -100,77551	Control CH (At the end of the viewpoint)	0.11
26.135	0.112	335     Lat: 19,62063 Lon: -100,77525	Control A (Helmets) (Inverted sign "El Mirador")	0.000

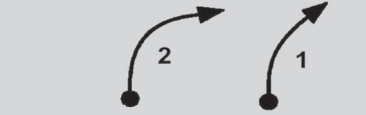
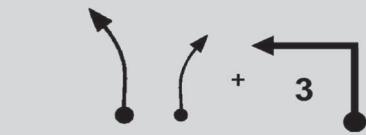


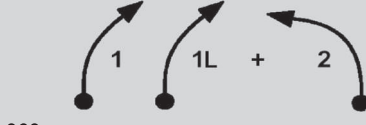
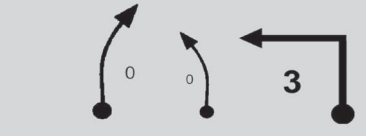


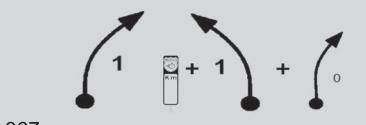
END OF SECTION

CH	5	MIL CUMBRES 2	DISTANCE	6	
CH TC	6	SAN JOSE DE LA CUMBRE	23.450 km		
SPECIAL STAGE			AVERAGE	TIME	
5	MIL CUMBRES 2		19.694 km	61.2 km/h	00h23'

DISTANCE		DIRECTION	INFORMATION	DIST. REG.
TOTAL	PARTIAL			
0.000	0.000	 <p>Lat: 19,62063 Lon: -100,77525</p>	Control A (Helmets) (Inverted sign "El Mirador")	23.450
0.02	0.02		Left Right	23.43
0.37	0.35		Km 175 LS Left 1	23.08
0.76	0.39		Right	22.69
1.06	0.30		Left 0 Right 1	22.39
1.30	0.24		Left 0 + Left 1	22.15
1.52	0.22		Right 2 Left 2 long With dip	21.93
1.90	0.38		Right 0 Left 0	21.55
NEX REFERENCE				
2.16	0.26		Short right Right 2 Km 177 Left 1	21.29

DISTANCE		DIRECTION	INFORMATION	DIST. REG.
TOTAL	PARTIAL			
2.16	0.26	<p>343</p>	Short right Right 2 Km 177 Left 1	21.29
2.65	0.49	<p>344</p>	Left 2 Right 0	20.80
2.86	0.21	<p>345</p>	Right 0 short Right 1 Left 2 long Right 2 long +	20.59
3.41	0.55	<p>346</p>	Left 2 Right 0 Right 1 with dip Left 2 tightens	20.04
4.08	0.67	<p>347</p>	Right 0 Left 2 long	19.37
4.55	0.47	<p>348</p>	Long Left + Right 3	18.90
4.79	0.24	<p>349</p>	Right 1	18.66
4.96	0.17	<p>350</p>	Left 1 Right 0 Left 1	18.49
NEX REFERENCE				
5.22	0.26	<p>351</p>	Left 1 Km 180	18.23


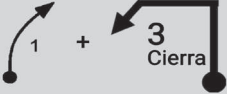

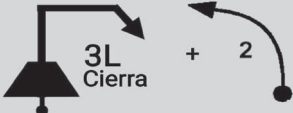
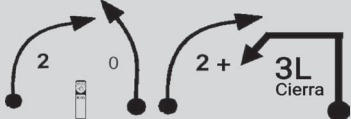




DISTANCE		DIRECTION	INFORMATION	DIST. REG.
TOTAL	PARTIAL			
5.22	0.26	351 	Left 1 Km 180	18.23
5.55	0.33	352 	Left Right 0 long tightens	17.90
5.89	0.34	353 	Left 0 Left 1 + Right 2 + Left 1	17.56
6.38	0.49	354 	Km 180 Left 1 Right 2 long Left 0	17.07
6.85	0.47	355 	Left 1	16.60
7.15	0.30	356 	Right 1 long Village	16.30
7.48	0.33	357 	Right 2 Left 0 long double	15.97
8.01	0.53	358 	Short right + Left 2 very long Km 183 Right 1	15.44
NEX REFERENCE				
8.54	0.53	359 	Right 2 Right 1	14.91





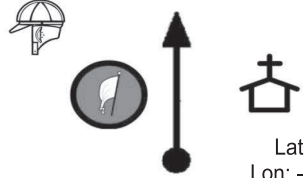
DISTANCE		DIRECTION	INFORMATION	DIST. REG.
TOTAL	PARTIAL			
8.54	0.53	359 	Right 2 Right 1	14.91
8.86	0.32	360 	Left Short right + Left 3	14.59
9.20	0.34	361 	Short right	14.25
9.32	0.12	362 	Short right	14.13
9.45	0.13	363 	Right 1 Right 1 long + Left 2	14.00
9.74	0.29	364 	Right 0 Left 0 short Left 3	13.71
10.14	0.40	365 	Short right Right 0	13.31
10.29	0.15	366 	Right 0	13.16
NEX REFERENCE				
10.43	0.14	367 	Right 1 Km 185 + Left 1 + Right 0 short	13.02

DISTANCE		DIRECTION	INFORMATION	DIST. REG.
TOTAL	PARTIAL			
10.43	0.14	<p>367</p>	Right 1 Km 185 + Left 1 + Right 0 short	13.02
10.63	0.20	<p>368</p>	Right 2 short Right 2 Left 1	12.82
11.06	0.43	<p>369</p>	Short right + Right 0 Left 0 Left 3 long tightens	12.39
11.55	0.49	<p>370</p>	Km 186 floor Right 0 short	11.90
11.71	0.16	<p>371</p>	Right 3 long Left 1 Right 1	11.74
12.10	0.39	<p>372</p>	Right 0 Left 0 Right 0	11.35
12.29	0.19	<p>373</p>	Left 0 Right 0 Left 3 Km 187	11.16
12.75	0.46	<p>374</p>	Left	10.70
NEX REFERENCE				
12.97	0.22	<p>375</p>	Right 1 long double	10.48

DISTANCE		DIRECTION	INFORMATION	DIST. REG.
TOTAL	PARTIAL			
12.97	0.22	375	Right 1 long double	10.48
13.22	0.25	376	Right 1 long Left Right 0	10.22
13.57	0.34	377	Crest Right 1	9.88
13.81	0.24	378	Left 2 long tightens	9.64
14.02	0.21	379	Sign "Mirador Atzimba" Right 2 short + Right 2	9.43
14.23	0.21	380	Left 1	9.22
14.49	0.26	381	Right 0 Left 1 Km 189 Right 0 short + Left 0	8.96
14.85	0.36	382	Crest Right 0	8.60
NEX REFERENCE				
15.23	0.38	383	Short left + Right 3 Left 0	8.22

DISTANCE		DIRECTION	INFORMATION	DIST. REG.
TOTAL	PARTIAL			
15.23	0.38	383 	Short left + Right 3 Left 0	8.22
15.47	0.24	384 	Right 1 Short left Km 190 Right 2 +	7.98
15.72	0.25	385 	Left 2	7.73
15.91	0.19	386 	Right 0 Left 1 long tightens	7.53
16.18	0.26	387 	Right 1 Right 0 + Left 1 Short right Left 1	7.27
16.59	0.41	388 	Right 0 Left 1 (Water crossing)	6.86
16.77	0.18	389 	Right 0 + Left 0 + Right 0 +	6.68
16.95	0.18	390 	Left 0 + Right 0 + Left 0 + Right 1 +	6.50
NEX REFERENCE				
17.21	0.26	391 	Left 2 + Right 3 long tightens	6.24

DISTANCE		DIRECTION	INFORMATION	DIST. REG.
TOTAL	PARTIAL			
17.21	0.26	 391	Left 2 + Right 3 long tightens	6.24
17.55	0.34	 392	Right 1 short + Left 3 tightens	5.90
17.87	0.32	 393	Left 1	5.58
18.15	0.28	 394	Crest Right 3 long tightens + Left 2	5.30
18.49	0.34	 395	Right 2 Km 183 Left 0 Right 2 + Left 3 long tightens	4.96
18.75	0.26	 396	Right 2 tightens Left 1 Left 1	4.70
19.03	0.28	 397	Right 0	4.42
19.694	0.664	 398 Lat: 19,6774 Lon: -100,85026	Control B At the end of the corner Let: San José de la Cumbre	3.756
NEX REFERENCE				
19.79	0.10	 399	Crest Left	3.65


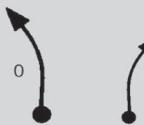
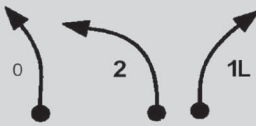
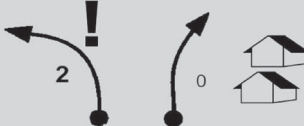


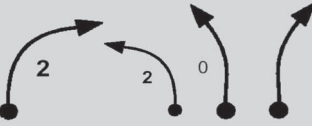

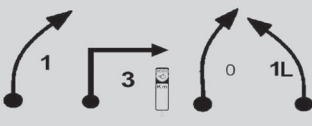
DISTANCE		DIRECTION	INFORMATION	DIST. REG.
TOTAL	PARTIAL			
19.79	0.10	399 	Crest Left	3.65
20.03	0.23	400  Lat: 19,67459 Lon: -100,85084	Control C Mandatory stop Next to the arch Concrete road	3.41
20.86	0.82	401 	Keep Straight	2.58
22.14	1.27	402  Lat: 19,68157 Lon: -100,86584	Control CH (On km 196)	1.31
23.450	1.310	403  Lat: 19,68339 Lon: -100,86820	Control A (Helmets) (Dirt road entrance chapel)	0.000

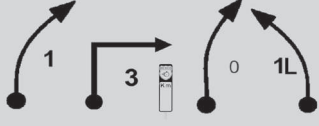
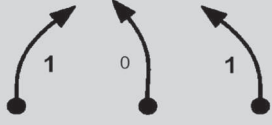






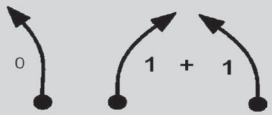
END OF SECTION

CH	6	SAN JOSE DE LA CUMBRE	DISTANCE	7	
CH TC	7	MORELIA SERVICE ENTRANCE	34.549 km		
SPECIAL STAGE			AVERAGE		
SAN JOSE DE LA CUMBRE			16.074 km	61.0 km/h	
				TIME	00h34'

DISTANCE		DIRECTION	INFORMATION	DIST. REG.
TOTAL	PARTIAL			
0.000	0.000	<p>403</p>	Control A (Helmets) (Dirt road entrance chapel)	34.549
0.13	0.13	<p>404</p>	Left 0 Left 3 with dip	34.41
0.40	0.27	<p>405</p>	Right 2 long	34.14
0.66	0.26	<p>406</p>	Left 2 Km 197 + Right 3	33.88
0.97	0.31	<p>407</p>	Right 1 Left 3	33.57
1.25	0.28	<p>408</p>	Right 1	33.29
1.40	0.15	<p>409</p>	Crest left 2 + Right 1 + Left 2 long (Water crossing) Km 198	33.14
1.83	0.43	<p>410</p>	Right 2 Right 2 + Left 1 Right 0	32.71
NEX REFERENCE				
2.27	0.44	<p>411</p>	Right 2 Left 1	32.27



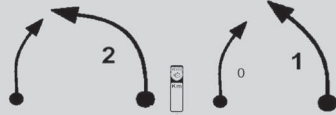

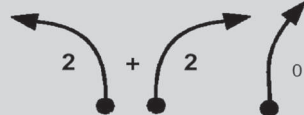



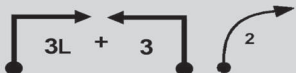
DISTANCE		DIRECTION	INFORMATION	DIST. REG.
TOTAL	PARTIAL			
2.27	0.44	411 	Right 2 Left 1	32.27
2.47	0.20	412 	Right 0 + Left 2 Right 2 Km 199	32.07
2.77	0.30	413 	Left 1 Right 3 + Short left	31.77
2.99	0.22	414 	Left 0 short + Right 2 Short left Left 2 long With water	31.55
3.35	0.36	415 	Short right Left Right 2 Left 2 long Km 200	31.19
3.71	0.36	416 	Right 1 Right 2	30.83
3.91	0.20	417 	Left 0 Right 0 Left 0	30.63
4.21	0.30	418 	Left 2 Short right Right 2 long double	30.33
NEX REFERENCE				
4.53	0.32	419 	Left Right Left 0	30.01

DISTANCE		DIRECTION	INFORMATION	DIST. REG.
TOTAL	PARTIAL			
4.53	0.32	419 	Left Right Left 0	30.01
4.77	0.24	420 	Left 0 Short right	29.77
4.90	0.13	421 	Left 0 Left 2 Right 1 long	29.64
5.43	0.53	422 	Left 2 slippery Right 0 Villa	29.11
5.72	0.29	423 	Left 0 Sign "Morelia 36" Right 0	28.82
5.82	0.10	424 	Left 1	28.72
5.98	0.16	425 	Right 2 Left 2 short Left 0 Right	28.56
6.38	0.40	426 	Left 2	28.16
NEX REFERENCE				
6.50	0.12	427 	Right 1 Right 3 Km 203 Right 0 Left 1 short	28.04




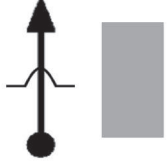

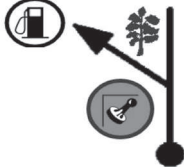
DISTANCE		DIRECTION	INFORMATION	DIST. REG.
TOTAL	PARTIAL			
6.50	0.12	 <p>427</p>	Right 1 Right 3 Km 203 Right 0 Left 1 short	28.04
7.09	0.59	 <p>428</p>	Right 1 Left 0 Left 1	27.45
7.48	0.39	 <p>429</p>	Left 1 <div style="border: 1px solid black; padding: 2px; display: inline-block;"> Right 3 very long Tightens </div>	27.06
7.97	0.49	 <p>430</p>	Right Short left	26.57
8.04	0.07	 <p>431</p>	Right 0 Left 0	26.50
8.15	0.11	 <p>432</p>	Short right Left 2	26.39
8.50	0.35	 <p>433</p>	Left 2 Sign "Los Timones"	26.04
8.64	0.14	 <p>434</p>	Right 3 long Km 205 Short left	25.90
NEX REFERENCE				
8.99	0.35	 <p>435</p>	Left 0 Right 1 + Left 1	25.55

DISTANCE		DIRECTION	INFORMATION	DIST. REG.
TOTAL	PARTIAL			
8.99	0.35	435	Left 0 Right 1 + Left 1	25.55
9.32	0.33	436	Right 2	25.22
9.48	0.16	437	Left 2 long	25.06
9.72	0.24	438	Short left + Right 3	24.82
9.85	0.13	439	Left 0 Right 2 long Tightens 3 +	24.69
10.11	0.26	440	Left 2 Right 2 Left 3 Right with dip	24.43
10.59	0.48	441	Left 0 with Jumps	23.95
10.82	0.23	442	Km 207 Right 1	23.72
NEX REFERENCE				
10.96	0.14	443	Short left + Right 2	23.58

DISTANCE		DIRECTION	INFORMATION	DIST. REG.
TOTAL	PARTIAL			
10.96	0.14	443 	Short left + Right 2	23.58
11.17	0.21	444 	Left 3 long Right 2 long tightens + Left 2	23.37
11.65	0.48	445 	Sign "El Alamo"	22.89
11.77	0.12	446 	Right 1 Left 0 Left 3 long with dip + Short right +	22.77
12.32	0.55	447 	Right 0 Left 0 Right 0 short + Right 3	22.22
12.77	0.45	448 	Left 0 Right 0 Left 2 short ! Jumps ! Right 2 short	21.77
13.12	0.35	449 	Left 2	21.42
13.21	0.09	450 	Sign "Los Candiles" Right 3	21.33
NEX REFERENCE				
13.44	0.23	451 	Left 1	21.10

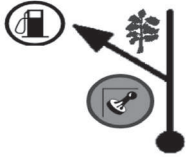



DISTANCE		DIRECTION	INFORMATION	DIST. REG.
TOTAL	PARTIAL			
13.44	0.23	451 	Left 1	21.10
13.55	0.11	452 	Izquierda + Derecha 3	20.99
13.73	0.18	453 	Short right Left 2 Km 210 Right 0 short Left 1	20.81
14.05	0.32	454 	Right 2	20.49
14.20	0.15	455 	Left 2 + Right 2 Right 0	20.34
14.55	0.35	456 	Sign "Las Trojes" Left	19.99
14.79	0.24	457 	Left 1 Village Km 211	19.75
15.11	0.32	458 	Crest straight	19.43
NEX REFERENCE				
15.33	0.22	459 	Right 3 long + Left 3 Right 2	19.21

DISTANCE		DIRECTION	INFORMATION	DIST. REG.
TOTAL	PARTIAL			
15.33	0.22	<p>459</p>	Right 3 long + Left 3 Right 2	19.21
15.71	0.38	<p>460</p>	Left 1 Right	18.83
16.074	0.364	<p>461</p>	Control B (Curve mark)	18.475
16.12	0.05	<p>462</p>	Right 2 ! Left 1 long Water crossing	18.42
16.55	0.43	<p>463</p>	Control C Mandatory stop (Entrance L.S.)	17.99
17.11	0.56	<p>464</p>	Sign "El Temazcal"	17.43
17.31	0.19	<p>465</p>	Keep straight to "Morelia"	17.23
24.86	7.55	<p>466</p>	Bumps (2) Km 221	9.68
NEX REFERENCE				
30.25	5.39	<p>467</p>	Keep Straight	4.29

DISTANCE		DIRECTION	INFORMATION	DIST. REG.
TOTAL	PARTIAL			
30.25	5.39	467 	Keep Straight	4.29
30.42	0.16	468 	Sign "Morelia 18"	4.12
31.65	1.23	469 	Bumps (2) Straight	2.89
32.75	1.09	470 	Bumps (3) (Cereso RS)	1.79
33.81	1.05	471 	Bumps (2)	0.73
34.549	0.737	472  <p>Lat: 19,68435 Lon: -101,07574</p>	Gas station Control CHP <small>Early check in will not penalize</small> (Beside the tree)	0.000

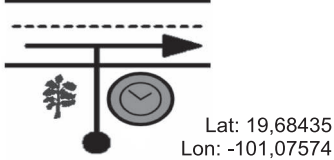


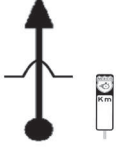





END OF SECTION


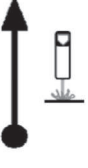




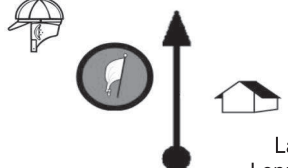
CH	7	MORELIA SERVICE ENTRANCE	DISTANCE	8
			0.200 km	
CH TC	8	MORELIA SERVICE DEPARTURE	AVERAGE	
SPECIAL STAGE			0.2 km/h	TIME 00h50'

DISTANCE		DIRECTION	INFORMATION	DIST. REG.
TOTAL	PARTIAL			
0.000	0.000	472  Lat: 19,68435 Lon: -101,07574	Gas station Control CHP <small>Early check in will not penalize</small> (Beside the tree)	0.200
0.10	0.10	473 	Service 	0.10
0.200	0.100	474  Lat: 19,68435 Lon: -101,07574	Control CH Junction road Take Right	0.000

END OF SECTION

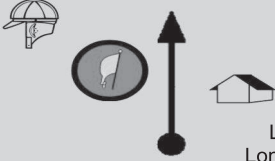
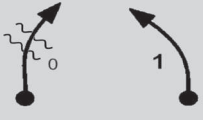
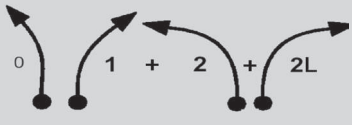


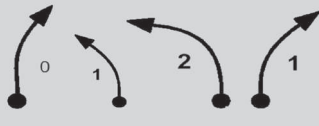
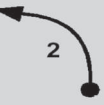
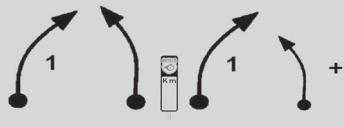
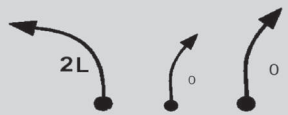
CH	8	MORELIA SERVICE DEPARTURE	DISTANCE	9	
CH TC	9	LA CASCADA	18.006 km		
SPECIAL STAGE			AVERAGE	TIME	00h20'
			54.0 km/h		

DISTANCE		DIRECTION	INFORMATION	DIST. REG.
TOTAL	PARTIAL			
0.000	0.000		Control CH Junction road Take Right	18.006
0.64	0.64		Bumps (2)	17.36
1.37	0.73		Bumps (3)	16.63
2.71	1.33		Km 228 Bumps (2)	15.29
4.27	1.56		Keep Straight	13.72
5.65	1.37		Km 225	12.35
9.53	3.87		Bumps (2)	8.47
10.62	1.09		Km 220	7.38
NEX REFERENCE				
12.83	2.21		Keep Straight	5.16

DISTANCE		DIRECTION	INFORMATION	DIST. REG.
TOTAL	PARTIAL			
12.83	2.21	482 	Keep Straight	5.16
15.68	2.84	483 	Km 215	2.32
17.23	1.55	484 	Keep Straight " CD. Hidalgo " Huetamo	0.76
17.35	0.11	485 	Sign "CD. Hidalgo 70"	0.65
17.59	0.24	486 	Km 213 L.I Inv	0.40
17.77	0.18	487  Lat: 19,65359 Lon: -100,94956	Control CH (Km 213+200 waterfall)	0.22
18.006	0.228	488  Lat: 19,65193 Lon: -100,94857	Control A (Helmets) (Iron gate)	0.000

END OF SECTION


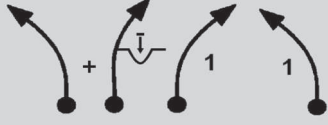
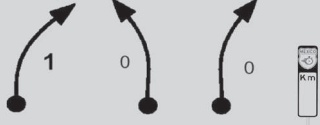



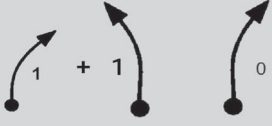
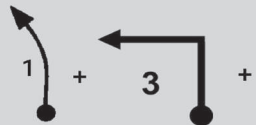

CH	9	LA CASCADA	DISTANCE	10
CH	10	MIL CUMBRES 3	19.776 km	
SPECIAL STAGE			AVERAGE	TIME
9	LA CASCADA		16.959 km / 62.5 km/h	

DISTANCE		DIRECTION	INFORMATION	DIST. REG.
TOTAL	PARTIAL			
0.000	0.000	 Lat: 19,65193 Lon: -100,94857	Control A (Helmets) (Iron gate)	19.776
0.15	0.15		Right 0 (Water crossing) Left 1	19.62
0.59	0.44		Left 0 Left 1 + Left 2 + Right 2 long	19.18
1.06	0.47		Left 1	18.71
1.67	0.61		Crest straight Right 1	18.10
1.90	0.23		Right 0 Left 1 short Left 2 Right 1	17.87
2.38	0.48		Left 2	17.39
2.56	0.18		Right 1 Left Km 210 Right 1 Short left +	17.21
NEX REFERENCE				
2.85	0.29		Left 2 long Right 0 short Right 0	16.92

DISTANCE		DIRECTION	INFORMATION	DIST. REG.
TOTAL	PARTIAL			
2.85	0.29	<p>496</p>	Left 2 long Right 0 short Right 0	16.92
3.31	0.46	<p>497</p>	Sign : "Los Cantiles" Left 2 Right 1 with dip	16.45
3.49	0.17	<p>498</p>	Left 0 Right 2 short with dip Left 0	16.28
3.73	0.24	<p>499</p>	Right 0	16.04
3.86	0.13	<p>500</p>	Left 2 long + Left Right 0 Left 0	15.91
4.35	0.49	<p>501</p>	Short left Right 2 with water Right 0	15.42
4.60	0.25	<p>502</p>	Left 1 Km 208	15.17
4.88	0.28	<p>503</p>	Sign "El Álamo"	14.89
NEX REFERENCE				
4.91	0.02	<p>504</p>	Right 2 Left 2 long double Right 2	14.86















DISTANCE		DIRECTION	INFORMATION	DIST. REG.
TOTAL	PARTIAL			
4.91	0.02	<p>504</p>	Right 2 Left 2 long double Right 2	14.86
5.39	0.48	<p>505</p>	Left 2 short Right Left 1	14.38
5.79	0.40	<p>506</p>	Right 0 long Left 0 with dip + Right 3 + Left 1	13.98
6.26	0.47	<p>507</p>	Right 0 with dip + Right 2 with dip Left 1 long	13.51
6.59	0.33	<p>508</p>	Right 0 Km 206 Left 2 long Short right	13.18
6.90	0.31	<p>509</p>	Right 2 long	12.87
7.09	0.19	<p>510</p>	Left 2	12.68
7.29	0.20	<p>511</p>	Right 1 + Left 0 Right	12.48
NEX REFERENCE				
7.61	0.32	<p>512</p>	Short right + Km 205 + Left 3 long	12.16

DISTANCE		DIRECTION	INFORMATION	DIST. REG.
TOTAL	PARTIAL			
7.61	0.32	512	Short right + Km 205 + Left 3 long	12.16
7.93	0.32	513	Right 1	11.84
8.19	0.26	514	Right 2 Short left Right 0 Left 1 short	11.58
8.48	0.29	515	Short right Short left Left 2 very long	11.29
8.94	0.46	516	Right 1	10.83
9.18	0.24	517	Right 1 long double Left 1	10.59
9.47	0.29	518	Right 1 long tightens Left 1	10.30
9.75	0.28	519	Km 203 L.I Inv Left 2	10.02
NEX REFERENCE				
9.93	0.18	520	Left 0 Right 1	9.84

DISTANCE		DIRECTION	INFORMATION	DIST. REG.
TOTAL	PARTIAL			
9.93	0.18	520 	Left 0 Right 1	9.84
10.23	0.30	521 	Left + Derecha with dip Right 1 Left 1 long	9.54
10.54	0.31	522 	Right 1 Right 0 Right 0 Km 202	9.23
10.83	0.29	523 	Left 0 Right 2 slippery	8.94
11.18	0.35	524 	Left 1 long Right 1	8.59
11.53	0.35	525 	Right 1 Short left Right 1	8.24
11.79	0.26	526 	Right 1 short + Left 1 Right 0	7.98
11.98	0.19	527 	Left 1 + Left 3 +	7.79
NEX REFERENCE				
12.20	0.22	528 	Short left + Right 2	7.57

DISTANCE		DIRECTION	INFORMATION	DIST. REG.
TOTAL	PARTIAL			
12.20	0.22	528	Short left + Right 2	7.57
12.38	0.18	529	Right 0 Left 1	7.39
12.55	0.17	530	Right 1 short Left 2 Left 2	7.22
12.81	0.26	531	Right 2 long Km 200 Left 1	6.96
13.10	0.29	532	Short right Left Right 2 long double Left 0 Right 0	6.67
13.53	0.43	533	Short right + Left 2 Right 0	6.24
13.82	0.29	534	Km 199 Left 2 Right 1 (Water crossing) Left 0 Right 1	5.95
14.16	0.34	535	Left 1	5.61
NEX REFERENCE				
14.29	0.13	536	Left 0 Right 1 Left 2 short Left 2	5.48



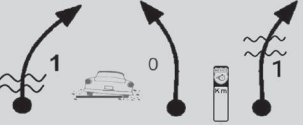
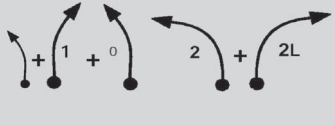
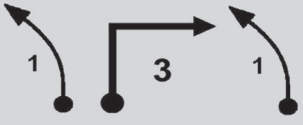

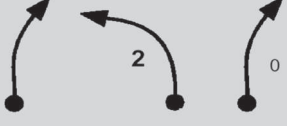
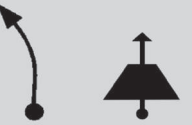
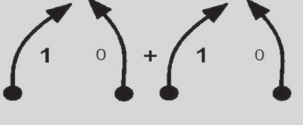
DISTANCE		DIRECTION	INFORMATION	DIST. REG.
TOTAL	PARTIAL			
14.29	0.13	<p>536</p>	Left 0 Right 1 Left 2 short Left 2	5.48
14.73	0.44	<p>537</p>	Right 2 long (Water crossing) Km 98 L.I	5.04
14.95	0.22	<p>538</p>	Left 1 Right 1	4.82
15.23	0.28	<p>539</p>	Left 1 Right 2 Left 1	4.54
15.67	0.44	<p>540</p>	Left 3 Right 2	4.10
16.03	0.36	<p>541</p>	Left 2 long Right 2	3.74
16.37	0.34	<p>542</p>	Right 0	3.40
16.959	0.589	<p>543</p>	Control B (Chapel, dirt)	2.817
NEX REFERENCE				
17.29	0.33	<p>544</p>	Control C Mandatory stop (Km 196 piso)	2.48

DISTANCE		DIRECTION	INFORMATION	DIST. REG.
TOTAL	PARTIAL			
17.29	0.33	544    Lat: 19,68161 Lon: -100,86592	Control C Mandatory stop (Km 196 piso)	2.48
18.31	1.01	545 	Km 195 floor	1.46
18.62	0.31	546 	Keep Straight Village (San José de la Cumbre)	1.15
19.43	0.80	547  	Km 194	0.34
19.62	0.19	548    Lat: 19,67647 Lon: -100,85072	Control CH (Next to bus stop)	0.14
19.776	0.148	549     Lat: 19,67770 Lon: -100,85021	Control A (Helmets) Inverted sign (San José de la Cumbre)	0.000

END OF SECTION

CH	10	MIL CUMBRES 3	DISTANCE		11
			265.791 km		
CH	11	META TEATRO JUAREZ	SPECIAL STAGE		TIME
			18.910 km	AVERAGE 88.6 km/h	

DISTANCE		DIRECTION	INFORMATION	DIST. REG.
TOTAL	PARTIAL			
0.000	0.000	<p>549 Lat: 19,67770 Lon: -100,85021</p>	Control A (Helmets) Inverted sign (San José de la Cumbre)	265.791
0.10	0.10	<p>550</p>	Short right Right 0 + Left 1 long double + Right Right 2 long	265.69
0.53	0.43	<p>551</p>	Left 1 Right 0	265.26
0.69	0.16	<p>552</p>	Left 1	265.10
0.82	0.13	<p>553</p>	Right 2 Left 1 short + Left 2	264.97
1.32	0.50	<p>554</p>	Short left + Right 1	264.47
1.47	0.15	<p>555</p>	Right 2 long Left 0 Left 2 long tightens	264.32
1.92	0.45	<p>556</p>	Right 1 Left 0 Right 0 +	263.87
NEX REFERENCE				
2.10	0.18	<p>557</p>	Left 0 Right 0 Left 0	263.69

DISTANCE		DIRECTION	INFORMATION	DIST. REG.
TOTAL	PARTIAL			
2.10	0.18	 557	Left 0 Right 0 Left 0	263.69
2.35	0.25	 558	Right 0 Left 0	263.44
2.54	0.19	 559	<div style="border: 1px dashed black; padding: 2px; display: inline-block;">Right 1 bad road Water crossing</div> Left 0 Km 191 Right 1 (water crossing)	263.25
2.76	0.22	 560	Short left + Right 1 Left 0 Left 2 + Right 2 long	263.03
3.33	0.57	 561	Left Right 3 Left 1	262.46
3.70	0.37	 562	Right 1 Left 2 short	262.08
3.79	0.08	 563	Right Left 2 Right 0	262.00
4.24	0.45	 564	Left Crest straight	261.55
NEX REFERENCE				
4.47	0.23	 565	Right 1 Left 0 + Right 1 Left 0	261.32

DISTANCE		DIRECTION	INFORMATION	DIST. REG.
TOTAL	PARTIAL			
4.47	0.23	<p>565</p>	Right 1 Left 0 + Right 1 Left 0	261.32
4.92	0.45	<p>566</p>	Right 2 Left 2 + Left 1 Right 3 long with dip	260.87
5.49	0.57	<p>567</p>	Left 2 short	260.30
5.66	0.17	<p>568</p>	Crest left short Right Left 2	260.13
6.10	0.44	<p>569</p>	Left 2 long double	259.69
6.41	0.31	<p>570</p>	Right 1	259.38
6.74	0.33	<p>571</p>	Km 187 floor Right 3 long Left 0 Right 0 with dip +	259.04
6.97	0.22	<p>572</p>	Left 0 Right 0 + Left	258.82
NEX REFERENCE				
7.19	0.22	<p>573</p>	Left 3 Right 2 Left 3	258.60


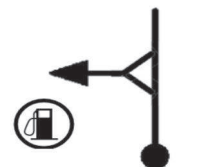






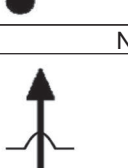
DISTANCE		DIRECTION	INFORMATION	DIST. REG.
TOTAL	PARTIAL			
7.19	0.22	<p>573</p>	Left 3 Right 2 Left 3	258.60
7.56	0.37	<p>574</p>	Left 1 Km 186 Right 3 long Right	258.23
8.01	0.45	<p>575</p>	Right Left 0 long Right 2	257.78
8.39	0.38	<p>576</p>	Left 3 + Left 2 + Left 1 +	257.40
8.65	0.26	<p>577</p>	Right 1 + Km 135 + Left 1	257.14
8.87	0.22	<p>578</p>	Left 0 Left 1	256.92
9.19	0.32	<p>579</p>	Right 3 long (Water crossing)	256.60
9.35	0.16	<p>580</p>	Right 0 short + Left 1 short + Right 2 +	256.44
NEX REFERENCE				
9.57	0.22	<p>581</p>	Left 1 short + Left 1 Km 184 Left 1 Left	256.22



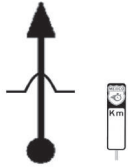

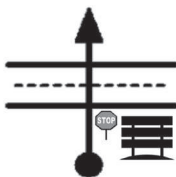
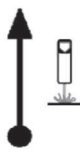


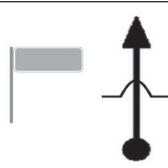
DISTANCE		DIRECTION	INFORMATION	DIST. REG.
TOTAL	PARTIAL			
9.57	0.22	<p>581</p>	Left 1 short + Left 1 Km 184 Left 1 Left	256.22
9.96	0.39	<p>582</p>	Left 0 Right 3 long (Water crossing) Left	255.83
10.27	0.31	<p>583</p>	Right	255.52
10.39	0.12	<p>584</p>	Left 2 Left 3	255.40
10.71	0.32	<p>585</p>	Left 2 Km 183 L.I Right 3 very long Left 0	255.08
11.35	0.64	<p>586</p>	Right 2 long double + Left 3	254.44
11.78	0.43	<p>587</p>	Sign "Pino gordo" Left 2 with jumps Tightens	254.01
12.17	0.39	<p>588</p>	Right 1	253.62
NEX REFERENCE				
12.40	0.23	<p>589</p>	Right 2 short Left 1 long Right 0 Km 181	253.39

DISTANCE		DIRECTION	INFORMATION	DIST. REG.
TOTAL	PARTIAL			
12.40	0.23	<p>589</p>	Right 2 short Left 1 long Right 0 Km 181	253.39
12.89	0.49	<p>590</p>	Right 1 Left 1 long Right	252.90
13.18	0.29	<p>591</p>	Right 0 Left 0 long Short right Sign "Mi ranchito"	252.61
13.79	0.61	<p>592</p>	Km 180 Right 0 short	252.00
13.99	0.20	<p>593</p>	Right 1 Left 0 Right 1	251.80
14.33	0.34	<p>594</p>	Left 1 Left 3 Short right Short right Km 179	251.46
14.84	0.51	<p>595</p>	Right 2 + Short left	250.95
15.05	0.21	<p>596</p>	Left 0	250.74
NEX REFERENCE				
15.36	0.31	<p>597</p>	Right 2 long Left 1 Short left + Crest right 2 Left 2	250.43






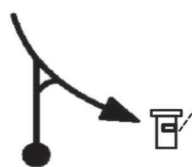


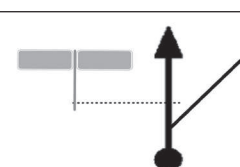
DISTANCE		DIRECTION	INFORMATION	DIST. REG.
TOTAL	PARTIAL			
15.36	0.31	<p>597</p>	Right 2 long Left 1 Short left + Crest right 2 Left 2	250.43
15.96	0.60	<p>598</p>	Right 2 long Tightens Left 2 Left 0	249.83
16.39	0.43	<p>599</p>	Left 1 + Right 2 Right 1	249.40
16.79	0.40	<p>600</p>	Km 177 Left 2	249.00
16.98	0.19	<p>601</p>	Left 0 Right 0	248.81
17.22	0.24	<p>602</p>	Left 1	248.57
17.36	0.14	<p>603</p>	Right 2 long	248.43
17.54	0.18	<p>604</p>	Left 2	248.25
NEX REFERENCE				
17.74	0.20	<p>605</p>	Right 1 Km 176 Right Left 0	248.05

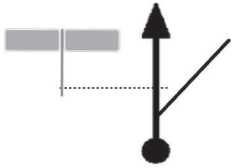


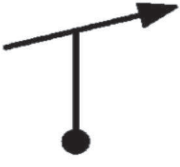

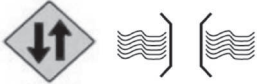
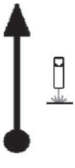


DISTANCE		DIRECTION	INFORMATION	DIST. REG.
TOTAL	PARTIAL			
17.74	0.20	605	Right 1 Km 176 Right Left 0	248.05
18.05	0.31	606	Right	247.74
18.30	0.25	607	Left 0 Crest Right 1 Km 175	247.49
18.910	0.610	608 Lat: 19,62355 Lon: -100,77549	Control B (Floor mark)	246.881
18.97	0.06	609	Crest left Right 0	246.82
19.34	0.37	610 Lat: 19,61927 Lon: -100,77561	Control C Mandatory stop (Viewpoint)	246.45
21.43	2.09	611	Bumps (2) Km 172	244.35
23.60	2.17	612	Bridge	242.18
NEX REFERENCE				
25.94	2.33	613	Km 168	239.84

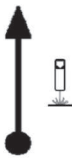


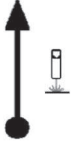
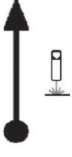

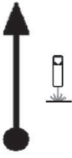
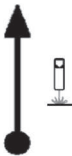

DISTANCE		DIRECTION	INFORMATION	DIST. REG.
TOTAL	PARTIAL			
25.94	2.33	613 	Km 168	239.84
27.30	1.35	614 	Take left to "Zinapécuaro" Gas station	238.48
28.51	1.21	615 	Sign "Huajumbaro" Bumps (3)	237.27
32.79	4.28	616 	Bumps (2)	232.99
35.14	2.34	617 	Sign "Ojo de agua del cuervo"	230.64
37.15	2.01	618 	Sign "El Tren"	228.63
38.41	1.25	619 	Km 11	227.37
39.64	1.23	620 	Village	226.14
NEX REFERENCE				
45.50	5.86	621 	Bump	220.28


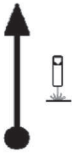
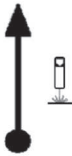

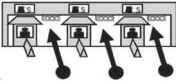


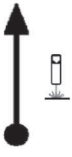

DISTANCE		DIRECTION	INFORMATION	DIST. REG.
TOTAL	PARTIAL			
45.50	5.86	621 	Bump	220.28
45.96	0.45	622 	Bumps (2)	219.82
46.59	0.62	623 	Km 19 Bump	219.19
48.13	1.53	624 	Sign "Ojo de agua" Bump	217.65
53.95	5.82	625 	2nd triple sign "Zinapecuaro-Maravatio-Morelia" Stop Junction keep straight to "Zinapecuaro"	211.83
56.06	2.10	626 	Km 29	209.73
56.79	0.73	627 	Bump	208.99
57.28	0.49	628 	Bumps (2)	208.50
NEX REFERENCE				
58.95	1.66	629 	Sign "Morelia-Zinapecuaro Centro" Bump	206.83



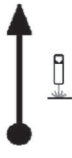

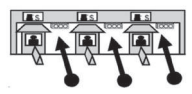



DISTANCE		DIRECTION	INFORMATION	DIST. REG.
TOTAL	PARTIAL			
58.95	1.66	629	Sign "Morelia-Zinapécuaro Centro"	206.83
59.09	0.14	630	Km 32 Take right to "Zinapécuaro"	206.69
59.28	0.18	631	Bridge Start cobble road	206.51
59.46	0.18	632	Bumps (4)	206.32
59.85	0.39	633	Keep Straight México-Acámbaro	205.93
59.89	0.04	634	Keep straight to "Acámbaro-Morelia"	205.89
59.99	0.10	635	Bumps (8)	205.79
61.03	1.03	636	Bump Continue to right Km 23	204.75
NEX REFERENCE				
64.11	3.08	637	Km 20	201.67

DISTANCE		DIRECTION	INFORMATION	DIST. REG.
TOTAL	PARTIAL			
64.11	3.08	637 	Km 20	201.67
64.78	0.66	638 	Bumps (2) Gas station	201.01
66.27	1.49	639 	Triple sign " México " Maravatio Acámbaro	199.51
66.39	0.12	640 	Take left to Guadalajara Cuota "Acámbaro"	199.39
66.54	0.15	641 	Bridge	199.24
66.82	0.27	642 	Stop Take right Before roundabout Tollbooth \$ 94.00	198.96
67.44	0.61	643 	Gas station Next: 155 kms	198.34
90.65	23.20	644 	Km 225	175.14
NEX REFERENCE				
91.09	0.44	645 	Keep Straight Guadalajara " (Morelia-Aeropuerto)	174.70


DISTANCE		DIRECTION	INFORMATION	DIST. REG.
TOTAL	PARTIAL			
91.09	0.44	645 	Keep Straight Guadalajara " (Morelia-Aeropuerto)	174.70
104.64	13.55	646 	Km 239 Prepare to exit	161.14
105.30	0.66	647 	Exit to Cuitzeo-Salamanca	160.48
105.68	0.38	648 	Caution Junction Take right	160.10
106.55	0.87	649 	Keep Straight Salamanca cuota	159.23
107.41	0.85	650 	Two way road Lago de Cuitzeo	158.37
110.96	3.55	651 	Km 31	154.82
113.24	2.27	652 	Keep Straight Salamanca / León	152.54
NEX REFERENCE				
114.98	1.74	653 	Km 35	150.80






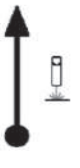



DISTANCE		DIRECTION	INFORMATION	DIST. REG.
TOTAL	PARTIAL			
114.98	1.74	653 	Km 35	150.80
124.86	9.88	654 	Km 45	140.92
125.88	1.01	655 	Tollbooth \$ 260.00 Take ticket	139.90
127.15	1.26	656 	Km 47	138.63
137.19	10.04	657 	Km 57	128.59
138.63	1.44	658 	Keep Straight "Salamanca cuota"	127.15
147.31	8.68	659 	Km 67	118.47
157.36	10.04	660 	Km 77	108.42
NEX REFERENCE				
163.93	6.57	661 	Keep Straight "Salamanca / León"	101.85










DISTANCE		DIRECTION	INFORMATION	DIST. REG.
TOTAL	PARTIAL			
163.93	6.57	661 	Keep Straight "Salamanca / León"	101.85
167.54	3.61	662 	Km 87	98.24
177.65	10.10	663 	Km 97	88.13
182.83	5.17	664 	Km 102	82.95
183.69	0.85	665 	Tollbooth Deliver ticket \$ 260.00	82.10
183.94	0.24	666 	Keep Straight "León cuota"	81.85
184.40	0.46	667 	Keep Straight "León cuota" Querétaro	81.38
185.89	1.49	668 	Km 105	79.89
NEX REFERENCE				
188.62	2.72	669 	Keep straight "Guanajuato-León"	77.16




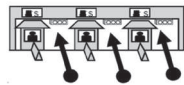


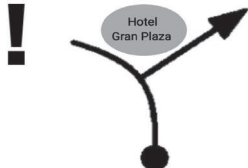


DISTANCE		DIRECTION	INFORMATION	DIST. REG.
TOTAL	PARTIAL			
188.62	2.72	669 	Keep straight "Guanajuato-León"	77.16
189.28	0.66	670 	Keep Straight "Aguascalientes" León	76.50
192.91	3.62	671 	Km 112	72.87
200.92	8.01	672 	Km 120	64.86
201.81	0.88	673 	Tollbooth \$ 128.00	63.97
203.92	2.11	674 	Km 123	61.86
213.94	10.02	675 	Km 133	51.84
216.95	3.00	676 	Km 136 Prepare to exit	48.84

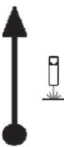
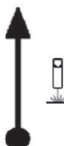

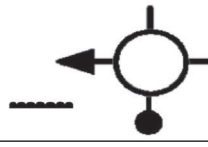
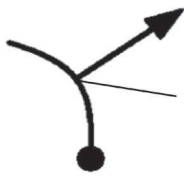


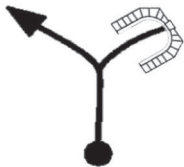
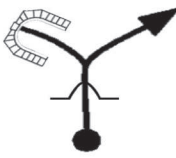
NEX REFERENCE

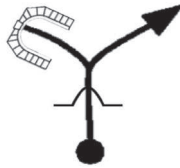





217.39	0.44	677 	Attention Exit right to "León" Guanajuato Silao	48.39
--------	------	---	--	-------

DISTANCE		DIRECTION	INFORMATION	DIST. REG.
TOTAL	PARTIAL			
217.39	0.44	 677	Attention Exit right to "León" Guanajuato Silao	48.39
218.04	0.65	 678	Enter highway	47.74
219.28	1.23	 679	Km 124	46.50
222.16	2.88	 680	Gas station	43.62
224.54	2.37	 681	Keep Straight "Leon"	41.24
229.31	4.77	 682	Km 134	36.47
234.32	5.00	 683	Keep straight "Guanajuato cuota" León	31.46
236.32	1.99	 684	Gas station	29.46
NEX REFERENCE				
236.90	0.58	 685	Gas station	28.88

DISTANCE		DIRECTION	INFORMATION	DIST. REG.
TOTAL	PARTIAL			
236.90	0.58	685 	Gas station	28.88
238.01	1.11	686 	Over bridge	27.77
239.29	1.28	687 	Gas station	26.49
242.34	3.04	688 	Km 147	23.44
243.65	1.30	689 	Exit right to "Guanajuato" Cristo Rey	22.13
244.14	0.49	690 	Take left to "Guanajuato cuota" (Take central lanes)	21.64
245.78	1.64	691 	Km 12	20.00
248.03	2.25	692 	Keep Straight "Guanajuato cuota"	17.75
NEX REFERENCE				
248.75	0.71	693 	Km 9	17.04

DISTANCE		DIRECTION	INFORMATION	DIST. REG.
TOTAL	PARTIAL			
248.75	0.71	693 	Km 9	17.04
255.92	7.17	694 	Keep Straight "Guanajuato centro" Dolores Hidalgo	9.86
256.72	0.80	695 	Km 1	9.06
257.68	0.95	696 	Tollbooth \$ 35.00	8.11
257.93	0.25	697 	Keep straight to "Guanajuato centro"	7.85
258.32	0.39	698 	Surround roundabout And immediately Turn right "San José" street	7.46
258.53	0.20	699 	Take right to "San José" street	7.26
259.07	0.54	700 	Take right	6.71
NEX REFERENCE				
259.44	0.37	701 	Km 1	6.34

DISTANCE		DIRECTION	INFORMATION	DIST. REG.
TOTAL	PARTIAL			
259.44	0.37	701 	Km 1	6.34
261.45	2.01	702 	Km 3	4.33
262.93	1.47	703 	By tunnel	2.85
263.72	0.78	704 	Roundabout Take left Bumps (4)	2.06
264.34	0.61	705 	Take right to "Silao-Centro" (San. Sebastian street)	1.45
264.55	0.21	706 	Take left to "Silao-León-Centro Histórico" "C. Puertecito"	1.24
264.66	0.11	707 	Take right to "Centro Histórico Mellado" "C. Padre Belauzaran" Bump	1.13
264.72	0.06	708 	Take left to "Silao-León-Centro Histórico"	1.06
NEX REFERENCE				
265.11	0.38	709 	Bump Take right to "Centro Histórico" (C. Padre Belauzaran)	0.68

DISTANCE		DIRECTION	INFORMATION	DIST. REG.
TOTAL	PARTIAL			
265.11	0.38	709 	Bump Take right to "Centro Histórico" (C. Padre Belauzaran)	0.68
265.19	0.08	710 	Keep straight to "Centro Histórico"	0.59
265.26	0.07	711 	Take left to "Posada Sta Fé" "C. Sostenes Rocha"	0.52
265.36	0.10	712 	Take left to "Jardín de la Unión" "C. Manuel Doblado"	0.42
265.79	0.42	713  <p>Lat: 21,01553 Lon: -101,25281</p>	Control CHP Finish (Teatro Juárez) 	0.00

END OF SECTION