






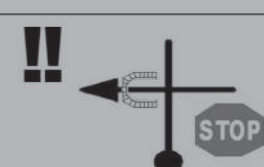


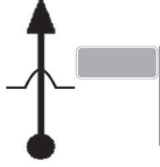




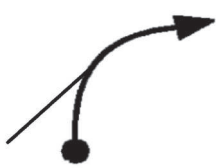


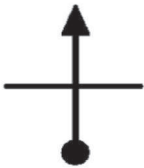

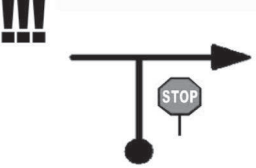







CH	0	VALERO GAS STATION EXIT ARCH	DISTANCE	<b>1</b>	
CH TC	1	LA CONGOJA 1	32.640 km		
<b>SPECIAL STAGE</b>			AVERAGE	TIME	00h30'
			65.3 km/h		






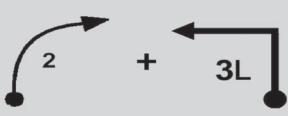
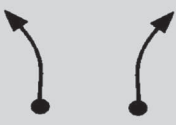


DISTANCE		DIRECTION	INFORMATION	DIST. REG.
TOTAL	PARTIAL			
0.000	0.000		Control CH Stage 6 Gas station VALERO	32.640
0.05	0.05		Caution Incorporate to road	32.59
1.24	1.19		Straight	31.39
1.78	0.54		Straight Zacatecas	30.85
3.29	1.50		Km 28	29.34
4.09	0.80		Sign "Pabellón de Arteaga" Exit in 2km	28.54
5.29	1.19		Use side lane "Pabellón de Arteaga" San José de Gracia Km 30 L.I	27.35
6.13	0.84		Stop Junction Take left to "San José de Gracia"	26.50
NEXT REFERENCE				
9.10	2.97		Km 3	23.53

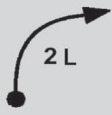

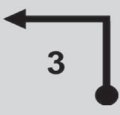






DISTANCE		DIRECTION	INFORMATION	DIST. REG.
TOTAL	PARTIAL			
9.10	2.97	9 	Km 3	23.53
10.16	1.05	10 	Sign "San José de Gracia" San Carlos Cristo Roto Bumps (2)	22.47
10.97	0.81	11 	Straight	21.66
11.56	0.59	12 	Bump Tall High speed bumps.	21.07
12.85	1.28	13 	Speed bumps	19.78
16.21	3.36	14 	Take right to "Cieneguita"	16.42
21.06	4.85	15 	Straight ahead	11.57
22.41	1.34	16 	Take right	10.22
NEX REFERENCE				
23.52	1.10	17 	Straight "San Antonio de los Ríos"	9.11

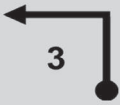
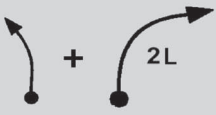




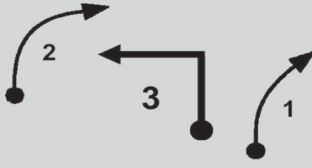


DISTANCE		DIRECTION	INFORMATION	DIST. REG.
TOTAL	PARTIAL			
23.52	1.10	17 	Straight "San Antonio de los Ríos"	9.11
26.50	2.97	18 	Speed bumps Bump (2 sets)	6.14
28.42	1.92	19 	Stop Junction Take right to "San Antonio de los Ríos"	4.21
29.47	1.05	20 	Sign "San Antonio de los Ríos" Bumps (7)	3.16
30.80	1.32	21 	Straight	1.83
31.12	0.32	22 	Km 12 L.I	1.51
31.51	0.39	23  Lat: 22,15961 Lon: -102,48636	Control CH  (50mts before sign)	1.12
32.640	1.124	24  Lat: 22,16016 Lon: -102,48740	Control A (Helmets)  (Fence RS km 12+500)	0.000


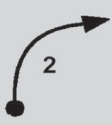





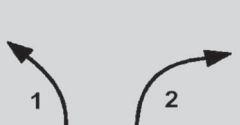

**END OF SECTION**









TC	1	LA CONGOJA 1	DISTANCE	2
CH	2	U TURN LA CONGOJA	11.730 km	
SPECIAL STAGE			AVERAGE	TIME
1	LA CONGOJA 1		11.060 km	
				00h15'

DISTANCIA		DIRECTION	INFORMATION	DIST. REG.
TOTAL	PARTIAL			
0.000	0.000	 <p>Lat: 22,16016 Lon: -102,48740</p>	Control A (Helmets)  (Fance RS km 12+500)	11.730
0.10	0.10		Left 2 long Km 13	11.63
0.57	0.47		Right 1 long	11.16
1.11	0.54		Right 2 long	10.62
1.38	0.27		Cattle guard Left 0	10.35
1.78	0.40		Right 2 + Left 3 long	9.95
2.25	0.47		Left Right	9.48
2.55	0.30		Km 15 Left 3	9.18
NEX REFERENCE				
2.69	0.14		Right 2 long	9.04


DISTANCE		DIRECTION	INFORMATION	DIST. REG.
TOTAL	PARTIAL			
2.69	0.14	 32	Right 2 long	9.04
3.02	0.33	 33	Right 2 very long	8.71
3.71	0.69	 34	Left 3	8.02
4.09	0.38	 35	Right 0	7.64
4.34	0.25	 36	Crest straight	7.39
4.54	0.20	 37	Km 17	7.19
4.62	0.08	 38	Left 1 with cattle guard	7.11
5.12	0.50	 39	Left 2 Right 2	6.61
NEX REFERENCE				
5.43	0.31	 40	Left 3	6.30

DISTANCE		DIRECTION	INFORMATION	DIST. REG.
TOTAL	PARTIAL			
5.43	0.31	 40	Left 3	6.30
5.57	0.14	 41	Short left + Right 2 long	6.16
6.01	0.44	 42	Left 3 Right 1	5.72
6.24	0.23	 43	Left 2 Right 4 tightens	5.49
6.49	0.25	 44	Left 1 Km 19	5.24
6.55	0.06	 45	Left 4 Right 1	5.18
6.75	0.20	 46	Right 2 Left 3 Right 1	4.98
6.96	0.21	 47	Left 2 Right 1	4.77
NEX REFERENCE				
7.19	0.23	 48	Short left	4.54

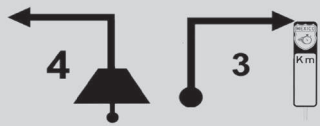
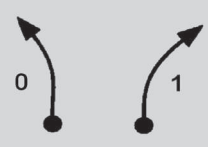




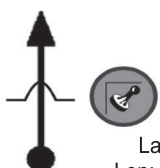
DISTANCE		DIRECTION	INFORMATION	DIST. REG.
TOTAL	PARTIAL			
7.19	0.23	48 	Short left	4.54
7.34	0.15	49 	Right 2	4.39
7.49	0.15	50 	Left 3 Right 2 long	4.24
7.78	0.29	51 	Left 1	3.95
7.89	0.11	52 	Left 0 Right 0	3.84
8.15	0.26	53 	Left 0	3.58
8.25	0.10	54 	Left 0 Km 21 Right 1	3.48
8.47	0.22	55 	Left 1 Right 2	3.26
NEX REFERENCE				
8.68	0.21	56 	Left 1	3.05

DISTANCE		DIRECTION	INFORMATION	DIST. REG.
TOTAL	PARTIAL			
8.68	0.21	56 	Left 1	3.05
8.83	0.15	57 	Crest Left	2.90
9.17	0.34	58 	Right 1	2.56
9.33	0.16	59 	Short left	2.40
9.47	0.14	60 	Right 1	2.26
9.61	0.14	61 	Right	2.12
9.72	0.11	62 	Short left + Right 3	2.01
9.91	0.19	63 	Left 1 Right 1	1.82

NEX REFERENCE

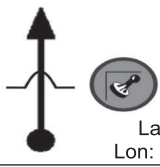



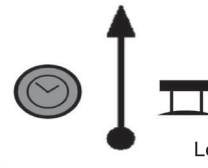
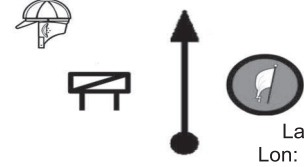
10.31	0.40	64 	Crest left 4 Right 3 Km 23	1.42
-------	------	--	----------------------------------	------



DISTANCE		DIRECTION	INFORMATION	DIST. REG.
TOTAL	PARTIAL			
10.31	0.40	 <p>64</p>	Crest left 4 Right 3 Km 23	1.42
10.66	0.35	 <p>65</p>	Left 0 Right 1	1.07
11.060	0.400	 <p>66</p> <p>Lat: 22,16206 Lon: -102,54908</p>	Control B  Sign "Evite incendios"	0.670
11.38	0.32	 <p>67</p>	Left 1	0.35
11.52	0.14	 <p>68</p> <p>Lat: 22,16480 Lon: -102,55226</p>	Control C Mandatory stop  (Yellow sign "stop")	0.21
11.72	0.20	 <p>69</p>	Bumps (2)  (La Congoja)	0.01
11.730	0.010	 <p>70</p> <p>Lat: 22,16495 Lon: -102,55364</p>	Control CHP  U-turn  (Bump in front of school)	0.000

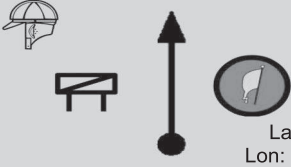


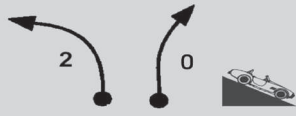
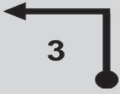


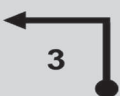

**END OF SECTION**









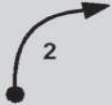

CH	2	U TURN LA CONGOJA	DISTANCE	<b>3</b>
			0.690 km	
CH	3	LA CONGOJA 2	AVERAGE	TIME
		SPECIAL STAGE	0.7 km/h	




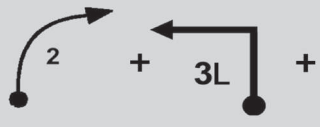

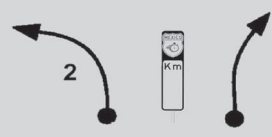



DISTANCE		DIRECTION	INFORMATION	DIST. REG.
TOTAL	PARTIAL			
0.000	0.000	70  Lat: 22,16495 Lon: -102,55364	Control CHP (Early check in will not penalize) U-turn (Bump in front of school)	0.690
0.25	0.25	71 		0.44
0.50	0.25	72 	Bump Guard booth	0.19
0.55	0.05	73  Lat: 22,16487 Lon: -102,55328	Control CH Sign "San José de G. 25"	0.14
0.690	0.140	74  Lat: 22,16204 Lon: -102,54915	Control A (Helmets) (Inverted sign) "La Congoja"	0.000

**END OF SECTION**




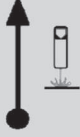

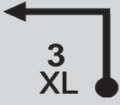

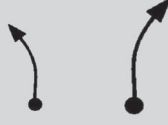

CH	3	LA CONGOJA 2	DISTANCE	4	
CH TC	4	ASIENTOS	59.866 km		
SPECIAL STAGE			AVERAGE	TIME	
LA CONGOJA 2			11.530 km	70.4 km/h	00h51'

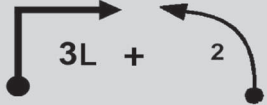


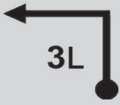



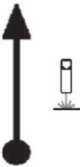

DISTANCE		DIRECTION	INFORMATION	DIST. REG.
TOTAL	PARTIAL			
0.000	0.000	 74	Control A (Helmets)  (Inverted sign) "La Congoja"	59.866
0.09	0.09	 75	Right 0	59.77
0.47	0.38	 76	Crest straight	59.39
0.68	0.21	 77	Left 2 Right 0 Descent	59.18
0.97	0.29	 78	Left 3 short	58.89
1.15	0.18	 79	Right 4	58.71
1.43	0.28	 80	Left 1 + Right 1 +	58.43
1.63	0.20	 81	Left 3	58.23
NEX REFERENCE				
1.76	0.13	 82	Short right	58.10

DISTANCE		DIRECTION	INFORMATION	DIST. REG.
TOTAL	PARTIAL			
1.76	0.13	82 	Short right	58.10
1.85	0.09	83 	Left	58.01
2.00	0.15	84  	Km 22 Left 2	57.86
2.16	0.16	85 	Short right	57.70
2.27	0.11	86 	Left 1	57.59
2.62	0.35	87 	Right 1	57.24
2.75	0.13	88 	Crest Right 3 short Jump + Left 3	57.11
3.00	0.25	89 	Right 2	56.86
NEX REFERENCE				
3.11	0.11	90 	Left 1 Right 1	56.75


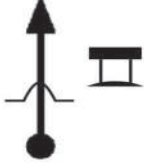







DISTANCE		DIRECTION	INFORMATION	DIST. REG.
TOTAL	PARTIAL			
3.11	0.11	90 	Left 1 Right 1	56.75
3.34	0.23	91 	Right 1	56.52
3.51	0.17	92 	Left 0 Right 1	56.35
3.70	0.19	93 	Right 2 + Left 3 long +	56.16
3.97	0.27	94 	Right 4	55.89
4.11	0.14	95 	Left 2 Km 20 Short right	55.75
4.42	0.31	96 	Left 2 + Right 3 + Left 2	55.44
4.67	0.25	97 	Right 4 Left 2	55.19
NEX REFERENCE				
4.83	0.16	98 	Left 1 + Right 4	55.03










DISTANCE		DIRECTION	INFORMATION	DIST. REG.
TOTAL	PARTIAL			
4.83	0.16	98 	Left 1 + Right 4	55.03
5.03	0.20	99 	Right 1 + Left 4 tightens	54.83
5.25	0.22	100 	Right 2 Left 2 Right 3	54.61
5.65	0.40	101 	Left 2 very long	54.21
5.92	0.27	102 	Right 0 short Km 18	53.94
6.00	0.08	103 	Right 3	53.86
6.15	0.15	104 	Left 1	53.71
6.34	0.19	105 	Right 2	53.52
NEX REFERENCE				
6.63	0.29	106 	Right 1 long Cattle guard	53.23


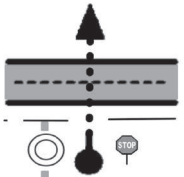


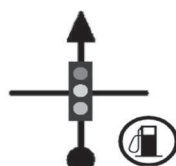

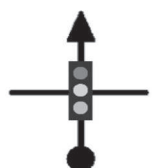

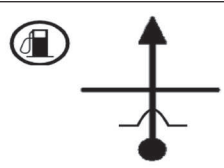

DISTANCE		DIRECTION	INFORMATION	DIST. REG.
TOTAL	PARTIAL			
6.63	0.29	106 	Right 1 long Cattle guard	53.23
7.20	0.57	107 	Crest Left 0 long	52.66
7.70	0.50	108 	Right 3	52.16
8.00	0.30	109 	Km 16	51.86
8.20	0.20	110 	Left 3 very long	51.66
8.64	0.44	111 	Left 3 very long	51.22
8.90	0.26	112 	Right 3	50.96
9.09	0.19	113 	Short left Right	50.77
NEX REFERENCE				
9.43	0.34	114 	Right 3 long + Left 2	50.43




















DISTANCE		DIRECTION	INFORMATION	DIST. REG.
TOTAL	PARTIAL			
9.43	0.34	 114	Right 3 long + Left 2	50.43
9.97	0.54	 115	Right 1 Km 14 Cattle guard	49.89
10.21	0.24	 116	Left 2	49.65
10.80	0.59	 117	Left 3 long	49.06
11.11	0.31	 118	Right 2 long	48.75
11.530	0.420	 119	Control B  (Mark on the floor)	48.336
12.03	0.50	 120	Control C Mandatory stop  (Mark on the floor)	47.83
12.05	0.02	 121	Km 12	47.80
NEX REFERENCE				
12.60	0.55	 122	Topes (2)	47.25


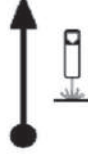




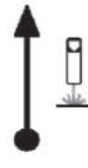

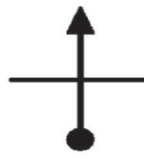


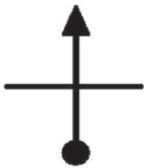

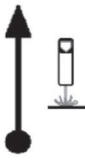



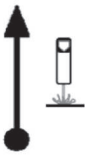

DISTANCE		DIRECTION	INFORMATION	DIST. REG.
TOTAL	PARTIAL			
12.60	0.55	122 	Topes (2)	47.25
13.00	0.40	123 	"San Antonio de los Ríos" Bumps (7)	46.85
14.78	1.77	124 	Attention Take left Speed bumps Bumps (2 sets)	45.08
16.88	2.10	125 	Sign No overtaking	42.98
18.96	2.07	126 	Km 8	40.90
19.40	0.43	127 	Straight	40.46
20.67	1.27	128 	Caution Junction straight	39.19
22.08	1.40	129 	Straight	37.78
NEX REFERENCE				
26.44	4.36	130 	Sign "Entronque próximo "	33.42

DISTANCE		DIRECTION	INFORMATION	DIST. REG.
TOTAL	PARTIAL			
26.44	4.36	130 	Sign "Entronque próximo "	33.42
26.97	0.53	131 	Stop Take Left "Pabellón de Arteaga"	32.89
27.05	0.08	132 	Km 10	32.81
30.28	3.23	133 	Speed bumps Sign "Pabellón de Arteaga "	29.58
31.18	0.90	134 	Km 6 Speed bumps	28.68
31.56	0.37	135 	Bump	28.30
32.26	0.70	136 	Straight	27.60
32.86	0.60	137 	Bumps (2)	27.00
NEX REFERENCE				
36.59	3.73	138 	Sign "Aguascalientes"	23.26


DISTANCE		DIRECTION	INFORMATION	DIST. REG.
TOTAL	PARTIAL			
36.59	3.73	138 	Sign "Aguascalientes"	23.26
36.98	0.38	139 	Big tire left side Stop Junction straight	22.88
37.61	0.62	140 	Traffic light straight	22.25
38.04	0.43	141 	Bumps Junction straight	21.82
38.30	0.26	142 	Traffic light Junction straight	21.55
38.45	0.14	143 	Roundabout straight	21.41
38.71	0.26	144 	Traffic light straight	21.14
38.88	0.16	145 	Bump Straight Railroad cross	20.97
NEX REFERENCE				
39.12	0.23	146 	Bump Gas station 	20.74



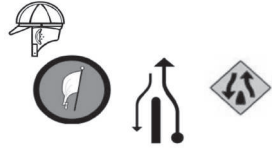
DISTANCE		DIRECTION	INFORMATION	DIST. REG.
TOTAL	PARTIAL			
39.12	0.23	146  	Bump Gas station 	20.74
39.30	0.18	147 	Bumps (2)	20.55
39.69	0.38	148  	Gas station	20.17
41.67	1.98	149  	JunctionTake left to "Luis Moya"	18.18
42.60	0.92	150  	Km 13	17.26
43.97	1.37	151  	Gas station	15.89
44.48	0.50	152  	Straight Zacatecas	15.38
45.73	1.25	153   	Railroad cross Median strip Gas station 	14.12
NEX REFERENCE				
46.67	0.93	154 	Bumps (2)	13.19

DISTANCE		DIRECTION	INFORMATION	DIST. REG.
TOTAL	PARTIAL			
46.67	0.93	154 	Bumps (2)	13.19
48.53	1.86	155 	Km 19	11.32
48.99	0.45	156 	Straight "La Victoria"	10.87
49.64	0.65	157 	Km 20	10.22
50.10	0.45	158 	Miden strip	9.76
50.32	0.22	159 	Junction Take right to "Asientos"	9.54
51.22	0.90	160 	Km 9	8.64
56.17	4.95	161 	Median strip	3.69
NEX REFERENCE				
56.34	0.16	162 	Straight " Tepezala "	3.52

DISTANCE		DIRECTION	INFORMATION	DIST. REG.
TOTAL	PARTIAL			
56.34	0.16	162 	Straight " Tepezala "	3.52
56.60	0.26	163 	Bumps (2)	3.25
57.12	0.51	164 	Km 15	2.74
57.50	0.38	165 	Bumps (3)	2.36
58.21	0.70	166 	Median strip end	1.65
58.45	0.24	167 	Bump Sign "Loreto 31" Asientos 13	1.40
59.27	0.81	168 	Km 17	0.59
59.43	0.16	169 	Median strip	0.43

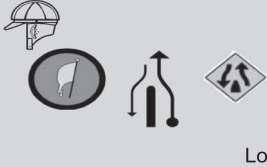






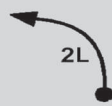

NEX REFERENCE

59.64	0.20	170 	Straight	0.22
-------	------	---	----------	------

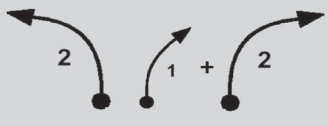






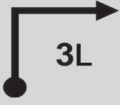

DISTANCE		DIRECTION	INFORMATION	DIST. REG.
TOTAL	PARTIAL			
59.64	0.20	 <p>170</p>	Straight	0.22
59.78	0.14	 <p>171</p> <p>Lat: 22,21624 Lon: -102,15216</p>	Control CH  (Mark on the floor)	0.08
59.866	0.084	 <p>172</p> <p>Lat: 22,21697 Lon: -102,15205</p>	Control A (Helmets)  (Median strip end)	0.000




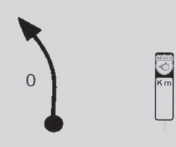


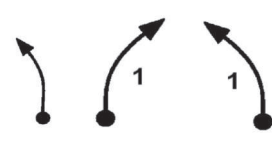


**END OF SECTION**




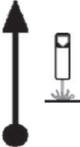

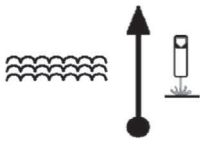
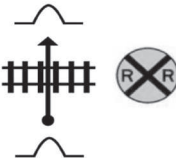

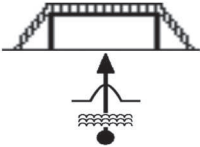
TC	4	ASIENTOS	DISTANCE	<b>5</b>
CH TC	5	POZUELOS	190.232 km	
<b>SPECIAL STAGE</b>			<b>AVERAGE</b>	<b>02h10'</b>
ASIENTOS		7.737 km	89.9 km/h	

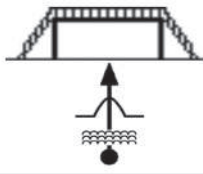
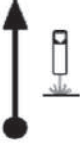




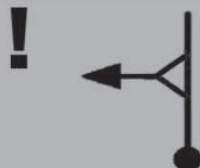


DISTANCE		DIRECTION	INFORMATION	DIST. REG.
TOTAL	PARTIAL			
0.000	0.000	 <p>172</p>	Control A (Helmets)  (Median strip end)	190.232
0.16	0.16	 <p>173</p>	Left 1 Right 0	190.06
0.63	0.47	 <p>174</p>	Right 1 long	189.59
1.07	0.43	 <p>175</p>	Short right Left 1	189.15
1.57	0.50	 <p>176</p>	Right 1 long Left 1 long	188.65
2.29	0.71	 <p>177</p>	Right 2 Left 0	187.94
2.60	0.31	 <p>178</p>	Right 0	187.62
2.94	0.33	 <p>179</p>	Left 2 long	187.28
NEX REFERENCE				
3.23	0.28	 <p>180</p>	Left 2 Right 1 short + Right 2	187.00





















DISTANCE		DIRECTION	INFORMATION	DIST. REG.
TOTAL	PARTIAL			
3.23	0.28	180 	Left 2 Right 1 short + Right 2	187.00
3.59	0.36	181 	Crest with left 2 Right 1	186.64
3.92	0.33	182 	Crest with right 1	186.30
4.19	0.27	183 	Crest with left 1 + Right 3 long	186.03
4.72	0.52	184 	Crest Left 2 long	185.51
5.05	0.33	185 	Left 1 Right 1 Km 23	185.18
5.46	0.41	186 	Left 1 long	184.77
5.83	0.37	187 	Right 3 long	184.39
NEX REFERENCE				
6.11	0.28	188 	Left 2 long	184.11










DISTANCE		DIRECTION	INFORMATION	DIST. REG.
TOTAL	PARTIAL			
6.11	0.28	 188	Left 2 long	184.11
6.51	0.39	 189	Left 2	183.71
6.79	0.27	 190	Right 3 long	183.43
7.28	0.48	 191	Left 0 Km 25	182.95
7.50	0.22	 192	Left 1	182.73
7.737	0.235	 193 Lat: 22,22996 Lon: -102,10710	Control B  (Curve sign)	182.495
7.76	0.02	 194	Short left Right 1 Left 1	182.46
8.17	0.41	 195 Lat: 22,23002 Lon: -102,10295	Control C Mandatory stop  At the tree passing bridge	182.05
NEX REFERENCE				
9.14	0.96	 196	Bienvenidos To "Asientos"	181.09










DISTANCE		DIRECTION	INFORMATION	DIST. REG.
TOTAL	PARTIAL			
9.14	0.96	 196	Bienvenidos To "Asientos"	181.09
9.36	0.22	 197	Km 27	180.86
9.93	0.57	 198	Keep straight	180.29
11.41	1.47	 199	Km 29	178.81
17.15	5.74	 200	Keep straight	173.07
17.39	0.23	 201	Km 35 Speed bumps	172.83
17.59	0.19	 202	Bumps (2) Railroad cross	172.64
19.02	1.43	 203	Security arch Junction Takeright	171.20
NEX REFERENCE				
19.29	0.26	 204	Speed bumps Bumps (2)	170.93

DISTANCE		DIRECTION	INFORMATION	DIST. REG.
TOTAL	PARTIAL			
19.29	0.26	 204	Speed bumps Bumps (2)	170.93
21.06	1.77	 205	Km 40	169.16
21.65	0.58	 206	Bump	168.58
22.13	0.48	 207	Bumps (2) Pedestrian bridge	168.09
23.08	0.94	 208	Km 38	167.14
24.58	1.49	 209	Keep straight to "Aguascalientes"	165.65
26.18	1.60	 210	Take left to "Villa García" Palo Alto	164.04
29.88	3.69	 211	Attention Bump Straight Gas station	160.35
NEX REFERENCE				
30.21	0.33	 212	Bump	160.02







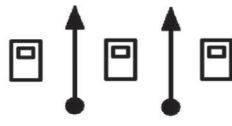


DISTANCE		DIRECTION	INFORMATION	DIST. REG.
TOTAL	PARTIAL			
30.21	0.33	212 	Bump	160.02
35.42	5.21	213 	Sign "Francisco Villa" Bumps (2)	154.80
35.84	0.41	214 	Keep straight	154.39
40.37	4.53	215 	Gas station Straight	149.85
40.80	0.42	216 	Sign "Pilotos" Bump	149.42
41.45	0.65	217 	Bump	148.77
42.01	0.55	218 	Km 34	148.22
43.32	1.31	219 	Bumps (2)	146.90
NEX REFERENCE				
45.75	2.42	220 	Keep straight	144.48











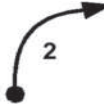





DISTANCE		DIRECTION	INFORMATION	DIST. REG.
TOTAL	PARTIAL			
45.75	2.42	220 	Keep straight	144.48
46.71	0.96	221 	Speed bumps	143.51
46.99	0.27	222 	Bumps (2)	143.24
47.28	0.29	223 	Keep straight "León libre"	142.94
47.70	0.41	224 	Bump	142.53
49.87	2.17	225 	Km 24	140.35
50.45	0.58	226 	Tall bump Sign "El Terremoto "	139.77
51.15	0.69	227 	Straight "Palo Alto" Bump	139.08
NEX REFERENCE				
54.24	3.09	228 	Keep straight	135.98





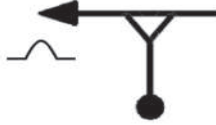




DISTANCE		DIRECTION	INFORMATION	DIST. REG.
TOTAL	PARTIAL			
54.24	3.09	228 	Keep straight	135.98
55.01	0.76	229 	Keep straight	135.21
56.19	1.17	230 	Median strip	134.04
56.53	0.34	231 	Bump Take Righth Bump	133.69
56.88	0.34	232 	Bump Straight	133.35
57.57	0.69	233 	Two way road	132.65
57.94	0.36	234 	Km 16	132.29
59.54	1.60	235 	Straight ("Montoya")	130.69
NEX REFERENCE				
59.77	0.23	236 	Bump	130.46










DISTANCE		DIRECTION	INFORMATION	DIST. REG.
TOTAL	PARTIAL			
59.77	0.23	236 	Bump	130.46
60.04	0.27	237 	Bump	130.18
60.55	0.51	238 	Bump	129.67
63.90	3.35	239 	Km 10	126.32
68.57	4.67	240 	Sign "La Frontera" Bump	121.65
70.00	1.42	241 	Km 4	120.23
70.67	0.67	242 	Bumps (2)	119.55
71.46	0.78	243 	Sign "San Clara" Bumps (2)	118.77
NEX REFERENCE				
73.17	1.71	244 	Straight "León-San Luis Potosí" Libre	117.05



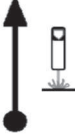


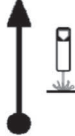













DISTANCE		DIRECTION	INFORMATION	DIST. REG.
TOTAL	PARTIAL			
73.17	1.71	 244	Straight "León-San Luis Potosí" Libre	117.05
73.71	0.53	 245	Keep straight to "San Luis Potosí"	116.51
74.47	0.75	 246	Return at the roundabout	115.75
74.97	0.50	 247	Take right after bridge "Ojuelos S.L.P."	115.25
75.33	0.35	 248	Merge	114.89
78.68	3.35	 249	Km 58	111.54
78.99	0.30	 250	Tollbooth free pass	111.23
81.59	2.59	 251	Km 55	108.64
NEX REFERENCE				
83.60	2.01	 252	Gas station	106.62

DISTANCE		DIRECTION	INFORMATION	DIST. REG.
TOTAL	PARTIAL			
83.60	2.01	  252	Gas station	106.62
91.50	7.90	  253	Km 45	98.72
100.28	8.77	  3 254	Left 3	89.94
104.56	4.27	  255	Km 32	85.67
111.57	7.01	  256	Km 25	78.66
112.89	1.32	 2 257	Right 2	77.33
121.13	8.24	  258	Km 15	69.09
133.44	12.31	  2 259	Km 3 Left 2	56.78
NEX REFERENCE				
135.08	1.64	 260	Keep straight over bridge	55.14


DISTANCE		DIRECTION	INFORMATION	DIST. REG.
TOTAL	PARTIAL			
135.08	1.64	260 	Keep straight over bridge	55.14
135.30	0.21	261 	Take right to "San Luis Potosí"	54.93
135.49	0.19	262 	Caution junction	54.73
135.63	0.13	263 	Straight Bumps (2) Guarda Nacional	54.60
137.98	2.34	264 	Take left to "San Luis Potosí" Bump	52.25
138.67	0.69	265 	Gas station (2)	51.55
139.74	1.06	266 	Straight Sign "San Luis Agradece...."	50.48
140.71	0.97	267 	Km 80	49.51
NEX REFERENCE				
144.23	3.51	268 	Speed bumps	45.99

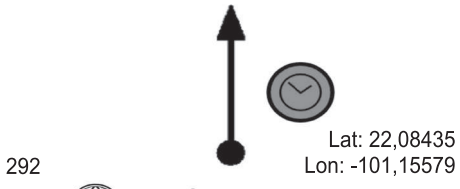
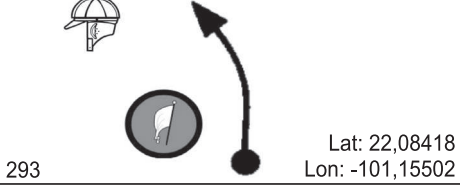
DISTANCE		DIRECTION	INFORMATION	DIST. REG.
TOTAL	PARTIAL			
144.23	3.51	268 	Speed bumps	45.99
150.23	5.99	269 	Sign "Bienvenidos a" San Luis Potosí	39.99
151.65	1.42	270 	Km 69	38.57
156.44	4.78	271 	Straight by bridge to "SLP-Saltillo"	33.78
156.73	0.29	272 	Bridge	33.49
157.18	0.44	273 	Take left to "Saltillo-San Luis Potosí"	33.05
157.43	0.24	274 	Take right to "Villa de Arriaga"	32.80
158.09	0.66	275 	Median strip	32.13
NEX REFERENCE				
158.98	0.88	276 	Straight Bumps	31.24

DISTANCE		DIRECTION	INFORMATION	DIST. REG.
TOTAL	PARTIAL			
158.98	0.88	276 	Straight Bumps	31.24
159.86	0.88	277 	Median strip end	30.36
160.70	0.84	278 	Km 60	29.52
161.87	1.16	279 	Bump Straight	28.35
162.05	0.18	280 	Sign "San Luis Potosí 59"	28.17
162.69	0.64	281 	Km 58	27.53
170.85	8.15	282 	Straight "San Luis Potosí"	19.37
172.69	1.84	283 	Km 48	17.53
NEX REFERENCE				
176.69	3.99	284 	Km 44	13.53

DISTANCE		DIRECTION	INFORMATION	DIST. REG.
TOTAL	PARTIAL			
176.69	3.99	284 	Km 44	13.53
177.18	0.48	285 	Straight over bridge to "San Luis Potosí" Monterrey vía corta	13.05
179.18	2.00	286 	Double lane	11.05
180.67	1.49	287 	Km 40	9.55
184.95	4.27	288 	Gas station	5.27
187.77	2.82	289 	Gas station	2.45
188.62	0.84	290 	Km 32	1.60
189.39	0.76	291 	Take right to "Querétaro" San Luis Potosí Libre	0.84

NEX REFERENCE

190.14	0.75	292  Lat: 22,08435 Lon: -101,15579	Control CH  (Mark on the floor)	0.08
--------	------	---	---------------------------------------	------





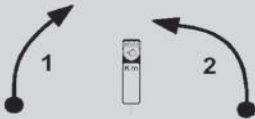


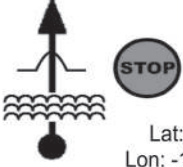

DISTANCE		DIRECTION	INFORMATION	DIST. REG.
TOTAL	PARTIAL			
190.14	0.75	292 	Control CH (Mark on the floor)	0.08
190.232	0.083	293 	Control A (Helmets) (Ranch entrance RS)	0.000


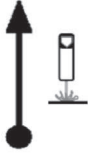




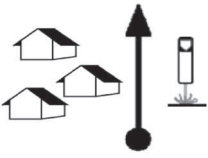
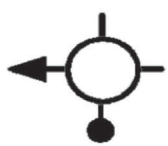

**END OF SECTION**

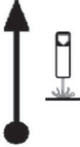



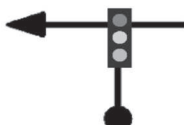




TC	5	POZUELOS	DISTANCE	<b>6</b>
CH TC	6	SAN LUIS POTOSI SERVICE ENTRANCE	52.500 km	
<b>SPECIAL STAGE</b>			<b>AVERAGE</b>	<b>01h10'</b>
POZUELOS		5.918 km	45.0 km/h	










DISTANCE		DIRECTION	INFORMATION	DIST. REG.
TOTAL	PARTIAL			
0.000	0.000	<p>293</p>	Control A (Helmets)  (Ranch entrance RS)	52.500
0.14	0.14	<p>294</p>	Crest Right 3 long Km 30	52.35
0.41	0.27	<p>295</p>	Left 1 long Left 0	52.08
0.88	0.46	<p>296</p>	Right 3	51.61
1.16	0.27	<p>297</p>	Left 2 Km 29 Right 2 Left 3	51.33
1.74	0.58	<p>298</p>	Right Short left Short right Right 1 Km 28	50.75
2.41	0.66	<p>299</p>	Left 1 Right 1 Crest Left 2	50.08
3.20	0.79	<p>300</p>	Crest Km 27 Left 1 long	49.29
NEX REFERENCE				
3.78	0.57	<p>301</p>	Crest straight	48.71













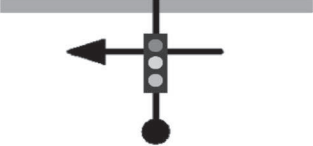





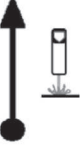

DISTANCE		DIRECTION	INFORMATION	DIST. REG.
TOTAL	PARTIAL			
3.78	0.57	301 	Crest straight	48.71
4.06	0.27	302 	Right 0 Right 4 long	48.43
4.61	0.54	303 	Right short on crest	47.88
4.79	0.18	304 	Right over crest Left 3	47.70
5.16	0.37	305 	Right 1 Km 25 Left 2	47.33
5.46	0.29	306 	Right 2 Left 1	47.03
5.918	0.456	307  <p>Lat: 22,09345 Lon: -101,12646</p>	Crest with right 3 Control B Right 0 Km 24 (Sign "No Rebase RS")	46.582
6.79	0.88	308  <p>Lat: 22,09175 Lon: -101,11857</p>	Speed bumps  Control B Mandatory stop	45.70
NEX REFERENCE				
7.18	0.38	309 	Speed bumps	45.31





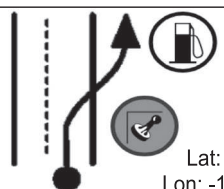
DISTANCE		DIRECTION	INFORMATION	DIST. REG.
TOTAL	PARTIAL			
7.18	0.38	309 	Speed bumps	45.31
10.27	3.08	310 	Km 20	42.22
11.97	1.70	311 	Bump	40.52
12.93	0.95	312 	Bump	39.56
13.62	0.69	313 	Bump	38.87
18.47	4.85	314 	Straight "Blvd Antonio Roca Cordero"	34.02
19.35	0.87	315 	Km 11 Village	33.14
19.85	0.49	316 	Roundabout Take 4rd exit "Guadalajara cuota" Aguascalientes cuota San Luis Potosí libre	32.64
NEX REFERENCE				
20.63	0.78	317 	Km 42	31.86

DISTANCE		DIRECTION	INFORMATION	DIST. REG.
TOTAL	PARTIAL			
20.63	0.78	317 	Km 42	31.86
21.42	0.78	318 	Double lane	31.07
22.57	1.15	319 	Straight Caution	29.92
22.80	0.22	320 	Straight	29.70
23.32	0.52	321 	Traffic light Take left to "Guadalajara"	29.17
24.64	1.32	322 	Km 38	27.85
24.86	0.22	323 	Straight "Zacatecas" Left lane	27.63
25.91	1.04	324 	Keep straight	26.58
NEX REFERENCE				
26.10	0.19	325 	Straight Straight ahead	26.39

DISTANCE		DIRECTION	INFORMATION	DIST. REG.
TOTAL	PARTIAL			
26.10	0.19	325 	Straight Straight ahead	26.39
26.47	0.36	326 	Over the bridge	26.02
27.96	1.48	327 	Straight "Zacatecas-Matehuala"	24.53
29.07	1.11	328 	Straight "Matehuala"	23.42
30.32	1.24	329 	Over the bridge	22.18
31.83	1.51	330 	Over the bridge	20.66
32.70	0.86	331 	Over the bridge Matehuala	19.79
33.86	1.15	332 	Over the bridge	18.64
NEX REFERENCE				
34.67	0.81	333 	Km 28	17.82

DISTANCE		DIRECTION	INFORMATION	DIST. REG.
TOTAL	PARTIAL			
34.67	0.81	333 	Km 28	17.82
37.26	2.58	334 	Gas station	15.23
38.03	0.77	335 	Bump Speed bumps Take right lane	14.46
38.72	0.69	336 	Over the bridge	13.77
39.78	1.05	337 	Over the bridge "Cerro de San Pedro" Matehuala	12.71
40.86	1.07	338 	Gas station	11.63
41.28	0.41	339 	Straight over bridge	11.21
43.05	1.77	340 	Gas station	9.44
NEX REFERENCE				
43.25	0.19	341 	Over the bridge	9.24

DISTANCE		DIRECTION	INFORMATION	DIST. REG.
TOTAL	PARTIAL			
43.25	0.19	341 	Over the bridge	9.24
45.69	2.43	342 	Junction Traffic light Take left to "Río Verde"	6.80
45.83	0.14	343 	Gas station	6.66
46.14	0.30	344 	Take central lane	6.35
46.77	0.63	345 	Straight	5.72
47.04	0.27	346 	Gas station	5.45
47.53	0.49	347 	Bridge	4.96
48.57	1.04	348 	Km 255	3.92
NEX REFERENCE				
49.19	0.61	349 	Speed bumps	3.30

DISTANCE		DIRECTION	INFORMATION	DIST. REG.
TOTAL	PARTIAL			
49.19	0.61	349 	Speed bumps	3.30
50.61	1.41	350 	Gas station	1.89
51.60	0.99	351 	Speed bumps	0.89
51.89	0.29	352 	Sign "CD. Valles 251"	0.60
52.500	0.601	353  <p>Lat: 22,13768 Lon: -100,85255</p>	Control CHP Early check in will not penalize  Gas station	0.000

**END OF SECTION**

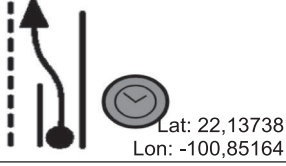
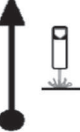







CH	6	SAN LUIS POTOSI SERVICE ENTRANCE	DISTANCE	7	
CH TC	7	DEPARTURE SERVICE SAN LUIS POTOSI	0.200 km		
<b>SPECIAL STAGE</b>			AVERAGE	TIME	00h50'
6			0.2 km/h		



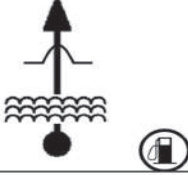
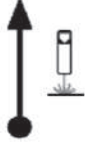





DISTANCE		DIRECTION	INFORMATION	DIST. REG.
TOTAL	PARTIAL			
0.000	0.000	353 	Control CHP <small>Early check in will not penalize</small>  Gas station	0.200
0.10	0.10	354 	Service 	0.10
0.200	0.100	355 	Control CH Gas station exit  Incorporate to main road	0.000

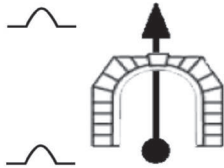

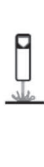


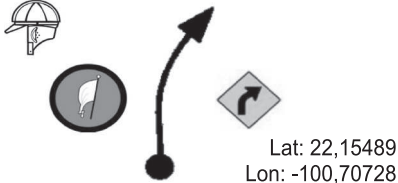
**END OF SECTION**



CH	7	DEPARTURE SERVICE SAN LUIS POTOSI	DISTANCE	<b>8</b>	
CH TC	8	ARMADILLO DE LOS INFANTE 1	22.928 km		
<b>SPECIAL STAGE</b>			AVERAGE	TIME	00h23'
			59.8 km/h		

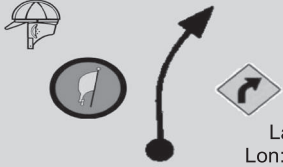


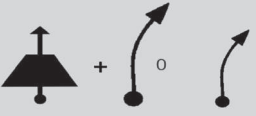


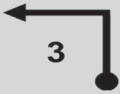
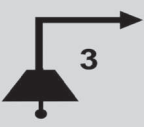
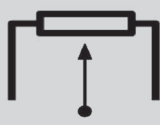
DISTANCE		DIRECTION	INFORMATION	DIST. REG.
TOTAL	PARTIAL			
0.000	0.000	 <p>355</p>	Control CH Gas station exit Incorporate to main road	22.928
1.05	1.05	 <p>356</p>	Km 250	21.87
1.61	0.56	 <p>357</p>	Speed bumps	21.31
2.41	0.79	 <p>358</p>	Straight " Río Verde libre "	20.51
3.02	0.61	 <p>359</p>	Straight "CD. Valles libre" Río Verde libre	19.90
3.83	0.80	 <p>360</p>	Double lane	19.09
5.07	1.24	 <p>361</p>	Km 246	17.85
5.52	0.45	 <p>362</p>	Median strip Take central lane To "Río Verde-CD Valles"	17.40
NEX REFERENCE				
6.61	1.09	 <p>363</p>	Two way road	16.30









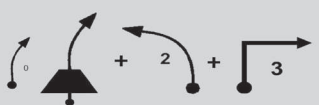
DISTANCE		DIRECTION	INFORMATION	DIST. REG.
TOTAL	PARTIAL			
6.61	1.09	 363	Two way road	16.30
11.16	4.54	 364	Km 240	11.76
11.76	0.60	 365	Speed bumps	11.16
14.99	3.23	 366	Km 236 Prepare exit	7.92
15.03	0.04	 367	Sign "Armadillo de los infantes"	7.88
15.51	0.48	 368	Take left "Armadillo de los Infantes"	7.40
15.75	0.23	 369	Bad road Bumps (3)	7.17
17.17	1.41	 370	Sign "Armadillo"	5.75
NEX REFERENCE				
17.94	0.76	 371	Bump "Bienvenido" San José de Gómez Bump	4.98

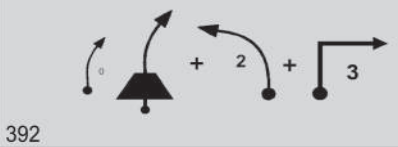
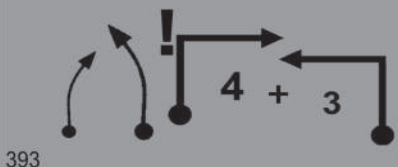

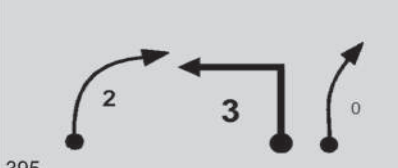
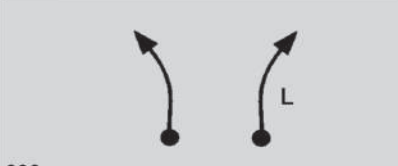




DISTANCE		DIRECTION	INFORMATION	DIST. REG.
TOTAL	PARTIAL			
17.94	0.76	 <p>371</p>	<p>Bump</p> <p>"Bienvenido" San José de Gómez</p> <p>Bump</p>	4.98
18.10	0.16	 <p>372</p>	<p>Bumps (12)</p>	4.82
22.51	4.41	 <p>373</p>	<p>Km 7</p>	0.40
22.58	0.06	 <p>374</p>	<p>Junction straight</p> <p>Small bump</p>	0.34
22.72	0.14	 <p>375</p> <p>Lat: 22,15313 Lon: -100,70708</p>	<p>Control CH</p> <p>Sign 40km/hr</p>	0.20
22.928	0.200	 <p>376</p> <p>Lat: 22,15489 Lon: -100,70728</p>	<p>Control A (Helmets)</p> <p>(Curve sign)</p>	0.000




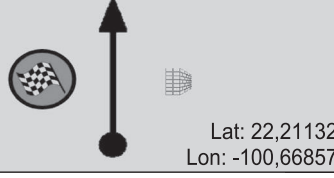
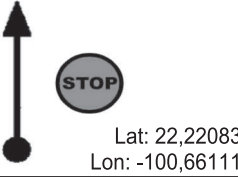
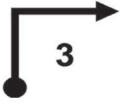
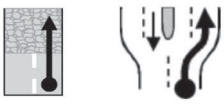


**END OF SECTION**



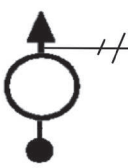


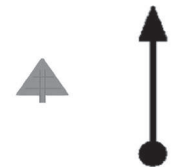
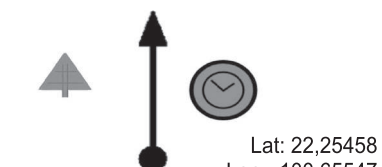

CH	8	ARMADILLO DE LOS INFANTE 1	DISTANCE	9	
CH TC	9	LA ESCONDIDA 1	14.885 km		
SPECIAL STAGE			AVERAGE	TIME	
		ARMADILLO DE LOS INFANTE 1	8.635 km	49.6 km/h	00h18'

DISTANCE		DIRECTION	INFORMATION	DIST. REG.
TOTAL	PARTIAL			
0.000	0.000	 <p>376 Lat: 22,15489 Lon: -100,70728</p>	Control A (Helmets)  (Curve sign)	14.885
0.28	0.28	 <p>377</p>	Crest left 1 Right 0	14.59
0.61	0.33	 <p>378</p>	Crest + Short right	14.26
0.77	0.15	 <p>379</p>	Crest + Right 0 Short right	14.11
1.10	0.33	 <p>380</p>	Right 0 Left 1	13.77
1.39	0.28	 <p>381</p>	Right 1 over crest	13.49
1.72	0.32	 <p>382</p>	Left 3	13.16
1.94	0.22	 <p>383</p>	Right 3 over crest	12.93
NEX REFERENCE				
2.26	0.31	 <p>384</p>	Top sign "Armadillo de los Infantes"	12.62

DISTANCE		DIRECTION	INFORMATION	DIST. REG.
TOTAL	PARTIAL			
2.26	0.31	 <p>384</p>	Top sign "Armadillo de los Infantes"	12.62
2.33	0.07	 <p>385</p>	Crest with right 2 long + Short left + Left 1 Right 1 +	12.55
2.71	0.37	 <p>386</p>	Left 1 tightens 3 + Right 3	12.17
2.97	0.25	 <p>387</p>	Short left Left + Left 4	11.91
3.34	0.36	 <p>388</p>	Crest by short left Short right + Left 3 short By cattle guard	11.54
3.72	0.38	 <p>389</p>	Long left	11.16
3.94	0.21	 <p>390</p>	Crest with right 0 short Left 0 short + Right 0 short +	10.94
4.13	0.19	 <p>391</p>	Short right + Left 2 short + Right 0	10.74
NEX REFERENCE				
4.35	0.21	 <p>392</p>	Right 0 short Crest with right + Left 2 + Right 3	10.52

DISTANCE		DIRECTION	INFORMATION	DIST. REG.
TOTAL	PARTIAL			
4.35	0.21	 <p>392</p>	Right 0 short Crest with right + Left 2 + Right 3	10.52
4.74	0.38	 <p>393</p>	Short right Left Right 4 + Left 3	10.13
5.06	0.31	 <p>394</p>	Right 0	9.82
5.18	0.12	 <p>395</p>	Right 2 Left 3 Right 0	9.70
5.52	0.33	 <p>396</p>	Left Right long	9.36
5.87	0.35	 <p>397</p>	Crest straight	9.00
6.24	0.37	 <p>398</p>	Left 2 over crest	8.63
6.92	0.67	 <p>399</p>	Crest Short right	7.96
NEX REFERENCE				
7.56	0.64	 <p>400</p>	Blue Sign "Armadillo"	7.32

DISTANCE		DIRECTION	INFORMATION	DIST. REG.
TOTAL	PARTIAL			
7.56	0.64	400 	Blue Sign "Armadillo"	7.32
7.82	0.25	401 	Left	7.06
8.06	0.24	402 	Crest Right 1 short	6.82
8.635	0.572	403 	Control B  (Stone wall RS)	6.250
9.93	1.30	404 	Control C Mandatory stop  (Mark on the floor)	4.94
11.26	1.32	405 	Right 3	3.62
12.86	1.60	406 	Dirt Median strip Use right lane	2.02
13.06	0.20	407 	Dip	1.82
NEX REFERENCE				
13.10	0.04	408 	Bump	1.78

DISTANCE		DIRECTION	INFORMATION	DIST. REG.
TOTAL	PARTIAL			
13.10	0.04	408 	Bump	1.78
13.54	0.44	409 	Keep straight on main road	1.34
13.97	0.42	410 	Roundabout straight	0.91
14.16	0.19	411 	Take left	0.71
14.33	0.16	412 	Pavement	0.55
14.57	0.24	413 	Inverted sign	0.31
14.75	0.18	414  Lat: 22,25458 Lon: -100,65547	Control CH Inverted sign (Curve LS)	0.13
14.885	0.131	415  Lat: 22,25521 Lon: -100,65657	Control A (Helmets)  (Curve sign)	0.000

**END OF SECTION**






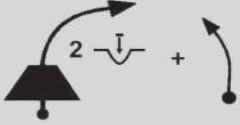














CH	9	LA ESCONDIDA 1	DISTANCE	10		
CH TC	10	EL PUERTO 1	6.843 km			
SPECIAL STAGE			AVERAGE			
9	LA ESCONDIDA 1		5.698 km	34.2 km/h	TIME	00h12'

DISTANCE		DIRECTION	INFORMATION	DIST. REG.
TOTAL	PARTIAL			
0.000	0.000	 415	Control A (Helmets)  (Curve sign)	6.843
0.05	0.05	 416	Short right	6.79
0.23	0.18	 417	Crest straight	6.61
0.42	0.19	 418	Cattle guard Km 1 Right 0	6.42
0.95	0.53	 419	Crest Left 1 Left 1	5.88
1.44	0.48	 420	Km 2 Crest + Right 3 long	5.39
1.71	0.27	 421	Left 3	5.12
2.12	0.40	 422	Crest Right 1 short	4.71

NEX REFERENCE

2.30	0.18	 423	Left 0 short Cattle guard 2 - attention Short left	4.53
------	------	---------	--	------





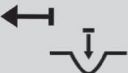




DISTANCE		DIRECTION	INFORMATION	DIST. REG.
TOTAL	PARTIAL			
2.30	0.18	 423	Left 0 short Cattle guard 2 - attention Short left	4.53
2.53	0.23	 424	60 km/hr	4.30
2.82	0.28	 425	Cattle guard - attention Right 0 short	4.01
3.56	0.74	 426	50 km/ hr	3.27
3.78	0.22	 427	Left 2	3.05
4.15	0.36	 428	Crest with right 2 With dip + Short left	2.68
4.61	0.45	 429	Short left	2.23
4.93	0.32	 430	Crest Left 1 short Cattle guard + Right 1 short	1.91
NEX REFERENCE				
5.37	0.43	 431	Short left Km 6	1.47










DISTANCE		DIRECTION	INFORMATION	DIST. REG.
TOTAL	PARTIAL			
5.37	0.43	 431	Short left Km 6	1.47
5.60	0.23	 432	Right	1.23
5.698	0.090	 433 Lat: 22,28548 Lon: -100,69108	Control B  (Sign RS)	1.145
5.73	0.03	 434	Crest straight	1.11
5.94	0.20	 435	Left 2 short	0.90
6.22	0.28	 436 Lat: 22,28683 Lon: -100,69587	Control C Mandatory stop  Bumps (4)	0.61
6.42	0.19	 437	Continue on main road	0.42
6.74	0.32	 438 Lat: 22,29055 Lon: -100,69733	Control CH  (Yellow house RS)	0.09
6.843	0.099	 439 Lat: 22,29131 Lon: -100,69779	Control A (Helmets)  Right 0  (House with number #45)	0.000

**END OF SECTION**  
**STAGE 6**




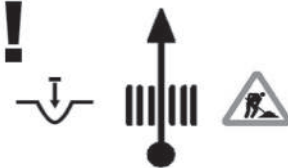
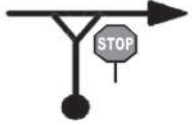
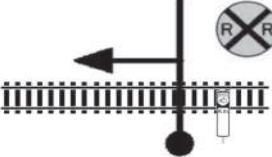

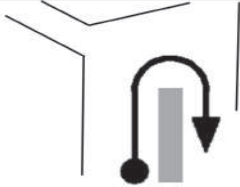

CH	10	EL PUERTO 1	DISTANCE	11	
CH TC	11	ARMADILLO DE LOS INFANTE 2	68.892 km		
SPECIAL STAGE			AVERAGE	TIME	
		EL PUERTO 1	9.181 km	68.9 km/h	01h00'

DISTANCE		DIRECTION	INFORMATION	DIST. REG.
TOTAL	PARTIAL			
0.000	0.000	<p>Lat: 22,29131 Lon: -100,69779</p>	Control A (Helmets) Right 0  (House with number #45)	68.892
0.22	0.22		Right 0 over crest short	68.67
0.39	0.17		Left 2 short over crest Right 1	68.49
0.63	0.23		Km 8 Crest + Left 3 Right 3 + Left 3	68.25
1.09	0.46		Crest straight	67.79
1.28	0.18		Left 2 + Right 3 short	67.61
1.59	0.31		Right 3 short	67.29
1.79	0.19		Right Left 2 short Dip JUMP ! Left 3 double	67.10
NEX REFERENCE				
2.13	0.34		Right 2	66.75


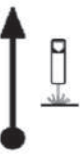
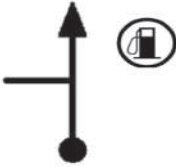
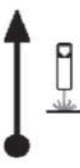

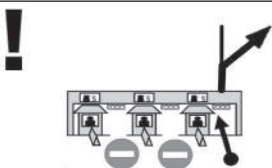



DISTANCE		DIRECTION	INFORMATION	DIST. REG.
TOTAL	PARTIAL			
2.13	0.34	447 	Right 2	66.75
2.55	0.41	448 	Crest + Right 2	66.33
3.02	0.46	449 	Right 1 short	65.87
3.23	0.21	450 	Crest + Right 2 short	65.66
3.47	0.24	451 	Dip Take left lane	65.41
3.65	0.17	452 	Crest + Left 2	65.24
3.94	0.29	453 	Crest + Right 3	64.94
4.13	0.19	454 	Short right	64.75
NEX REFERENCE				
4.31	0.17	455 	Left 1 Crest Right 3 Right	64.57





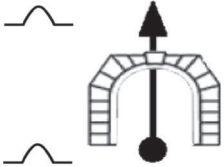




DISTANCE		DIRECTION	INFORMATION	DIST. REG.
TOTAL	PARTIAL			
4.31	0.17	 455	Left 1 Crest Right 3 Right	64.57
4.79	0.48	 456	Short right Left 4	64.09
5.10	0.30	 457	Short left + Right 4 Bridge	63.78
5.47	0.37	 458	Left 3 long	63.41
5.88	0.40	 459	Right	63.01
6.08	0.20	 460	Sign "Ventura" Crest	62.80
6.25	0.16	 461	Cattle guard 2 - attention + Right 2	62.64
6.49	0.24	 462	Crest left 2	62.39
NEX REFERENCE				
6.70	0.20	 463	Right 1	62.19







DISTANCE		DIRECTION	INFORMATION	DIST. REG.
TOTAL	PARTIAL			
6.70	0.20	463 	Right 1	62.19
7.00	0.30	464 	Crest Right 2	61.89
7.63	0.63	465 	Left 1 very long	61.25
8.21	0.58	466 	Left 2 + Right 3 with dip Bad road - attention	60.67
8.64	0.42	467 	Crest straight	60.24
8.99	0.35	468 	Right 0 short	59.89
9.181	0.184	469  Lat: 22,34559 Lon: -100,72927	Control B Short right  (Tree LS)	59.711
9.68	0.50	470  Lat: 22,35005 Lon: -100,72868	Control C Mandatory stop On cattle guard	59.20
NEX REFERENCE				
10.31	0.62	471 	Deep dip	58.58

DISTANCE		DIRECTION	INFORMATION	DIST. REG.
TOTAL	PARTIAL			
10.31	0.62	 471	Deep dip	58.58
11.02	0.71	 472	Km 6	57.86
15.73	4.70	 473	Right 3	53.16
16.03	0.30	 474	Attention dangerous dip Cattle guard	52.85
17.01	0.98	 475	Take right to "Ventura"	51.87
17.35	0.33	 476	Km 34 Railroad cross Take left	51.53
17.46	0.11	 477	Dip Bridge Dangerous right !	51.42
18.28	0.81	 478	Take right to highway	50.61
NEX REFERENCE				
18.36	0.08	 479	Km 34 Merge into highway	50.52



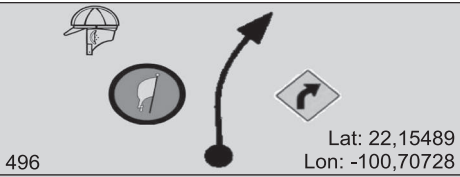
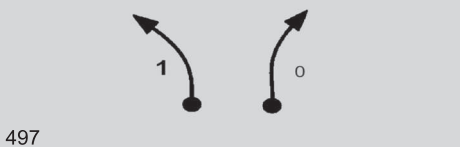
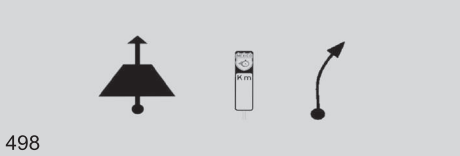
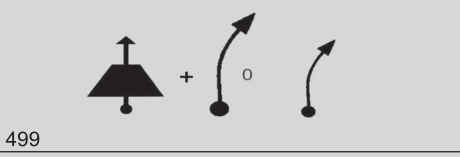
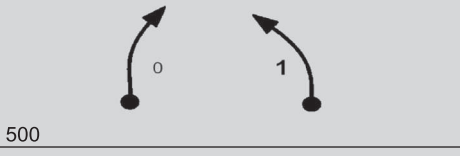


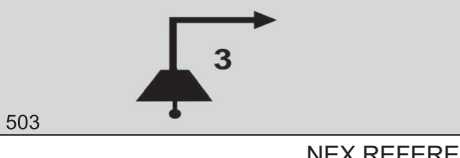
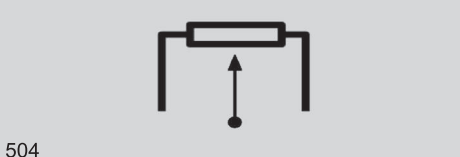
DISTANCE		DIRECTION	INFORMATION	DIST. REG.
TOTAL	PARTIAL			
18.36	0.08	479 	Km 34 Merge into highway	50.52
19.37	1.01	480 	Km 33	49.51
23.72	4.35	481 	Keep straight Gas station	45.16
25.41	1.68	482 	Km 27	43.47
25.81	0.40	483 	Keep straight to "México"	43.07
48.31	22.50	484 	Take right lane tollbooth After crossing tollbooth Take right to "CD Valles libre" Río Verde Matehuala cuota	20.57
48.76	0.45	485 	Take left lane to "Río Verde"	20.12
60.96	12.20	486 	Km 236 Prepare exit	7.92
NEX REFERENCE				
61.00	0.04	487 	Sign "Armadillo de los infantes" Turn left	7.88

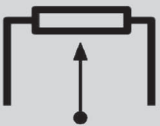


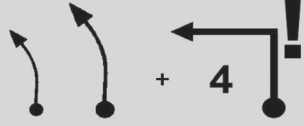
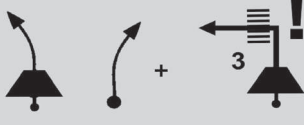


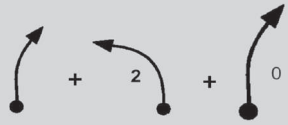
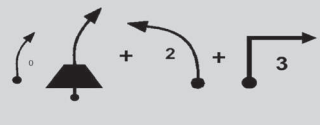
DISTANCE		DIRECTION	INFORMATION	DIST. REG.
TOTAL	PARTIAL			
61.00	0.04	487 	Sign "Armadillo de los infantes" Turn left	7.88
61.48	0.48	488 	Take left to "Armadillo de los Infantes"	7.40
61.72	0.23	489 	Bad road Bumps (3)	7.17
63.13	1.41	490 	Sign "Armadillo"	5.75
63.90	0.76	491 	Bump Bienvenido "San José de Gómez" Bump	4.98
64.07	0.16	492 	Bumps (12)	4.82
68.48	4.41	493 	Km 7	0.40
68.55	0.06	494 	Junction straight Small bump	0.34
NEX REFERENCE				
68.69	0.14	495 	Control CH Sign 40km/hr Lat: 22,15313 Lon: -100,70708	0.20

DISTANCE		DIRECTION	INFORMATION	DIST. REG.
TOTAL	PARTIAL			
68.69	0.14	495    Lat: 22,15313 Lon: -100,70708	Control CH  Sign 40km/hr	0.20
68.892	0.200	496    Lat: 22,15489 Lon: -100,70728	Control A (Helmets)  (Curve sign)	0.000




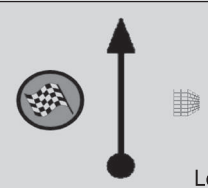

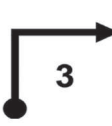
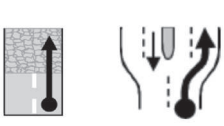


END OF SECTION



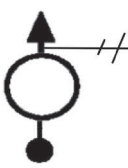


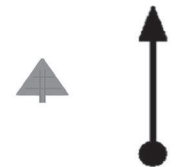
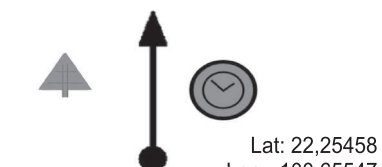

CH	11	ARMADILLO DE LOS INFANTE 2	DISTANCE	12		
CH TC	12	LA ESCONDIDA 2	14.885 km			
SPECIAL STAGE			AVERAGE			
11	ARMADILLO DE LOS INFANTE 2		8.635 km	49.6 km/h	TIME	00h18'

DISTANCE		DIRECTION	INFORMATION	DIST. REG.
TOTAL	PARTIAL			
0.000	0.000	 <p>496</p>	Control A (Helmets)  (Curve sign)	14.885
0.28	0.28	 <p>497</p>	Left 1 Right 0	14.59
0.61	0.33	 <p>498</p>	Crest Km 8 Short right	14.26
0.77	0.15	 <p>499</p>	Crest + Right 0 Short right	14.11
1.10	0.33	 <p>500</p>	Right 0 Left 1	13.77
1.39	0.28	 <p>501</p>	Right 1 over crest	13.49
1.72	0.32	 <p>502</p>	Left 3	13.16
1.94	0.22	 <p>503</p>	Right 3 over crest	12.93
NEX REFERENCE				
2.26	0.31	 <p>504</p>	Top sign "Armadillo de los Infantes"	12.62

DISTANCE		DIRECTION	INFORMATION	DIST. REG.
TOTAL	PARTIAL			
2.26	0.31	 504	Top sign "Armadillo de los Infantes"	12.62
2.33	0.07	 505	Crest right 2 long + Short left + Left 1 Right 1 +	12.55
2.71	0.37	 506	Left 1 tightens 3 + Right 3	12.17
2.97	0.25	 507	Short left Left + Left 4	11.91
3.34	0.36	 508	Crest over short left Short right + Left 3 short By cattle guard	11.54
3.72	0.38	 509	Long left	11.16
3.94	0.21	 510	Crest with right 0 short Left 0 short + Right 0 short +	10.94
4.13	0.19	 511	Short right + Left 2 short + Right 0	10.74
NEX REFERENCE				
4.35	0.21	 512	Right 0 short Crest with right + Left 2 + Right 3	10.52

DISTANCE		DIRECTION	INFORMATION	DIST. REG.
TOTAL	PARTIAL			
4.35	0.21	<p>512</p>	Right 0 short Crest with right + Left 2 + Right 3	10.52
4.74	0.38	<p>513</p>	Short right Left Right 4 + Left 3	10.13
5.06	0.31	<p>514</p>	Right 0	9.82
5.18	0.12	<p>515</p>	Right 2 Left 3 Right 0 short	9.70
5.52	0.33	<p>516</p>	Left Right long	9.36
5.87	0.35	<p>517</p>	Crest straight	9.00
6.24	0.37	<p>518</p>	Left 2 over crest	8.63
6.92	0.67	<p>519</p>	Crest straight Crest short right	7.96
NEX REFERENCE				
7.56	0.64	<p>520</p>	Blue sign "Armadillo"	7.32

DISTANCE		DIRECTION	INFORMATION	DIST. REG.
TOTAL	PARTIAL			
7.56	0.64	520 	Blue sign "Armadillo"	7.32
7.82	0.25	521 	Left	7.06
8.06	0.24	522 	Crest Right 1 short	6.82
8.635	0.572	523  Lat: 22,21132 Lon: -100,66857	Control B  (Wall of stone RS)	6.250
9.93	1.30	524  Lat: 22,22083 Lon: -100,66111	Control C Mandatory stop  (Mark on the floor)	4.94
11.26	1.32	525 	Right 3	3.62
12.86	1.60	526 	Dirt Median strip Use right lane	2.02
13.06	0.20	527 	Dip	1.82
NEX REFERENCE				
13.10	0.04	528 	Bump	1.78

DISTANCE		DIRECTION	INFORMATION	DIST. REG.
TOTAL	PARTIAL			
13.10	0.04	528 	Bump	1.78
13.54	0.44	529 	Keep straight on main road	1.34
13.97	0.42	530 	Roundabout straight	0.91
14.16	0.19	531 	By left	0.71
14.33	0.16	532 	Pavement	0.55
14.57	0.24	533 	Inverted sign	0.31
14.75	0.18	534  Lat: 22,25458 Lon: -100,65547	Control CH (Inverted sign) Curve LS	0.13
14.885	0.131	535  Lat: 22,25521 Lon: -100,65657	Control A (Helmets)  (Curve sign)	0.000

**END OF SECTION**






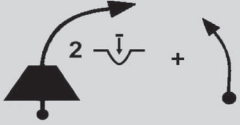










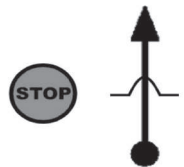

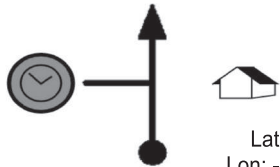
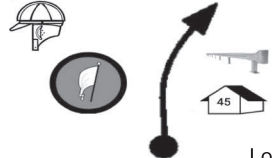
CH	12	LA ESCONDIDA 2	DISTANCE	<b>13</b>
CH TC	13	EL PUERTO 2	6.843 km	
<b>SPECIAL STAGE</b>			<b>AVERAGE</b>	<b>TIME</b>
LA ESCONDIDA 2			5.698 km	34.2 km/h
				00h12'

DISTANCE		DIRECTION	INFORMATION	DIST. REG.
TOTAL	PARTIAL			
0.000	0.000	<p>535</p> <p>Lat: 22,25521 Lon: -100,65657</p>	Control A (Helmets)  (Curve sign)	6.843
0.05	0.05	<p>536</p>	Short right	6.79
0.23	0.18	<p>537</p>	Crest straight	6.61
0.42	0.19	<p>538</p>	Cattle guard Km 1 Right 0	6.42
0.95	0.53	<p>539</p>	Crest Left 1 Left 1	5.88
1.44	0.48	<p>540</p>	Km 2 Crest + Right 3 long	5.39
1.71	0.27	<p>541</p>	Left 3	5.12
2.12	0.40	<p>542</p>	Crest Right 1 short	4.71

NEX REFERENCE

2.30	0.18	<p>543</p>	Left 0 short Cattle guard 2 - attention Short left	4.53
------	------	------------	--	------


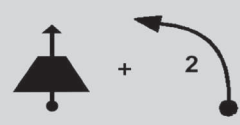


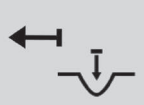
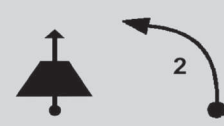



DISTANCE		DIRECTION	INFORMATION	DIST. REG.
TOTAL	PARTIAL			
2.30	0.18	 543	Left 0 short Cattle guard 2 - attention Short left	4.53
2.53	0.23	 544	60 km/hr	4.30
2.82	0.28	 545	Cattle guard - attention Right 0 short	4.01
3.56	0.74	 546	50 km/ hr	3.27
3.78	0.22	 547	Left 2	3.05
4.15	0.36	 548	Crest with right 2 With dip + Short left	2.68
4.61	0.45	 549	Short left	2.23
4.93	0.32	 550	Crest Left 1 short Cattle guard + Right 1 short	1.91
NEX REFERENCE				
5.37	0.43	 551	Short left Km 6	1.47










DISTANCE		DIRECTION	INFORMATION	DIST. REG.
TOTAL	PARTIAL			
5.37	0.43	 551	Short left Km 6	1.47
5.60	0.23	 552	Right	1.23
5.698	0.090	 553 Lat: 22,28548 Lon: -100,69108	Control B  (Sign RS)	1.145
5.73	0.03	 554	Crest straight	1.11
5.94	0.20	 555	Left 2 short	0.90
6.22	0.28	 556 Lat: 22,28683 Lon: -100,69587	Control C Mandatory stop  Bumps (4)	0.61
6.42	0.19	 557	Continue road	0.42
6.74	0.32	 558 Lat: 22,29055 Lon: -100,69733	Control CH  (Yellow house RS)	0.09
6.843	0.099	 559 Lat: 22,29131 Lon: -100,69779	Control A (Helmets)  Right 0  (House with #45)	0.000




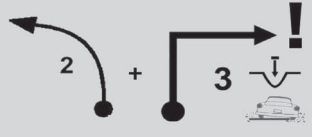


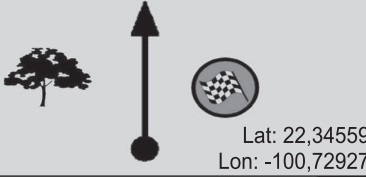
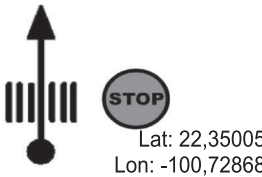

**END OF SECTION**  
STAGE 6



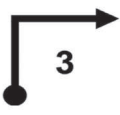
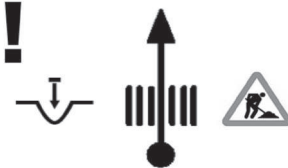
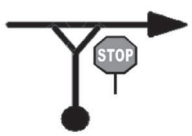
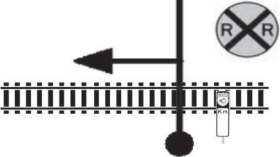
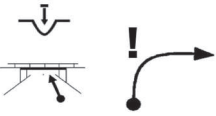


CH	13	EL PUERTO 2	DISTANCE	<b>14</b>		
CH TC	14	META PLAZA FUNDADORES	54.653 km			
<b>SPECIAL STAGE</b>			<b>AVERAGE</b>			
13	EL PUERTO 2		9.181 km	60.7 km/h	TIME	00h54'

DISTANCE		DIRECTION	INFORMATION	DIST. REG.
TOTAL	PARTIAL			
0.000	0.000	<p>559 Lat: 22,29131 Lon: -100,69779</p>	Control A (Helmets) Right 0  (House with #45)	54.653
0.22	0.22	<p>560</p>	Right 0 over crest short	54.43
0.39	0.17	<p>561</p>	Left 2 short over crest Right 1	54.25
0.63	0.23	<p>562</p>	Km 8 Crest + Left 3 Right 3 + Left 3	54.01
1.09	0.46	<p>563</p>	Crest straight	53.55
1.28	0.18	<p>564</p>	Left 2 + Right 3 short	53.37
1.59	0.31	<p>565</p>	Right 3 short	53.05
1.79	0.19	<p>566</p>	Right Left 2 short Dip JUMP ! Left 3 double	52.86
NEX REFERENCE				
2.13	0.34	<p>567</p>	Right 2	52.51



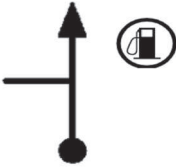






DISTANCE		DIRECTION	INFORMATION	DIST. REG.
TOTAL	PARTIAL			
2.13	0.34	567 	Right 2	52.51
2.55	0.41	568 	Crest + Right 2	52.10
3.02	0.46	569 	Right 1 short	51.63
3.23	0.21	570 	Crest + Right 2 short	51.42
3.47	0.24	571 	Dip Take left lane	51.17
3.65	0.17	572 	Crest + Left 2	51.00
3.94	0.29	573 	Crest + Right 3	50.70
4.13	0.19	574 	Short right	50.51
NEX REFERENCE				
4.31	0.17	575 	Left 1 Crest Right 3 Right	50.33










DISTANCE		DIRECTION	INFORMATION	DIST. REG.
TOTAL	PARTIAL			
4.31	0.17	 575	Left 1 Crest Right 3 Right	50.33
4.79	0.48	 576	Short right Left 4	49.85
5.10	0.30	 577	Short left + Right 4 Bridge	49.54
5.47	0.37	 578	Left 3 long	49.17
5.88	0.40	 579	Right	48.77
6.08	0.20	 580	Sign "Ventura" Crest	48.56
6.25	0.16	 581	Cattle guard 2 - attention + Right 2	48.40
6.49	0.24	 582	Crest left 2	48.15
NEX REFERENCE				
6.70	0.20	 583	Right 1	47.95







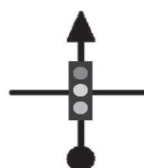
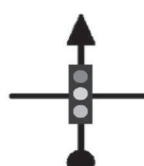
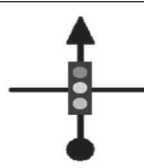
DISTANCE		DIRECTION	INFORMATION	DIST. REG.
TOTAL	PARTIAL			
6.70	0.20	583 	Right 1	47.95
7.00	0.30	584 	Crest Right 2	47.65
7.63	0.63	585 	Left 1 very long	47.02
8.21	0.58	586 	Left 2 + Right 3 with dip Bad road - attention	46.43
8.64	0.42	587 	Crest straight	46.00
8.99	0.35	588 	Right 0 short	45.65
9.181	0.184	589 	Control B  (Tree LS)	45.472
9.68	0.50	590 	Control C Mandatory stop  (Cattle guard)	44.96
NEX REFERENCE				
10.31	0.62	591 	Dip	44.34








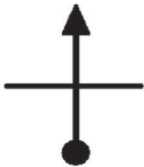
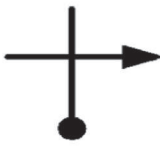
DISTANCE		DIRECTION	INFORMATION	DIST. REG.
TOTAL	PARTIAL			
10.31	0.62	 591	Dip	44.34
11.02	0.71	 592	Km 6	43.62
15.73	4.70	 593	Right 3	38.92
16.03	0.30	 594	Attention dip dangerous Cattle guard	38.61
17.01	0.98	 595	Take right to "Ventura"	37.63
17.35	0.33	 596	Km 34 Railroad cross Take left	37.30
17.46	0.11	 597	Dip Bridge Pronounced right !	37.18
18.28	0.81	 598	Take right to highway	36.37
NEX REFERENCE				
18.36	0.08	 599	Km 34 Merge into highway	36.28



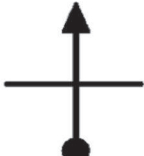








DISTANCE		DIRECTION	INFORMATION	DIST. REG.
TOTAL	PARTIAL			
18.36	0.08	599 	Km 34 Merge into highway	36.28
19.37	1.01	600 	Km 33	35.27
23.72	4.35	601 	Straight Gas station	30.92
25.41	1.68	602 	Km 27	29.24
25.80	0.39	603 	Take right to "San Luis Potosí" Guadalajara	28.84
26.34	0.53	604 	Km 26	28.31
35.62	9.28	605 	Straight "San Luis Potosí"	19.02
37.31	1.68	606 	Km 15	17.33
NEX REFERENCE				
38.27	0.96	607 	Speed bumps	16.37

DISTANCE		DIRECTION	INFORMATION	DIST. REG.
TOTAL	PARTIAL			
38.27	0.96	607 	Speed bumps	16.37
38.95	0.67	608 	Speed bumps	15.69
39.24	0.28	609 	Speed bumps (X4)	15.41
42.24	3.00	610 	Km 10 Straight	12.40
44.52	2.28	611 	Straight México "San Luis Potosí"	10.12
45.98	1.46	612 	Straight over bridge	8.66
47.63	1.64	613 	Gas station	7.01
47.97	0.33	614 	Straight over bridge	6.68
NEX REFERENCE				
49.18	1.21	615 	Km 3	5.47

DISTANCE		DIRECTION	INFORMATION	DIST. REG.
TOTAL	PARTIAL			
49.18	1.21	615 	Km 3	5.47
49.66	0.48	616 	Take Left	4.98
50.98	1.32	617 	Over the bridge Prepare exit	3.66
51.87	0.88	618 	Exit right to "Río Verde"	2.78
52.22	0.35	619 	Roundabout Take right (1st exit) "To Centro"	2.42
52.45	0.23	620 	Incorporate with caution	2.19
52.55	0.10	621 	Straight	2.09
52.76	0.20	622 	Straight	1.88
NEX REFERENCE				
52.90	0.14	623 	Straight	1.74

DISTANCE		DIRECTION	INFORMATION	DIST. REG.
TOTAL	PARTIAL			
52.90	0.14	623 	Straight	1.74
53.16	0.25	624 	Over the bridge	1.48
53.66	0.50	625 	JunctionTake left	0.98
53.73	0.07	626 	Take right lane	0.91
53.86	0.12	627 	Take right In front of gas station	0.79
53.92	0.06	628 	Turn left to "Los Bravo"	0.72
54.09	0.16	629 	Keep straight	0.55
54.17	0.07	630 	Keep straight	0.48
NEX REFERENCE				
54.25	0.07	631 	Take right (Ma Escobedo)	0.40

DISTANCE		DIRECTION	INFORMATION	DIST. REG.
TOTAL	PARTIAL			
54.25	0.07	631 	Take right (Ma Escobedo)	0.40
54.30	0.05	632 	Take left (Alvaro Obregón)	0.34
54.37	0.06	633 	Keep straight	0.28
54.45	0.08	634 	Keep straight	0.19
54.54	0.08	635 	Keep straight	0.11
54.65	0.11	636    <p>Lat: 22,15240 Lon: -100,97799</p>	Control CHP Finish 	0.00

**END OF SECTION**