






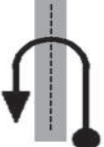







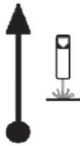





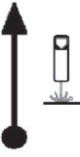

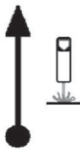


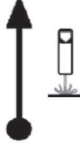





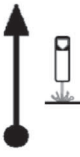



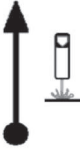
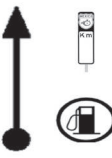


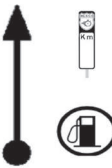

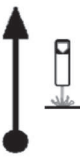
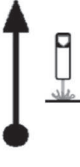





CH	0	EXIT ARCH MORALES PARK	DISTANCE	1	
CH TC	1	LAS CRUCITAS	358.320 km		
SPECIAL STAGE			AVERAGE	TIME	03h30'
			102.4 km		






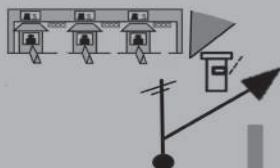



DISTANCE		DIRECTION	INFORMATION	DIST. REG.
TOTAL	PARTIAL			
0.000	0.000	  <p>Lat: 22,14872 Lon: -101,01524</p>	Control CH Stage 7 Morales Park	358.320
0.02	0.02		Take second exit to "Av Doctor Manuel Nava"	358.29
0.58	0.56		Keep straight	357.73
0.98	0.39		Keep straight	357.33
1.35	0.36	 	Take Left Lane Before Bump To turn back	356.96
1.48	0.12		U Turn under Bridge Continue on Left Lane	356.83
1.99	0.50		Take center lanes Bridge	356.33
2.92	0.93		Keep straight over bridge "Matehuala"	355.39
NEXT REFERENCE				
8.06	5.14		Keep straight to "Matehuala"	350.25


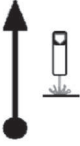







DISTANCE		DIRECTION	INFORMATION	DIST. REG.
TOTAL	PARTIAL			
8.06	5.14	9 	Keep straight to "Matehuala"	350.25
10.22	2.16	10 	Straight on center lanes To "Matehuala"	348.09
10.32	0.10	11 	Take Left To "Matehuala"	347.99
12.27	1.95	12 	Keep straight "Matehuala"	346.04
13.37	1.09	13 	Km 3 Straight Carretera 57	344.94
15.84	2.47	14 	Straight over bridge to "Matehuala"	342.47
17.89	2.04	15 	Straight to "Matehuala"	340.42
19.24	1.34	16 	Gas Station	339.08
NEX REFERENCE				
19.55	0.31	17 	Straight to "Matehuala"	338.76



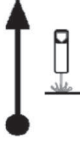





DISTANCE		DIRECTION	INFORMATION	DIST. REG.
TOTAL	PARTIAL			
19.55	0.31	17 	Straight to "Matehuala"	338.76
22.42	2.86	18 	Km 12	335.90
22.99	0.57	19 	Caution Speed Bumps (6 series)	335.33
24.40	1.41	20 	Km 14	333.91
25.77	1.36	21 	Sign "Saltillo" Matehuala	332.54
26.82	1.05	22 	Straight to "Matehuala"	331.49
29.37	2.55	23 	Km 19	328.94
31.64	2.27	24 	Gas Station	326.67
NEX REFERENCE				
33.96	2.31	25 	Gas Station	324.35

DISTANCE		DIRECTION	INFORMATION	DIST. REG.
TOTAL	PARTIAL			
33.96	2.31	25 	Gas Station	324.35
36.00	2.03	26 	Km 26 Junction straight by bridge "Matehuala-Salttillo"	322.32
41.03	5.03	27 	Possible road work Km 31	317.28
50.26	9.23	28 	Km 40	308.05
65.33	15.07	29 	Km 55	292.98
70.31	4.97	30 	Km 60 Military check point BUMP	288.00
75.36	5.04	31 	Straight To "Matehuala"	282.96
90.27	14.91	32 	Km 80	268.04
NEX REFERENCE				
110.38	20.11	33 	Gas Station Km 100	247.93


DISTANCE		DIRECTION	INFORMATION	DIST. REG.
TOTAL	PARTIAL			
110.38	20.11	33 	Gas Station Km 100	247.93
118.11	7.73	34 	Take left to "Matehuala-Saltillo"	240.20
120.34	2.23	35 	Km 110	237.97
140.42	20.07	36 	Km 130	217.89
145.66	5.24	37 	Gas Station	212.65
165.79	20.13	38 	Km 155	192.52
185.91	20.12	39 	Km 175	172.40
190.52	4.61	40 	Gas Station	167.79
NEX REFERENCE				
193.57	3.04	41 	Km 183	164.75



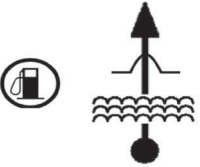




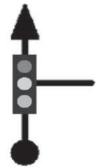

DISTANCE		DIRECTION	INFORMATION	DIST. REG.
TOTAL	PARTIAL			
193.57	3.04	41 	Km 183	164.75
194.03	0.46	42 	Take Righth "Monterrey" Saltillo Km 0	164.28
196.05	2.01	43 	Km 2	162.26
198.29	2.24	44 	Gas Station	160.02
203.06	4.76	45 	Km 9	155.25
203.62	0.56	46 	Before tollbooth Take right to "Dr. Arroyo" \$35.00	154.69
203.79	0.16	47 	Take left	154.53
203.88	0.09	48 	Caution junction Take Left To "Dr. Arroyo"	154.43
NEX REFERENCE				
206.03	2.14	49 	Keep straight to "Dr Arroyo"	152.28



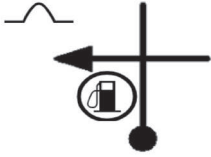




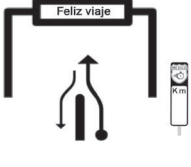

DISTANCE		DIRECTION	INFORMATION	DIST. REG.
TOTAL	PARTIAL			
206.03	2.14	49 	Keep straight to "Dr Arroyo"	152.28
207.51	1.48	50 	Km 7	150.80
209.38	1.87	51 	Speed bumps Bumps (2)	148.93
211.00	1.62	52 	Sign "Dr. Arroyo 35"	147.31
212.83	1.82	53 	Speed Bumps Bumps (2)	145.48
217.63	4.80	54 	Km 17	140.68
220.30	2.66	55 	"San Luis Potosí"	138.01
223.86	3.56	56 	Keep straight to "Dr. Arroyo"	134.45
NEX REFERENCE				
226.54	2.67	57 	Km 26	131.77




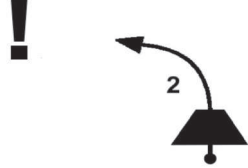





DISTANCE		DIRECTION	INFORMATION	DIST. REG.
TOTAL	PARTIAL			
226.54	2.67	57 	Km 26	131.77
228.80	2.26	58 	Keep straight to "Dr. Arroyo"	129.51
230.54	1.73	59 	Km 30	127.77
231.94	1.40	60 	Keep straight to "Dr. Arroyo"	126.37
235.64	3.69	61 	Keep straight to "Dr. Arroyo"	122.67
236.56	0.91	62 	Keep straight to "Dr. Arroyo"	121.76
238.51	1.95	63 	Km 38	119.80
245.48	6.96	64 	Km 45	112.83

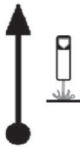







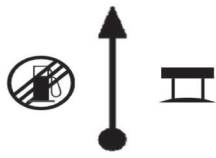
NEX REFERENCE



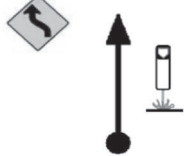
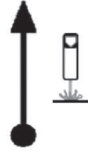


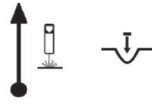

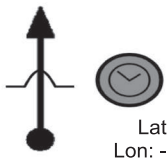
246.40	0.92	65 	Speed bumps Bump "Bienvenidos a Arroyo"	111.91
--------	------	--	---	--------






DISTANCE		DIRECTION	INFORMATION	DIST. REG.
TOTAL	PARTIAL			
246.40	0.92	65 	Speed bumps Bump "Bienvenidos a Arroyo"	111.91
246.57	0.16	66 	Median strip	111.74
247.19	0.62	67 	Speed Bumps Bump Gas Station	111.12
247.69	0.50	68 	Bump Keep straight Take right/left Dead End Straight ahead	110.62
248.07	0.37	69 	Speed bumps	110.24
248.27	0.20	70 	Bumps (5)	110.04
249.19	0.92	71 	Traffic Light Keep Straight (Gral Bravo)	109.12
249.44	0.24	72 	Traffic Light straight (Gral Anaya)	108.87
NEX REFERENCE				
249.72	0.28	73 	Traffic Light straight (Padre Mier)	108.59

DISTANCE		DIRECTION	INFORMATION	DIST. REG.
TOTAL	PARTIAL			
249.72	0.28	73 	Traffic Light straight (Padre Mier)	108.59
249.98	0.25	74 	Bump	108.33
250.19	0.21	75 	Take left Gas Station (Next one in 146 kms) Bump	108.12
250.29	0.10	76 	Straight Bump	108.02
250.50	0.21	77 	Bumps (2)	107.81
251.14	0.63	78 	Double Sign "Galeana 152" Linares 208	107.17
251.33	0.18	79 	Speed bumps Bump Straight	106.98
252.56	1.23	80 	Median strip ends Km 52 "Feliz viaje"	105.75
NEX REFERENCE				
259.49	6.93	81 	Keep straight to "Linares"	98.82

DISTANCE		DIRECTION	INFORMATION	DIST. REG.
TOTAL	PARTIAL			
259.49	6.93	81 	Keep straight to "Linares"	98.82
286.17	26.67	82 	Sign "Soledad" (Cattle on this road)	72.14
289.97	3.80	83 	Curve Sign	68.34
291.80	1.83	84 	Crest left 2	66.51
296.42	4.62	85 	Bad Road	61.89
298.65	2.22	86 	Village	59.66
305.48	6.83	87 	Sign "La escondida"	52.83
305.79	0.31	88 	Keep straight	52.52
NEX REFERENCE				
311.08	5.29	89 	Km 110	47.23



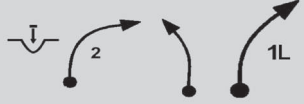






DISTANCE		DIRECTION	INFORMATION	DIST. REG.
TOTAL	PARTIAL			
311.08	5.29	89 	Km 110	47.23
316.60	5.52	90 	Sign "Las Norias"	41.71
318.26	1.65	91 	Caution Bad Road	40.05
321.06	2.80	92 	Km 120	37.25
326.22	5.15	93 	Km 125	32.10
327.14	0.92	94 	Bad road next kms	31.17
331.16	4.01	95 	Km 130	27.15
331.87	0.71	96 	Crest with right 3	26.44
NEX REFERENCE				
332.92	1.04	97 	Sign "La Ascención" Gas Station Out Of Service	25.39




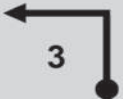

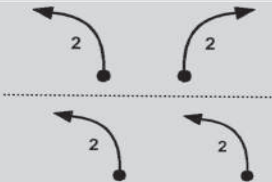



DISTANCE		DIRECTION	INFORMATION	DIST. REG.
TOTAL	PARTIAL			
332.92	1.04	97 	Sign "La Ascención" Gas Station Out Of Service	25.39
337.57	4.64	98 	Crest left 2	20.75
341.29	3.72	99 	Km 140 Sign "curves" (Begin curves)	17.02
346.16	4.87	100 	Km 145	12.15
356.00	9.84	101 	Km 155	2.31
356.23	0.22	102 	Mark on the floor Dismiss	2.08
356.94	0.71	103 	Km 156 Dip	1.37
358.14	1.19	104 	Sign Bump "Las Crucecitas"	0.17
NEX REFERENCE				
358.21	0.07	105 	Control CH Bump "Second bump"	0.10

DISTANCE		DIRECTION	INFORMATION	DIST. REG.
TOTAL	PARTIAL			
358.21	0.07	105   Lat: 24,50010 Lon: -100,00651	Control CH Bump "Second bump"	0.10
358.320	0.108	106    Lat: 24,50121 Lon: -100,00609	Control A (Helmets) (Wooden pole with transformer)	0.000

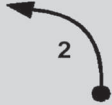



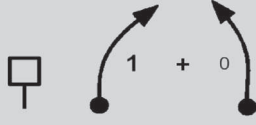
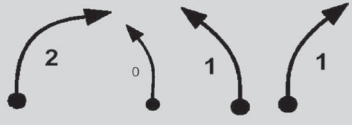
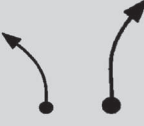


END OF SECTION



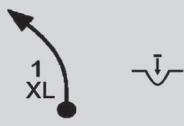
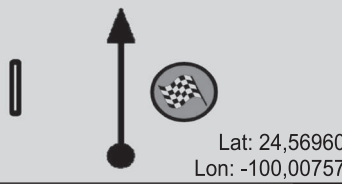
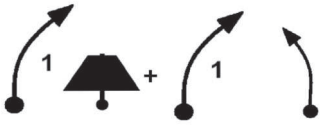

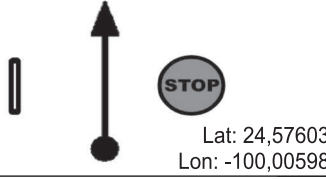


TC	1	LAS CRUCITAS	DISTANCE	2
CH	2	ITURBIDE	45.850 km	
SPECIAL STAGE			AVERAGE	
LAS CRUCITAS			14.000 km	78.6 km/h
				TIME
				00h35'









DISTANCE		DIRECTION	INFORMATION	DIST. REG.
TOTAL	PARTIAL			
0.000	0.000	 <p>106</p>	Control A (Helmets) (Wooden pole with transformer)	45.850
0.18	0.18	 <p>107</p>	Crest With Left Short Right Short Left 0	45.66
0.75	0.56	 <p>108</p>	Dip Right 2 short Short left Right 1 Long	45.09
1.13	0.37	 <p>109</p>	Left 0 short on crest + Right 1	44.71
1.43	0.30	 <p>110</p>	Right 0 Left 0 Left	44.41
1.85	0.41	 <p>111</p>	Crest Straight	43.99
2.20	0.35	 <p>112</p>	Right 0	43.64
2.54	0.34	 <p>113</p>	Left 1 Long Crest Left 1 very Long	43.30
NEX REFERENCE				
3.53	0.98	 <p>114</p>	Right on crest	42.31

DISTANCE		DIRECTION	INFORMATION	DIST. REG.
TOTAL	PARTIAL			
3.53	0.98	114 	Right on crest	42.31
3.95	0.41	115 	Left 1 Long Bad Road !	41.89
4.29	0.34	116 	Left 1 Left Short + Right 2	41.55
4.59	0.29	117 	Left 3	41.26
4.82	0.23	118 	Right 3 Left 1 Right 0 Long	41.02
5.26	0.43	119 	Left 2 Right 2 Left 2 Left 2	40.58
5.91	0.64	120 	Right 1 Long	39.93
6.35	0.44	121 	Right 1 Long Bad Road "Do not cut"	39.49
NEX REFERENCE				
6.68	0.32	122 	Left Short + Left 2 Right 2 Short	39.16


DISTANCE		DIRECTION	INFORMATION	DIST. REG.
TOTAL	PARTIAL			
6.68	0.32	 122	Left Short + Left 2 Right 2 Short	39.16
7.17	0.49	 123	Left 0	38.67
7.44	0.26	 124	Right 2 + Bad Road + Left 0	38.40
7.87	0.43	 125	Right 0	37.97
8.14	0.26	 126	Left 0	37.70
8.48	0.33	 127	Crest Left 0	37.36
8.98	0.49	 128	Left 0	36.86
9.42	0.44	 129	Right 1 Left 1 Km 167 Right 1 +	36.42
NEX REFERENCE				
9.84	0.41	 130	Left 2	36.00










DISTANCE		DIRECTION	INFORMATION	DIST. REG.
TOTAL	PARTIAL			
9.84	0.41	 130	Left 2	36.00
10.25	0.41	 131	Right 0	35.59
10.63	0.38	 132	Right 2	35.21
10.86	0.23	 133	Right 0 Short	34.98
11.06	0.19	 134	Sign "No rebasar" Right 1 + Left 0	34.78
11.48	0.41	 135	Right 2 Left 0 short Left 1 Right 1	34.37
12.06	0.58	 136	Left Short Right	33.78
12.26	0.19	 137	Right 1 Short + Right Short Right 1 Short + Left 2 Km 170	33.58
NEX REFERENCE				
12.81	0.55	 138	Right 1 Left 1	33.03


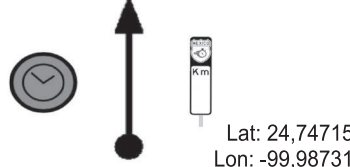

DISTANCE		DIRECTION	INFORMATION	DIST. REG.
TOTAL	PARTIAL			
12.81	0.55	138 	Right 1 Left 1	33.03
13.10	0.29	139 	Right 2 Long	32.74
13.45	0.35	140 	Left 1 very Long Dip	32.39
14.000	0.544	141 	Control B (Pole LS)	31.850
14.22	0.22	142 	Right 1 Crest + Right 1 Left	31.62
14.76	0.53	143 	Km 172	31.09
14.78	0.02	144 	Control C Mandatory Stop (Pole LS)	31.06
15.97	1.18	145 	Sign "Pablillo"	29.87
NEX REFERENCE				
16.40	0.42	146 	Bump	29.45

DISTANCE		DIRECTION	INFORMATION	DIST. REG.
TOTAL	PARTIAL			
16.40	0.42	146 	Bump	29.45
16.75	0.35	147 	Km 174 Bumps (2)	29.10
18.04	1.29	148 	Bad Road	27.80
22.86	4.81	149 	Km 180	22.98
24.85	1.98	150 	Sign "Santa Clara"	21.00
25.00	0.15	151 	Km 182 Take right	20.84
30.41	5.40	152 	(2) Speed Bumps Bump (Hard to spot)	15.43
32.35	1.94	153 	Bad Road	13.49

NEX REFERENCE

32.85	0.49	154 	Straight To Linares	12.99
-------	------	--	---------------------	-------


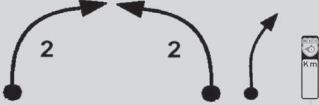




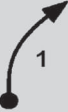

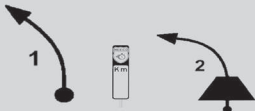
DISTANCE		DIRECTION	INFORMATION	DIST. REG.
TOTAL	PARTIAL			
32.85	0.49	154 	Straight To Linares	12.99
33.06	0.21	155 	Take right	12.78
33.64	0.58	156 	Km 69	12.20
37.18	3.53	157 	Sign "Linares Galeana"	8.66
37.64	0.46	158 	Km 65	8.20
38.21	0.57	159 	Gas Station L.I (Next one in 65kms)	7.63
38.37	0.15	160 	Take right to "Linares"	7.48
38.63	0.26	161 	Km 64	7.21
NEX REFERENCE				
42.39	3.76	162 	Km 60	3.45

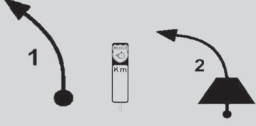



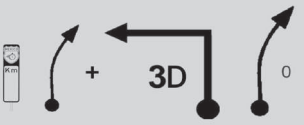




DISTANCE		DIRECTION	INFORMATION	DIST. REG.
TOTAL	PARTIAL			
42.39	3.76	162 	Km 60	3.45
45.48	3.09	163  Lat: 24,74715 Lon: -99,98731	Control CH Km 57	0.36
45.850	0.361	164  Lat: 24,74556 Lon: -99,98420	Control A (Helmets) (Square LS)	0.000

END OF SECTION

CH	2	ITURBIDE	DISTANCE	3
CH	3	LINARES	13.553 km	
SPECIAL STAGE			AVERAGE	TIME
ITURBIDE			10.629 km 62.6 km/h	




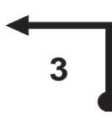

















DISTANCE		DIRECTION	INFORMATION	DIST. REG.
TOTAL	PARTIAL			
0.000	0.000	<p>164</p>	Control A (Helmets) (Square LS)	13.553
0.14	0.14	<p>165</p>	Short Left Right 1	13.41
0.42	0.28	<p>166</p>	Left 1 tightens 3 ! Right 1 Short	13.12
0.74	0.31	<p>167</p>	Left 1 Km 56 Left 1 Right 1 tightens 3	12.80
1.19	0.44	<p>168</p>	Left 4	12.36
1.37	0.17	<p>169</p>	Right 3 + Left 2 Right 3	12.18
1.63	0.26	<p>170</p>	Left 3 Right 2 Short Km 55 Left 3	11.91
1.97	0.33	<p>171</p>	Left 3 Right 2	11.57
NEX REFERENCE				
2.27	0.30	<p>172</p>	Left 3 Right 3 Left 3	11.27

DISTANCE		DIRECTION	INFORMATION	DIST. REG.
TOTAL	PARTIAL			
2.27	0.30	172 	Left 3 Right 3 Left 3	11.27
2.63	0.35	173 	Right 2 Left 2 Right Short Km 54	10.92
2.85	0.22	174 	Left Right Short Left 1	10.69
3.14	0.28	175 	Right 2 Left 1 Right 1	10.40
3.59	0.44	176 	Right Short + Left 1 Short Right 2 Short Km 53	9.96
3.86	0.27	177 	Left 1 Long	9.68
4.11	0.25	178 	Right 1	9.43
4.32	0.20	179 	Crest Right 2	9.23
NEX REFERENCE				
4.60	0.28	180 	Left 1 Km 52 Crest with left 2 short	8.95

DISTANCE		DIRECTION	INFORMATION	DIST. REG.
TOTAL	PARTIAL			
4.60	0.28	180 	Left 1 Km 52 Crest with left 2 short	8.95
4.96	0.36	181 	Right 3	8.58
5.17	0.20	182 	Left 1	8.38
5.36	0.19	183 	Crest Sign "La colorada" Right 3 Long	8.18
5.71	0.34	184 	Km 51 Right Short + Left 3 double Right 0	7.83
6.04	0.33	185 	Left Short Right 3	7.50
6.25	0.20	186 	Left 2 Right 3 Left 3	7.29
6.53	0.27	187 	Right 3 Long	7.02
NEX REFERENCE				
6.71	0.17	188 	Km 50 Left 3 Right 3 Left 2 Short	6.84

DISTANCE		DIRECTION	INFORMATION	DIST. REG.
TOTAL	PARTIAL			
6.71	0.17	<p>188</p>	Km 50 Left 3 Right 3 Left 2 Short	6.84
7.01	0.30	<p>189</p>	Right 3 Long	6.54
7.16	0.15	<p>190</p>	Left 3 Right 2 Short Left 2	6.38
7.47	0.30	<p>191</p>	Right 3 Long Km 49 Left 3	6.07
7.73	0.25	<p>192</p>	Right 0	5.81
7.88	0.14	<p>193</p>	Right 2 Left 1 Right 1	5.67
8.15	0.27	<p>194</p>	Left 2 tightens To 3	5.39
8.38	0.22	<p>195</p>	Right 0	5.17
NEX REFERENCE				
8.52	0.14	<p>196</p>	Right 3 Km 48 Left Short	5.02

DISTANCE		DIRECTION	INFORMATION	DIST. REG.
TOTAL	PARTIAL			
8.52	0.14	196	Right 3 Km 48 Left Short	5.02
8.71	0.19	197	Right 2 + Left 2 Right 1 Short Left 3	4.83
9.12	0.40	198	Right 0 + Right 3 Left 2	4.43
9.38	0.26	199	Right 2 Right 2 Km 47	4.16
9.85	0.46	200	Left 4	3.70
10.00	0.15	201	Left 1	3.54
10.18	0.17	202	Right tightens To 3	3.37
10.51	0.33	203	Left 2	3.03
NEX REFERENCE				
10.629	0.110	204	Control B Km 46 Lat: 24,73104 Lon: -99,91696	2.924

DISTANCE		DIRECTION	INFORMATION	DIST. REG.
TOTAL	PARTIAL			
10.629	0.110	   <p>204</p> <p>Lat: 24,73104 Lon: -99,91696</p>	Control B Km 46	2.924
10.70	0.07	  <p>205</p>	Left 3 Right 1	2.84
10.99	0.29	   <p>206</p>	Top sign Right Left	2.55
11.34	0.34	   <p>207</p> <p>Lat: 24,72833 Lon: -99,91133</p>	Control C Mandatory Stop (Square and pole)	2.21
11.63	0.29	  <p>208</p>	Km 45	1.91
12.89	1.26	 <p>209</p>	Straight To Linares	0.65
13.36	0.46	 <p>210</p>	Bridge	0.19
13.44	0.08	  <p>211</p> <p>Lat: 24,72438 Lon: -99,89388</p>	Control CH (Start second bridge)	0.10
13.553	0.105	    <p>212</p> <p>Lat: 24,72443 Lon: -99,89286</p>	Control A (Helmets) (Mark on the floor-stone)	0.000

**END OF SECTION
STAGE 7**


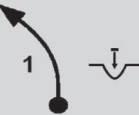

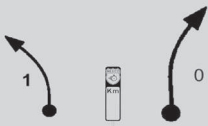
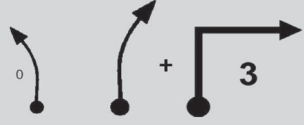
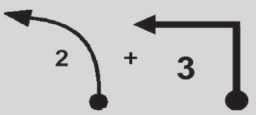


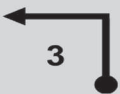
CH	3	LINARES	DISTANCE	4
CH TC	4	ENTRANCE TO THE LINARES SERVICE	46.320 km	
SPECIAL STAGE			AVERAGE	
4	LINARES		17.900 km	55.6 km/h
				TIME
				00h50'

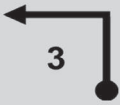

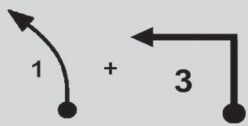


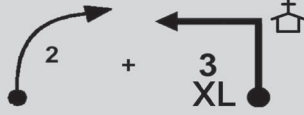
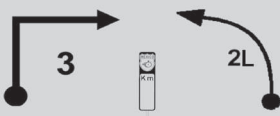


DISTANCE		DIRECTION	INFORMATION	DIST. REG.
TOTAL	PARTIAL			
0.000	0.000	<p>212</p>	Control A (Helmets) (Mark on the floor-stone)	46.320
0.02	0.02	<p>213</p>	Left 1 Long	46.29
0.17	0.14	<p>214</p>	Km 43 Right 2	46.14
0.31	0.14	<p>215</p>	Left 1	46.00
0.46	0.14	<p>216</p>	Right 1 long	45.85
0.60	0.13	<p>217</p>	Short left	45.71
0.73	0.13	<p>218</p>	Left 2 very Long	45.58
1.02	0.29	<p>219</p>	Right 1 very very Long Km 42	45.29




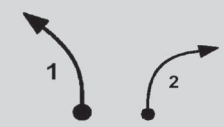

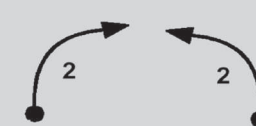
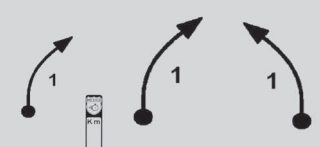
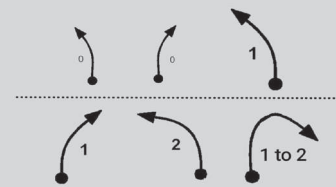
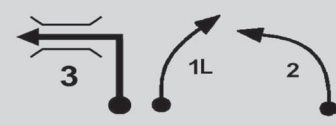
NEX REFERENCE

1.53	0.50	<p>220</p>	Left 0 Short + Right 2 short + Left 1	44.78
------	------	------------	---	-------

DISTANCE		DIRECTION	INFORMATION	DIST. REG.
TOTAL	PARTIAL			
1.53	0.50	<p>220</p>	Left 0 Short + Right 2 short + Left 1	44.78
1.80	0.27	<p>221</p>	Right Short Left 2	44.51
2.02	0.21	<p>222</p>	Right 2 Km 41 Left 1	44.29
2.22	0.20	<p>223</p>	Left Short Right 2	44.09
2.52	0.29	<p>224</p>	Right 0	43.79
2.65	0.13	<p>225</p>	Left Right 1 Long	43.66
3.02	0.37	<p>226</p>	Left 2	43.29
3.22	0.20	<p>227</p>	Right 2 very Long	43.09
NEX REFERENCE				
3.53	0.31	<p>228</p>	Left 2	42.78



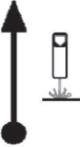
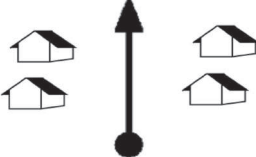
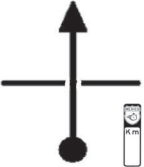
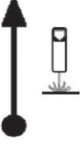


DISTANCE		DIRECTION	INFORMATION	DIST. REG.
TOTAL	PARTIAL			
3.53	0.31	228 	Left 2	42.78
3.71	0.17	229 	Left 1 dip	42.60
3.86	0.15	230 	Left 1 Short Right Short	42.45
4.02	0.15	231 	Left 1 Short Km 39 Right 0	42.29
4.24	0.21	232 	Left 0 Short Right + Right 3	42.07
4.53	0.29	233 	Left 2 + Left 3	41.78
4.81	0.28	234 	Right 2 Long Left 2 Km 38	41.50
5.13	0.31	235 	Right 3 Left 2 + Right 3 +	41.18
NEX REFERENCE				
5.34	0.21	236 	Left 3	40.97

DISTANCE		DIRECTION	INFORMATION	DIST. REG.
TOTAL	PARTIAL			
5.34	0.21	 236	Left 3	40.97
5.57	0.22	 237	Right 3 Long	40.74
5.75	0.18	 238	Left 1 + Left 3	40.56
5.96	0.21	 239	Right 3 Km 37	40.35
6.20	0.23	 240	Right 1	40.12
6.55	0.35	 241	Right 2 + Left 3 very Long (Chapel)	39.76
6.93	0.37	 242	Right 3 Km 36 Left 2 Long	39.38
7.31	0.38	 243	Right 3 Left 2 Km 35	39.00
NEX REFERENCE				
7.66	0.35	 244	Right 1	38.65

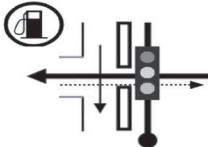
DISTANCE		DIRECTION	INFORMATION	DIST. REG.
TOTAL	PARTIAL			
7.66	0.35	244 	Right 1	38.65
7.84	0.18	245 	Left 2 Bridge	38.47
8.03	0.18	246 	Right 1	38.28
8.30	0.26	247 	Left 1 Right 2 Short	38.02
8.90	0.60	248 	Crest with left 2 Right 2 long	37.42
9.80	0.90	249 	Right 2 Left 2	36.52
10.20	0.40	250 	Right 1 short Km 33 Right 1 Left 1	36.12
10.40	0.20	251 	Left 0 short Right 0 corta Left 1 Right 1 Left 2 Right 1 tightens 2	35.92
NEX REFERENCE				
11.00	0.60	252 	Left 3 Bridge Right 1 Long Left 2	35.32

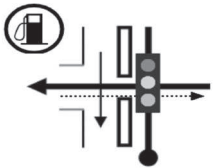


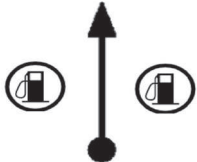
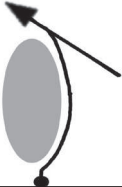



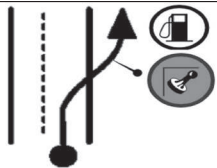
DISTANCE		DIRECTION	INFORMATION	DIST. REG.
TOTAL	PARTIAL			
11.00	0.60	<p>252</p>	Left 3 Bridge Right 1 Long Left 2	35.32
11.50	0.50	<p>253</p>	<div style="border: 1px dashed black; padding: 2px; display: inline-block;">Right 1 very Long Tightens 2</div> Left 2 Km 31	34.82
12.00	0.50	<p>254</p>	Left 0 on crest Right 1 Short Left 1 Short Right 2	34.32
12.40	0.40	<p>255</p>	Left Right Left 0 Right 0 Left 0	33.92
12.90	0.50	<p>256</p>	Right 1 Short Km 30 Left 1 Right 2	33.42
13.45	0.55	<p>257</p>	Left 3 Right 1 Right 1 Short Left 2	32.87
13.80	0.35	<p>258</p>	Right Short Right 1 Left 2 Km 29	32.52
14.10	0.30	<p>259</p>	Right 1 Right 1	32.22
NEX REFERENCE				
14.40	0.30	<p>260</p>	Left 0 Crest Right Short Right Km 28	31.92

DISTANCE		DIRECTION	INFORMATION	DIST. REG.
TOTAL	PARTIAL			
14.40	0.30	<p>260</p>	Left 0 Crest Right Short Right Km 28	31.92
15.00	0.60	<p>261</p>	Crest with right 1 short Left 2 short Right 0 short Left 1	31.32
15.70	0.70	<p>262</p>	Right 1 Left 2 Km 27 Right 1 Long	30.62
16.10	0.40	<p>263</p>	Left 0 short Right 0 + Left 1 short	30.22
16.60	0.50	<p>264</p>	Right 1 short Left 0 short Left 2 + Right 1	29.72
17.10	0.50	<p>265</p>	Left 1 Right long Crest Left 1	29.22
17.60	0.50	<p>266</p>	Right 1 Left 2 Right 1	28.72
17.900	0.300	<p>267</p>	Control B Km 25	28.420
NEX REFERENCE				
18.10	0.20	<p>268</p>	Right 1 Long Crest Straight	28.22

DISTANCE		DIRECTION	INFORMATION	DIST. REG.
TOTAL	PARTIAL			
18.10	0.20	 268	Right 1 Long Crest Straight	28.22
18.50	0.40	 269	Control C Mandatory Stop (Curve Sign)	27.82
23.11	4.61	 270	Km 20	23.20
27.36	4.24	 271	Urban zone	18.95
30.12	2.76	 272	Km 13 Straight (Bachimba)	16.19
36.15	6.03	 273	Km 7	10.16
40.06	3.90	 274	Top sign "Bienvenidos a Linares" Km 3	6.25
40.46	0.39	 275	Median strip begins	5.85

NEX REFERENCE

41.91	1.44	 276	Junction/Traffic Light Take Left To "Monterrey"	4.40
-------	------	--	---	------

DISTANCE		DIRECTION	INFORMATION	DIST. REG.
TOTAL	PARTIAL			
41.91	1.44	 <p>276</p>	Junction/Traffic Light Take Left To "Monterrey"	4.40
42.19	0.28	 <p>277</p>	Merge to main road With caution	4.12
43.35	1.16	 <p>278</p>	Traffic Light straight	2.96
43.77	0.42	 <p>279</p>	Gas Station Both sides	2.54
44.68	0.90	 <p>280</p>	Continue straight Around The Roundabout	1.63
45.08	0.40	 <p>281</p>	Autozone LS	1.23
45.25	0.16	 <p>282</p>	Gss Station	1.06
45.76	0.51	 <p>283</p>	Continue Straight Around The Roundabout	0.55
46.320	0.557	 <p>284</p>	Control CHP <small>Early check in will not penalize</small> Gas station	0.000



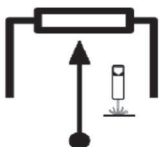





END OF SECTION
STAGE 7

TC	4	ENTRANCE LINARES SERVICE	DISTANCE	5
CH TC	5	DEPARTURE LINARES SERVICE	0.020 km	
SPECIAL STAGE			AVERAGE	TIME
			0.0 km/h	00h50'


DISTANCE		DIRECTION	INFORMATION	DIST. REG.
TOTAL	PARTIAL			
0.000	0.000	284 	Control CHP <small>Early check in will not penalize</small> Gas station	0.020
0.01	0.01	285 	Service 	0.01
0.020	0.010	286 	Control CH Exit Service	0.000



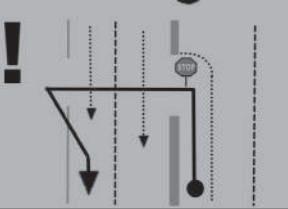





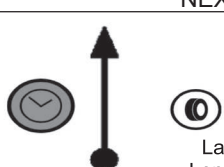
END OF SECTION







CH	5	LINARES SERVICE EXIT	DISTANCE	6
CH TC	6	MONTEMORELOS	67.485 km	
SPECIAL STAGE			AVERAGE	TIME
			67.5 km/h	01h00'

DISTANCE		DIRECTION	INFORMATION	DIST. REG.
TOTAL	PARTIAL			
0.000	0.000	 <small>286</small>	Control CH Exit Service	67.485
2.69	2.69	 <small>287</small>	Km 159	64.78
10.46	7.76	 <small>288</small>	Km 168	57.01
22.47	12.00	 <small>289</small>	Km 180	45.01
39.49	17.02	 <small>290</small>	Km 197	27.99
39.88	0.39	 <small>291</small>	Take left to "Monterrey"	27.60
43.15	3.26	 <small>292</small>	Gas Station	24.33
50.35	7.20	 <small>293</small>	Over bridge to "Monterrey"	17.13

NEX REFERENCE








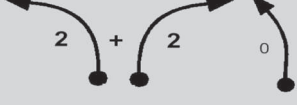

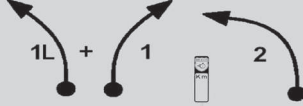

52.37	2.01	 <small>294</small>	Km 210	15.11
-------	------	---	--------	-------


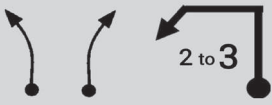
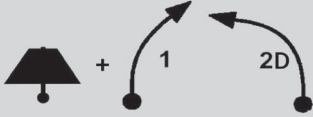
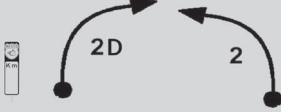
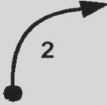
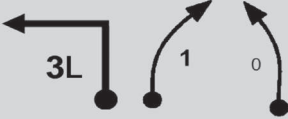


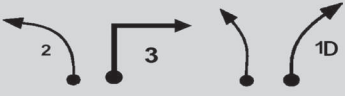
DISTANCE		DIRECTION	INFORMATION	DIST. REG.
TOTAL	PARTIAL			
52.37	2.01	294 	Km 210	15.11
55.01	2.63	295 	Top sign "Rayones U turn" Prepare to turn back	12.47
55.26	0.25	296 	U-turn to the left With caution to "Rayones"	12.22
56.13	0.86	297 	Take right to "Rayones"	11.35
57.11	0.98	298 	Km 1	10.37
65.55	8.44	299 	Keep straight	1.92
66.09	0.53	300 	Sign "Hacienda Agua Dulce"	1.39
67.19	1.10	301 	Km 11	0.28
NEX REFERENCE				
67.34	0.14	302  Lat: 25,11448 Lon: -99,93851	Control CH (Tire repair shop RS)	0.14

DISTANCE		DIRECTION	INFORMATION	DIST. REG.
TOTAL	PARTIAL			
67.34	0.14	302    Lat: 25,11448 Lon: -99,93851	Control CH (Tire repair shop RS)	0.14
67.485	0.144	303    Lat: 25,11363 Lon: -99,93956	Control A (Helmets) Sign on Road	0.000

END OF SECTION

CH	6	MONTEMORELOS	DISTANCE	7
CH TC	7	CASCADA LA MONTAÑA	27.238 km	
SPECIAL STAGE			AVERAGE	TIME
MONTEMORELOS			21.671 km	54.5 km/h
				00h30'


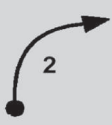
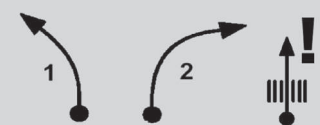
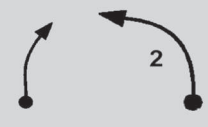
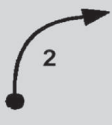


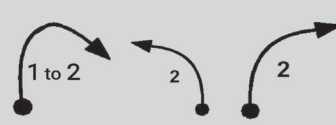

DISTANCE		DIRECTION	INFORMATION	DIST. REG.
TOTAL	PARTIAL			
0.000	0.000	   <p>Lat: 25,11363 Lon: -99,93956</p>	Control A (Helmets) Sign on Road	27.238
0.07	0.07	 <p>OL</p>	Right 0 Long	27.16
0.27	0.20		Dip	26.95
0.47	0.19	 <p>1</p>	Right 1	26.76
0.69	0.21		Crest Straight	26.54
0.85	0.16		Left 2 + Right 2 Left 0	26.38
1.20	0.34	 <p>1L</p>	Left 1 Long	26.03
1.41	0.21		Left 1 Long + Right 1 Km 13 Left 2	25.82
NEX REFERENCE				
1.83	0.41		Right 2 Left Short/Crest Right 3	25.40







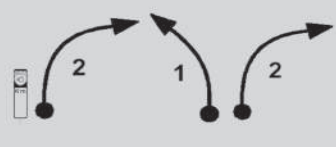

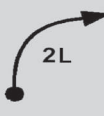
DISTANCE		DIRECTION	INFORMATION	DIST. REG.
TOTAL	PARTIAL			
1.83	0.41	 <p>311</p>	Right 2 Left Short/Crest Right 3	25.40
2.13	0.29	 <p>312</p>	Left Short Right Short Left 2 tightens To 3	25.10
2.44	0.30	 <p>313</p>	Crest + Right 1 Left 2 double	24.79
2.74	0.29	 <p>314</p>	Km 14 Right 2 double Left 2	24.49
2.99	0.25	 <p>315</p>	Right 2	24.24
3.25	0.25	 <p>316</p>	Left 3 Long Right 1 Left 0	23.98
3.55	0.30	 <p>317</p>	Left 1 Long Km 15 Left 0	23.68
3.91	0.36	 <p>318</p>	Left 2 Right 3 Left 1	23.32
NEX REFERENCE				
4.30	0.38	 <p>319</p>	Left 2 Short Right 3 Left Short Right 1 double	22.93






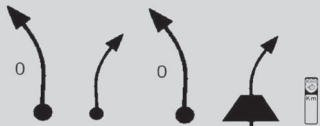


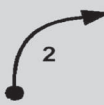
DISTANCE		DIRECTION	INFORMATION	DIST. REG.
TOTAL	PARTIAL			
4.30	0.38	<p>319</p>	Left 2 Short Right 3 Left Short Right 1 double	22.93
4.65	0.35	<p>320</p>	Left 1 Short Km 16 Right 2 Short Left 1	22.57
4.86	0.20	<p>321</p>	Left 1 Right Short Left Short Right 1	22.37
5.06	0.20	<p>322</p>	Left 0 Short right Short left Right 1 Left 2 short	22.17
5.30	0.24	<p>323</p>	Cattle Guard Right Short Left Short Right 1	21.93
5.53	0.23	<p>324</p>	Dip Right Short Left Short Right Short Left Short	21.70
5.72	0.19	<p>325</p>	Km 17 Right Short Left 2 Right 1	21.51
5.89	0.16	<p>326</p>	Right Short Left Short Right 1 Right 2	21.34
NEX REFERENCE				
6.17	0.27	<p>327</p>	Cattle Guard Left 2	21.06


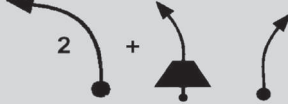
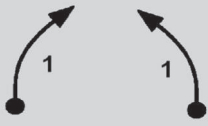



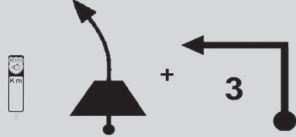


DISTANCE		DIRECTION	INFORMATION	DIST. REG.
TOTAL	PARTIAL			
6.17	0.27	 327	Cattle Guard Left 2	21.06
6.32	0.15	 328	Right 2 Left Short Right Short Left/Right	20.91
6.71	0.38	 329	Km 18 Jump Right 1 Left 1	20.52
7.06	0.35	 330	Left 3 Long	20.16
7.27	0.20	 331	Right Short With Crest Caution dip!	19.96
7.48	0.20	 332	Right 2 Left 2 Right 2 with cattle guard	19.75
7.72	0.24	 333	Left 1	19.51
7.84	0.12	 334	50 km/hr Left 1	19.39
NEX REFERENCE				
7.98	0.14	 335	Right 1 Long Left 3 tightens	19.25

DISTANCE		DIRECTION	INFORMATION	DIST. REG.
TOTAL	PARTIAL			
7.98	0.14	335 	Right 1 Long Left 3 tightens	19.25
8.34	0.35	336 	Right 0 Right 1	18.89
8.61	0.26	337 	Left 3 Surface change	18.62
8.80	0.19	338 	Right Short Left Short Right 2	18.42
9.06	0.25	339 	Left 2	18.17
9.18	0.12	340 	Right Short Right Short	18.05
9.34	0.16	341 	Crest Right 2	17.89
9.56	0.22	342 	Right over crest + Left 2 Short Km 21 + Right 0 +	17.67
NEX REFERENCE				
9.81	0.25	343 	Left	17.42

DISTANCE		DIRECTION	INFORMATION	DIST. REG.
TOTAL	PARTIAL			
9.81	0.25	343 	Left	17.42
9.96	0.15	344 	Right 2	17.27
10.13	0.16	345 	Left 1 Right 2 CattleGuard !	17.10
10.35	0.21	346 	Right Short Left 2	16.88
10.53	0.18	347 	Right 2	16.70
10.63	0.09	348 	Left 0 tightens 2 long Km 22	16.60
10.96	0.33	349 	Right 0	16.26
11.09	0.12	350 	Right 1 tightens 2 Left 2 short Right 2	16.14
NEX REFERENCE				
11.37	0.28	351 	Left 0	15.86

DISTANCE		DIRECTION	INFORMATION	DIST. REG.
TOTAL	PARTIAL			
11.37	0.28	351 	Left 0	15.86
11.52	0.15	352 	Left 2 Right 2 Km 23	15.70
11.82	0.29	353 	Left 2	15.41
12.02	0.20	354 	Right 1 Long	15.21
12.18	0.15	355 	Left 1 Right Short + Left 3 Long Right 2	15.05
12.54	0.36	356 	Left 2 + Left 2	14.69
12.75	0.21	357 	Km 24 Right 2 Left 1 Right 2	14.48
13.05	0.29	358 	Left 3 Long Right Short Left	14.18
NEX REFERENCE				
13.32	0.27	359 	Right 2 Long	13.91

DISTANCE		DIRECTION	INFORMATION	DIST. REG.
TOTAL	PARTIAL			
13.32	0.27	 359	Right 2 Long	13.91
13.50	0.17	 360	Left 2 Right 2	13.73
13.75	0.25	 361	Km 25 Left 2	13.48
13.92	0.16	 362	Right 2 Long Left 1 + Left 2	13.31
14.25	0.33	 363	Right 1	12.98
14.38	0.12	 364	Left 0 Right Short Left 0 Crest With Right Short Km 26	12.85
14.84	0.45	 365	Right 0	12.39
15.04	0.20	 366	Jump Crest Right 0	12.19
NEX REFERENCE				
15.43	0.39	 367	Right 2	11.79

DISTANCE		DIRECTION	INFORMATION	DIST. REG.
TOTAL	PARTIAL			
15.43	0.39	367 	Right 2	11.79
15.63	0.19	368 	Left 2 + Crest With Left Short Right Short	11.60
15.89	0.25	369 	Right 1 Left 1	11.34
16.09	0.20	370 	Crest Left 1 Right 2	11.14
16.31	0.21	371 	Left Short Left 2 Short Right 3 Short	10.92
16.61	0.30	372 	Left 0	10.62
16.75	0.13	373 	Km 28 Crest With Left + Left 3	10.48
17.08	0.32	374 	Right 3 Long	10.15
NEX REFERENCE				
17.20	0.12	375 	Left 3 Right 2	10.03

DISTANCE		DIRECTION	INFORMATION	DIST. REG.
TOTAL	PARTIAL			
17.20	0.12	 375	Left 3 Right 2	10.03
17.41	0.21	 376	Left 2 tightens 3	9.82
17.56	0.15	 377	Right 0 + Dip !	9.67
17.77	0.20	 378	Right 3 +	9.46
17.90	0.13	 379	Crest With Left 1	9.33
18.02	0.12	 380	Right Short Crest + Left 4 long !	9.21
18.24	0.22	 381	Right	8.99
18.33	0.08	 382	Left Short on crest Right 2	8.90
NEX REFERENCE				
18.48	0.14	 383	Crest + Left 1 + Right 3 tightens To 4 Km 30	8.75






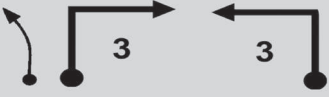







DISTANCE		DIRECTION	INFORMATION	DIST. REG.
TOTAL	PARTIAL			
18.48	0.14	<p>383</p>	Crest + Left 1 + Right 3 tightens To 4 Km 30	8.75
18.83	0.35	<p>384</p>	Left 1 Jump Left 2 Long + Right 3	8.40
19.24	0.41	<p>385</p>	Right 3 Left 3 Long	7.99
19.49	0.24	<p>386</p>	Right 2 Left 2 Right 2 tightens 3 Km 31	7.74
19.82	0.32	<p>387</p>	Left 4 Bad road Right 3	7.41
19.96	0.14	<p>388</p>	Left 3	7.27
20.15	0.18	<p>389</p>	Right 3 tightens	7.08
20.33	0.18	<p>390</p>	Left 1	6.90
NEX REFERENCE				
20.48	0.15	<p>391</p>	Short Right Left 3 Sign "Las Cascada" Bridge	6.74

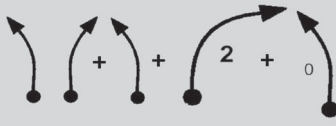
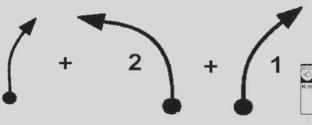


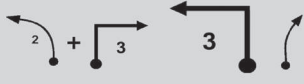
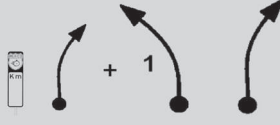


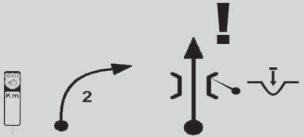
DISTANCE		DIRECTION	INFORMATION	DIST. REG.
TOTAL	PARTIAL			
20.48	0.15	391	Short Right Left 3 Sign "Las Cascada" Bridge	6.74
20.80	0.31	392	Km 32 Crest	6.43
20.91	0.11	393	Right 2 Left 1	6.32
21.12	0.20	394	Crest Left 2 Right 1 tightens 3 + Left 2 Short + Right 2	6.11
21.49	0.37	395	Left 2	5.74
21.55	0.06	396	Right 2 Left 1	5.68
21.671	0.118	397 Lat: 25,05820 Lon: -100,00689	Control B (Square LS)	5.567
21.78	0.11	398	Left 3 Km 33	5.45
NEX REFERENCE				
21.93	0.14	399	Right 2	5.30

DISTANCE		DIRECTION	INFORMATION	DIST. REG.
TOTAL	PARTIAL			
21.93	0.14	<p>399</p>	Right 2	5.30
22.09	0.16	<p>400</p>	Left 2	5.14
22.28	0.18	<p>401</p> <p>Lat: 25,05634 Lon: -100,00395</p>	Control C Mandatory Stop (10mts after sign LS)	4.95
22.81	0.53	<p>402</p>	Km 34	4.42
27.12	4.30	<p>403</p> <p>Lat: 25,03453 Lon: -99,99793</p>	Control CH Km 38+300	0.11
27.238	0.113	<p>404</p> <p>Lat: 25,03357 Lon: -99,99761</p>	Control A (Helmets) (Mark on the floor)	0.000










END OF SECTION



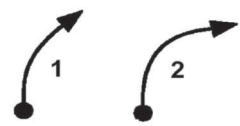

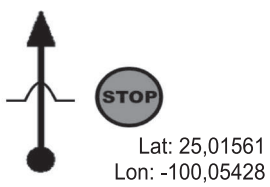




CH	7	WATERFALL THE MOUNTAIN	DISTANCE	8	
CH TC	8	U TURN SCRATCHES	13.191 km		
SPECIAL STAGE			AVERAGE	TIME	00h15'
7	CASCADA LA MONTAÑA		8.806 km	52.8 km/h	





DISTANCE		DIRECTION	INFORMATION	DIST. REG.
TOTAL	PARTIAL			
0.000	0.000	   <p>Lat: 25,03357 Lon: -99,99761</p>	Control A (Helmets) (Mark on the floor)	13.191
0.01	0.01		Right 3 Left 3	13.17
0.22	0.21		Right 3 Left 2 Short Left 2 Short right Km 39	12.96
0.58	0.36		Short left Right 3 Left 3	12.60
0.85	0.27		Short right Right 2	12.33
1.14	0.28	 	Crest Right 1 long tightens	12.04
1.45	0.31	 	Bridge Km 40 Right 3	11.73
1.86	0.41		Left 2 Right 3 Left 1	11.32
NEX REFERENCE				
2.12	0.26		Short left Short right + Short left + Right 2 + Left 0	11.06

DISTANCE		DIRECTION	INFORMATION	DIST. REG.
TOTAL	PARTIAL			
2.12	0.26	412 	Short left + Short right + Short left + Right 2 + Left 0	11.06
2.37	0.25	413 	Short right + Left 2 + Right 1 Km 41	10.81
2.57	0.19	414 	Short left Short right Left Long	10.61
2.97	0.40	415 	Crest	10.21
3.05	0.08	416 	Left 2 Short + Right 3 Short Left 3 Short right	10.13
3.52	0.46	417 	Km 42 Short right + Left 1 Short Right	9.66
3.81	0.29	418 	Right 0	9.37
4.04	0.22	419 	Left Left	9.14
NEX REFERENCE				
4.52	0.48	420 	Km 43 Right 2 Short Bridge ! Dip on Exit	8.66

DISTANCE		DIRECTION	INFORMATION	DIST. REG.
TOTAL	PARTIAL			
4.52	0.48	<p>420</p>	<p>Km 43 Right 2 Short Bridge ! Dip on Exit</p>	8.66
5.09	0.57	<p>421</p>	<p>Right 2 Long</p>	8.09
5.33	0.23	<p>422</p>	<p>Right 0 Left 2</p>	7.86
5.56	0.23	<p>423</p>	<p>Left 2 Right 3</p>	7.62
5.85	0.28	<p>424</p>	<p>Left 3</p>	7.33
6.01	0.16	<p>425</p>	<p>Sign "Rayones" Right 1 Crest Left 3</p>	7.17
6.28	0.27	<p>426</p>	<p>Right 3 long Left 1 Km 45 + Short right +</p>	6.90
6.58	0.29	<p>427</p>	<p>Left 2</p>	6.60
NEX REFERENCE				
6.73	0.15	<p>428</p>	<p>Right 0</p>	6.45

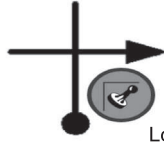







DISTANCE		DIRECTION	INFORMATION	DIST. REG.
TOTAL	PARTIAL			
6.73	0.15	 428	Right 0	6.45
6.95	0.22	 429	Right 2	6.23
7.10	0.14	 430	Crest Left 3	6.09
7.28	0.18	 431	Left 1 Right 0 Left 1	5.91
7.55	0.27	 432	Right 1 Long Left 1	5.63
8.01	0.46	 433	Left 2	5.17
8.19	0.17	 434	Crest	4.99
8.33	0.13	 435	Right 3 Left 2 Long Km 47	4.85
NEX REFERENCE				
8.64	0.30	 436	Left 2 Long	4.54

DISTANCE		DIRECTION	INFORMATION	DIST. REG.
TOTAL	PARTIAL			
8.64	0.30	 436	Left 2 Long	4.54
8.806	0.162	 437	Control B Curve Exit (Mark on the floor)	4.385
8.84	0.03	 438	Right 1 Right 2	4.35
9.33	0.49	 439	Left 0	3.85
9.52	0.18	 440	Control C Mandatory Stop Jump	3.67
9.61	0.09	 441	Km 48	3.57
9.92	0.31	 442	Bump (2)	3.26
11.21	1.28	 443	Take right	1.97
NEX REFERENCE				
11.51	0.29	 444	Km 50 Bridge	1.67

DISTANCE		DIRECTION	INFORMATION	DIST. REG.
TOTAL	PARTIAL			
11.51	0.29	444 	Km 50 Bridge	1.67
12.92	1.41	445 	Gas Station Out Off Service Median strip	0.26
13.06	0.14	446 	Keep straight Bump	0.12
13.191	0.123	447  <p>Lat: 25,01645 Lon: -100,07360</p>	Junction take right (Benito Juárez) Control CHP <small>Early check in will not penalize</small>	0.000







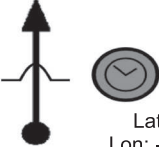

END OF SECTION

CH	8	U TURN SCRATCHES	DISTANCE	9
CH TC	9	U TURN SCRATCHES	0.396 km	
SPECIAL STAGE			AVERAGE	TIME
8			0.4 km/h	00h55'

DISTANCE		DIRECTION	INFORMATION	DIST. REG.
TOTAL	PARTIAL			
0.000	0.000	 <p>Lat: 25,01645 Lon: -100,07360</p>	Junction take right (Benito Juárez) Control CHP <small>Early check in will not penalize</small>	0.809
0.08	0.08		Straight Around Plaza	0.72
0.15	0.07		Take left	0.65
0.30	0.15		Take left	0.50
0.39	0.08	 <p>Lat: 25,01751 Lon: -100,07395</p>	Keep straight	0.41
0.48	0.08		Take left (Lázaro Cárdenas) Down hill	0.32
0.56	0.08		Straight	0.24
0.809	0.240	 <p>Lat: 25,01496 Lon: -100,07213</p>	Gas Station Out Of Service Control CH <small>(500mts ahead)</small>	0.000



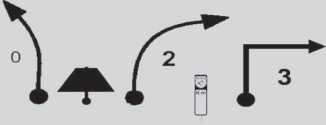






END OF SECTION









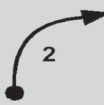
CH	9	U TURN SCRATCHES	DISTANCE	10
CH TC	10	SCRATCHES	4.095 km	
SPECIAL STAGE			AVERAGE	TIME
9			49.1 km/h	00h05'




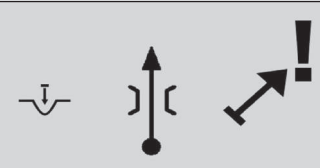


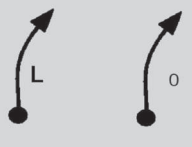

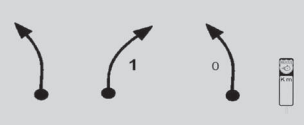
DISTANCE		DIRECTION	INFORMATION	DIST. REG.
TOTAL	PARTIAL			
0.000	0.000	454  Lat: 25,01496 Lon: -100,07213	Gas Station Out Of Service Control CH (500mts ahead)	3.682
1.22	1.22	455 	Bridge Km 50	2.45
1.61	0.38	456 	Take left	2.06
2.29	0.68	457 	Km 49	1.38
2.66	0.36	458 	Bumps (2)	1.02
3.30	0.64	459 	Km 48	0.37
3.41	0.11	460  Lat: 25,01560 Lon: -100,05428	Control CH Bump	0.26
3.682	0.267	461  Lat: 25,01664 Lon: -100,05194	Control A (Helmets) (Sign)	0.000

END OF SECTION

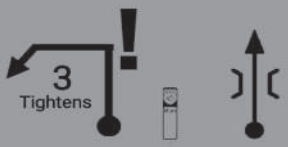




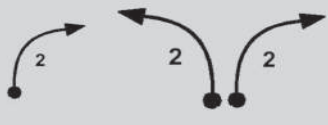


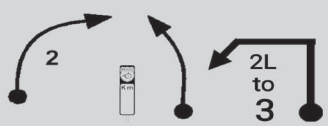
CH	10	RAYONES	DISTANCE	11	
CH TC	11	META EXPLANADA DE LOS HÉROES	119.210 km		
SPECIAL STAGE			AVERAGE		
10	RAYONES		36.486 km	TIME	01h25'

DISTANCE		DIRECTION	INFORMATION	DIST. REG.
TOTAL	PARTIAL			
0.000	0.000	 <p>461</p>	Control A (Helmets) (Sign)	119.210
0.15	0.15	 <p>462</p>	Left 1	119.05
0.31	0.15	 <p>463</p>	Left 0 Crest Right 2 Km 47 Right 3	118.89
0.77	0.46	 <p>464</p>	Left 2	118.43
1.01	0.23	 <p>465</p>	Crest	118.19
1.12	0.11	 <p>466</p>	Right 2 Short	118.08
1.39	0.26	 <p>467</p>	Right 3 Left 2 Long	117.81
1.69	0.30	 <p>468</p>	Km 46 Short Right	117.51
NEX REFERENCE				
1.81	0.12	 <p>469</p>	Short left Right 2 Short	117.39

DISTANCE		DIRECTION	INFORMATION	DIST. REG.
TOTAL	PARTIAL			
1.81	0.12	469 	Short left Right 2 Short	117.39
2.00	0.18	470 	Right 3	117.20
2.12	0.11	471 	Left 1	117.08
2.40	0.27	472 	Left 1	116.80
2.53	0.13	473 	Right 2 Short left Km 45 Right 1 Short	116.67
2.80	0.27	474 	Left 3	116.40
2.96	0.15	475 	Right 2 Crest Left 0	116.24
3.24	0.28	476 	Right 3 Left 3	115.96
NEX REFERENCE				
3.52	0.28	477 	Right 2	115.68


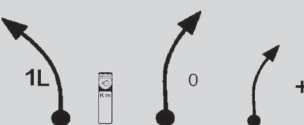


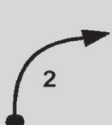




DISTANCE		DIRECTION	INFORMATION	DIST. REG.
TOTAL	PARTIAL			
3.52	0.28	 477	Right 2	115.68
3.70	0.17	 478	Km 44 Right 1 Short left	115.50
3.97	0.27	 479	Left 1	115.23
4.32	0.34	 480	Dip Bridge Jump !	114.88
4.47	0.15	 481	Left 1	114.73
4.70	0.22	 482	Km 43	114.50
5.09	0.39	 483	Right Long Right 0	114.11
5.32	0.22	 484	Left 0	113.88
NEX REFERENCE				
5.46	0.14	 485	Left Short Right 1 Short Left 0 Short Km 42	113.74

DISTANCE		DIRECTION	INFORMATION	DIST. REG.
TOTAL	PARTIAL			
5.46	0.14	<p>485</p>	Left Short Right 1 Short Left 0 Short Km 42	113.74
5.77	0.30	<p>486</p>	Left Short Right 3	113.43
5.99	0.21	<p>487</p>	Left 2 Right 1 short	113.21
6.18	0.19	<p>488</p>	Crest straight	113.02
6.33	0.14	<p>489</p>	Right 0 Long + Left 0 Right Short	112.88
6.65	0.32	<p>490</p>	Km 41 Left 2 Short Right 2 Short Left 0 Right 1 Left 2 +	112.55
7.03	0.37	<p>491</p>	Right 0 Short Left 0 Short Short right	112.17
7.14	0.11	<p>492</p>	Right 2 short Left 2 Right 1	112.06
NEX REFERENCE				
7.49	0.35	<p>493</p>	Left 3 tightens ! Km 40 Bridge	111.71

DISTANCE		DIRECTION	INFORMATION	DIST. REG.
TOTAL	PARTIAL			
7.49	0.35	 493	Left 3 tightens ! Km 40 Bridge	111.71
7.88	0.38	 494	Left 1 Long	111.32
8.21	0.32	 495	Left 2 Left 1 Right 3 +	110.99
8.47	0.26	 496	Left 2	110.73
8.60	0.12	 497	Right Short Left Short + Km 39 Right 2	110.61
8.87	0.27	 498	Right 2 Short Left 2 Right 2	110.33
9.13	0.25	 499	Left 2	110.07
9.37	0.24	 500	Left 1 Right 3	109.83
NEX REFERENCE				
9.55	0.17	 501	Right 2 Km 38 Left Left 2 long tightens 3	109.65

DISTANCE		DIRECTION	INFORMATION	DIST. REG.
TOTAL	PARTIAL			
9.55	0.17	<p>501</p>	Right 2 Km 38 Left Left 2 long tightens 3	109.65
9.92	0.36	<p>502</p>	Right 2 Left 1 Short right Left 2	109.28
10.15	0.22	<p>503</p>	Right 2 Left 2 Right 2	109.06
10.35	0.20	<p>504</p>	Left 2 Short left Crest With dip Left 3	108.85
10.65	0.29	<p>505</p>	Km 37 Right 1 Short Left 2 Short right	108.55
10.83	0.18	<p>506</p>	Left Short Right Short Left 0 Right 2 Long Tightens 3 +	108.37
11.19	0.35	<p>507</p>	Left 1 Left 0 Left 2	108.01
11.54	0.35	<p>508</p>	Right 3 Left Short Right 2 Km 36	107.66
NEX REFERENCE				
11.70	0.15	<p>509</p>	Left 2 Right 1 Long	107.50










DISTANCE		DIRECTION	INFORMATION	DIST. REG.
TOTAL	PARTIAL			
11.70	0.15	<p>509</p>	<p>Left 2 Right 1 Long</p>	107.50
11.91	0.20	<p>510</p>	<p>Left 3 Right 0 Left 3</p>	107.29
12.16	0.25	<p>511</p>	<p>Short right Left 2 Right 1 Long</p>	107.04
12.41	0.25	<p>512</p>	<p>Left 3 + Left 2 + Right 1</p>	106.79
12.70	0.28	<p>513</p>	<p>Right 2 Short left Right 1</p>	106.50
12.89	0.19	<p>514</p>	<p>Left 3 Short right</p>	106.31
13.07	0.17	<p>515</p>	<p>Crest Right 0 Left 1</p>	106.13
13.25	0.18	<p>516</p>	<p>Right 2</p>	105.95
NEX REFERENCE				
13.37	0.11	<p>517</p>	<p>Right 1 Left 0</p>	105.83










DISTANCE		DIRECTION	INFORMATION	DIST. REG.
TOTAL	PARTIAL			
13.37	0.11	517 	Right 1 Left 0	105.83
13.58	0.20	518 	Left 1 Long Km 34 Right 0 Right Short +	105.62
13.86	0.27	519 	Left 3 Right 0 Long	105.34
14.07	0.21	520 	Left 2 Left 2 short	105.13
14.29	0.21	521 	Right 2	104.91
14.47	0.18	522 	Left 2	104.73
14.59	0.11	523 	Right 3 Km 33	104.62
14.83	0.24	524 	Right 2 Short + Left 3 + Right 2 +	104.37
NEX REFERENCE				
15.00	0.16	525 	Left 3 Right 2 Left 3 +	104.21









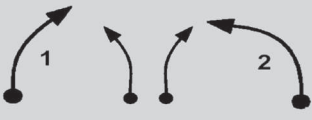
DISTANCE		DIRECTION	INFORMATION	DIST. REG.
TOTAL	PARTIAL			
15.00	0.16	525	Left 3 Right 2 Left 3 +	104.21
15.25	0.25	526	Left 1 Right 2 Dip Crest	103.95
15.43	0.18	527	Right 2 Left 1	103.77
15.68	0.25	528	Km 32	103.52
15.78	0.09	529	Right 3	103.42
15.93	0.14	530	Left Short Right 1	103.27
16.19	0.26	531	Left 3 Long Landslide !	103.01
16.37	0.18	532	Right 2 Long	102.83

NEX REFERENCE

16.51	0.14	533	Left 2 Right 3 Dip And Bad Road	102.69
-------	------	-----	---------------------------------------	--------










DISTANCE		DIRECTION	INFORMATION	DIST. REG.
TOTAL	PARTIAL			
16.51	0.14	533 	Left 2 Right 3 Dip And Bad Road	102.69
16.67	0.15	534 	Km 31 Left 2 Long Slippery road !	102.53
16.85	0.18	535 	Right 1 Left 1 Right 2 Concrete road	102.35
17.16	0.31	536 	Left 2	102.04
17.27	0.10	537 	Left 3 Right 1 Long	101.93
17.53	0.26	538 	Dip !! Right 1	101.67
17.69	0.16	539 	Km 30 Left 3 Long	101.51
17.91	0.21	540 	Crest with right 0 Left 2	101.29
NEX REFERENCE				
18.11	0.20	541 	Short Right	101.09

DISTANCE		DIRECTION	INFORMATION	DIST. REG.
TOTAL	PARTIAL			
18.11	0.20	541 	Short Right	101.09
18.19	0.07	542 	Left 1 Right 3 Long	101.01
18.41	0.21	543 	Short Left Crest Right 1	100.79
18.61	0.19	544 	Left 3	100.59
18.81	0.20	545 	Dip !! Left Short Right 3	100.39
19.10	0.28	546 	Left 2 Right 2	100.11
19.30	0.20	547 	Left 3 Crest Right 2	99.90
19.60	0.29	548 	Right 0 Km 28	99.60
NEX REFERENCE				
19.78	0.18	549 	Right 1	99.42




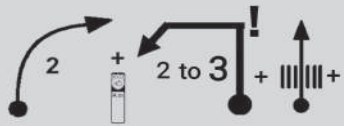
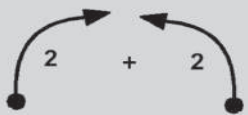
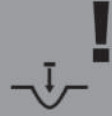


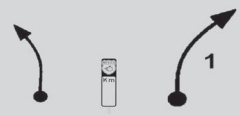
DISTANCE		DIRECTION	INFORMATION	DIST. REG.
TOTAL	PARTIAL			
19.78	0.18	549 	Right 1	99.42
19.90	0.12	550 	Left 3 Short Right 1	99.30
20.11	0.21	551 	Right 0 Left 2	99.09
20.27	0.16	552 	Right 0 Right 1 Left 1	98.93
20.61	0.34	553 	Short left Km 27 Short right over crest Right 1	98.59
20.92	0.31	554 	Left 1	98.28
21.23	0.30	555 	Left 0 Crest Straight Dip	97.98
21.59	0.36	556 	Left 1 over crest Km 26 Crest with left 0	97.62
NEX REFERENCE				
21.85	0.26	557 	Right 1 Short left Short right Left 2	97.35

DISTANCE		DIRECTION	INFORMATION	DIST. REG.
TOTAL	PARTIAL			
21.85	0.26	<p>557</p>	Right 1 Short left Short right Left 2	97.35
22.25	0.39	<p>558</p>	Right 2 double	96.95
22.44	0.18	<p>559</p>	Left 3	96.76
22.60	0.15	<p>560</p>	Right 3 Km 25	96.60
22.75	0.15	<p>561</p>	Left 2 Right 2	96.45
23.01	0.25	<p>562</p>	Left 2 Long	96.19
23.17	0.16	<p>563</p>	Right 1 Short left Right 3	96.03
23.46	0.28	<p>564</p>	Left 2 Right 1 Left 2	95.74
NEX REFERENCE				
23.72	0.26	<p>565</p>	Km 24 Crest With Right 2 Double	95.48

DISTANCE		DIRECTION	INFORMATION	DIST. REG.
TOTAL	PARTIAL			
23.72	0.26		Km 24 Crest With Right 2 Double	95.48
23.94	0.22		Left 1 Right 3 tightens ! + Left 2	95.26
24.20	0.25		Right 2 Left 1 + Left 0	95.01
24.52	0.32		Right	94.68
24.70	0.18		Left 3	94.50
24.87	0.16		Right 3 !	94.33
25.03	0.16		Right 2 Left 2 Right 2	94.17
25.25	0.21		Left 1 Left 0	93.95
NEX REFERENCE				
25.43	0.17		Left 0	93.77





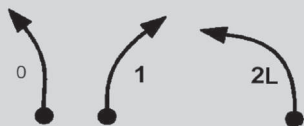

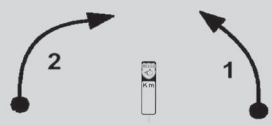
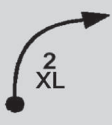
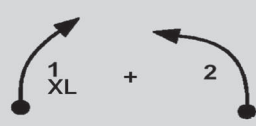
DISTANCE		DIRECTION	INFORMATION	DIST. REG.
TOTAL	PARTIAL			
25.43	0.17	573 	Left 0	93.77
25.59	0.16	574 	Right 2 Right 1 long	93.61
25.85	0.25	575 	Left 2	93.35
25.99	0.13	576 	Right 2 Left 1	93.21
26.17	0.18	577 	Cattle Guard Left 2	93.03
26.26	0.08	578 	Right 1	92.94
26.38	0.12	579 	Left 2	92.82
26.51	0.13	580 	Landslide RS	92.69
NEX REFERENCE				
26.60	0.08	581 	Right 0 Short left Km 21 Right 2	92.60





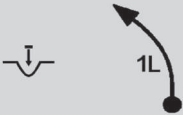




DISTANCE		DIRECTION	INFORMATION	DIST. REG.
TOTAL	PARTIAL			
26.60	0.08	<p>581</p>	Right 0 Short left Km 21 Right 2	92.60
26.83	0.23	<p>582</p>	Crest Short left Left 3	92.37
27.08	0.25	<p>583</p>	Crest	92.12
27.15	0.06	<p>584</p>	Short right Short left	92.05
27.34	0.18	<p>585</p>	Right 3 Short	91.87
27.44	0.10	<p>586</p>	Left 2 Right 1 Left 0	91.76
27.74	0.30	<p>587</p>	Km 20 Right 3	91.46
27.93	0.18	<p>588</p>	Left 1 + Left 1	91.28
NEX REFERENCE				
28.14	0.21	<p>589</p>	Right 3	91.06



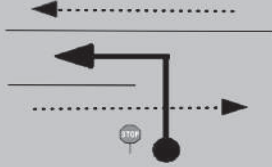





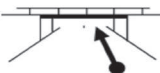
DISTANCE		DIRECTION	INFORMATION	DIST. REG.
TOTAL	PARTIAL			
28.14	0.21	589 	Right 3	91.06
28.27	0.12	590 	Left Short Left 1 Left 0	90.93
28.52	0.24	591 	Right 1 Short	90.68
28.68	0.15	592 	Right 2 Km 19 + Left 2 tightens 3!+ Cattle guard +	90.53
28.85	0.17	593 	Right 2 + Left 2	90.35
29.06	0.21	594 	Dip !	90.14
29.17	0.10	595 	Left Short on crest Right 3 Long	90.03
29.48	0.31	596 	Right 2 Left 1	89.72
NEX REFERENCE				
29.69	0.21	597 	Short left Km 18 Right 1	89.51

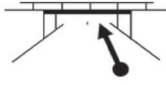
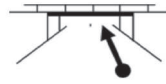
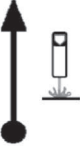

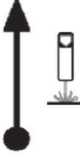


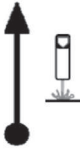

DISTANCE		DIRECTION	INFORMATION	DIST. REG.
TOTAL	PARTIAL			
29.69	0.21	597	Short left Km 18 Right 1	89.51
29.82	0.12	598	Jump !	89.38
29.93	0.10	599	Left 1 Right 2 Short Left 2	89.27
30.22	0.29	600	Right 3 Cattle guard Left 2	88.98
30.40	0.17	601	Left 1 Right Short Left Short	88.80
30.60	0.20	602	Left 1 + Right 3 Left Short Km 17 Right Short	88.60
30.80	0.19	603	Short left Short right Left Short With Cattle guard	88.40
30.97	0.16	604	Left 1 Short right Short left Dip Right 1 Short +	88.23
NEX REFERENCE				
31.22	0.25	605	Left 2 Short right Short left Right Short	87.98






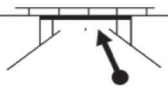



DISTANCE		DIRECTION	INFORMATION	DIST. REG.
TOTAL	PARTIAL			
31.22	0.25	605	Left 2 Short right Short left Right Short	87.98
31.42	0.19	606	Left 2 Short right Short left Right 1	87.78
31.65	0.22	607	Right 2 Short Left 2 Km 16 Right 1	87.55
31.82	0.17	608	Left 1 Left 2 Short right Left 3 tightens	87.38
32.12	0.30	609	Short right Short left Right 2	87.08
32.40	0.27	610	Left 3 Right 2	86.80
32.62	0.21	611	Crest Right 1 + Right 2 Long	86.59
32.94	0.32	612	Right 1 Left 1 Right 3 Long	86.26
NEX REFERENCE				
33.33	0.38	613	Left 2 long	85.87




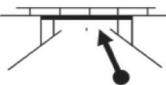


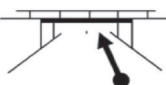


DISTANCE		DIRECTION	INFORMATION	DIST. REG.
TOTAL	PARTIAL			
33.33	0.38	613 	Left 2 long	85.87
33.50	0.17	614 	Right 2 Left 2 very long Km 14	85.70
33.78	0.27	615 	Right 1 Right 2 Left 1	85.42
34.02	0.24	616 	Crest Right 3 Long	85.18
34.22	0.20	617 	Left 0 Right 1 Left 2 Long	84.98
34.48	0.26	618 	Crest Short right Left 2	84.72
34.65	0.16	619 	Right 2 Km 13 Left 1	84.55
34.83	0.18	620 	Right 2 very Long	84.37
NEX REFERENCE				
35.12	0.28	621 	Right 1 very Long + Left 2	84.08





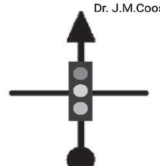
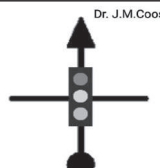
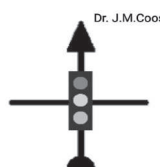

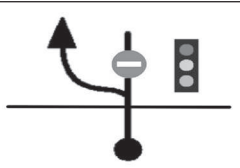
DISTANCE		DIRECTION	INFORMATION	DIST. REG.
TOTAL	PARTIAL			
35.12	0.28	 621	Right 1 very Long + Left 2	84.08
35.49	0.37	 622	Right 1	83.71
35.72	0.22	 623	Crest Km 12	83.48
35.82	0.10	 624	Left 2	83.38
36.23	0.40	 625	Dip Left 1 Long	82.97
36.486	0.252	 626 Lat: 25,11363 Lon: -99,93953	Control B (Mark on the floor)	82.724
36.75	0.26	 627	Km 11 Crest	82.45
37.23	0.48	 628 Lat: 25,11795 Lon: -99,93389	Control C Mandatory Stop (Mark on the floor)	81.97
NEX REFERENCE				
41.05	3.82	 629	" Bad Road "	78.15

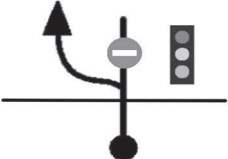

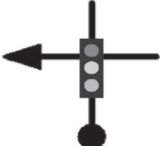
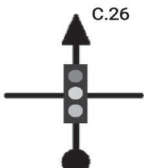
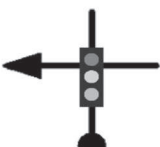
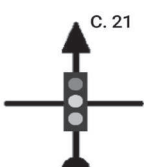


DISTANCE		DIRECTION	INFORMATION	DIST. REG.
TOTAL	PARTIAL			
41.05	3.82	 629	" Bad Road "	78.15
47.36	6.30	 630	Montemorelos "Monterrey"	71.85
47.81	0.45	 631	Caution ! Cross Highway Take Left Lane	71.39
47.92	0.10	 632	Incorporate to Highway With caution	71.28
50.59	2.66	 633	Km 215	68.61
54.24	3.64	 634	Keep straight to "Monterrey"	64.96
55.56	1.31	 635	Km 220	63.64
59.38	3.82	 636	Top sign "Bienvenidos"	59.82
NEX REFERENCE				
60.68	1.29	 637	Keep straight	58.52

DISTANCE		DIRECTION	INFORMATION	DIST. REG.
TOTAL	PARTIAL			
60.68	1.29	637 	Keep straight	58.52
61.50	0.81	638 	Keep straight	57.70
65.78	4.28	639 	Km 230	53.42
69.89	4.10	640 	Gas Station	49.32
75.74	5.85	641 	Km 240	43.46
82.70	6.96	642 	Gas Station	36.50
84.63	1.92	643 	Straight	34.57
85.62	0.99	644 	Km 250	33.58
NEX REFERENCE				
89.63	4.00	645 	Gas Station (2)	29.57

DISTANCE		DIRECTION	INFORMATION	DIST. REG.
TOTAL	PARTIAL			
89.63	4.00	645 	Gas Station (2)	29.57
90.54	0.90	646 	To "Monterrey centro"	28.66
94.75	4.20	647 	Gas Station	24.45
99.65	4.90	648 	Gas Station	19.55
100.60	0.95	649 	Over bridge	18.60
105.11	4.50	650 	Keep straight	14.09
108.78	3.67	651 	Take Right (Eugenio Garza Sada) Do Not Take Bridge	10.42
109.74	0.95	652 	Over bridge (Av. Eugenio Garza Sada)	9.46
NEX REFERENCE				
111.43	1.69	653 	Gas Station	7.77

DISTANCE		DIRECTION	INFORMATION	DIST. REG.
TOTAL	PARTIAL			
111.43	1.69	653 	Gas Station	7.77
111.70	0.26	654 	Over bridge (Av. Eugenio Garza Sada)	7.51
112.87	1.17	655 	Over bridge (Av. Eugenio Garza Sada)	6.33
113.43	0.56	656 	Keep straight	5.77
113.97	0.54	657 	Take Righth Lane Over bridge (Av. Eugenio Garza Sada)	5.23
114.45	0.48	658 	Take right (Av. Eugenio Garza Sada)	4.75
114.73	0.27	659 	"Av. Feliz U Gomez" Take right lane	4.48
115.35	0.62	660 	Take left	3.85
NEX REFERENCE				
116.16	0.81	661 	Take right to "Av. Constitución"	3.04

DISTANCE		DIRECTION	INFORMATION	DIST. REG.
TOTAL	PARTIAL			
116.16	0.81	661 	Take right to "Av. Constitución"	3.04
117.23	1.07	662 	Take Righth Lanes	1.97
117.58	0.34	663 	Take Right to "Calle 21A"	1.62
117.67	0.08	664 	Take Right to "Dr. José Ma Coss"	1.53
117.84	0.16	665 	Keep straight	1.37
118.10	0.26	666 	Keep straight	1.11
118.22	0.12	667 	Keep straight	0.98
118.35	0.12	668 	Keep straight	0.85
NEX REFERENCE				
118.46	0.11	669 	Straight on Left Lane	0.74

DISTANCE		DIRECTION	INFORMATION	DIST. REG.
TOTAL	PARTIAL			
118.46	0.11	669 	Straight on Left Lane	0.74
118.71	0.25	670 	Keep straight	0.49
118.84	0.12	671 	Take left to "Calle 26"	0.36
118.93	0.08	672 	Keep straight	0.27
119.05	0.12	673 	Take left to "C. 21"	0.15
119.16	0.10	674 	Keep straight	0.05
119.21	0.05	675  <p>Lat: 25,67262 Lon: -100,30978</p>	Control CHP  FINISH LINE CONGRATULATIONS	0.00

END OF SECTION