


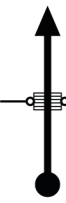

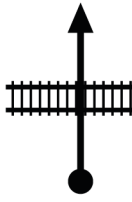

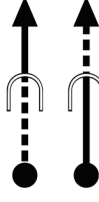




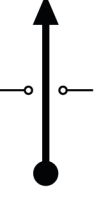



**Día 0 / *Day 0***

**Calificación en Oaxaca**  
*Qualifying in Oaxaca*




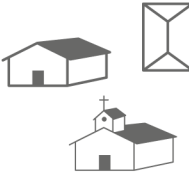







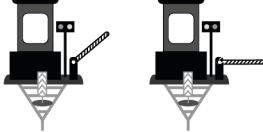
# SIMBOLOGÍA DE LA LIBRETA DE RUTA

## ROAD BOOK SYMBOLS

	<b>Control</b> <i>Control</i>		<b>Guarda Ganado</b> <i>Cattle Guard</i>
	<b>Puente</b> <i>Bridge</i>		<b>Cruce Ferrocarril</b> <i>Railroad Crossing</i>
	<b>Tope</b> <i>Speed Bump</i>		<b>Entrada y Salida Tunel</b> <i>Tunnel Entrance and Exit</i>
	<b>Vado</b> <i>Dip</i>		<b>Calle / Camino</b> <i>Street / Road</i>
	<b>Paso de agua</b> <i>Water Crossing</i>		<b>Salto</b> <i>Jump</i>
	<b>Puerta</b> <i>Gate</i>		<b>Pasar la página rápidamente</b> <i>Turn to next page quickly</i>

# SIMBOLOGÍA DE LA LIBRETA DE RUTA

## ROAD BOOK SYMBOLS

 <p><b>Control de Paso</b> <i>Passage Control</i></p>	 <p><b>Inicio y Fin de Autopista</b> <i>Motorway Start &amp; Finish</i></p>
 <p><b>Control Horario</b> <i>Time Control</i></p>	 <p><b>Casa, Escuela, Iglesia</b> <i>House, School, Church</i></p>
 <p><b>Control Inicio TC</b> <i>Special Stage Start</i></p>	 <p><b>Piso malo</b> <i>Damaged pavement</i></p>
 <p><b>Control Final de TC</b> <i>Special Stage End</i></p>	 <p><b>Estación de gasolina</b> <i>Gas station</i></p>
 <p><b>Control Alto</b> <i>Stop Control</i></p>	 <p><b>Semáforo</b> <i>Traffic Light</i></p>
 <p><b>Precaución</b> <i>Caution</i></p>	 <p><b>Caseta de Cobro</b> <i>Toll booth</i></p>

# ITINERARIO DEL DÍA

## ITINERARY FOR THE DAY



# La Carrera Panamericana 2024

## The Ultimate Road Race

**Día 0 (Jue. 10/10/2024) / Day 0 (Thu. 10/10/2024) - Calentamiento / Warmup**  
**No cuenta para la clasificación final. / Does not count toward final classification.**

Control Control	Lugar / Location	Distancias / Distances			Tiempo Objetivo Target Time	Hora Primer Competidor 1st Car Due
		Velocidad Speed Sect.	Tránsito Liaison	Total Total		
CHP 000	Arco de Salida Plaza Principal de Mitla, Oaxaca					(11:00)
CH 001	Mitla		(4.83)	(4.83)	(0:10)	(11:10)
<b>TC 001</b>	<b>Mitla (calentamiento / warmup)</b>	<b>(13.20)</b>				<b>(11:13)</b>
CH 002	Mitla		(13.29)	(26.49)	(1:30)	(12:43)
<b>Totales de Calentamiento / Warmup Totals</b>		<b>(13.20)</b>	<b>(18.12)</b>	<b>(31.32)</b>		

Shakedown

V2.2 LCP24

**Día 0 (Jue. 10/10/2024) / Day 0 (Thu. 10/10/2024) - Calificación / Qualifying**  
**No cuenta para la clasificación final. / Does not count toward final classification.**

Control Control	Lugar / Location	Distancias / Distances			Tiempo Objetivo Target Time	Hora Primer Competidor 1st Car Due
		Velocidad Speed Sect.	Tránsito Liaison	Total Total		
<b>TC 002</b>	<b>Mitla (calificación / qualifying)</b>	<b>(13.20)</b>				<b>(12:46)</b>
CHP 002a	Entrada Estacionamiento Zona Arqueológica Mitla		(16.87)	(30.07)	(0:25)	(13:11)
<b>Totales de Calificación / Qualifying Totals</b>		<b>13.20</b>	<b>16.87</b>	<b>30.07</b>		

Calif.

V2.2 LCP24

**Arrancada Ceremonial se llevará a cabo frente al Templo de Sto. Domingo en Oaxaca a las 18:00**  
*The Ceremonial Start will take place outside the Church of St. Domingo in Oaxaca at*

### Clave / Key

- Tránsito con tiempo extra para recarga de gasolina / Road section with extra time for refuelling:
- Tránsito con presión de tiempo mediana / Road section under moderate time pressure:
- Tránsito con presión de tiempo alta / Road section under strong time pressure:

**Nota: Aunque existen secciones donde se agrega tiempo para posible recarga de combustible, las recargas son LIBRES. No es obligatorio utilizar alguna gasolinera o momento específicos.**

*Note: Although some road sections include additional minutes for refuelling, this is only a suggestion. The choice of refuelling station and time is FREE. There are no mandatory refuelling zones.*

# MAPA DEL DÍA DAY MAP

**Día 0**  
**Calificación Oax.**  
Day 0  
Qualification Oax.



Inico T.C. / S.S. Start



Final T.C. / S.S. Finish



T.C. / S.S.



Ruta Competidores /  
Rally Route



Servicio Mecánico /  
Mechanic Service

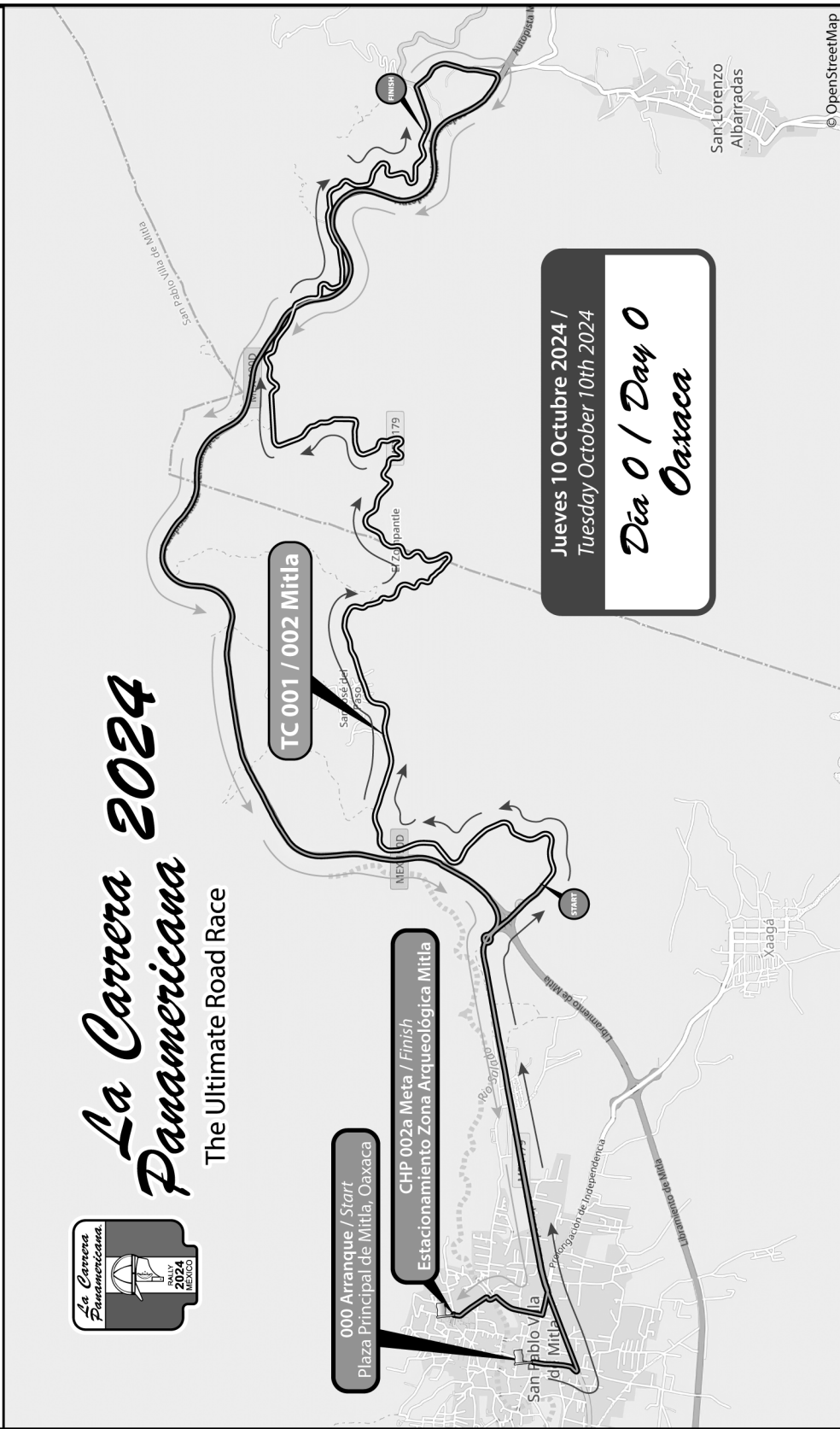


La Carrera Panamericana 2024  
V 2.0



# La Carrera 2024 Panamericana

The Ultimate Road Race



© OpenStreetMap



# México

**ARCO DE SALIDA PLAZA PRINCIPAL  
DE MITLA**

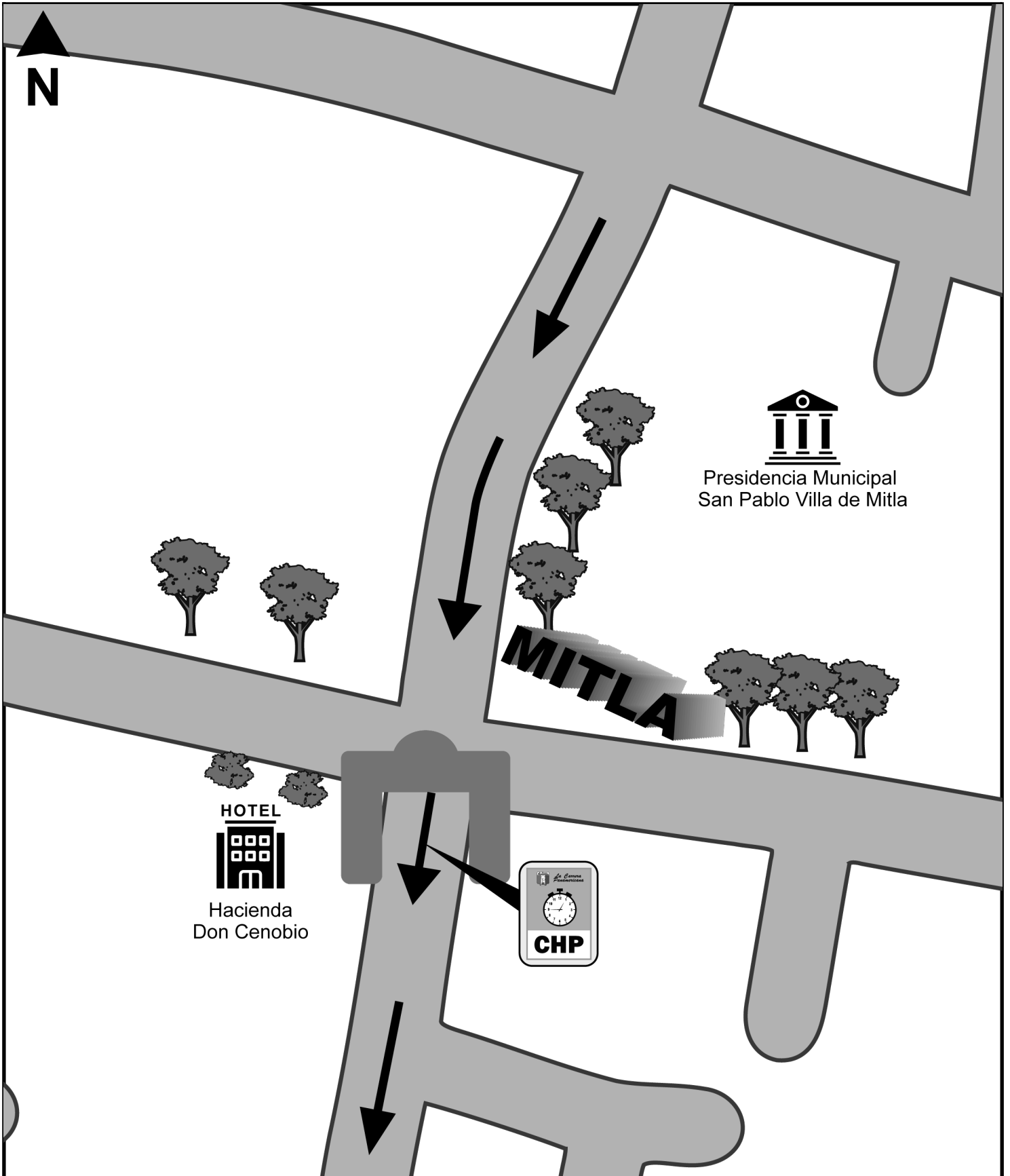
**CEREMONIA**

**CHP**

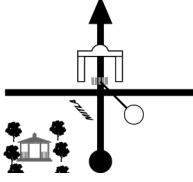

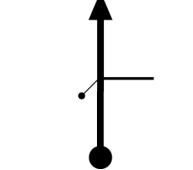
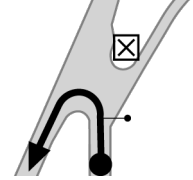
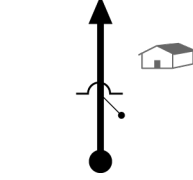

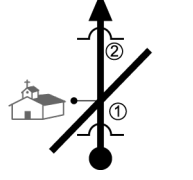




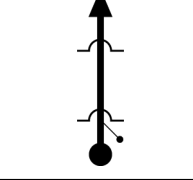
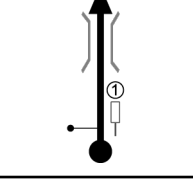


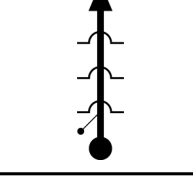
**000**

*CEREMONY*

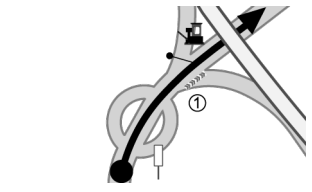

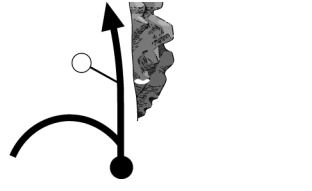

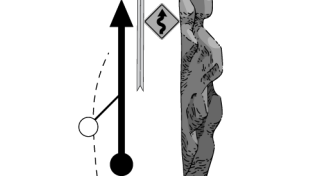

*PC*



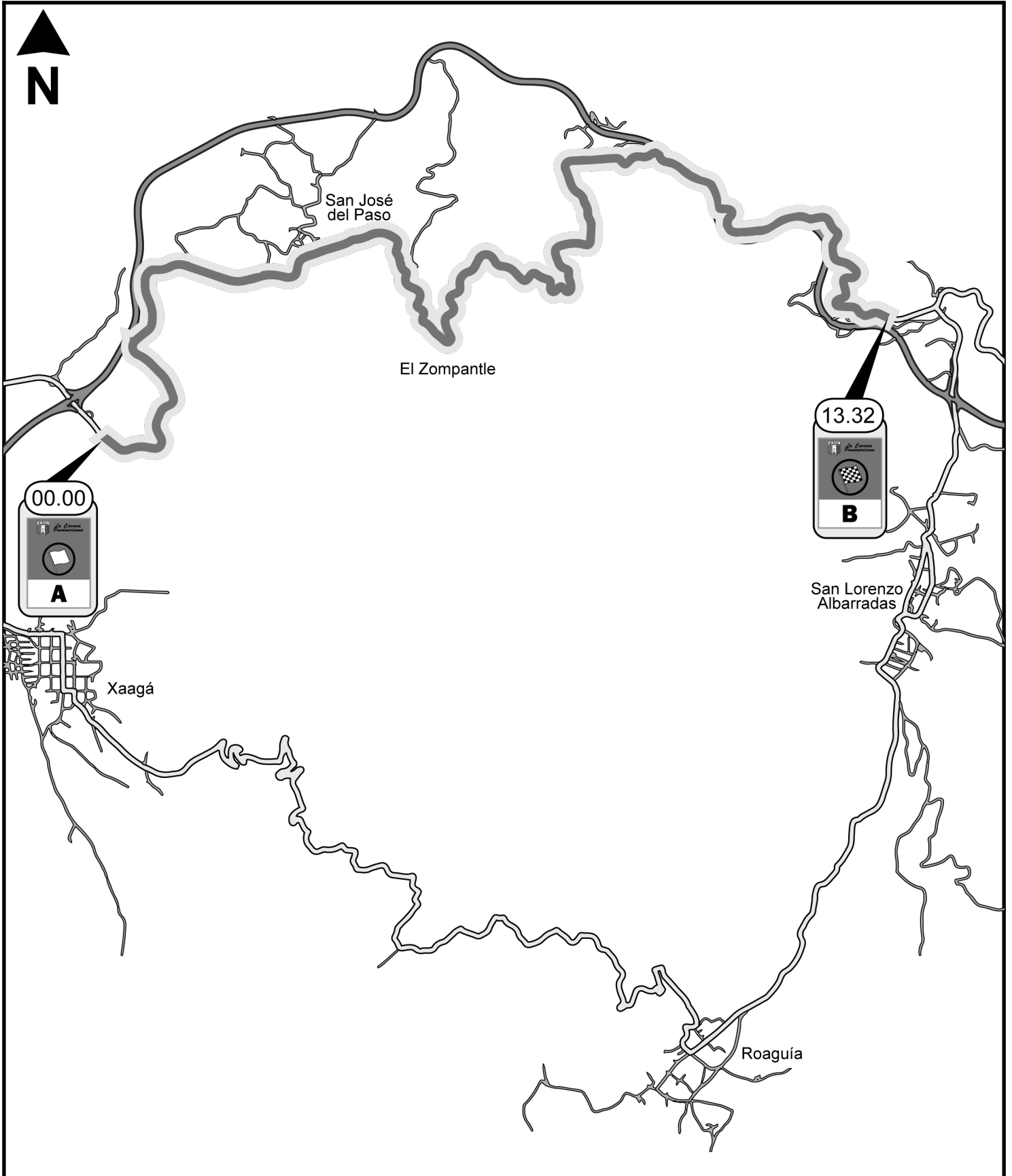
CHP PC CH TC	000	ARCO DE SALIDA PLAZA PRINCIPAL DE MITLA	DIST.	000
	001	MITLA OESTE	4.83 km	
TRAMO CRONOMETRADO / SPECIAL STAGE			PROM. • AVERAGE	TIME TIEMPO
			28.98 km/h	00:10

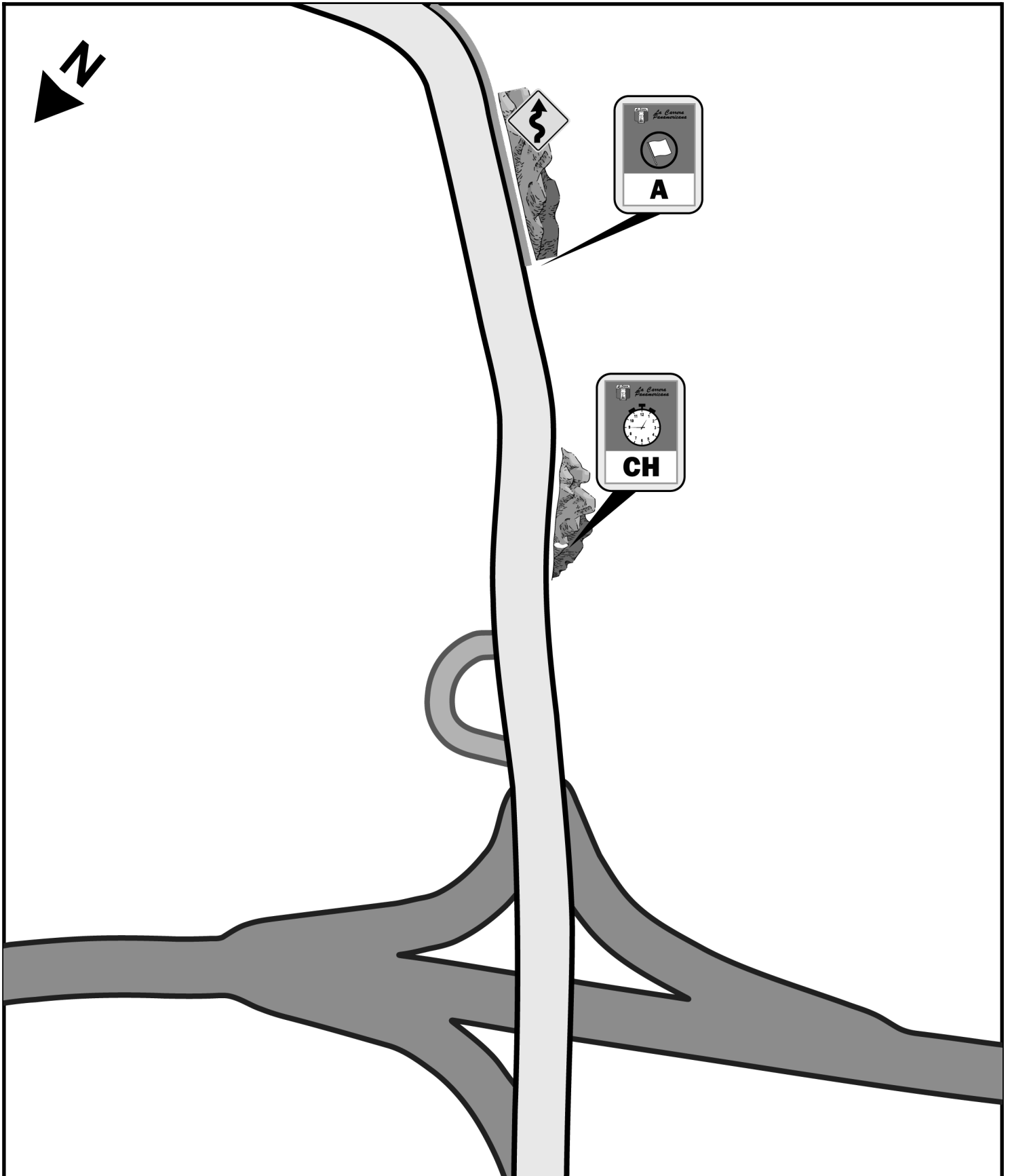
DISTANCIA • DISTANCE		DIRECCIÓN	INFORMACIÓN	DIST. REG.
TOTAL	PARC. • PART.	DIRECTION	INFORMATION	TO GO
0.00	0.00		 <p>Plaza Principal de Mitla, esquina SO hacia sur Main Square in Mitla, SW corner southbound</p> <p>(No penaliza adelanto) (No penalty for early check-in)</p> <p>GPS N 16.921558° W -96.362826°</p>	4.83
0.15	0.15		Calle Zaragoza. Zaragoza St.	4.68
0.39	0.24		<input checked="" type="checkbox"/> Super 7	4.44
0.47	0.08		6 topes en los proximos 500 m. 6 speedbumps in the next 500 m.  Escuela Secundaria. Middle School.	4.36
1.12	0.65		   	3.71
1.70	0.58			3.13
2.27	0.57		 	2.56
2.79	0.52			2.04

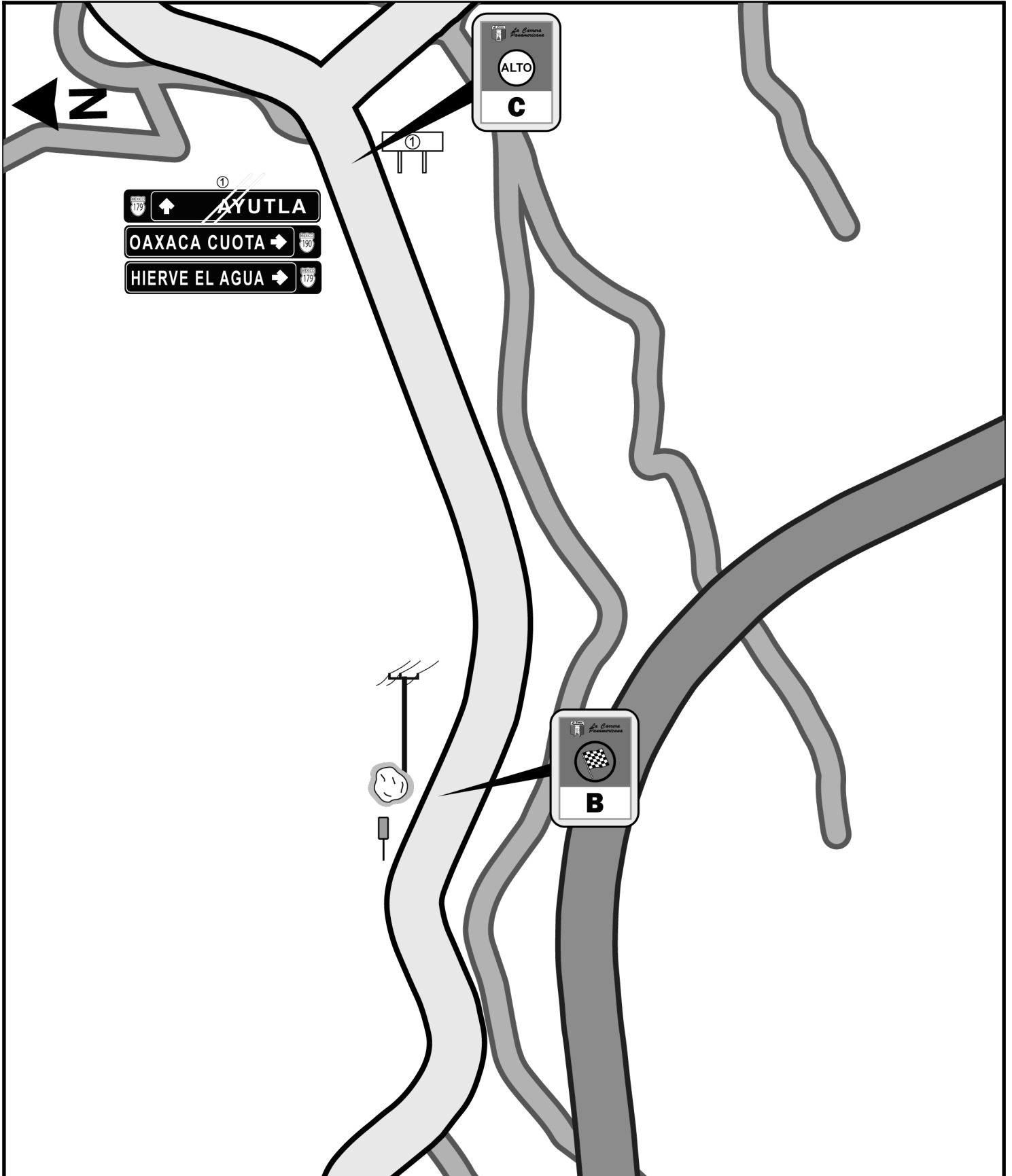
CHP PC CH TC	000	ARCO DE SALIDA PLAZA PRINCIPAL DE MITLA	DIST.	000
	001	MITLA OESTE	4.83 km	
TRAMO CRONOMETRADO / SPECIAL STAGE			PROM. • AVERAGE	TIME TIEMPO
			28.98 km/h	00:10

DISTANCIA • DISTANCE		DIRECCIÓN DIRECTION	INFORMACIÓN INFORMATION	DIST. REG. TO GO
TOTAL	PARC. • PART.			
4.42	1.63			0.41
4.83	0.41		<p>Después de ambas salidas LI, marca amarilla en roca LD.</p> <p>After both exits on left, yellow mark on rock face, right side.</p>  <p>GPS N 16.921747° W -96.324500°</p>	0.00
5.00	0.17		<p>Inicio de cuneta de concreto, LD.</p> <p>Start of concrete ditch, right hand side.</p>  <p>(Cascos y cinturones) (Helmets and seatbelts)</p> <p>GPS N 16.920716° W -96.32435°</p>	

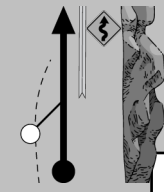

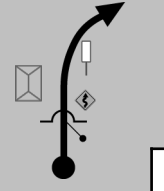

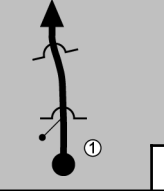







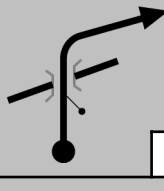






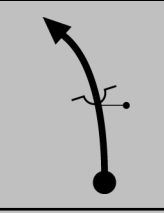
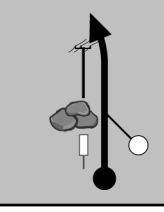

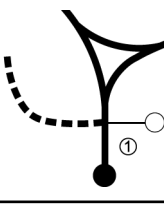

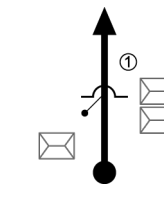
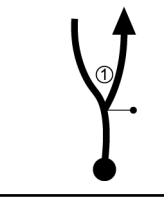
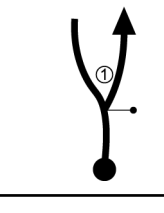
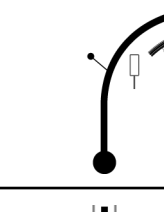
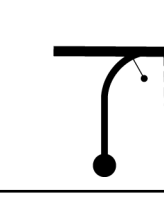




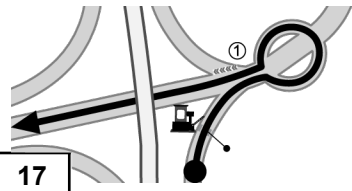


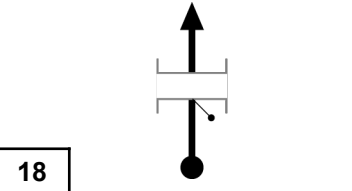
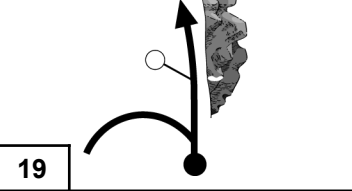
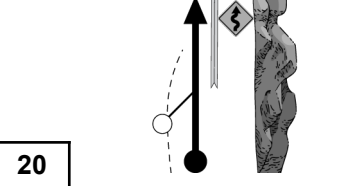
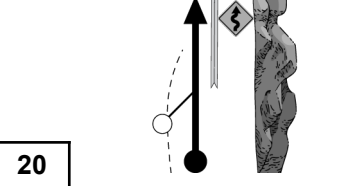


TC SS CH TC	001	MITLA	DIST.	001	
	002	MITLA OESTE	26.49 km		
TRAMO CRONOMETRADO / SPECIAL STAGE			PROM. • AVERAGE	TIME	
001	MITLA I (calentamiento / warmup)		13.20 km	17.66 km/h	01:30

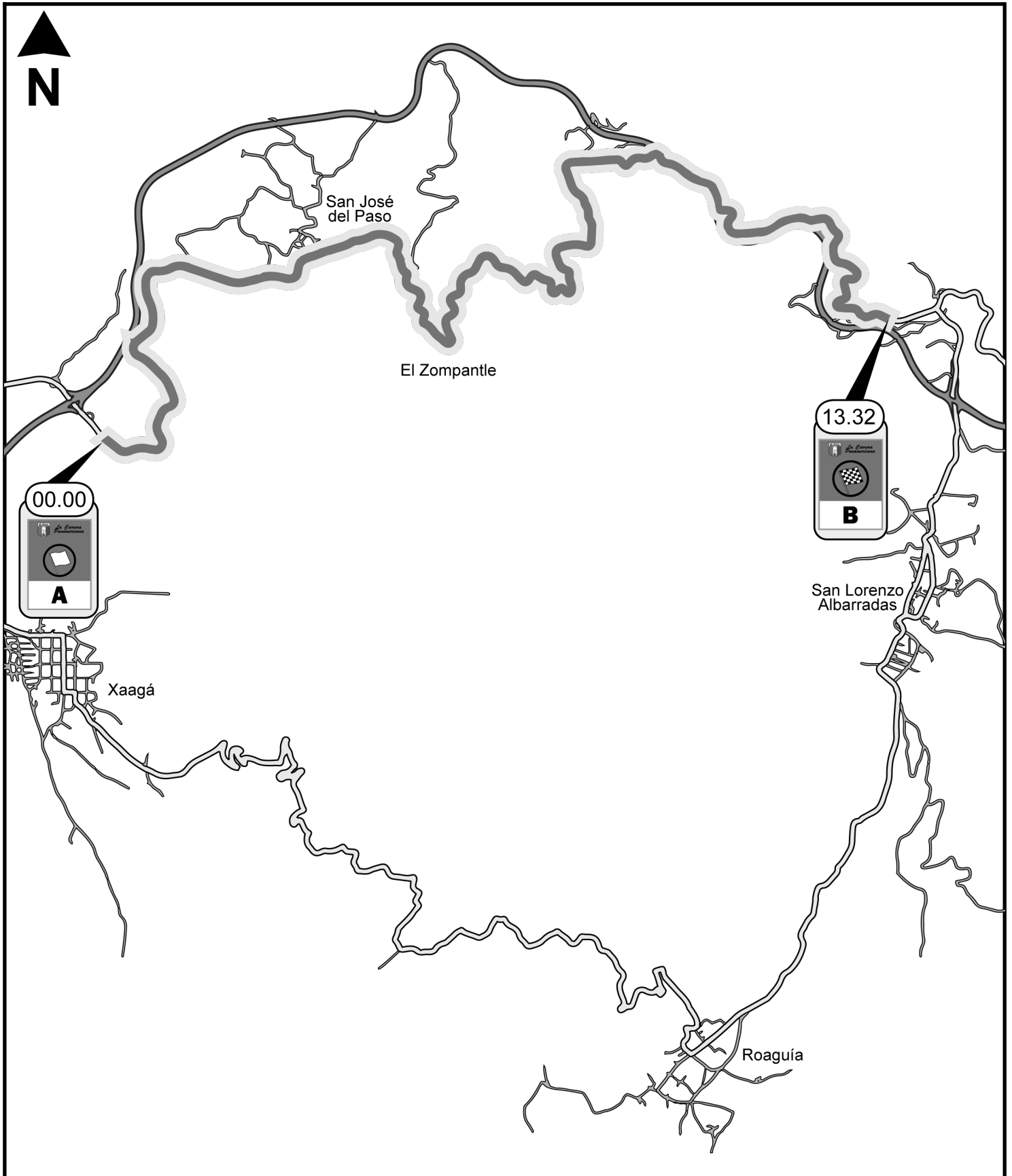
DISTANCIA • DISTANCE		DIRECCIÓN	INFORMACIÓN	DIST. REG.
TOTAL	PARC. • PART.	DIRECTION	INFORMATION	TO GO
0.00	0.00	 1 13.20	 Inicio de cuneta de concreto, lado derecho Start of concrete ditch, right hand side (Casco y cinturones) (Helmets and seatbelts) GPS N 16.920716° W -96.323435°	26.49
3.26	3.26	 2 9.94		23.23
3.83	0.57	 3 9.37		22.66
5.43	1.60	 4 7.77	 Piso malo. Rough road.	21.06
9.60	4.17	 5 3.60	 Piso malo. Rough road.	16.89
10.14	0.54	 6 3.06	 Piso malo. Rough road.	16.35
10.41	0.27	 7 2.79		16.08
11.27	0.86	 8 1.93	 Piso malo. Rough road.	15.22

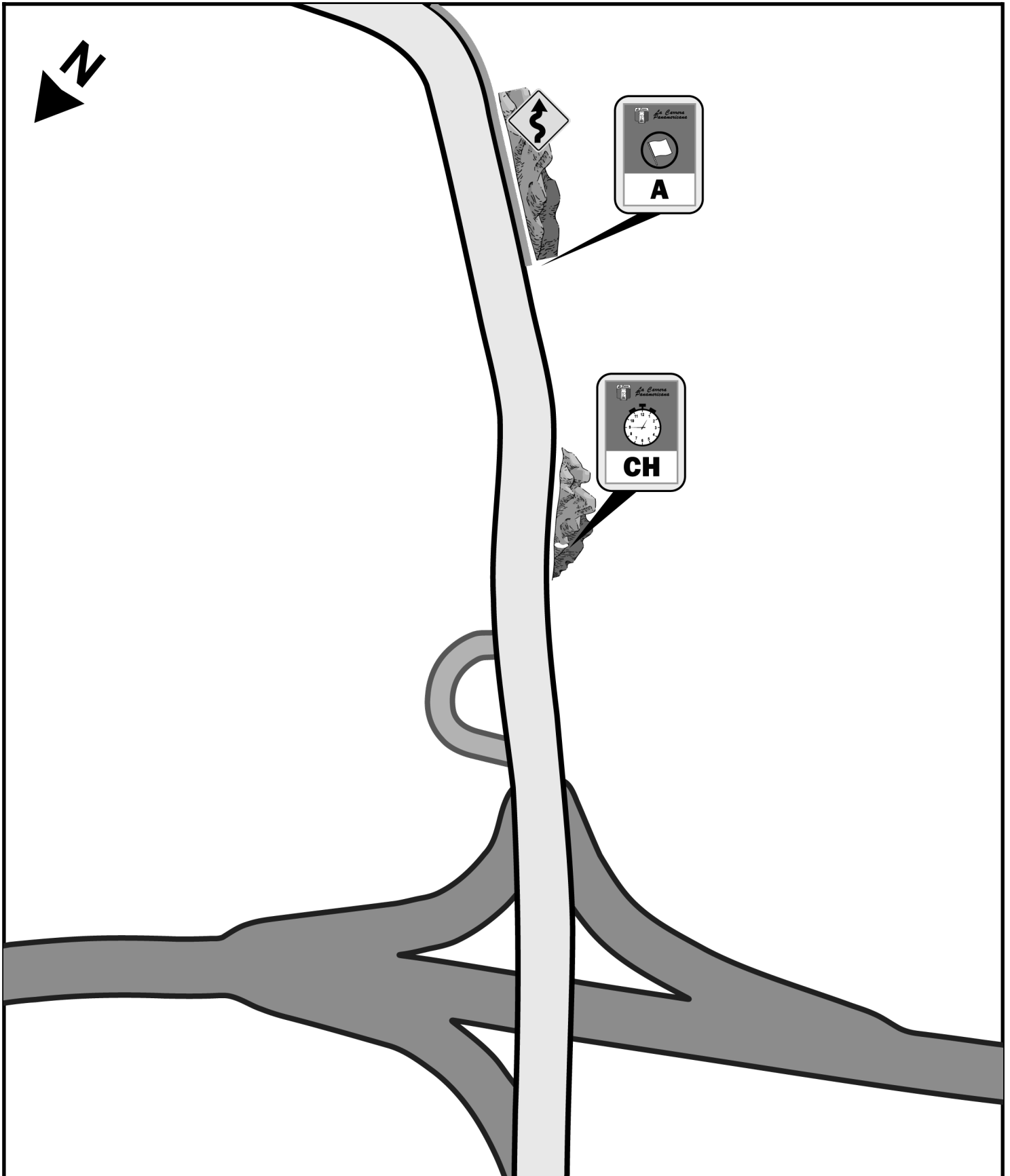
TC SS CH TC	001	MITLA	DIST.	001	
	002	MITLA OESTE	26.49 km		
TRAMO CRONOMETRADO / SPECIAL STAGE			PROM. • AVERAGE	TIME	
001	MITLA I (calentamiento / warmup)		13.20 km	17.66 km/h	01:30

DISTANCIA • DISTANCE		DIRECCIÓN DIRECTION	INFORMACIÓN INFORMATION	DIST. REG. TO GO
TOTAL	PARC. • PART.			
12.03	0.76			14.46
		9	1.17	
13.20	1.17		 <p>Roca de 1m, lado izquierdo 3ft rock, left hand side</p> <p>km 1 8</p> <p>GPS N 16° 55.809" W 96° 15.696"</p>	13.29
		10	0.00	
13.63	0.43		 <p>AYUTLA</p> <p>OAXACA CUOTA</p> <p>HIERVE EL AGUA</p> <p>GPS N 16.930805° W -96.257795°</p>	12.86
		11		
14.04	0.41		<p>SAN LORENZO ALBARRADAS</p> <p>MITLA</p>	12.45
		12		
14.18	0.14		<p>OAXACA CUOTA</p>	12.31
		13		
14.49	0.31		<p>km 1 9</p>	12.00
		14		
17.41	2.92		<p>km 1 6</p>	9.08
		15		
25.46	8.05		<p>OAXACA</p> <p>MITLA</p>	1.03
		16		

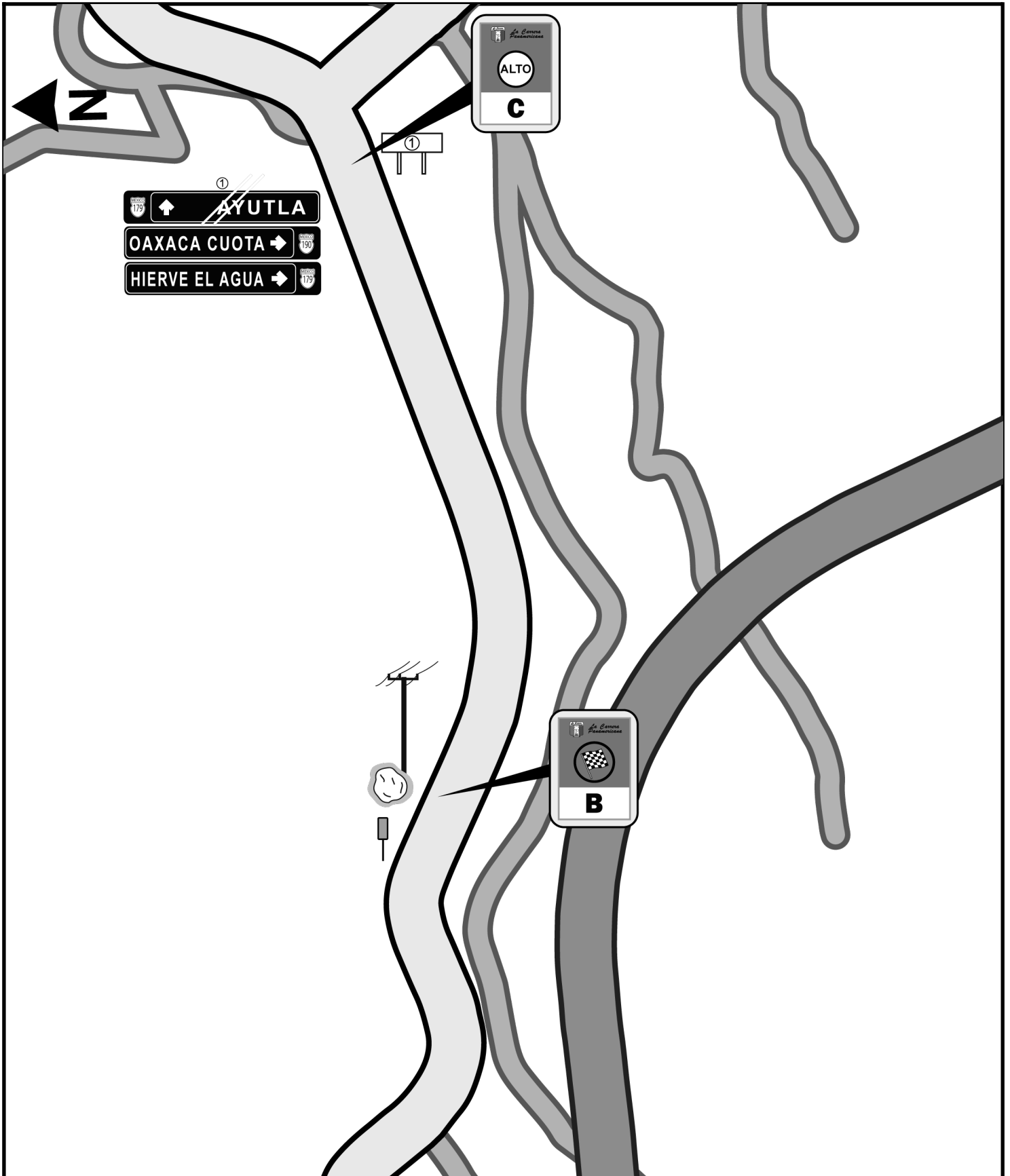
TC SS CH TC	001	MITLA	DIST.	001	
	002	MITLA OESTE	26.49 km		
TRAMO CRONOMETRADO / SPECIAL STAGE			PROM. • AVERAGE	TIME	
001	MITLA I (calentamiento / warmup)		13.20 km	17.66 km/h	01:30

DISTANCIA • DISTANCE		DIRECCIÓN	INFORMACIÓN	DIST. REG.				
TOTAL	PARC. • PART.	DIRECTION	INFORMATION	TO GO				
25.71	0.25	 17	 	0.78				
26.17	0.46	 18		0.32				
26.49	0.32	 19	 <b>CH</b> Después de ambas salidas LI, marca amarilla en roca LD. <i>After both exits on left,          yellow mark on rock face, right side.</i> GPS <table border="1"><tr><td>N</td><td>16.921747°</td></tr><tr><td>W</td><td>-96.324500°</td></tr></table>	N	16.921747°	W	-96.324500°	0.00
N	16.921747°							
W	-96.324500°							
26.66	0.17	 20	 <b>A</b> <b>Inicio de cuneta de concreto, lado derecho</b> <i>Start of concrete ditch, right hand side</i>  (Cascos y cinturones) (Helmets and seatbelts) GPS <table border="1"><tr><td>N</td><td>16.920716°</td></tr><tr><td>W</td><td>-96.323435°</td></tr></table>	N	16.920716°	W	-96.323435°	
N	16.920716°							
W	-96.323435°							

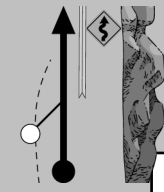

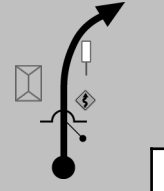

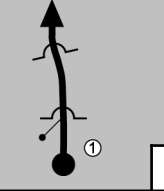






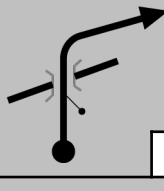






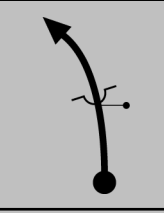
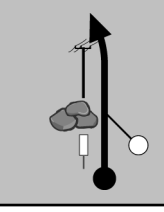

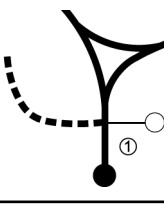

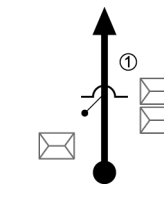
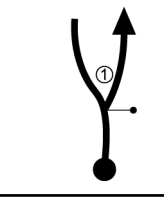
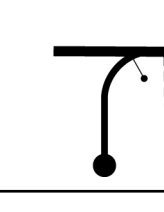
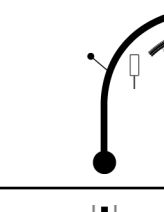
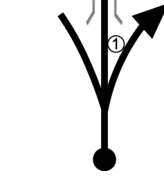




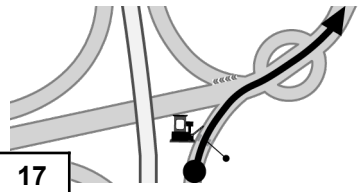

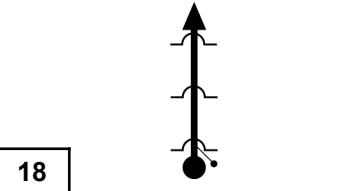
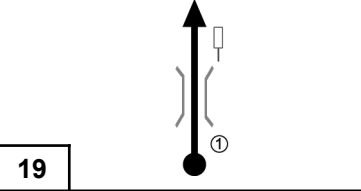

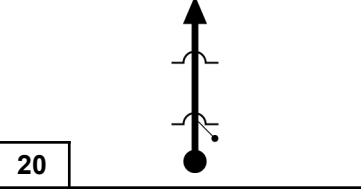
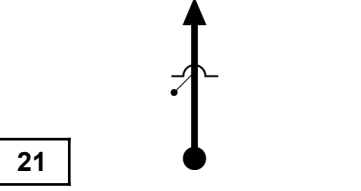
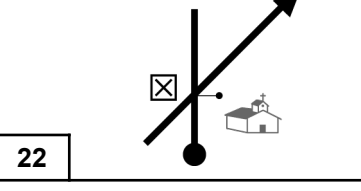
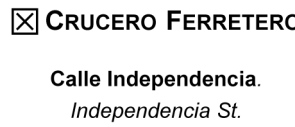
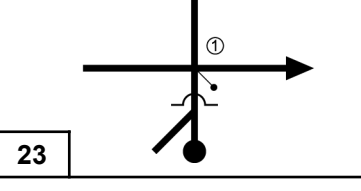

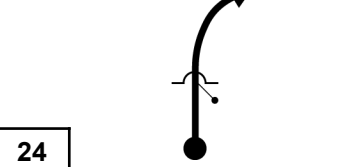

TC SS CHP PC	002	MITLA	DIST.	002	
	002a	ENTRADA ESTACIONAMIENTO ZONA ARQUEOLÓGICA MITLA	30.07 km		
TRAMO CRONOMETRADO / SPECIAL STAGE			PROM. • AVERAGE	TIME TIEMPO	
002	MITLA II (calificación / qualifying)		13.20 km	72.17 km/h	00:25

DISTANCIA • DISTANCE		DIRECCIÓN	INFORMACIÓN	DIST. REG.
TOTAL	PARC. • PART.	DIRECTION	INFORMATION	TO GO
0.00	0.00	 1 13.20	 Inicio de cuneta de concreto, lado derecho Start of concrete ditch, right hand side (Casco y cinturones) (Helmets and seatbelts) GPS N 16.920716° W -96.323435°	30.07
3.26	3.26	 2 9.94		26.81
3.83	0.57	 3 9.37	① SN JOSE EL PASO	26.24
5.43	1.60	 4 7.77	 Piso malo. Rough road.	24.64
9.60	4.17	 5 3.60	 Piso malo. Rough road.	20.47
10.14	0.54	 6 3.06	 Piso malo. Rough road.	19.93
10.41	0.27	 7 2.79		19.66
11.27	0.86	 8 1.93	 Piso malo. Rough road.	18.80





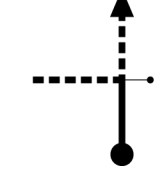
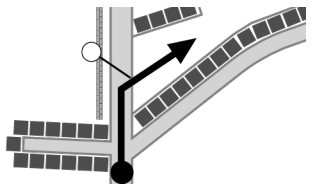



TC SS CHP PC	002	MITLA	DIST.	002
	002a	ENTRADA ESTACIONAMIENTO ZONA ARQUEOLÓGICA MITLA	30.07 km	
TRAMO CRONOMETRADO / SPECIAL STAGE			PROM. • AVERAGE	TIME TIEMPO
002	MITLA II (calificación / qualifying)		13.20 km 72.17 km/h	

DISTANCIA • DISTANCE		DIRECCIÓN DIRECTION	INFORMACIÓN INFORMATION	DIST. REG. TO GO
TOTAL	PARC. • PART.			
12.03	0.76			18.04
		9 1.17		
13.20	1.17		 <p>Roca de 1m, lado izquierdo 3ft rock, left hand side</p> <p>km 1 8</p> <p>GPS N 16.930147° W -96.261603°</p>	16.87
		10 0.00		
13.63	0.43		 <p>AYUTLA</p> <p>OAXACA CUOTA</p> <p>HIERVE EL AGUA</p> <p>GPS N 16.930805° W -96.257795°</p>	16.44
		11		
14.04	0.41		<p>SAN LORENZO ALBARRADAS</p> <p>MITLA</p>	16.03
		12		
14.18	0.14		<p>OAXACA CUOTA</p>	15.89
		13		
14.49	0.31		<p>km 1 9</p>	15.58
		14		
17.41	2.92		<p>km 1 6</p>	12.66
		15		
25.46	8.05		<p>OAXACA</p> <p>MITLA</p>	4.61
		16		

TC SS CHP PC	002	MITLA	DIST.	002	
	002a	ENTRADA ESTACIONAMIENTO ZONA ARQUEOLÓGICA MITLA	30.07 km		
002		TRAMO CRONOMETRADO / SPECIAL STAGE MITLA II (calificación / qualifying)	PROM. • AVERAGE 13.20 km	72.17 km/h	TIME TIEMPO 00:25

DISTANCIA • DISTANCE		DIRECCIÓN DIRECTION	INFORMACIÓN INFORMATION	DIST. REG. TO GO
TOTAL	PARC. • PART.			
25.71	0.25			4.36
27.11	1.40			2.96
27.81	0.70			2.26
28.38	0.57			1.69
28.89	0.51			1.18
28.96	0.07			1.11
29.18	0.22			0.89
29.43	0.25			0.64 

TC SS CHP PC	002	MITLA	DIST.	002	
	002a	ENTRADA ESTACIONAMIENTO ZONA ARQUEOLÓGICA MITLA	30.07 km		
TRAMO CRONOMETRADO / SPECIAL STAGE			PROM. • AVERAGE	TIME TIEMPO	
002	MITLA II (calificación / qualifying)		13.20 km	72.17 km/h	00:25

DISTANCIA • DISTANCE		DIRECCIÓN	INFORMACIÓN	DIST. REG.				
TOTAL	PARC. • PART.	DIRECTION	INFORMATION	TO GO				
29.58	0.15			0.49				
29.71	0.13			0.36				
29.89	0.18		Inicia empedrado. Cobbled road begins.	0.18				
30.07	0.18		 <p>Estacionamiento de Zona Arqueológica Archaeological Site parking lot</p> <p>(No penaliza adelanto) (No penalty for early check-in)</p> 	0.00				
			 <table border="1"> <tr> <td>N</td> <td>16.927937°</td> </tr> <tr> <td>W</td> <td>-96.358760°</td> </tr> </table>	N	16.927937°	W	-96.358760°	
N	16.927937°							
W	-96.358760°							