



**Día 2 / *Day 2***

**Veracruz – CDMX**

v2.4

# ITINERARIO DEL DÍA

## ITINERARY FOR THE DAY



# La Carrera Panamericana 2024

## The Ultimate Road Race

**Día 2 (Sáb. 12/10/2024) / Day 2 (Sat. 12/10/2024) - VER-CDMX**

Control Control	Lugar / Location	Distancias / Distances			Tiempo Objetivo Target Time	Hora Primer Competidor 1st Car Due
		Velocidad Speed Sect.	Tránsito Liaison	Total Total		
CHP 200	Arco de Salida Fiesta Americana Boca del Río					7:00
CH 201	Cumbres de Acultzingo		164.56	164.56	2:00	9:00
<b>TC 201</b>	<b>Cumbres de Acultzingo</b>	<b>6.19</b>				<b>9:03</b>
CH 202	El Zorrillo (este)		43.24	49.43	1:13	10:16
<b>TC 202</b>	<b>El Zorrillo I</b>	<b>9.80</b>				<b>10:19</b>
CH 203	Acatepec (este)		12.42	22.22	0:21	10:40
<b>TC 203</b>	<b>Acatepec I</b>	<b>8.02</b>				<b>10:43</b>
CH 204	Chazumba (este)		6.25	14.27	0:14	10:57
<b>TC 204</b>	<b>Chazumba I</b>	<b>7.51</b>				<b>11:00</b>
CHP 204a	Entrada a Servicio Chazumba		1.40	8.91	0:09	11:09
<b>Serv-B</b>	<b>Servicio en Chazumba</b>	<b>(31.52)</b>	<b>(227.87)</b>	<b>(259.39)</b>	<b>1:00</b>	
CH 204b	Salida de Servicio Chazumba					12:09
CH 205	Chazumba (oeste)		1.27	1.27	0:03	12:12
<b>TC 205</b>	<b>Chazumba II</b>	<b>7.51</b>				<b>12:15</b>
CH 206	Acatepec (oeste)		6.00	13.51	0:14	12:29
<b>TC 206</b>	<b>Acatepec II</b>	<b>8.29</b>				<b>12:32</b>
CH 207	El Zorrillo (oeste)		12.23	20.52	0:20	12:52
<b>TC 207</b>	<b>El Zorrillo II</b>	<b>9.80</b>				<b>12:55</b>
CHP 207a	Entrada a Recepción Tehuacán		12.63	22.43	0:20	13:15
CH 207b	Salida de Recepción Tehuacán				0:30	13:45
CHP 207c	Arco de Meta Alameda Central CDMX		255.92	255.92	2:40	16:25
<b>Totales del Día 2 / Day 2 Totals</b>		<b>57.12</b>	<b>515.92</b>	<b>573.04</b>		

Etapa / Stage 2

V2.4 LCP24

# MAPA DEL DÍA DAY MAP

**Día 2**  
**Ver.-CDMX**  
Day 2 Ver.-CDMX



Inico T.C. / S.S. Start



Final T.C. / S.S. Finish



T.C./S.S.



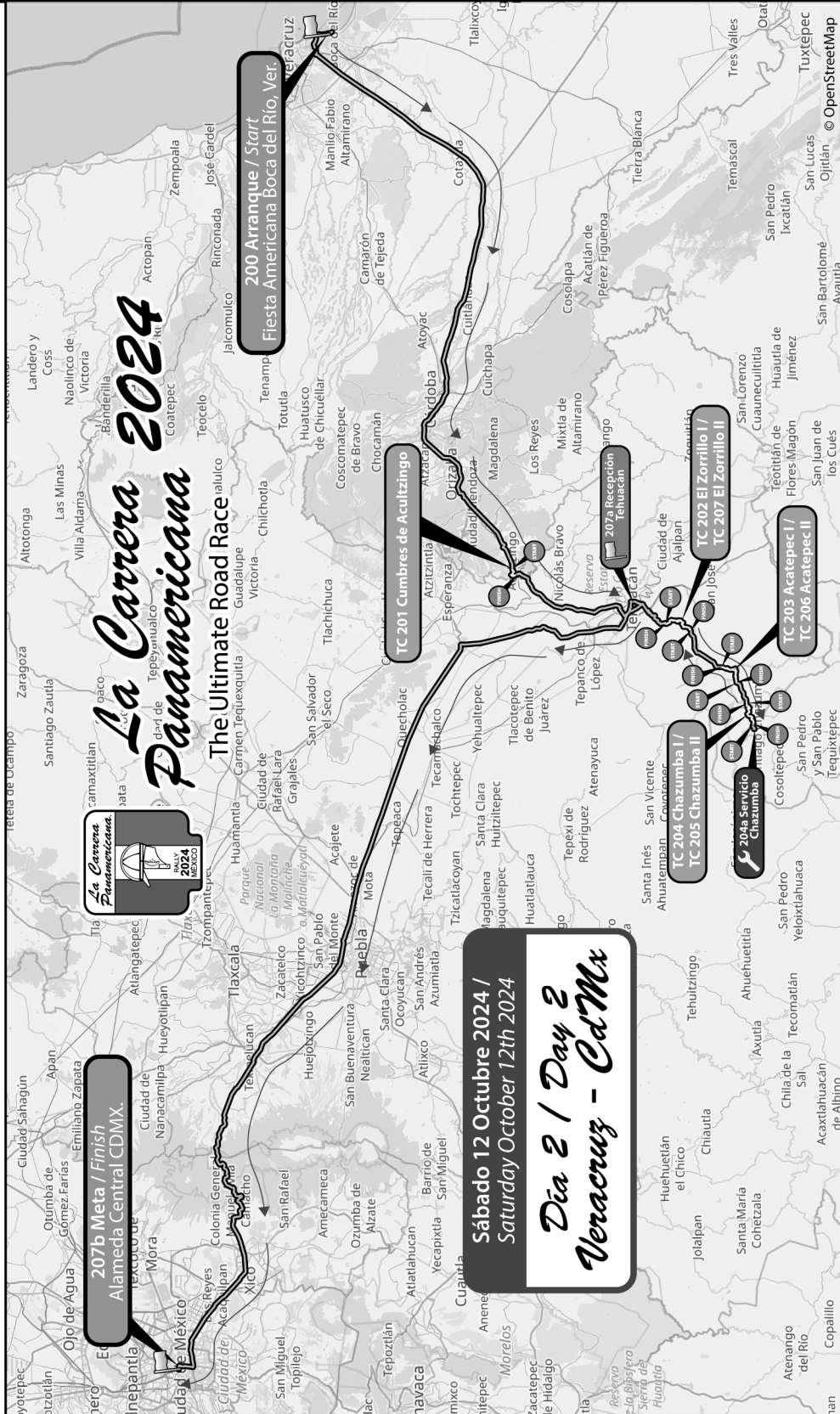
Ruta Competidores /  
Rally Route



Servicio Mecánico /  
Mechanic Service



La Carrera Panamericana 2024  
V 2.0



**Sábado 12 Octubre 2024 /  
Saturday October 12th 2024**  
*Day 2*  
**Veracruz - CDMX**

## La Carrera Panamericana 2024

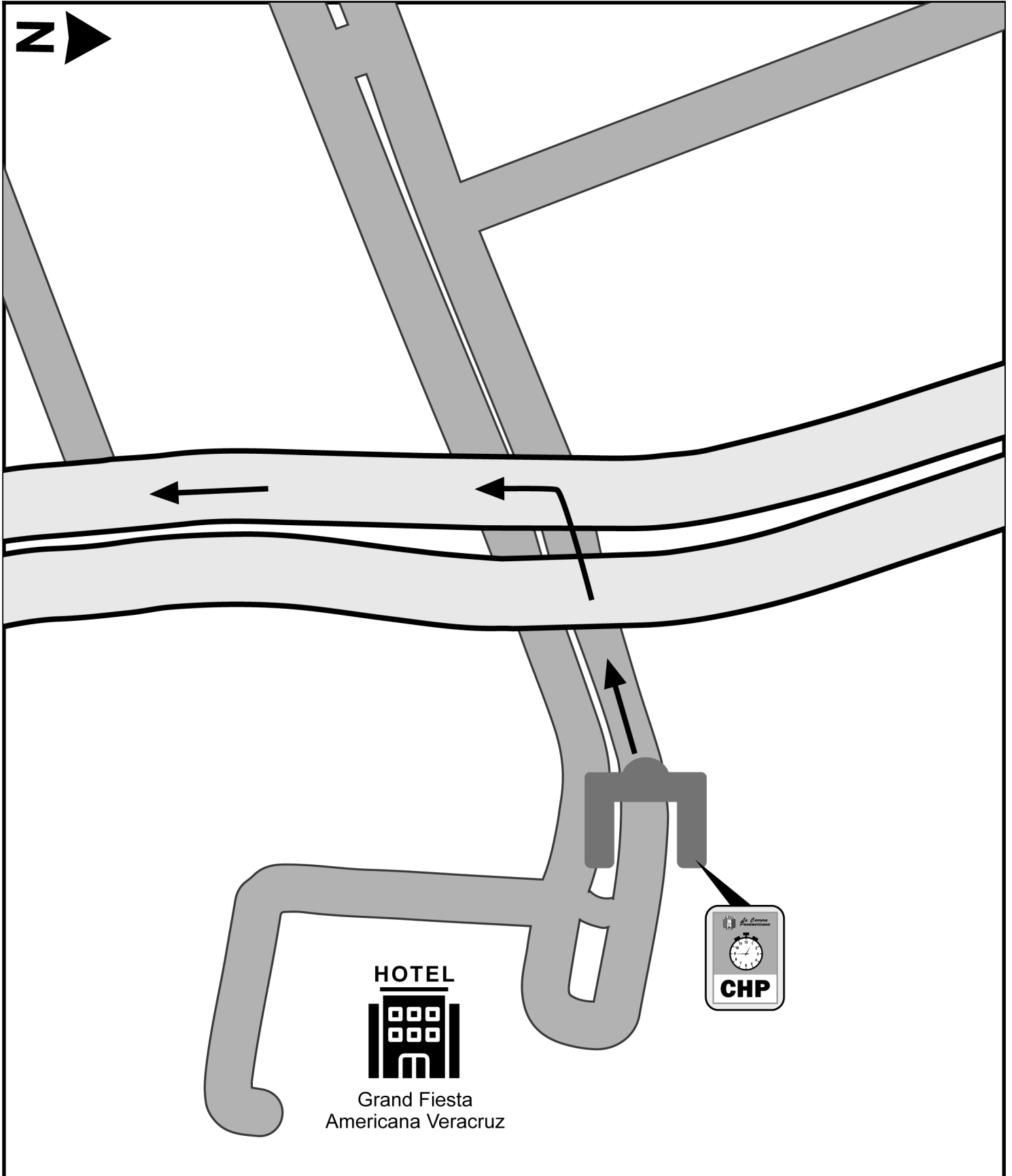
The Ultimate Road Race



**ARCO DE SALIDA FIESTA  
AMERICANA BOCA DEL RÍO**

**CEREMONIA**  
*CEREMONY*

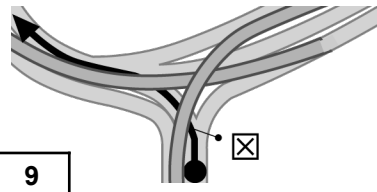
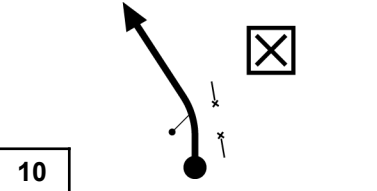
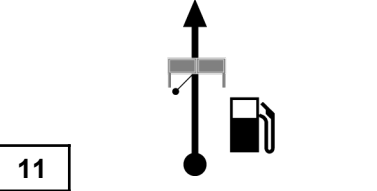
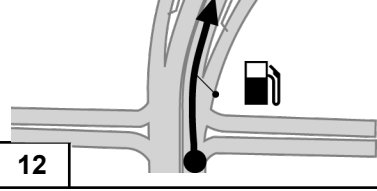


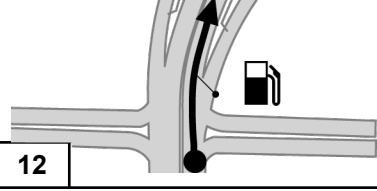

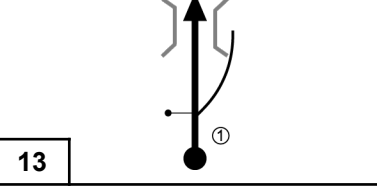

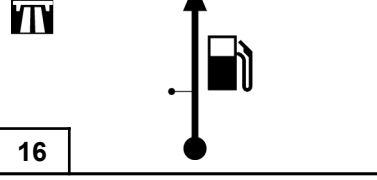
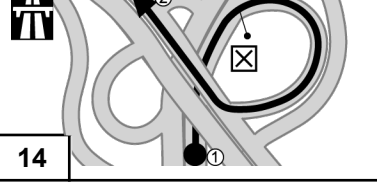





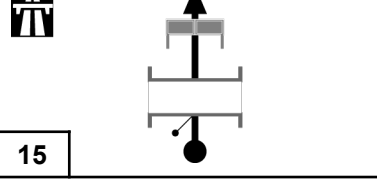

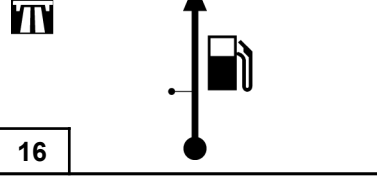

**CHP**  
*PC* **200**




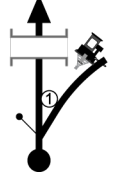


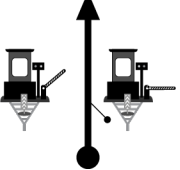


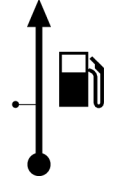





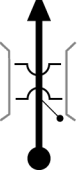


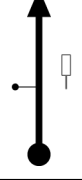

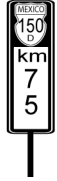



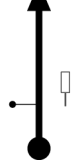

CHP PC CH TC	200	ARCO DE SALIDA FIESTA AMERICANA BOCA DEL RÍO	DIST.	200
	201	CUMBRES DE ACULTZINGO	164.56 km	
TRAMO CRONOMETRADO / SPECIAL STAGE			PROM. • AVERAGE	TIME TIEMPO
			82.28 km/h	02:00

DISTANCIA • DISTANCE		DIRECCIÓN DIRECTION	INFORMACIÓN INFORMATION	DIST. REG. TO GO
TOTAL	PARC. • PART.			
0.00	0.00	1	<p>Salida del Hotel Fiesta Americana. Exit of the Fiesta Americana Hotel.</p> <p>GPS N 19.150739° W -96.094997°</p>	164.56
0.08	0.08	2	<p>5 topes en los proximos 500 m. 5 speedbumps in the next 500 m.</p>	164.48
1.57	1.49	3	<p>①</p>	162.99
2.11	0.54	4	<p>① VERACRUZ Centro ↑</p> <p>② CORDOBA Cuota ↑ AEROPUERTO ↑</p>	162.45
2.59	0.48	5	<p>GAS</p>	161.97
2.75	0.16	6	<p>☒ Coppel</p>	161.81
3.07	0.32	7	<p>☒ Ford</p>	161.49
3.73	0.66	8	<p>①</p>	160.83

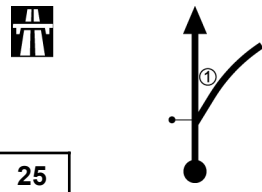

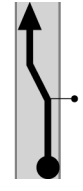


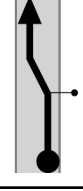


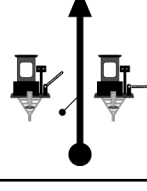

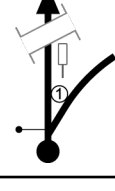




CHP PC CH TC	200	ARCO DE SALIDA FIESTA AMERICANA BOCA DEL RÍO	DIST.	200
	201	CUMBRES DE ACULTZINGO	164.56 km	
TRAMO CRONOMETRADO / SPECIAL STAGE			PROM. • AVERAGE	TIME TIEMPO
			82.28 km/h	02:00

DISTANCIA • DISTANCE		DIRECCIÓN	INFORMACIÓN	DIST. REG.
TOTAL	PARC. • PART.	DIRECTION	INFORMATION	TO GO
4.41	0.68		☒ SEAT	160.15
4.71	0.30		☒ Home Depot	159.85
5.43	0.72		   Mantenerse a la izquierda. <i>Keep left.</i>	159.13
5.59	0.16		 GAS	158.97
6.30	0.71		  AV. MIGUEL ALEMAN	158.26
6.96	0.66		   GUARDIA NACIONAL  	157.60
7.99	1.03			156.57
11.92	3.93		 GAS	152.64

CHP PC CH TC	<b>200</b>	ARCO DE SALIDA FIESTA AMERICANA BOCA DEL RÍO	DIST.	<b>200</b>
	<b>201</b>	CUMBRES DE ACULTZINGO	<b>164.56 km</b>	
TRAMO CRONOMETRADO / SPECIAL STAGE			PROM. • AVERAGE	TIME TIEMPO
			<b>82.28 km/h</b>	<b>02:00</b>

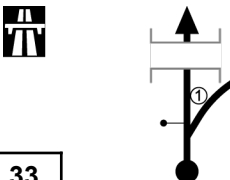

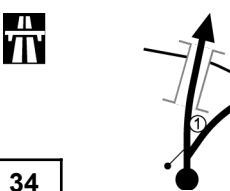

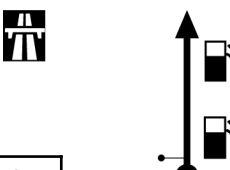

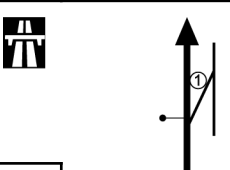

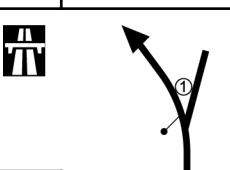

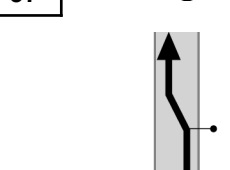
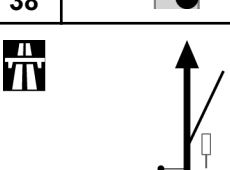
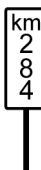
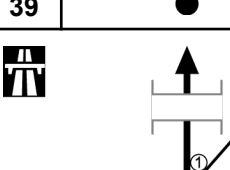

DISTANCIA • DISTANCE		DIRECCIÓN DIRECCION	INFORMACIÓN INFORMATION	DIST. REG. TO GO	
TOTAL	PARC. • PART.				
15.35	3.43	  17		149.21	
15.81	0.46	  18		148.75	
16.54	0.73	  19	 GAS	148.02	
19.69	3.15	  20	 GAS	144.87	
21.50	1.81	  21		143.06	
30.46	8.96	  22	 GAS		134.10
44.12	13.66	  23		120.44	
55.60	11.48	  24		108.96	

CHP PC CH TC	<b>200</b>	ARCO DE SALIDA FIESTA AMERICANA BOCA DEL RÍO	DIST.	<b>200</b>
	<b>201</b>	CUMBRES DE ACULTZINGO	<b>164.56 km</b>	
TRAMO CRONOMETRADO / SPECIAL STAGE			PROM. • AVERAGE	TIME TIEMPO
			<b>82.28 km/h</b>	<b>02:00</b>


















DISTANCIA • DISTANCE		DIRECCIÓN DIRECTION	INFORMACIÓN INFORMATION	DIST. REG. TO GO
TOTAL	PARC. • PART.			
59.27	3.67	 25		105.29
63.00	3.73	 26	Obras en los próximos 3.7 km. Road works next 3.7 km.	101.56
73.49	10.49	 27		91.07
77.50	4.01	 28	Obras en los próximos 1.5 km. Road works next 1.5 km.	87.06
90.90	13.40	 29	 GAS	73.66
91.43	0.53	 30	 Peaje Toll \$131 pesos	73.13
105.35	13.92	 31	 	59.21
105.84	0.49	 32	 GAS	58.72



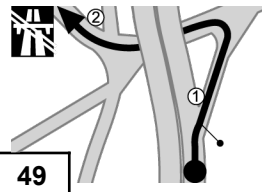

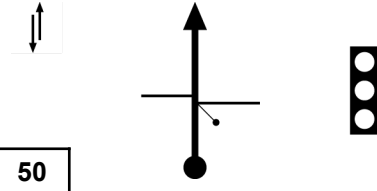
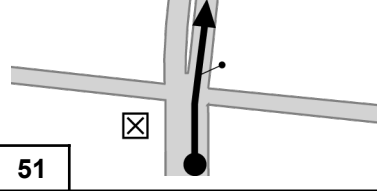
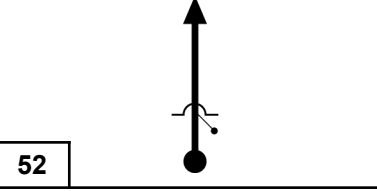
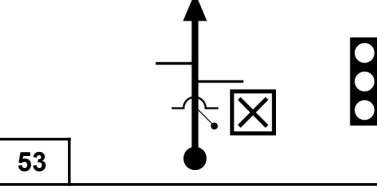
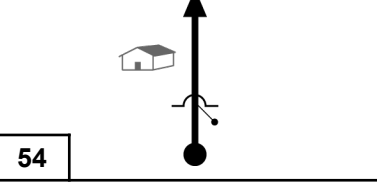

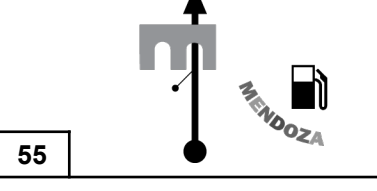

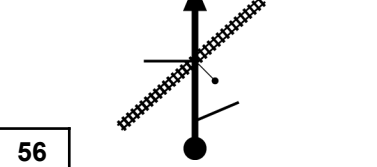
CHP PC CH TC	200	ARCO DE SALIDA FIESTA AMERICANA BOCA DEL RÍO	DIST.	200
	201	CUMBRES DE ACULTZINGO	164.56 km	
TRAMO CRONOMETRADO / SPECIAL STAGE			PROM. • AVERAGE	TIME TIEMPO
			82.28 km/h	02:00

DISTANCIA • DISTANCE		DIRECCIÓN DIRECTION	INFORMACIÓN INFORMATION	DIST. REG. TO GO
TOTAL	PARC. • PART.			
109.33	3.49	 33		55.23
114.71	5.38	 34		49.85
115.58	0.87	 35		48.98
117.51	1.93	 36		47.05
119.97	2.46	 37		44.59
120.00	0.03	 38	Obras en los próximos 2.13 km. Road works next 2.13 km.	44.56
122.61	2.61	 39		41.95
130.20	7.59	 40		34.36


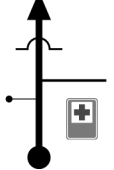

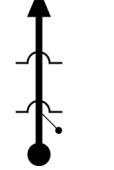

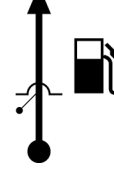

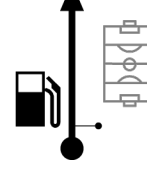

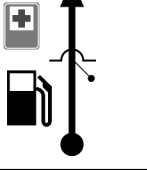


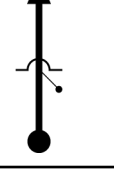

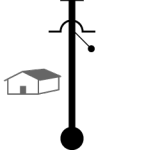

CHP PC CH TC	200	ARCO DE SALIDA FIESTA AMERICANA BOCA DEL RÍO	DIST.	200
	201	CUMBRES DE ACULTZINGO	164.56 km	
TRAMO CRONOMETRADO / SPECIAL STAGE			PROM. • AVERAGE	TIME TIEMPO
			82.28 km/h	02:00

DISTANCIA • DISTANCE		DIRECCIÓN DIRECTION	INFORMACIÓN INFORMATION	DIST. REG. TO GO
TOTAL	PARC. • PART.			
131.67	1.47	 41	 GAS  Valero	32.89
132.00	0.33	42	Obras. Road works.	32.56
134.18	2.18	 43		30.38
136.10	1.92	 44		28.46
137.81	1.71	 45	 GAS	26.75
138.30	0.49	 46		26.26
138.75	0.45	 47	 Guardia Nacional 	25.81
142.38	3.63	 48	 	22.18

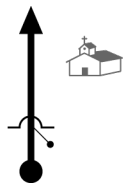
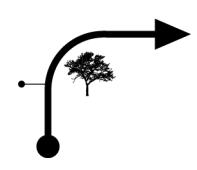




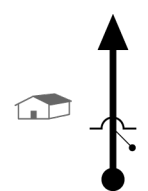

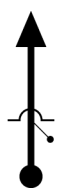




CHP PC CH TC	200	ARCO DE SALIDA FIESTA AMERICANA BOCA DEL RÍO	DIST.	200
	201	CUMBRES DE ACULTZINGO	164.56 km	
TRAMO CRONOMETRADO / SPECIAL STAGE			PROM. • AVERAGE	TIME TIEMPO
			82.28 km/h	02:00

DISTANCIA • DISTANCE		DIRECCIÓN	INFORMACIÓN	DIST. REG.
TOTAL	PARC. • PART.	DIRECTION	INFORMATION	TO GO
142.80	0.42			21.76
143.18	0.38			21.38
143.40	0.22		<input checked="" type="checkbox"/> 7/24 Mix Inicia Camellón. <i>Beginning of divider.</i>	21.16
143.66	0.26			20.90
144.05	0.39		<input checked="" type="checkbox"/> Chedraui	20.51
144.47	0.42		 Escuela Primaria <i>Elementary School</i>	20.09
144.88	0.41		 GAS	19.68
145.10	0.22			19.46

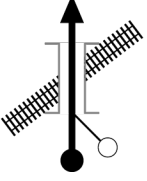


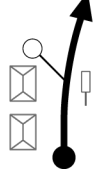


CHP PC CH TC	<b>200</b>	ARCO DE SALIDA FIESTA AMERICANA BOCA DEL RÍO	DIST.	<b>200</b>
	<b>201</b>	CUMBRES DE ACULTZINGO	<b>164.56 km</b>	
TRAMO CRONOMETRADO / SPECIAL STAGE			PROM. • AVERAGE	TIME TIEMPO
			<b>82.28 km/h</b>	<b>02:00</b>

DISTANCIA • DISTANCE		DIRECCIÓN DIRECCION	INFORMACIÓN INFORMATION	DIST. REG. TO GO
TOTAL	PARC. • PART.			
145.72	0.62			18.84
		57		
146.88	1.16			17.68
		58		
147.07	0.19		 3 escuelas y 21 topes proximos 4.5 km. 3 schools and 21 speedbumps in the next 4.5 km.	17.49
		59		
147.34	0.27		 GAS	17.22
		60		
147.70	0.36		 GAS	16.86
		61		
151.99	4.29		 GAS 	12.57
		62		
152.44	0.45		 1 escuela y 7 topes proximos 2.4 km. 1 school and 7 speedbumps in the next 2.4 km.	12.12
		63		
155.27	2.83		 Escuela Secundaria. Middle School.	9.29
		64		

CHP PC CH TC	<b>200</b>	ARCO DE SALIDA FIESTA AMERICANA BOCA DEL RÍO	DIST.	<b>200</b>
	<b>201</b>	CUMBRES DE ACULTZINGO	<b>164.56 km</b>	
TRAMO CRONOMETRADO / SPECIAL STAGE			PROM. • AVERAGE	TIME TIEMPO
			<b>82.28 km/h</b>	<b>02:00</b>

DISTANCIA • DISTANCE		DIRECCIÓN DIRECTION	INFORMACIÓN INFORMATION	DIST. REG. TO GO
TOTAL	PARC. • PART.			
155.64	0.37	 65	3 topes en próximos 0.5 km. <i>3 speedbumps in the next 0.5 km.</i>	8.92
158.08	2.44	 66	 Inicia Zona de curvas. <i>Start of winding section.</i>	6.48
159.30	1.22	 67	 Hoyos <i>Potholes</i>	5.26
159.95	0.65	 68	<input checked="" type="checkbox"/> El Mezquite	4.61
161.44	1.49	 69	 Escuela Primaria <i>Elementary School</i>	3.12
161.81	0.37	 70	 6 topes y 1 escuela en próximos 1.3 km. <i>6 speedbumps and 1 school in the next 1.3 km.</i>	2.75
163.27	1.46	 71	 <b>GAS</b>	1.29
163.36	0.09	 72	3 topes en próximos 800 m. <i>3 speedbumps in the next 800 m.</i>	1.20

CHP PC CH TC	<b>200</b>	ARCO DE SALIDA FIESTA AMERICANA BOCA DEL RÍO	DIST.	<b>200</b>
	<b>201</b>	CUMBRES DE ACULTZINGO	<b>164.56 km</b>	
TRAMO CRONOMETRADO / SPECIAL STAGE			PROM. • AVERAGE	TIME TIEMPO
			<b>82.28 km/h</b>	<b>02:00</b>

DISTANCIA • DISTANCE		DIRECCIÓN DIRECTION	INFORMACIÓN INFORMATION	DIST. REG. TO GO									
TOTAL	PARC. • PART.												
<b>164.56</b>	<b>1.20</b>		 <b>CH</b> Al inicio de puente sobre vías del tren. <i>At the beginning of bridge over railroad tracks.</i>  <table border="1" data-bbox="1226 472 1404 525"> <tr><td>GPS</td><td>N</td><td>18.715372°</td></tr> <tr><td></td><td>W</td><td>-97.320947°</td></tr> </table>	GPS	N	18.715372°		W	-97.320947°	<b>0.00</b>			
GPS	N	18.715372°											
	W	-97.320947°											
<b>164.76</b>	<b>0.20</b>		 <b>A</b> Mojonera km 34. <i>34th km marker.</i>  (Cascos y cinturones) <i>(Helmets and seatbelts)</i> <table border="1" data-bbox="1226 672 1404 735"> <tr><td>GPS</td><td>N</td><td>18.715419°</td></tr> <tr><td></td><td>W</td><td>-97.322846°</td></tr> </table> <table border="1" data-bbox="1364 556 1404 661"> <tr><td>km</td></tr> <tr><td>3</td></tr> <tr><td>4</td></tr> </table>	GPS	N	18.715419°		W	-97.322846°	km	3	4	
GPS	N	18.715419°											
	W	-97.322846°											
km													
3													
4													

# CUMBRES DE ACULTZINGO

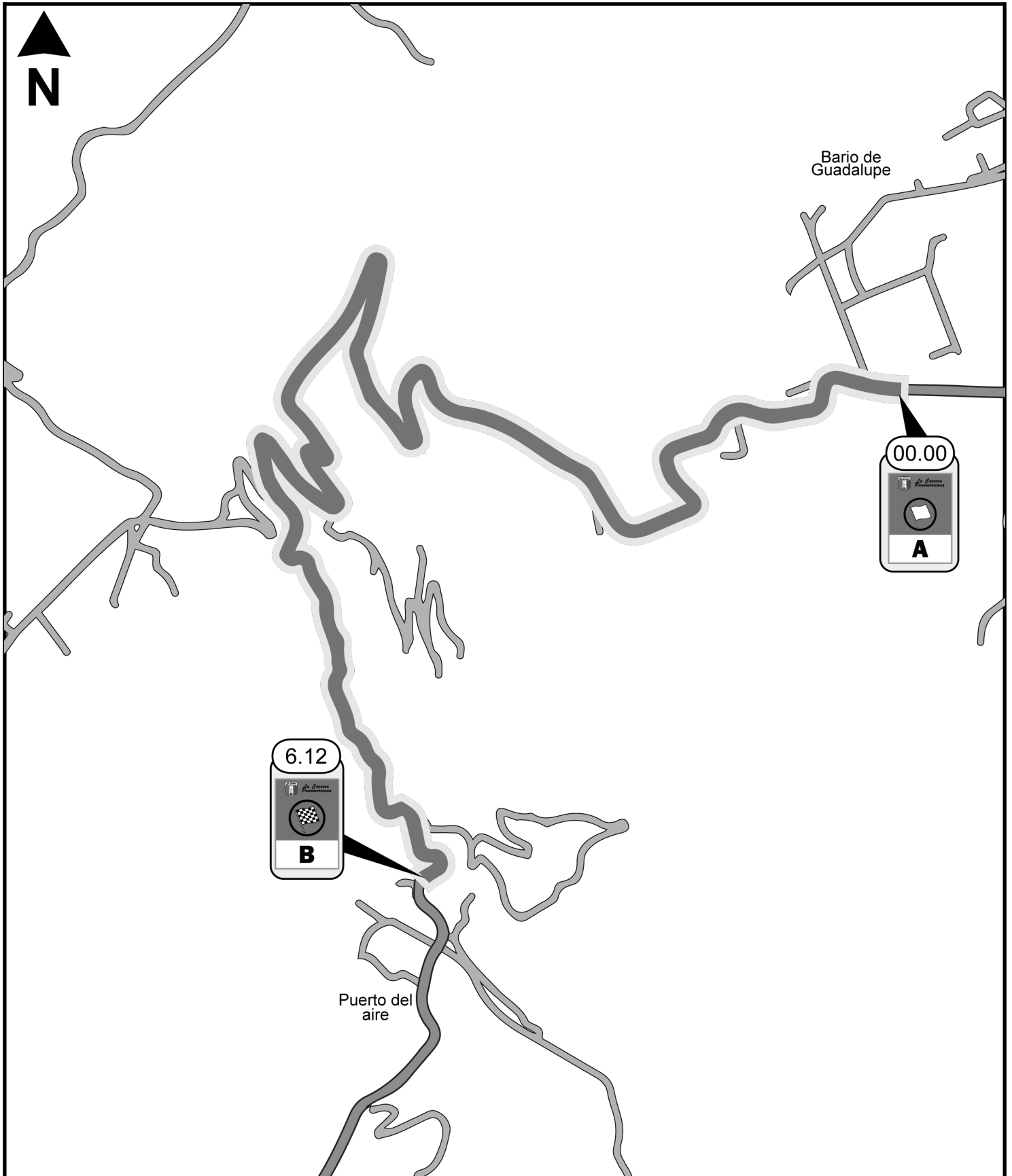
TRAMO CRONOMETRADO

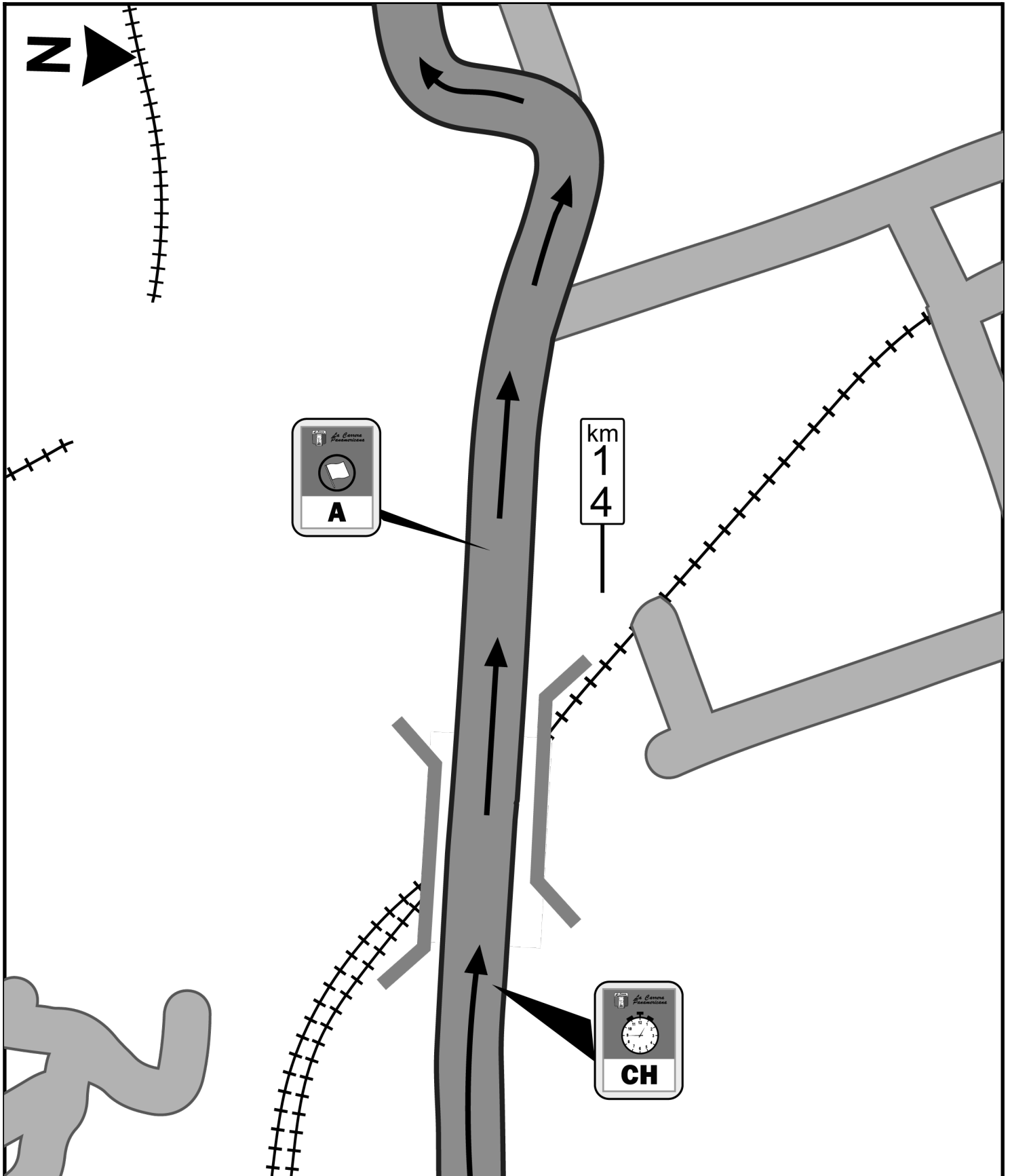
TC

201

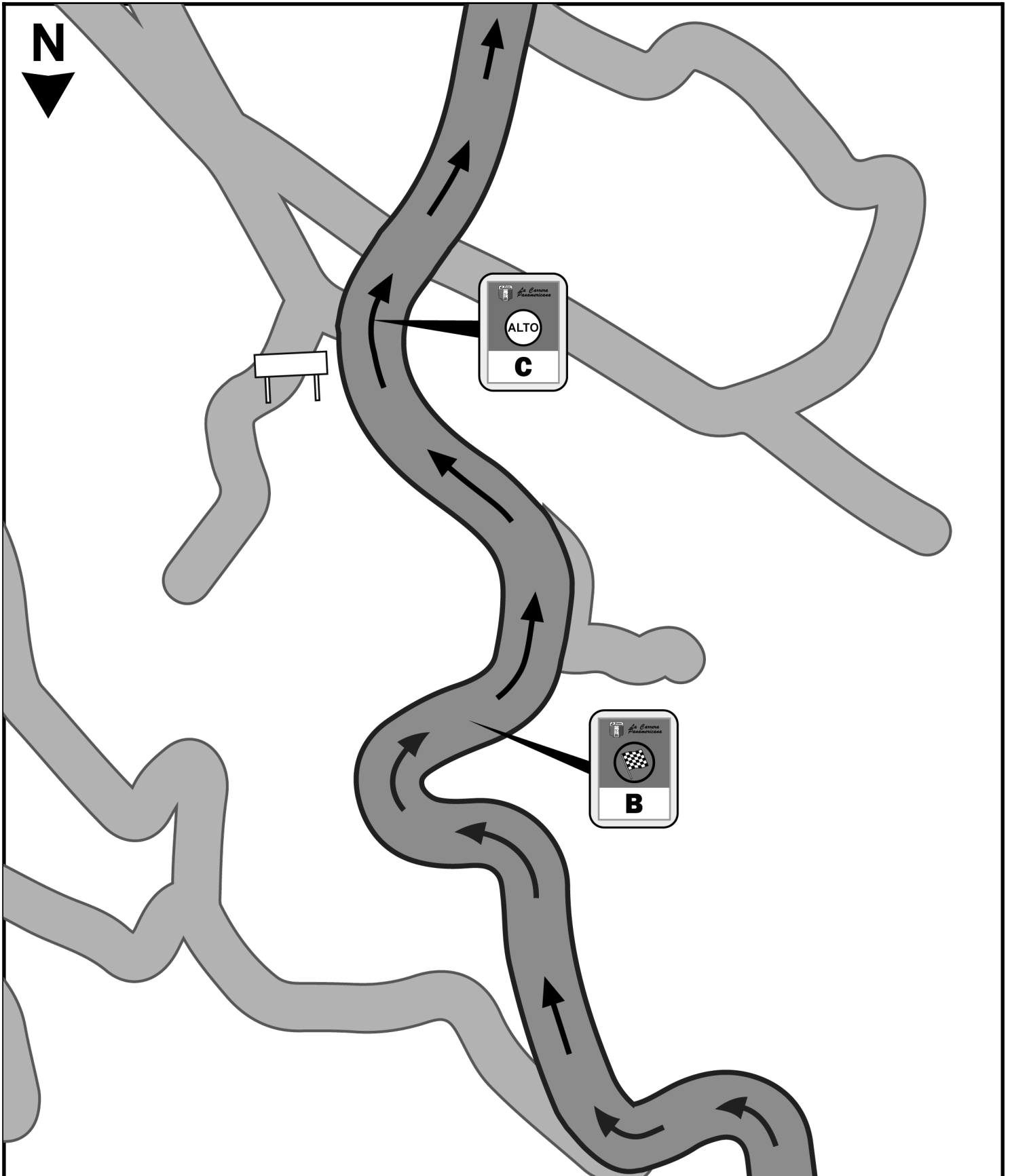
SPECIAL STAGE

SS









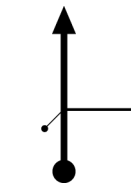
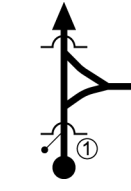

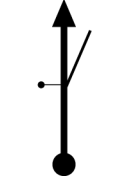
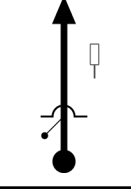

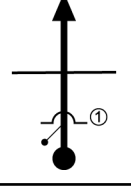

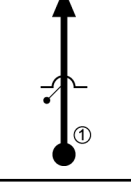

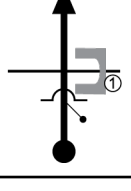

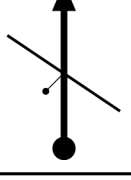
TC SS CH TC	201	CUMBRES DE ACULTZINGO	DIST.	201	
	202	EL ZORRILLO (ESTE)	49.43 km		
TRAMO CRONOMETRADO / SPECIAL STAGE			PROM. • AVERAGE	TIME TIEMPO	
201	CUMBRES DE ACULTZINGO		6.19 km	40.63 km/h	01:13

DISTANCIA • DISTANCE		DIRECCIÓN	INFORMACIÓN	DIST. REG.
TOTAL	PARC. • PART.	DIRECTION	INFORMATION	TO GO
0.00	0.00		 <b>A</b> Mojонера km 34. 34th km marker. (Cascos y cinturones) (Helmets and seatbelts) GPS N 18.715419° W -97.322846°	49.43
0.26	0.26			49.17

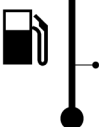























Durante el reconocimiento de este tramo, seguir estas flechas.  
 Indican un cambio de carril OBLIGATORIO.  
 While reconnoitering this stage, follow these arrows,  
 which indicate a MANDATORY lane change.

0.76	0.76			48.67
4.67	3.91			44.76
6.19	1.52		 <b>B</b> Marca en el suelo. Mark on the ground. GPS N 18.702046° W -97.336880°	43.24
6.46	0.27		 <b>C</b> En camino de tierra LI, letrero "Puerto del Aire" invertido. Gravel road left side, "Puerto del Aire" sign facing other way. GPS N 18.700060° W -97.336570°	42.97
8.18	1.72		 	41.25

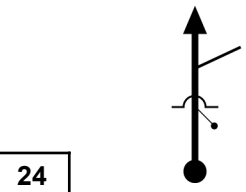
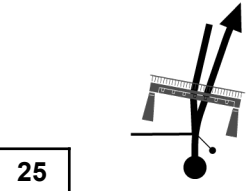
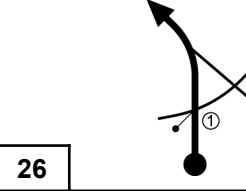

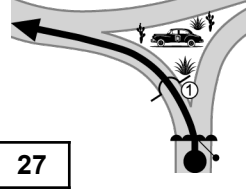

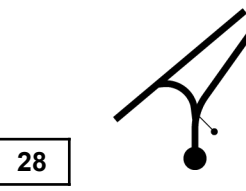
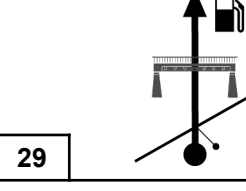

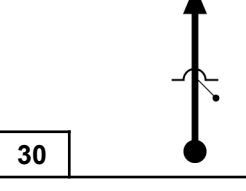
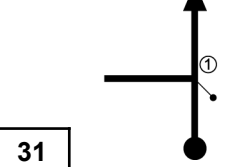

TC SS CH TC	201	CUMBRES DE ACULTZINGO	DIST.	201	
	202	EL ZORRILLO (ESTE)	49.43 km		
TRAMO CRONOMETRADO / SPECIAL STAGE			PROM. • AVERAGE	TIME TIEMPO	
201	CUMBRES DE ACULTZINGO		6.19 km	40.63 km/h	01:13

DISTANCIA • DISTANCE		DIRECCIÓN DIRECTION	INFORMACIÓN INFORMATION	DIST. REG. TO GO
TOTAL	PARC. • PART.			
12.11	3.93			37.32
		8		
15.18	3.07			34.25
		9		
15.81	0.63			33.62
		10		
15.99	0.18			33.44
		11		
16.77	0.78			32.66
		12		
17.94	1.17			31.49
		13		
19.00	1.06			30.43
		14		
19.31	0.31			30.12
		15		

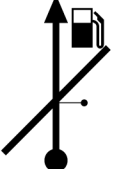


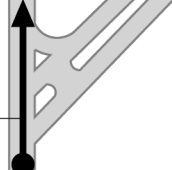


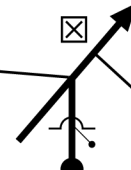
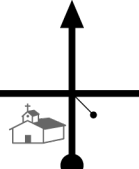


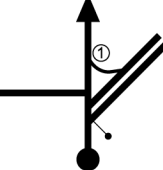

TC SS CH TC	201	CUMBRES DE ACULTZINGO	DIST.		201
	202	EL ZORRILLO (ESTE)	49.43 km		
TRAMO CRONOMETRADO / SPECIAL STAGE			PROM. • AVERAGE	TIME TIEMPO	01:13
201	CUMBRES DE ACULTZINGO		6.19 km	40.63 km/h	

DISTANCIA • DISTANCE		DIRECCIÓN DIRECTION	INFORMACIÓN INFORMATION	DIST. REG. TO GO
TOTAL	PARC. • PART.			
19.64	0.33	  16	 <b>GAS</b>	29.79
20.43	0.79	  17		29.00
21.95	1.52	  18	 <b>GAS</b> Solo regular y diesel <i>Only regular and diesel.</i>	27.48
22.48	0.53	  19		26.95
26.34	3.86	  20	  <b>SAN JOSE DE LAS MINAS</b>	23.09
28.04	1.70	  21	 <b>GAS</b>	21.39
30.59	2.55	  22	 <b>GAS</b>	18.84
32.69	2.10	  23	 <b>BIENVENIDOS A TEHUACAN</b> 	16.74



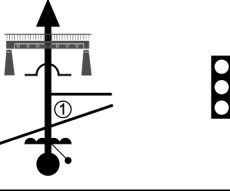

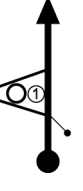
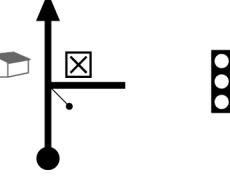
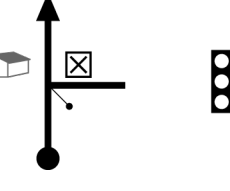



TC SS CH TC	201	CUMBRES DE ACULTZINGO	DIST.	201	
	202	EL ZORRILLO (ESTE)	49.43 km		
TRAMO CRONOMETRADO / SPECIAL STAGE			PROM. • AVERAGE	TIME TIEMPO	
201	CUMBRES DE ACULTZINGO		6.19 km	40.63 km/h	01:13

DISTANCIA • DISTANCE		DIRECCIÓN	INFORMACIÓN	DIST. REG.
TOTAL	PARC. • PART.	DIRECTION	INFORMATION	TO GO
33.02	0.33			16.41
33.58	0.56			15.85
33.88	0.30			15.55
34.09	0.21		 Monumento a la Carrera Panamericana. <i>Carrera Panamericana monument.</i>	15.34
34.26	0.17			15.17
34.45	0.19			14.98
34.85	0.40			14.58
35.05	0.20			14.38 !!

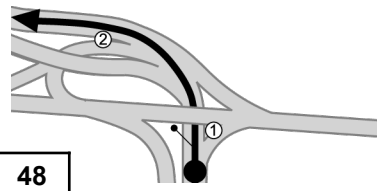

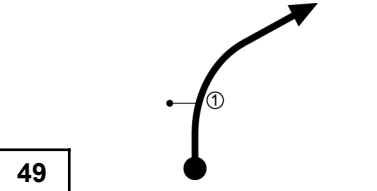

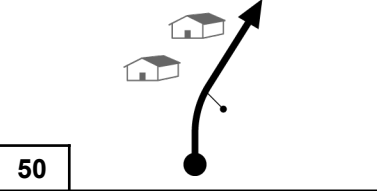
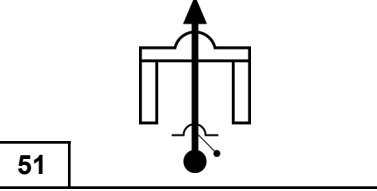
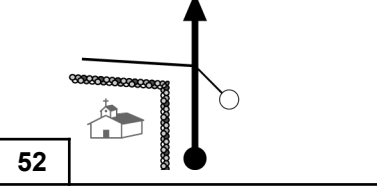


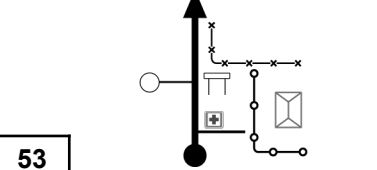



TC SS CH TC	201	CUMBRES DE ACULTZINGO	DIST.	201
	202	EL ZORRILLO (ESTE)	49.43 km	
201		TRAMO CRONOMETRADO / SPECIAL STAGE CUMBRES DE ACULTZINGO	PROM. • AVERAGE 40.63 km/h	TIME TIEMPO 01:13

DISTANCIA • DISTANCE		DIRECCIÓN DIRECTION	INFORMACIÓN INFORMATION	DIST. REG. TO GO
TOTAL	PARC. • PART.			
35.20	0.15		 GAS	14.23
35.35	0.15			14.08
35.49	0.14		Ignorar salidas subsecuentes. <i>Ignore subsequent exits.</i>	13.94
36.28	0.79		 GAS <input checked="" type="checkbox"/> PROTECCIÓN CIVIL Y BOMBEROS	13.15
36.51	0.23		<input checked="" type="checkbox"/> H. Ayuntamiento de Tehuacán <i>Tehuacán City Hall</i>	12.92
37.13	0.62			12.30
38.49	1.36		 GAS	10.94
38.59	0.10			10.84

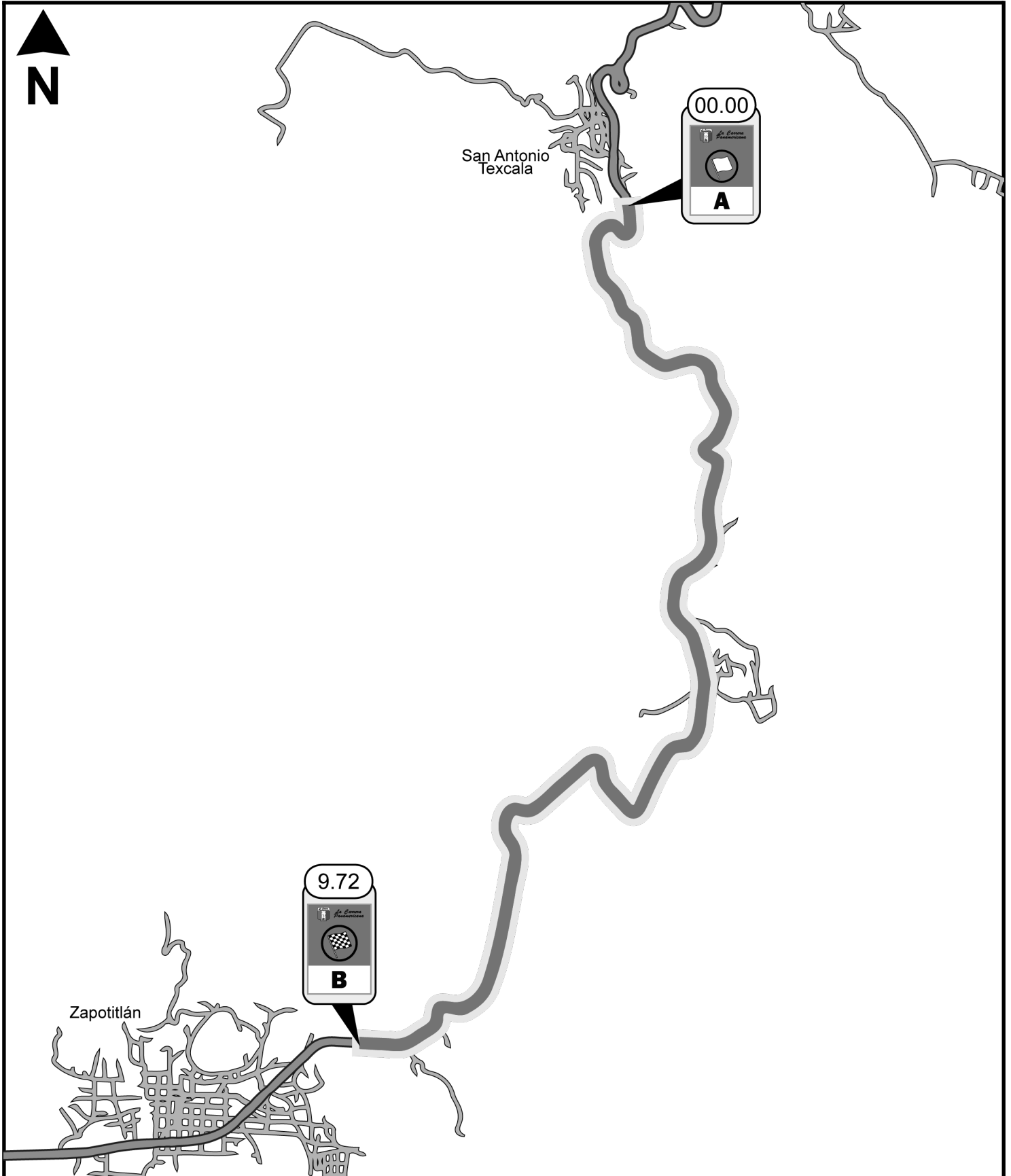
TC SS CH TC	201	CUMBRES DE ACULTZINGO	DIST.	201	
	202	EL ZORRILLO (ESTE)	49.43 km		
TRAMO CRONOMETRADO / SPECIAL STAGE			PROM. • AVERAGE	TIME TIEMPO	
201	CUMBRES DE ACULTZINGO		6.19 km	40.63 km/h	01:13

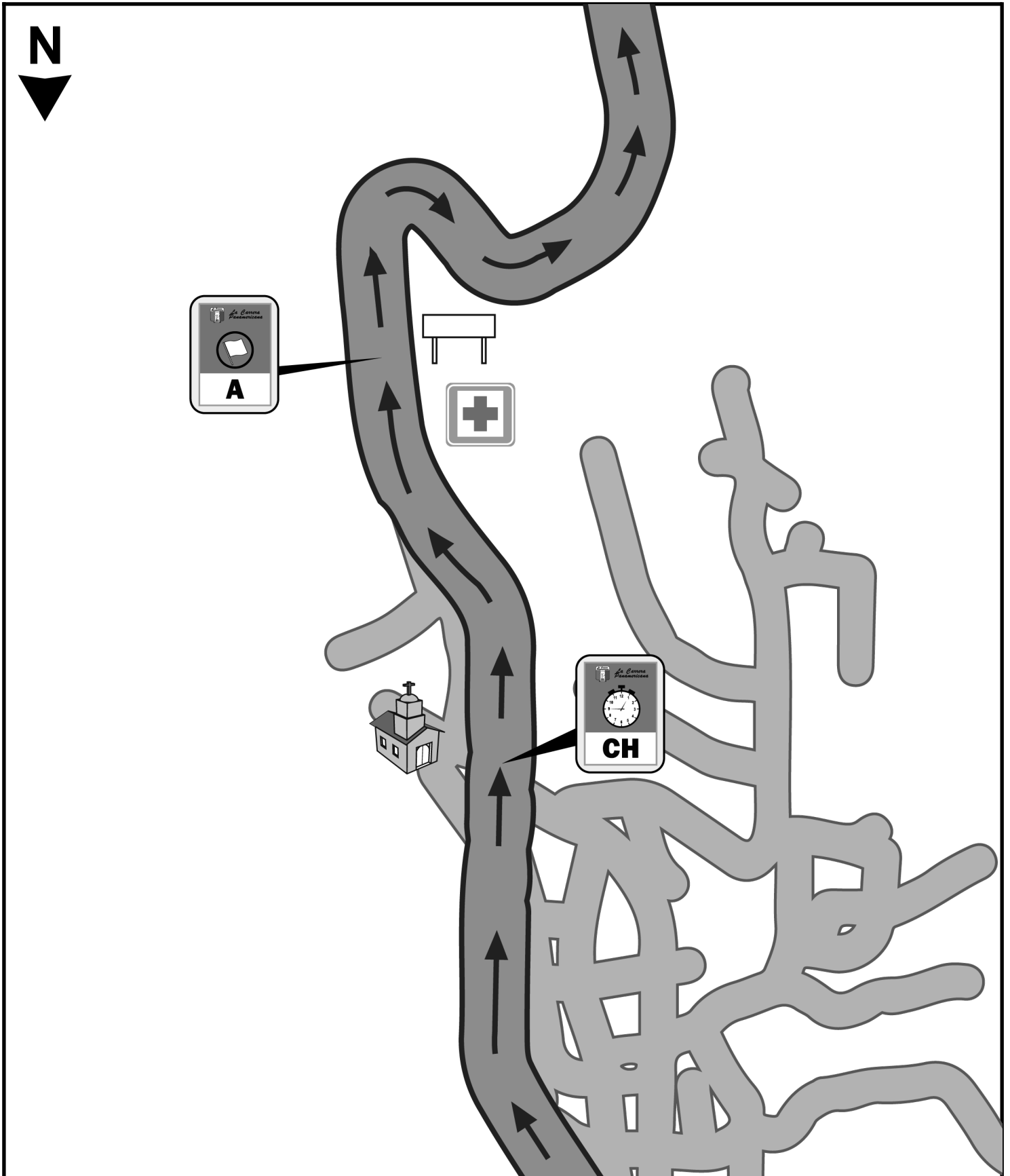
DISTANCIA • DISTANCE		DIRECCIÓN DIRECTION	INFORMACIÓN INFORMATION	DIST. REG. TO GO
TOTAL	PARC. • PART.			
38.81	0.22		<p>3 topes en los proximos 400m 3 speedbumps in the next 400 m.</p>	10.62
	40			
39.99	1.18			9.44
	41			
40.06	0.07			9.37
	42			
40.56	0.50		<p>COAPAN</p>	8.87
	43			
40.74	0.18		<p>El Triunfo</p> <p>Escuela Primaria Elementary School</p>	8.69
	44			
40.89	0.15		<p>3 topes en los proximos 250 m. 3 speedbumps in the next 250 m.</p>	8.54
	45			
41.72	0.83		<p>Escuela Preparatoria Elementary School</p>	7.71
	46			
41.97	0.25			7.46
	47			

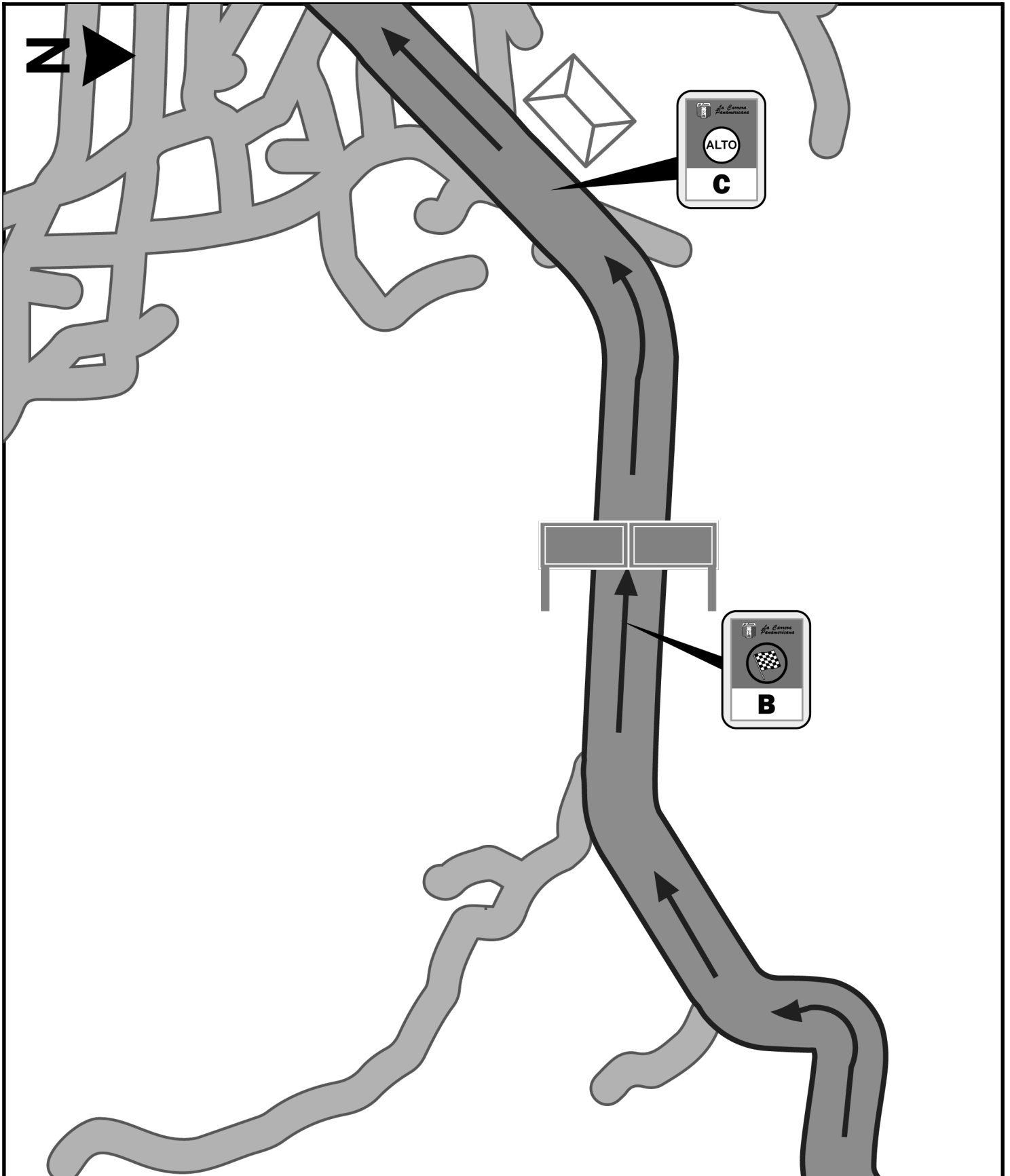
TC SS CH TC	201	CUMBRES DE ACULTZINGO	DIST.	201	
	202	EL ZORRILLO (ESTE)	49.43 km		
TRAMO CRONOMETRADO / SPECIAL STAGE			PROM. • AVERAGE	TIME TIEMPO	
201	CUMBRES DE ACULTZINGO		6.19 km	40.63 km/h	01:13

DISTANCIA • DISTANCE		DIRECCIÓN	INFORMACIÓN	DIST. REG.
TOTAL	PARC. • PART.	DIRECTION	INFORMATION	TO GO
42.20	0.23			7.23
42.67	0.47			6.76
47.26	4.59		<p>Inicia poblado. Entering village.</p>	2.17
48.82	1.56		<p>4 topes en los proximos 500 m. 4 speedbumps in the next 500 m.</p>	0.61
49.43	0.61		 <p>Calle pasando la iglesia, LI. Street past the church on left side.</p> 	0.00
49.89	0.46		 <p><b>ZONA DE CURVAS</b></p>  <p>(Cascos y cinturones) (Helmets and seatbelts)</p> 	





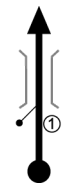
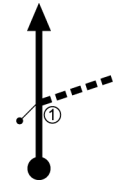





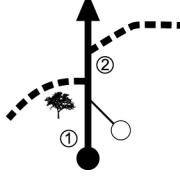






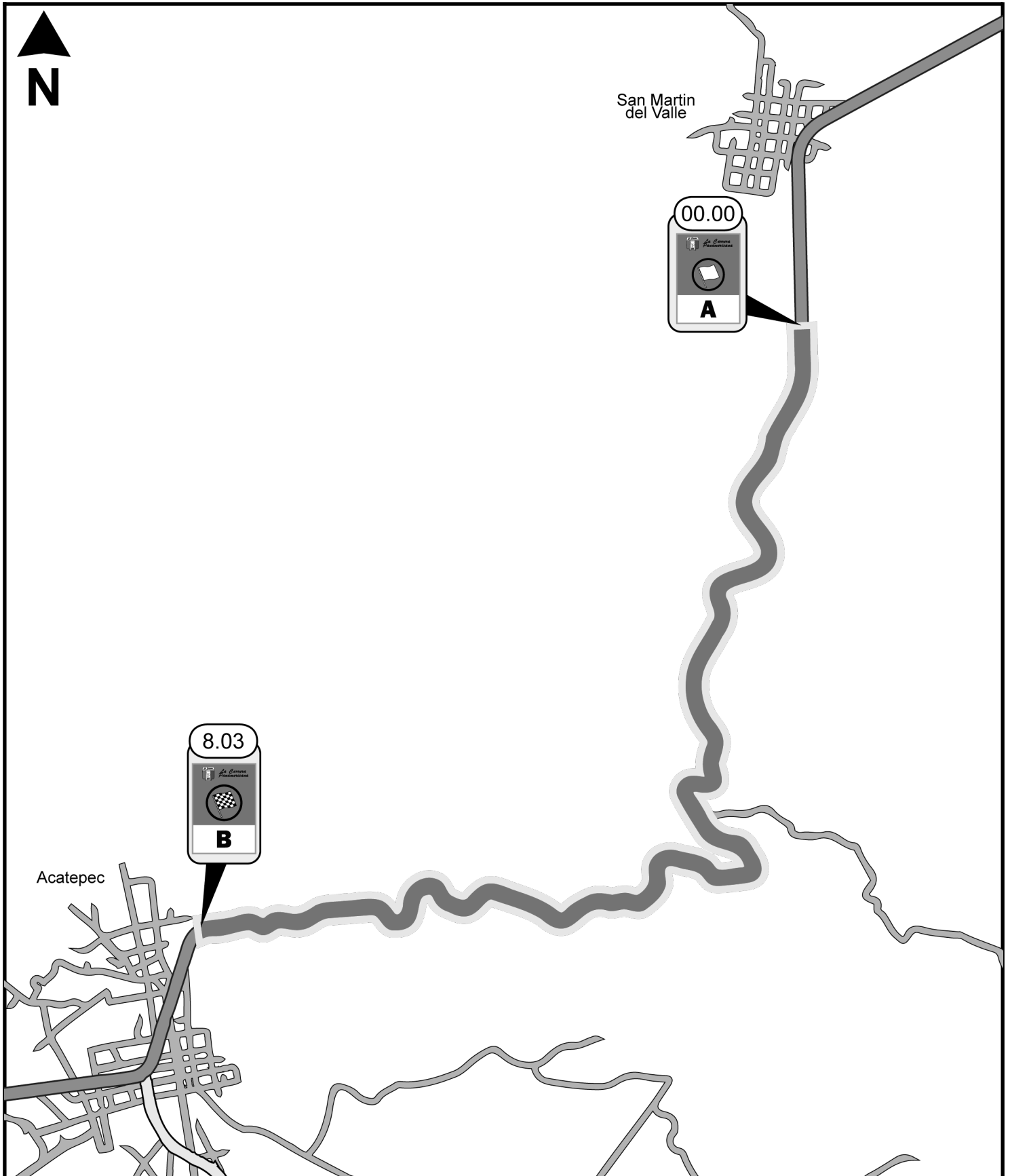


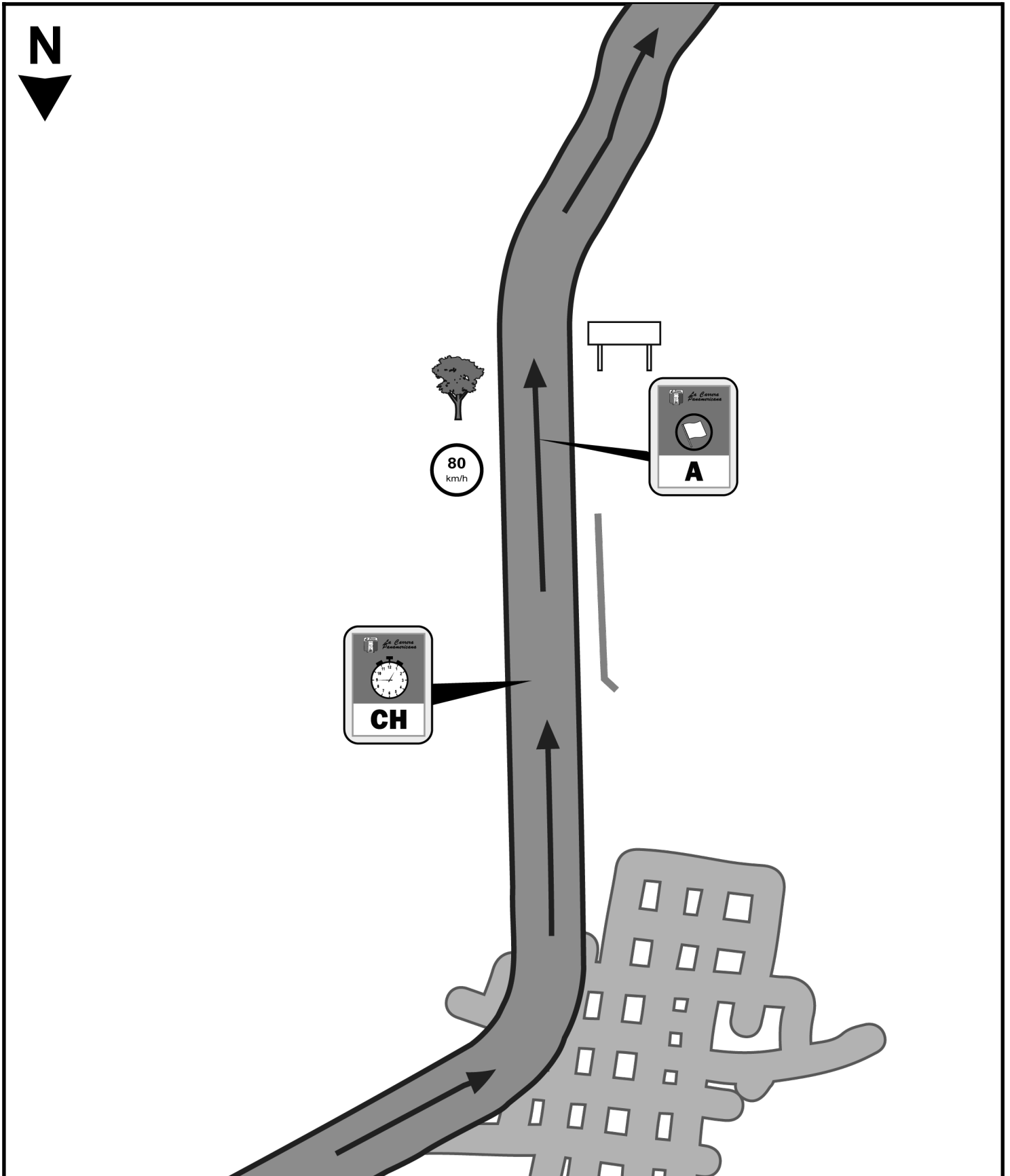
TC SS CH TC	202	EL ZORRILLO (ESTE)	DIST.	202	
	203	ACATEPEC (ESTE)	22.22 km		
TRAMO CRONOMETRADO / SPECIAL STAGE			PROM. • AVERAGE	TIME	
202	EL ZORRILLO I		9.80 km	63.49 km/h	00:21

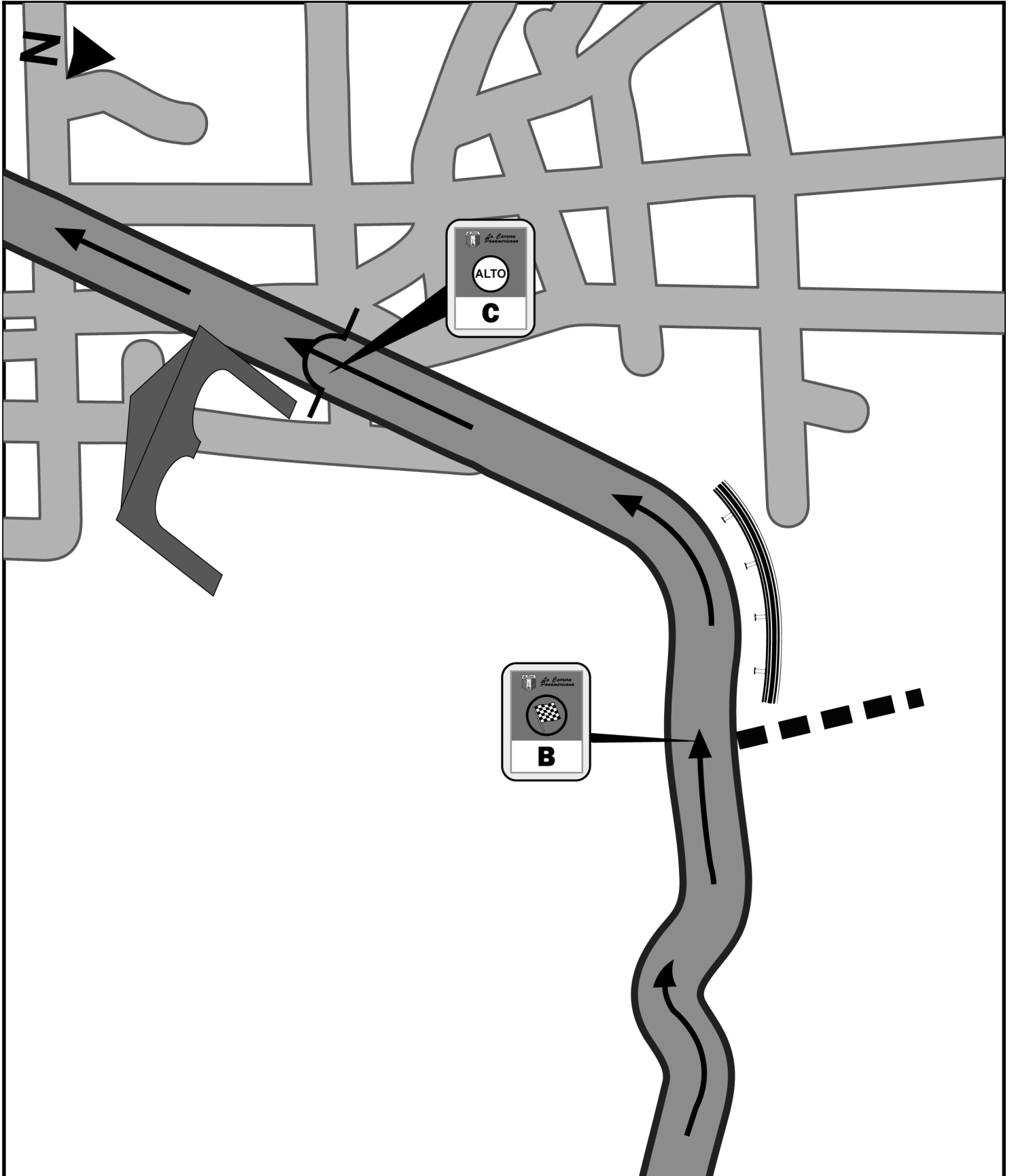
DISTANCIA • DISTANCE		DIRECCIÓN	INFORMACIÓN	DIST. REG.
TOTAL	PARC. • PART.	DIRECTION	INFORMATION	TO GO
0.00	0.00		<p><b>ZONA DE CURVAS</b></p> <p>(Cascos y cinturones) (Helmets and seatbelts)</p> <p>GPS N 18.390799° W -97.442685°</p>	22.22
4.69	4.69		<p>Escuela Primaria Elementary School</p>	17.53
9.54	4.85			12.68
9.80	0.26		<p><b>BIENVENIDOS A ZAPOTITLAN SALINAS</b></p> <p>km 2 6</p> <p>GPS N 18.334050° W -97.461089°</p>	12.42
10.38	0.58		<p>Frente a puerta de "Salón Susfel" LD. In front of "Salón Susfel" door, right side.</p> <p>GPS N 18.333187° W -97.466099°</p>	11.84
10.75	0.37		<p>km 2 7</p>	11.47
10.93	0.18		<p>Escuela Primaria y Jardín de Niños Elementary School and Kindergarten</p>	11.29
11.42	0.49		<p>3 topes en próximos 400m 3 speedbumps in the next 400m</p>	10.80

TC SS CH TC	202	EL ZORRILLO (ESTE)	DIST.	202	
	203	ACATEPEC (ESTE)	22.22 km		
TRAMO CRONOMETRADO / SPECIAL STAGE			PROM. • AVERAGE	TIME TIEMPO	
202	EL ZORRILLO I		9.80 km	63.49 km/h	00:21

DISTANCIA • DISTANCE		DIRECCIÓN DIRECTION	INFORMACIÓN INFORMATION	DIST. REG. TO GO				
TOTAL	PARC. • PART.							
15.63	4.21		<p>①</p> <div style="border: 1px solid black; padding: 5px; display: inline-block;">PUENTE RIO ZAPOTITLAN</div>	6.59				
17.27	1.64		<p>①</p> <div style="border: 1px solid black; padding: 5px; display: inline-block;">  </div>	4.95				
21.11	3.84		<p>3 toques en próximos 500m 3 speedbumps in the next 500m</p>	1.11				
22.22	1.11		<p>Inicio de cuneta blanca LD. Beginning of white concrete ditch, right side.</p> <div style="display: flex; align-items: center;">  <div style="margin-left: 20px;">  <table border="1" style="font-size: 8px;"> <tr><td>N</td><td>18.272011°</td></tr> <tr><td>W</td><td>-97.542419°</td></tr> </table> </div> </div>	N	18.272011°	W	-97.542419°	0.00
N	18.272011°							
W	-97.542419°							
22.65	0.43		<p>En árbol LI, entre letreros LI y LD. By tree on left side, between signs on both sides.</p> <div style="display: flex; align-items: center;">  <div style="margin-left: 20px;"> <p>(Cascos y cinturones) (Helmets and seatbelts)</p>  </div> <div style="margin-left: 20px;"> <p>① </p> <p>② <div style="border: 1px solid black; padding: 2px; display: inline-block;">NO REBASE CON RAYA CONTINUA</div></p> <div style="display: flex; align-items: center;">  <table border="1" style="font-size: 8px;"> <tr><td>N</td><td>18.268222°</td></tr> <tr><td>W</td><td>-97.542325°</td></tr> </table> </div> </div> </div>	N	18.268222°	W	-97.542325°	
N	18.268222°							
W	-97.542325°							

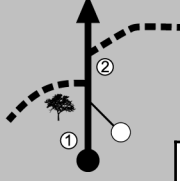


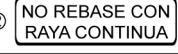

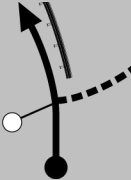


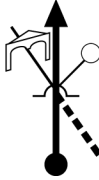


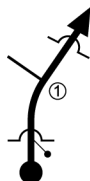

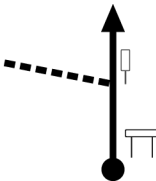


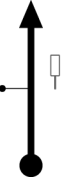
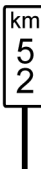



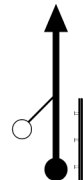










TC SS CH TC	203	ACATEPEC (ESTE)	DIST.	203	
	204	CHAZUMBA (ESTE)	14.27 km		
TRAMO CRONOMETRADO / SPECIAL STAGE			PROM. • AVERAGE	TIME TIEMPO	
203	ACATEPEC I		8.02 km	61.16 km/h	00:14

DISTANCIA • DISTANCE		DIRECCIÓN DIRECTION	INFORMACIÓN INFORMATION	DIST. REG. TO GO
TOTAL	PARC. • PART.			
0.00	0.00		 <p>En árbol LI, entre letreros LI y LD. By tree on left side, between signs on both sides.</p>   <p>(Cascos y cinturones) (Helmets and seatbelts)</p> 	14.27
8.02	8.02		 <p>Camino de tierra LD antes de inicio de defensa/riel. Dirt path right side before the beginning of armco barrier.</p> 	6.25
8.63	0.61		 <p>Tope cerca de arco de bienvenida. Speedbump close to welcoming arch.</p> 	5.64
8.92	0.29			5.35
10.91	1.99		 	3.36
13.08	2.17			1.19
14.27	1.19		 <p>Al inicio de defensa/riel LD. At the beginning of armco barrier right side.</p> 	0.00
14.50	0.23		 <p>Al final de defensa/riel LD. At the end of armco barrier right side.</p> 	

**CHAZUMBA I**

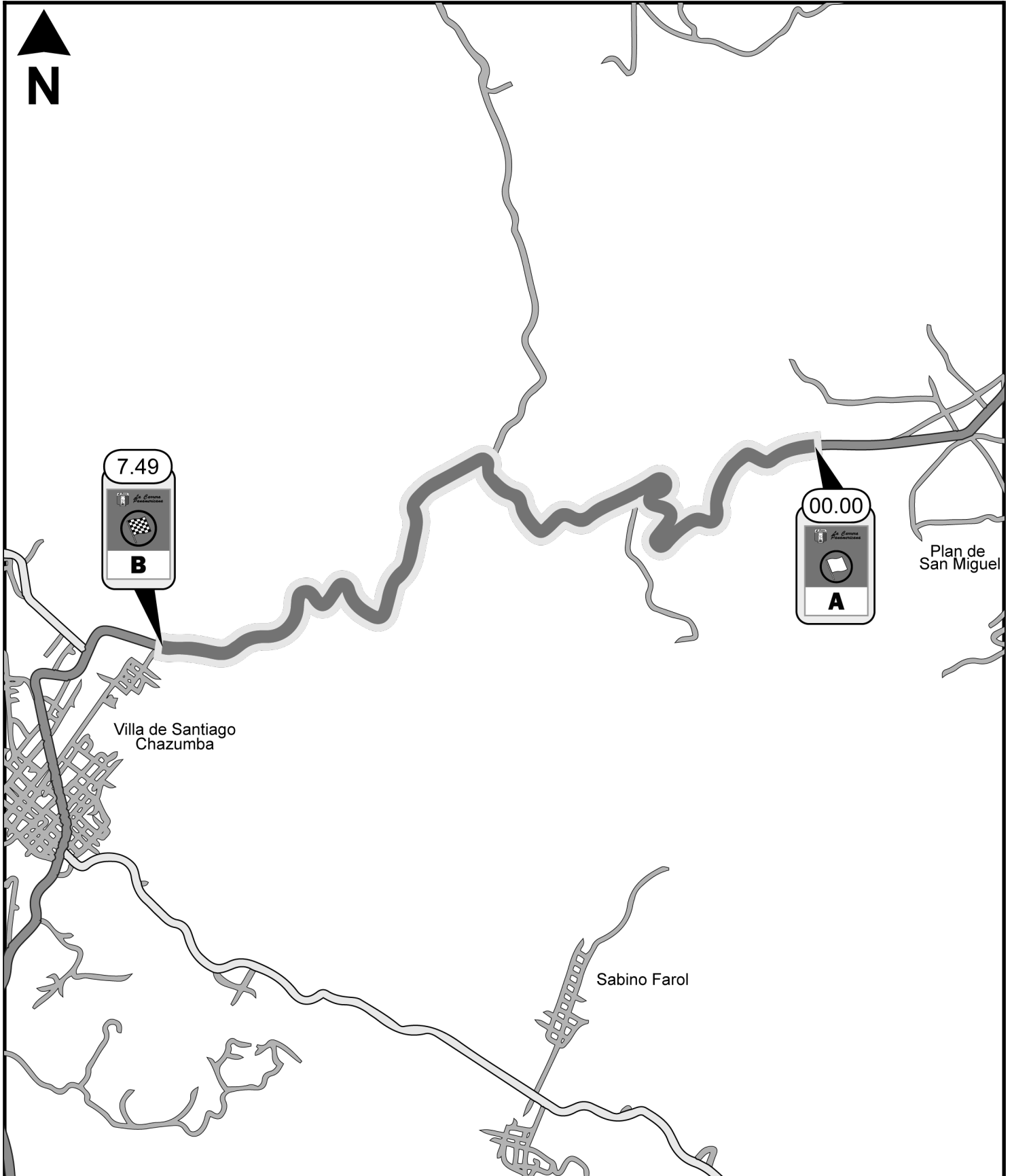
**TRAMO CRONOMETRADO**

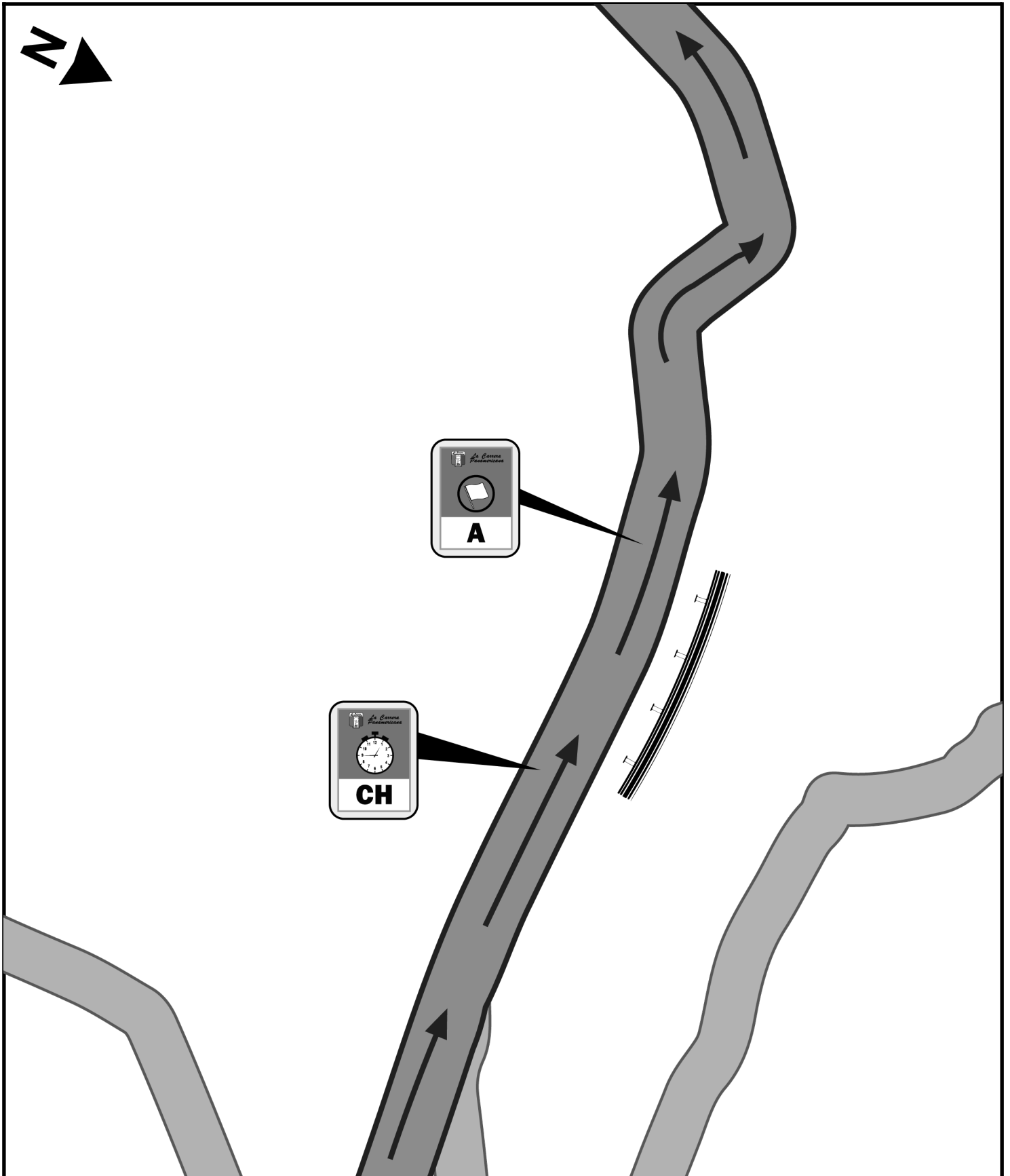
**TC**

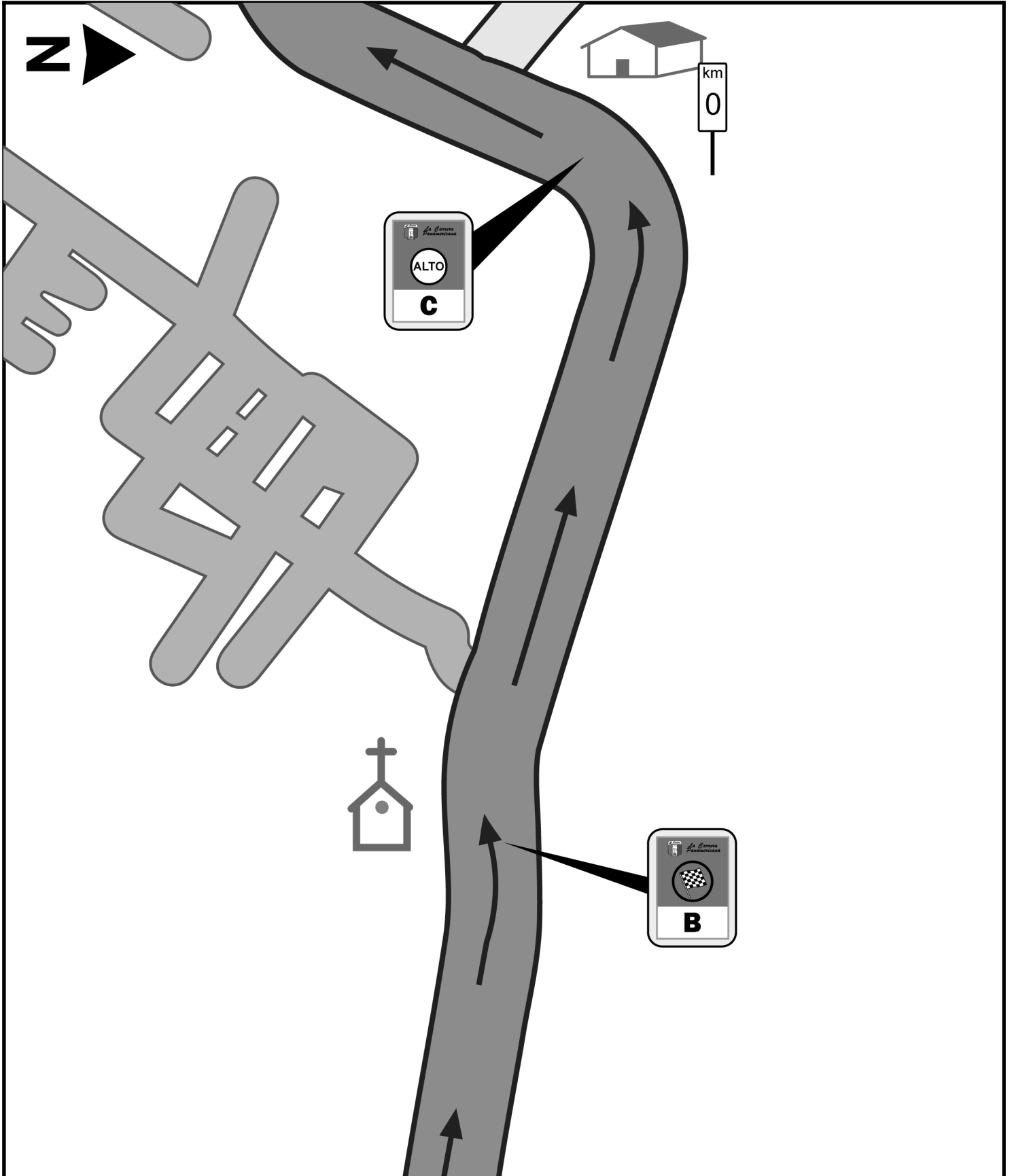
**204**

*SPECIAL STAGE*

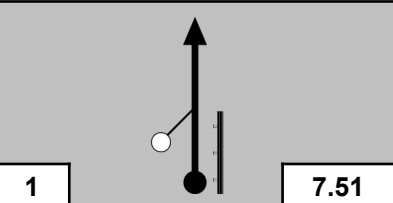

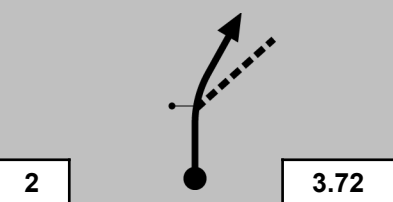
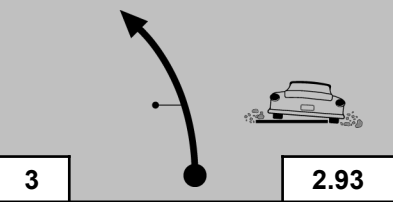

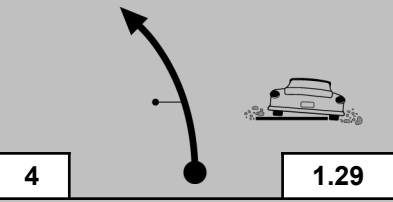

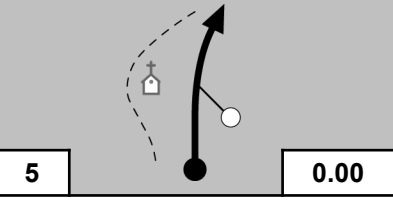

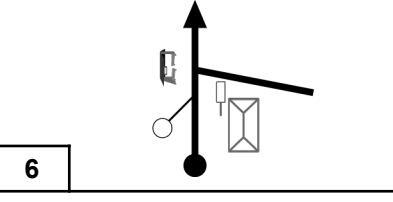

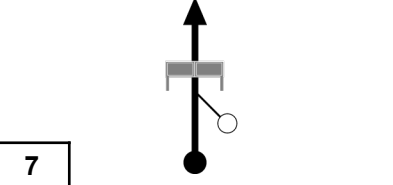


**SS**

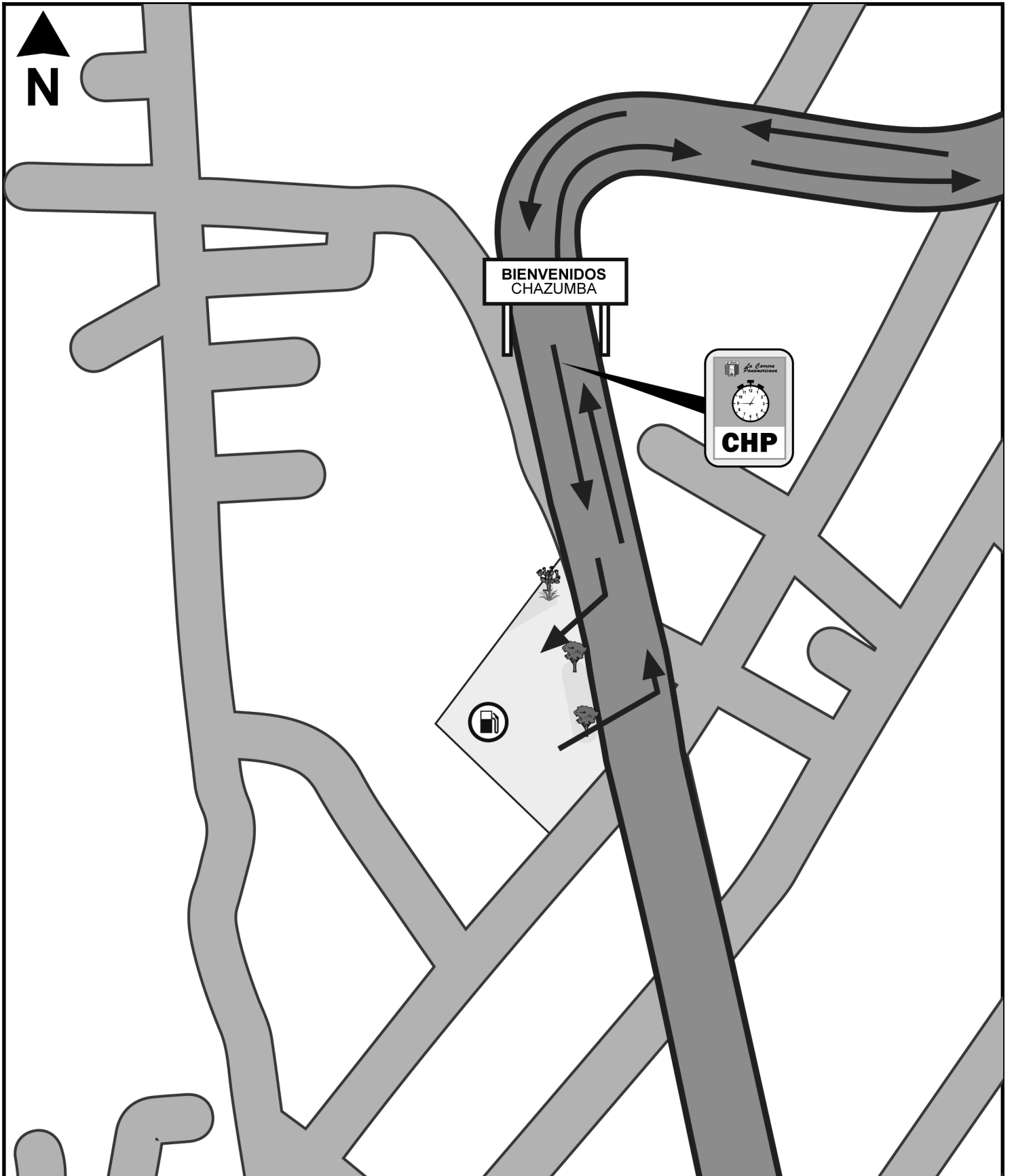




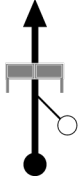


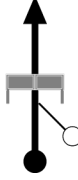




TC SS CHP PC	<b>204</b>	CHAZUMBA (ESTE)	DIST.	<b>204</b>	
	<b>204a</b>	ENTRADA A SERVICIO CHAZUMBA	<b>8.91 km</b>		
TRAMO CRONOMETRADO / SPECIAL STAGE			PROM. • AVERAGE	TIME TIEMPO	
<b>204</b>	<b>CHAZUMBA I</b>		<b>7.51 km</b>	<b>59.40 km/h</b>	<b>00:09</b>

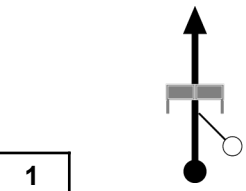


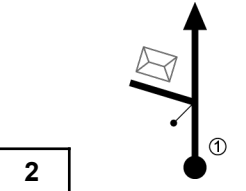

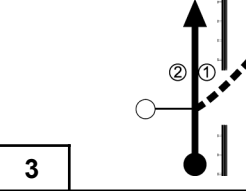


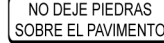
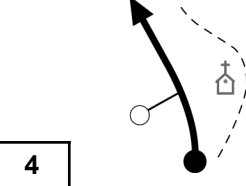


DISTANCIA • DISTANCE		DIRECCIÓN	INFORMACIÓN	DIST. REG.
TOTAL	PARC. • PART.	DIRECTION	INFORMATION	TO GO
0.00	0.00		 <p><b>A</b></p> <p>Al final de defensa/riel LD. At the end of armco barrier right side.</p> <p>(Cascos y cinturones) (Helmets and seatbelts)</p> <p>GPS N 18.213482° W -97.627148°</p>	8.91
3.79	3.79			5.12
4.58	0.79		 <p>Piso malo. Rough road.</p>	4.33
6.22	1.64		 <p>Piso malo. Rough road.</p>	2.69
7.51	1.29		 <p><b>B</b></p> <p>Altar amarillo LI. Yellow altar on left side.</p> <p>GPS N 18.200212° W -97.671112°</p>	1.40
8.22	0.71		 <p><b>C</b></p> <p>Al final de casa LD, mojonera km 0. At the end of house right side, 0 km marker.</p> <p>km 0</p> <p>GPS N 18.200140° W -97.676746°</p>	0.69
8.91	0.69		 <p><b>CHP</b></p> <p>Entrada de Servicio. Service IN.</p> <p>BIENVENIDOS VILLA DE SANTIAGO CHAZUMBA TIERRA DE COLORES</p> <p>4G  GPS N 18.196665° W -97.680209°</p>	0.00



CHP PC CH TC	<b>204a</b>	ENTRADA A SERVICIO CHAZUMBA	DIST.	<b>204</b>
	<b>204b</b>	SALIDA DE SERVICIO CHAZUMBA	<b>0.00 km</b>	
TRAMO CRONOMETRADO / SPECIAL STAGE			PROM. • AVERAGE	TIME TIEMPO
			<b>0.00 km/h</b>	<b>01:00</b>

DISTANCIA • DISTANCE		DIRECCIÓN DIRECTION	INFORMACIÓN INFORMATION	DIST. REG. TO GO				
TOTAL	PARC. • PART.							
0.00	0.00		 <p><b>CHP</b></p> <p>Entrada de Servicio. Service IN.</p> <div style="border: 1px solid black; padding: 2px;">BIENVENIDOS VILLA DE SANTIAGO CHAZUMBA TIERRA DE COLORES</div> <p>4G  GPS <table border="1" style="font-size: 8px;"><tr><td>N</td><td>18.196665°</td></tr><tr><td>W</td><td>-97.680209°</td></tr></table></p>	N	18.196665°	W	-97.680209°	0.00
N	18.196665°							
W	-97.680209°							
0.00	0.00		 <p><b>CH</b></p> <p>Salida de Servicio. Service OUT.</p> <div style="border: 1px solid black; padding: 2px;">BIENVENIDOS VILLA DE SANTIAGO CHAZUMBA TIERRA DE COLORES</div> <p>4G  GPS <table border="1" style="font-size: 8px;"><tr><td>N</td><td>18.196667°</td></tr><tr><td>W</td><td>-97.680209°</td></tr></table></p>	N	18.196667°	W	-97.680209°	0.00
N	18.196667°							
W	-97.680209°							

CH TC CH TC	<b>204b</b>	SALIDA DE SERVICIO CHAZUMBA	DIST.	<b>204</b>
	<b>205</b>	CHAZUMBA (OESTE)	<b>1.27 km</b>	
TRAMO CRONOMETRADO / SPECIAL STAGE			PROM. • AVERAGE	TIME TIEMPO
			<b>25.40 km/h</b>	<b>00:03</b>

DISTANCIA • DISTANCE		DIRECCIÓN DIRECTION	INFORMACIÓN INFORMATION	DIST. REG. TO GO				
TOTAL	PARC. • PART.							
0.00	0.00		 <p><b>Salida de Servicio.</b> <i>Service OUT.</i></p> <div style="border: 1px solid black; padding: 2px; display: inline-block;">BIENVENIDOS VILLA DE SANTIAGO CHAZUMBA TIERRA DE COLORES</div> <p><b>CH</b></p> <p>4G  GPS <table border="1" style="display: inline-table;"><tr><td>N</td><td>18.196667°</td></tr><tr><td>W</td><td>-97.680209°</td></tr></table></p>	N	18.196667°	W	-97.680209°	1.27
N	18.196667°							
W	-97.680209°							
0.68	0.68		<div style="text-align: center;">①</div> 	0.59				
1.27	0.59		 <p><b>Camino de tierra LD entre defensas con letreros en ambos lados.</b> <i>Dirt path on right side between armco barriers, road signs on both sides.</i></p> <div style="display: flex; align-items: center;"> <div style="margin-right: 10px;">① </div> <div style="margin-right: 10px;">② </div> </div> <div style="border: 1px solid black; padding: 2px; display: inline-block;">NO DEJE PIEDRAS SOBRE EL PAVIMENTO</div> <p><b>CH</b></p> <p>GPS <table border="1" style="display: inline-table;"><tr><td>N</td><td>18.200454°</td></tr><tr><td>W</td><td>-97.672208°</td></tr></table></p>	N	18.200454°	W	-97.672208°	0.00
N	18.200454°							
W	-97.672208°							
1.40	0.13		 <p><b>Altar amarillo LD.</b> <i>Yellow altar on right side.</i></p> <div style="display: flex; align-items: center;">  <div style="margin-left: 10px;">(Cascos y cinturones) <i>(Helmets and seatbelts)</i></div> </div> <p><b>A</b></p> <p>GPS <table border="1" style="display: inline-table;"><tr><td>N</td><td>18.200212°</td></tr><tr><td>W</td><td>-97.671112°</td></tr></table></p>	N	18.200212°	W	-97.671112°	
N	18.200212°							
W	-97.671112°							



# CHAZUMBA II

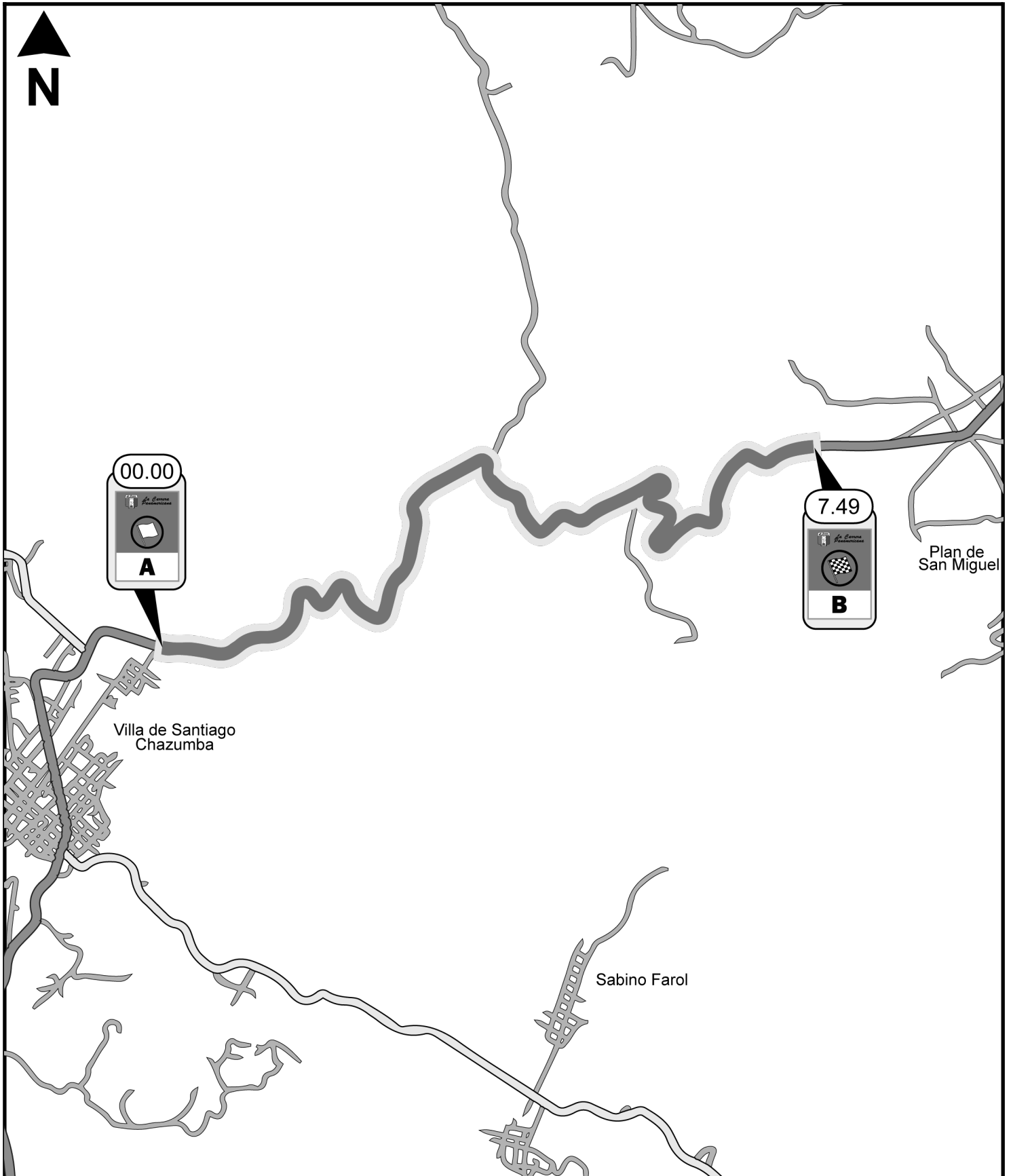
TRAMO CRONOMETRADO

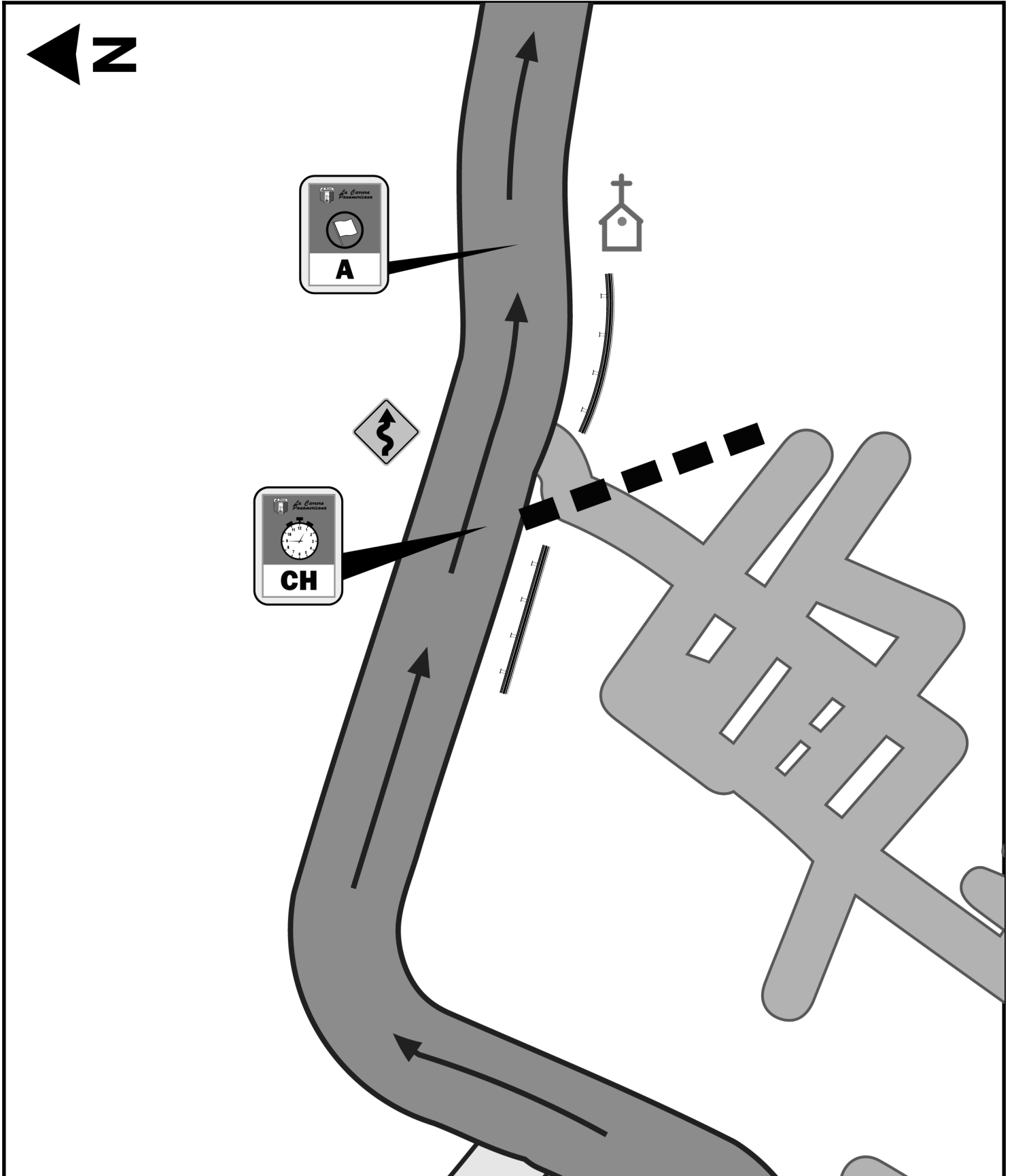
TC

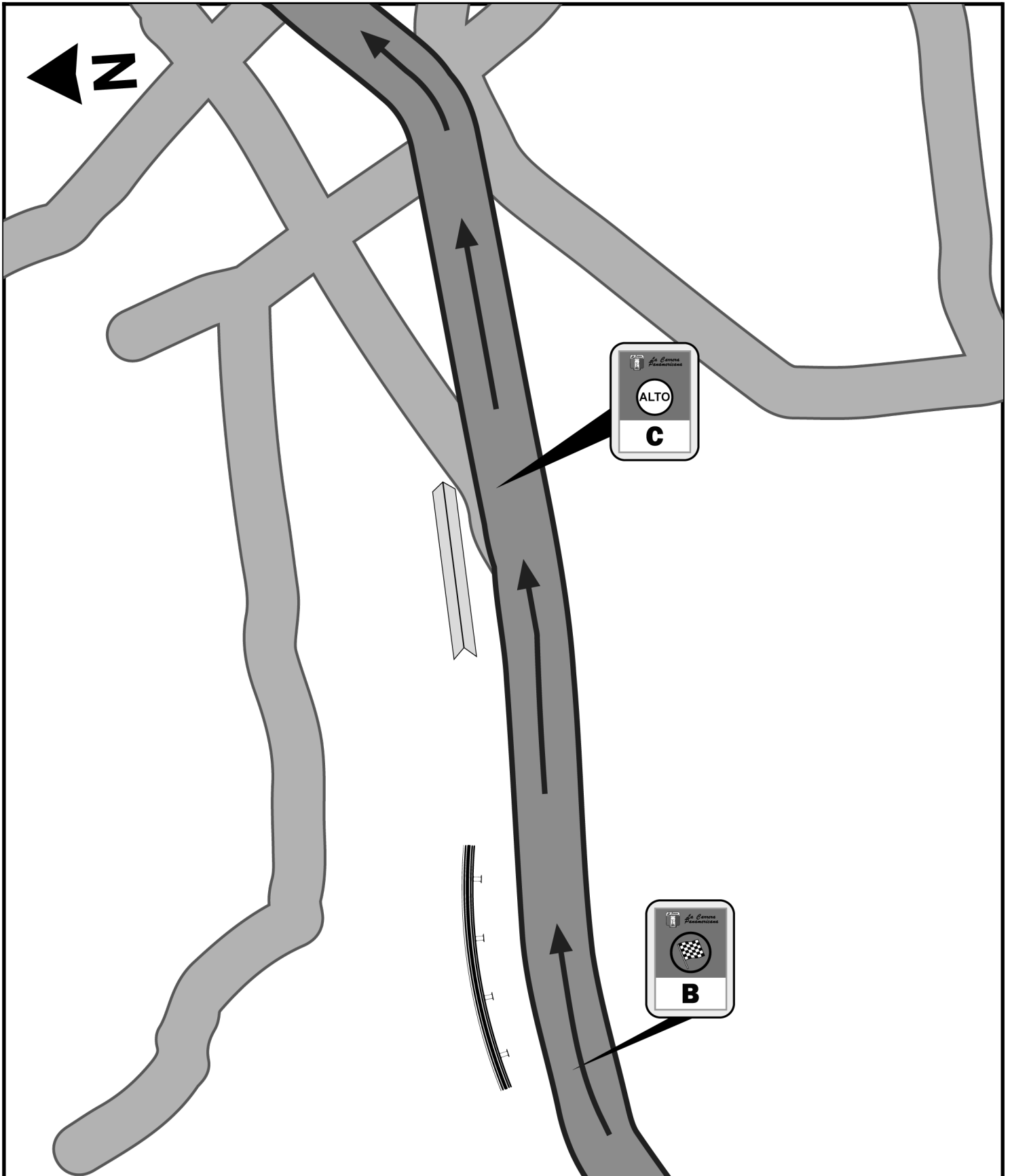
205

SPECIAL STAGE

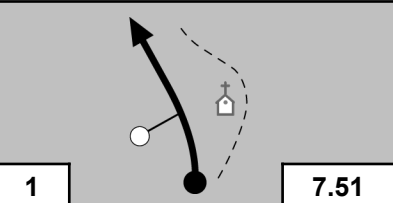

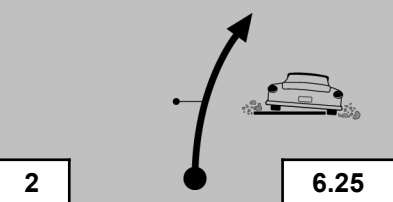

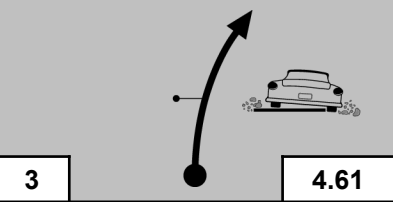

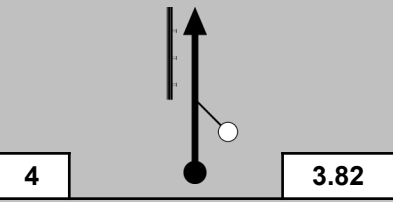
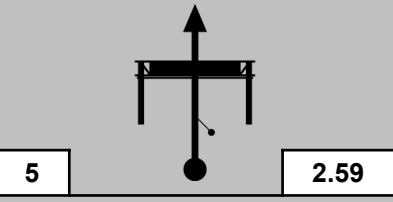

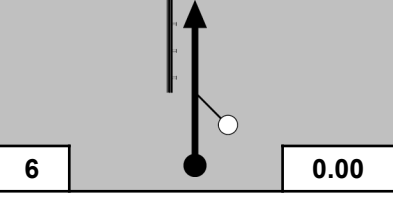

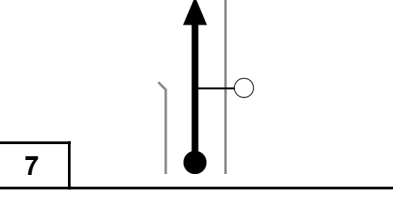

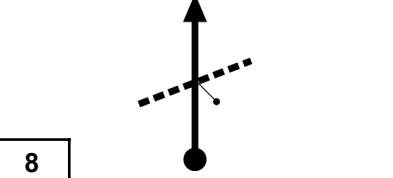
SS



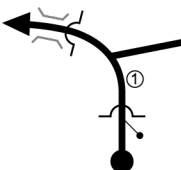


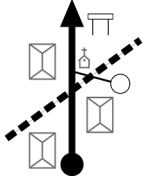

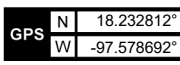



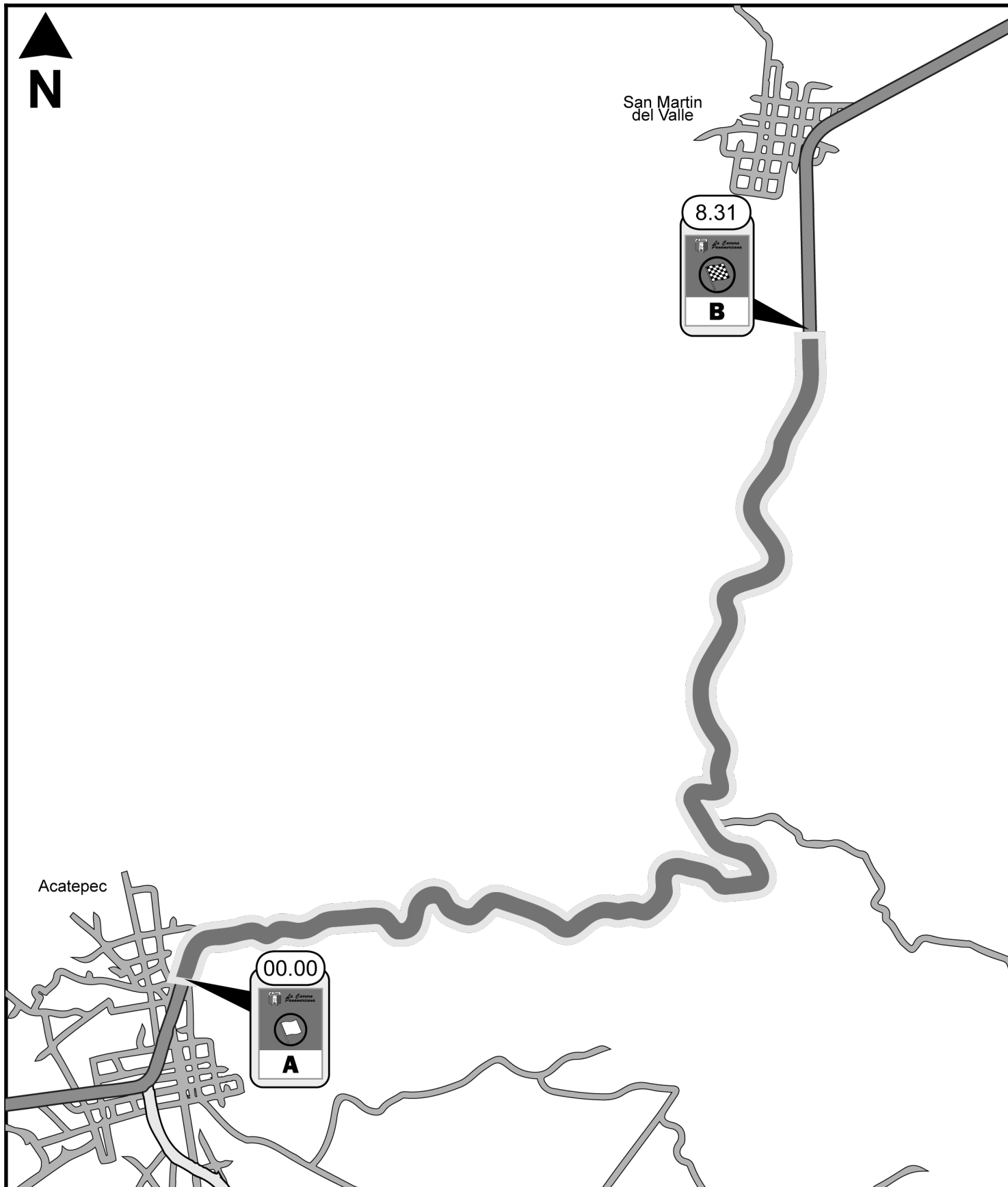


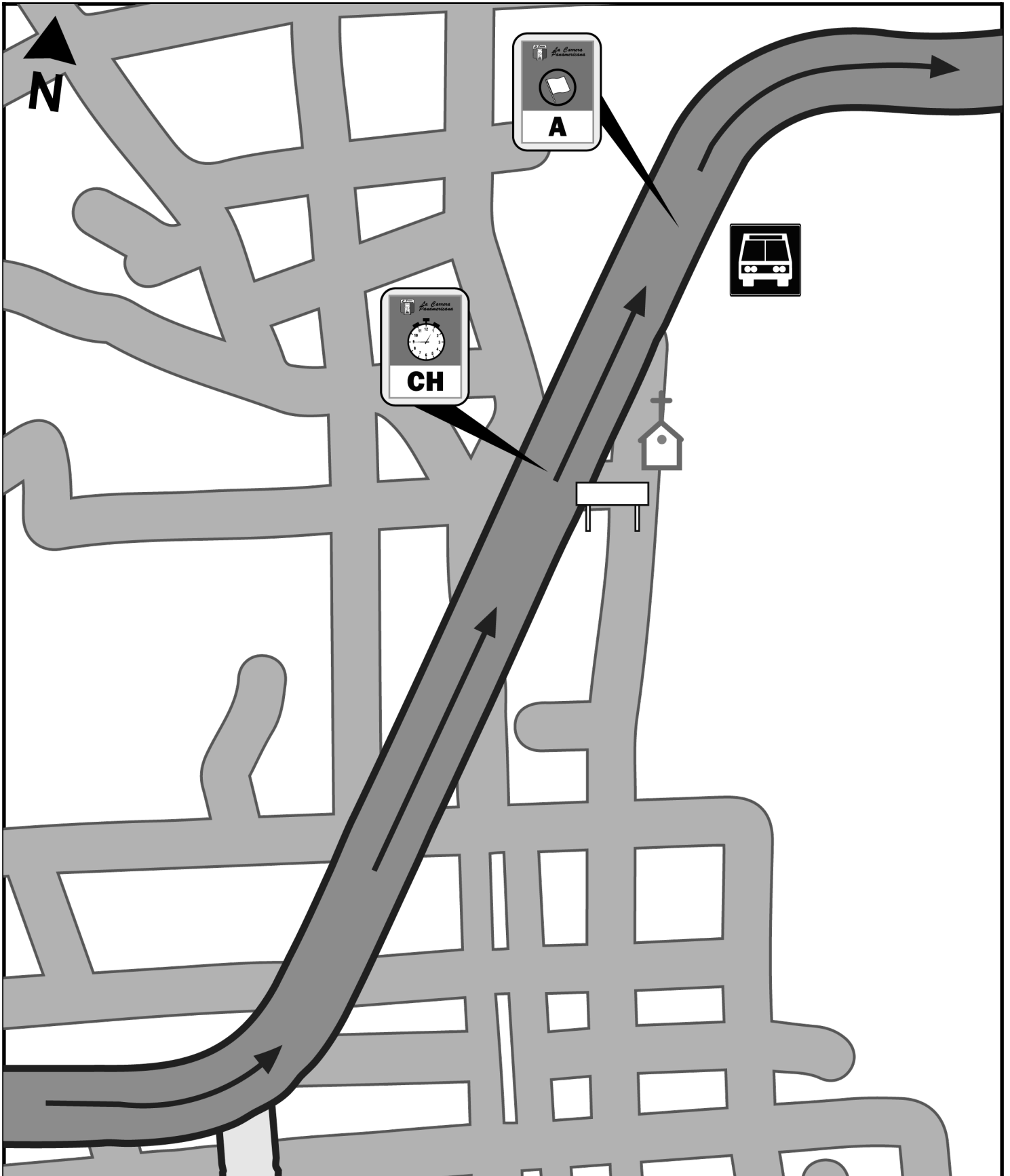
TC SS CH TC	205	CHAZUMBA (OESTE)	DIST.	205	
	206	ACATEPEC (OESTE)	13.51 km		
TRAMO CRONOMETRADO / SPECIAL STAGE			PROM. • AVERAGE	TIME TIEMPO	
205	CHAZUMBA II		7.51 km	57.90 km/h	00:14

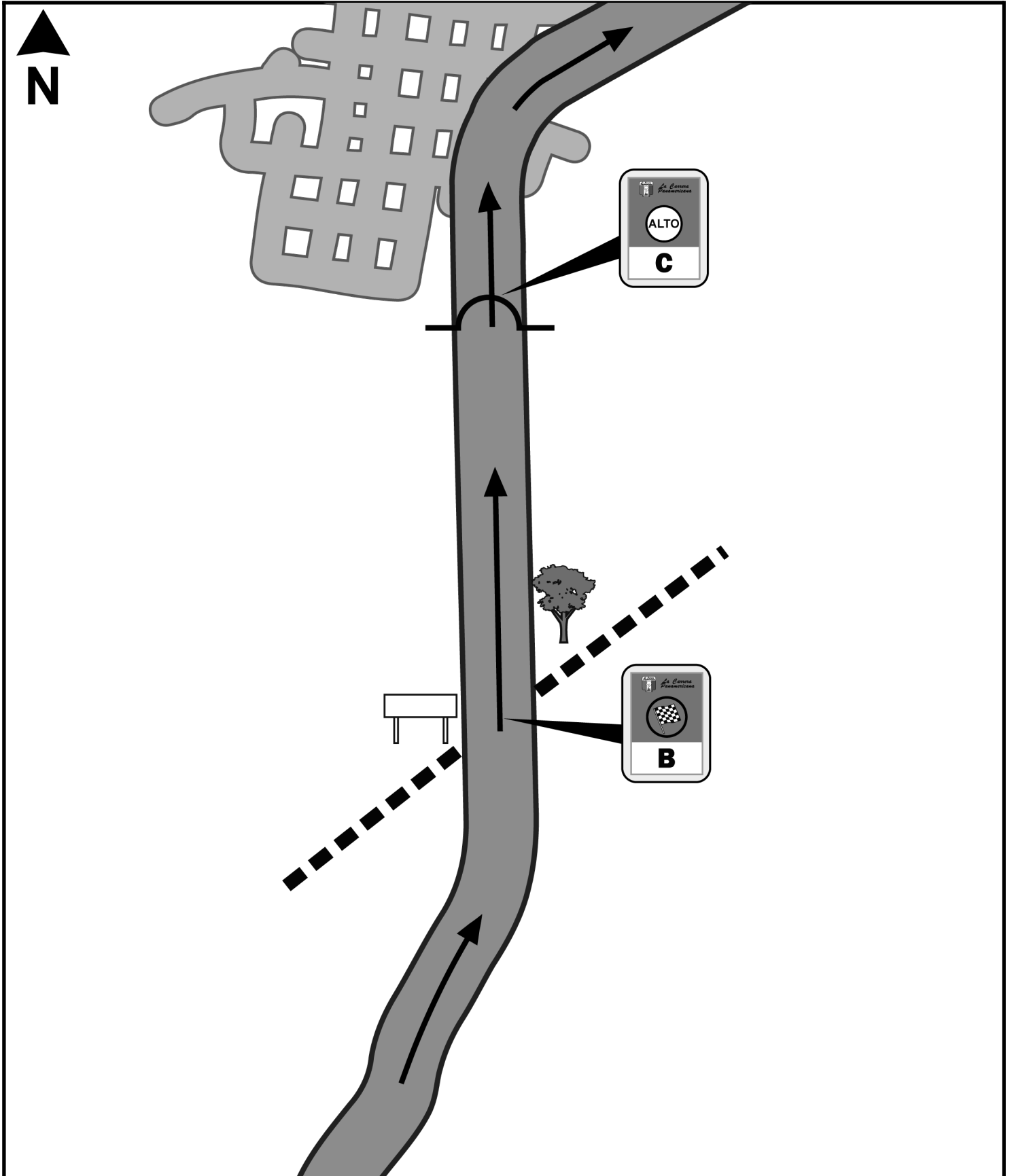
DISTANCIA • DISTANCE		DIRECCIÓN	INFORMACIÓN	DIST. REG.
TOTAL	PARC. • PART.	DIRECTION	INFORMATION	TO GO
0.00	0.00		 <p><b>Altar amarillo LD.</b> Yellow altar on right side.</p> <p>(Cascos y cinturones) (Helmets and seatbelts)</p> <p>GPS N 18.200212° W -97.671112°</p>	13.51
1.26	1.26		 <p><b>Piso malo</b> Rough road.</p>	12.25
2.90	1.64		 <p><b>Piso malo</b> Rough road.</p>	10.61
3.69	0.79			9.82
4.92	1.23			8.59
7.51	2.59		 <p><b>Al inicio de defensa/riel LI.</b> At the beginning of armco barrier left side.</p> <p>GPS N 18.213482° W -97.627148°</p>	6.00
8.29	0.78		 <p><b>Fin de cuneta de concreto blanca LI.</b> End of white concrete ditch, left side.</p> <p>GPS N 18.213885° W -97.619821°</p>	5.22
12.52	4.23			0.99

TC SS CH TC	205	CHAZUMBA (OESTE)	DIST.	205	
	206	ACATEPEC (OESTE)	13.51 km		
TRAMO CRONOMETRADO / SPECIAL STAGE			PROM. • AVERAGE	TIME	
205	CHAZUMBA II		7.51 km	57.90 km/h	00:14

DISTANCIA • DISTANCE		DIRECCIÓN DIRECTION	INFORMACIÓN INFORMATION	DIST. REG. TO GO
TOTAL	PARC. • PART.			
12.82	0.30			0.69
13.35	0.53			0.16
13.51	0.16		 <p>Pequeño altar LD antes de letrero, caminos de tierra ambos lados. <i>Small altar on right side, dirt paths both sides.</i></p>	0.00
13.67	0.16		 <p>Letrero parada de autobús LD. <i>Bus stop sign right side.</i></p>	

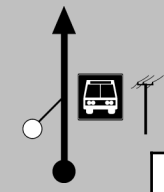

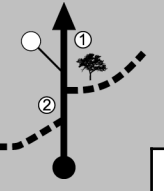

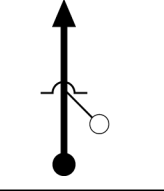

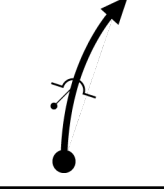
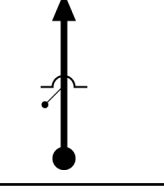
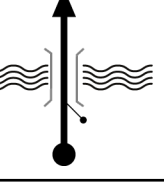
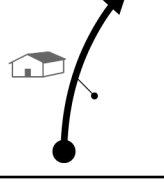

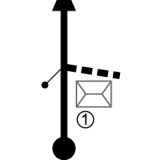





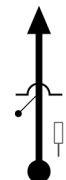

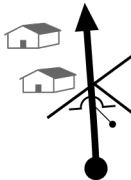


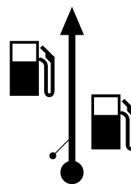

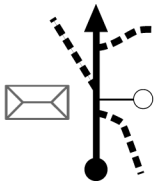


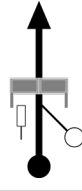






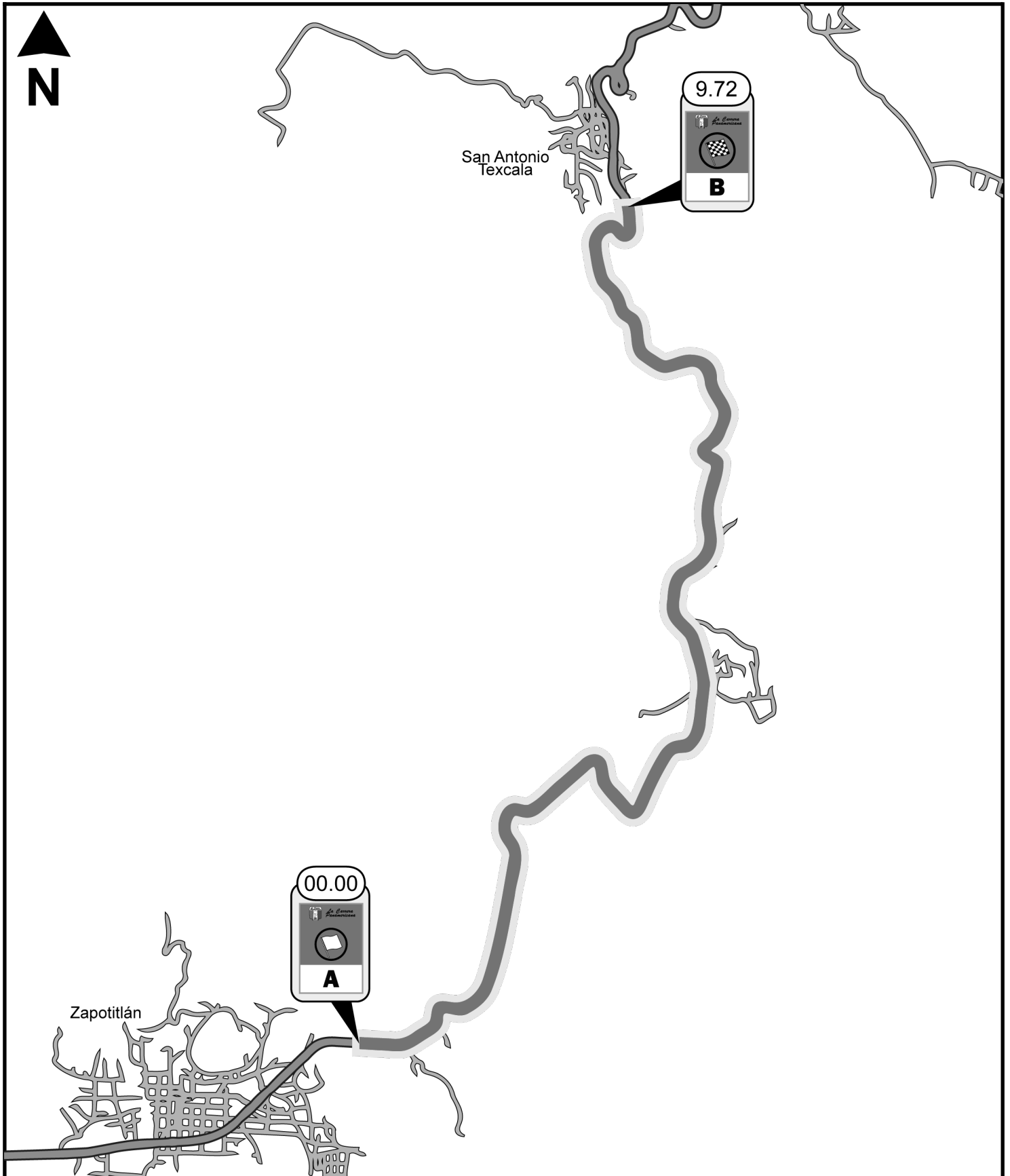


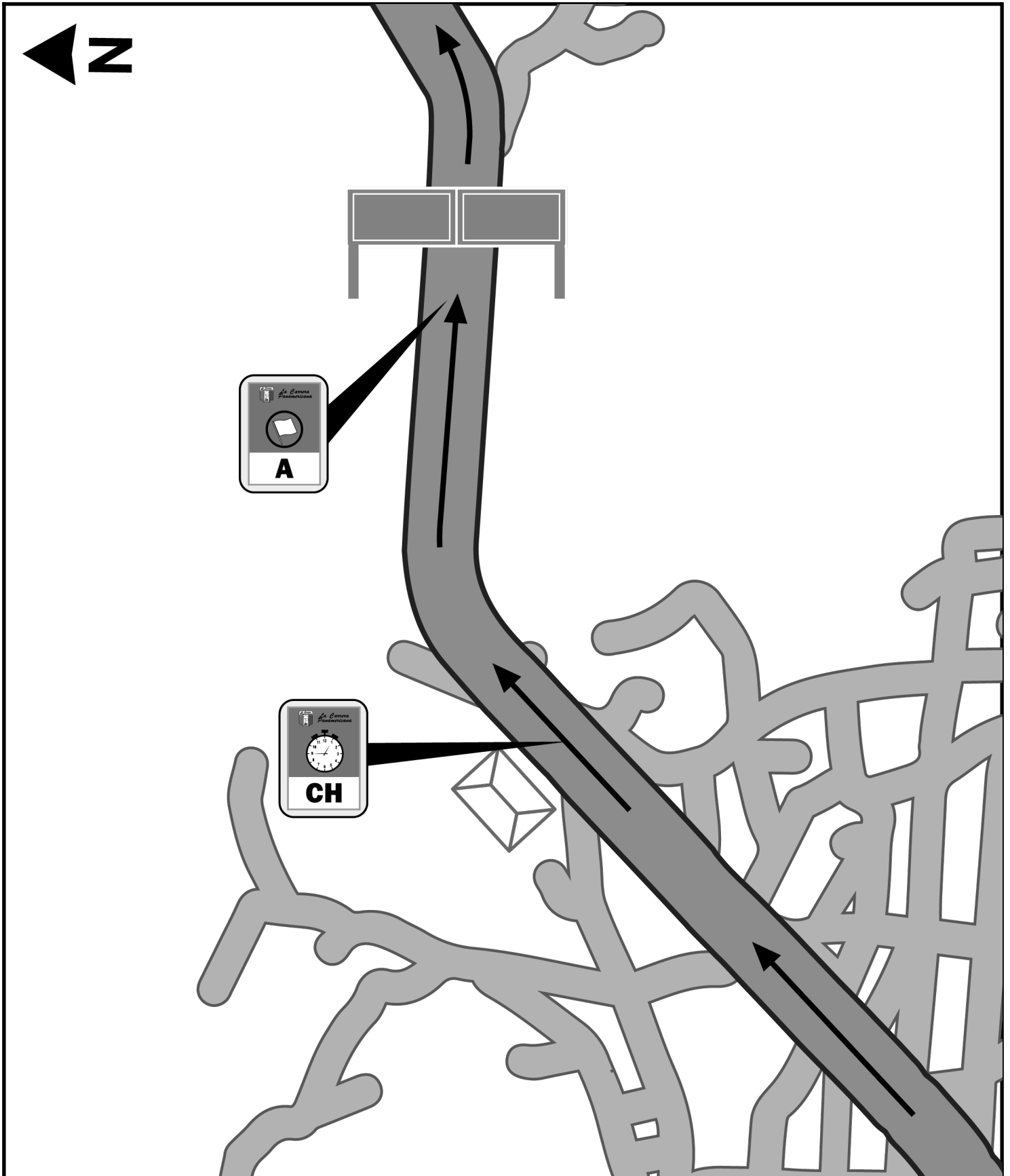
TC SS CH TC	206	ACATEPEC (OESTE)	DIST.	206	
	207	EL ZORRILLO (OESTE)	20.52 km		
TRAMO CRONOMETRADO / SPECIAL STAGE			PROM. • AVERAGE	TIME TIEMPO	
206	ACATEPEC II		8.29 km	61.56 km/h	00:20

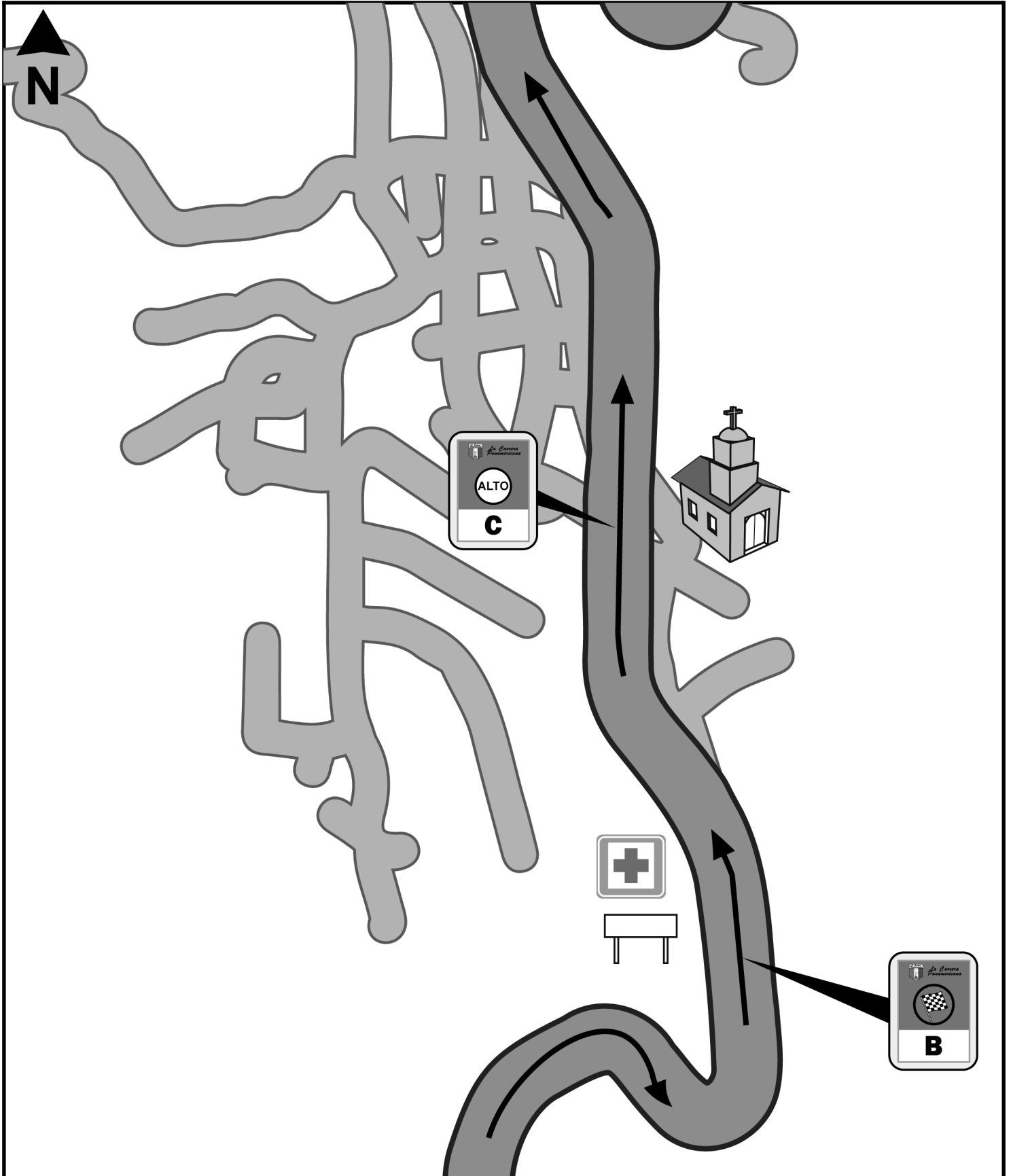
DISTANCIA • DISTANCE		DIRECCIÓN DIRECTION	INFORMACIÓN INFORMATION	DIST. REG. TO GO
TOTAL	PARC. • PART.			
0.00	0.00		 <p><b>Letrero parada de autobús LD.</b> <i>Bus stop sign right side.</i></p> <p>(Cascos y cinturones) <i>(Helmets and seatbelts)</i></p> <p>GPS N 18.234216° W -97.578201°</p>	20.52
8.29	8.29		 <p><b>En árbol LD, entre letreros LI y LD.</b> <i>By tree on right side, between signs on both sides.</i></p> <p>NO REBASE CON RAYA CONTINUA</p> <p>GPS N 18.268221° W -97.542327°</p>	12.23
9.33	1.04		 <p><b>Tope.</b> <i>Speedbump.</i></p> <p>GPS N 18.277476° W -97.542576°</p>	11.19
9.55	0.22			10.97
9.85	0.30			10.67
15.21	5.36			5.31
15.61	0.40		 <p><b>Universidad</b> <i>University</i></p>	4.91
18.76	3.15			1.76

TC SS CH TC	206	ACATEPEC (OESTE)	DIST.	206	
	207	EL ZORRILLO (OESTE)	20.52 km		
TRAMO CRONOMETRADO / SPECIAL STAGE			PROM. • AVERAGE	TIME TIEMPO	
206	ACATEPEC II		8.29 km	61.56 km/h	00:20




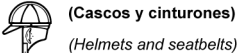



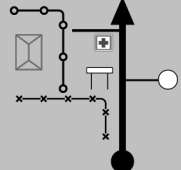



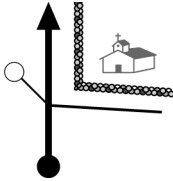

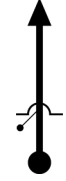

DISTANCIA • DISTANCE		DIRECCIÓN DIRECTION	INFORMACIÓN INFORMATION	DIST. REG. TO GO						
TOTAL	PARC. • PART.									
19.14	0.38	 9	<p>3 topes en los proximos 350 m. 3 speedbumps in the next 350 m.</p> 	1.38						
19.82	0.68	 10	 <p>Jardín de niños y escuela primaria. Kindergarten and elementary school.</p>	0.70						
20.16	0.34	 11		0.36						
20.35	0.19	 12	 <p>GAS</p>	0.17						
20.52	0.17	 13	 <p>CH</p> <p>Frente a puerta de "Salón Susfel" LI. In front of "Salón Susfel" door, left side.</p>  <table border="1"> <tr><td>GPS</td><td>N</td><td>18.333187°</td></tr> <tr><td></td><td>W</td><td>-97.466100°</td></tr> </table>	GPS	N	18.333187°		W	-97.466100°	0.00
GPS	N	18.333187°								
	W	-97.466100°								
21.10	0.58	 14	 <p>A</p>   <p>(Cascos y cinturones) (Helmets and seatbelts)</p>  <table border="1"> <tr><td>GPS</td><td>N</td><td>18.334050°</td></tr> <tr><td></td><td>W</td><td>-97.461089°</td></tr> </table>	GPS	N	18.334050°		W	-97.461089°	
GPS	N	18.334050°								
	W	-97.461089°								



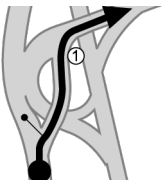





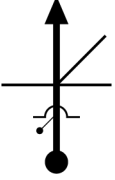

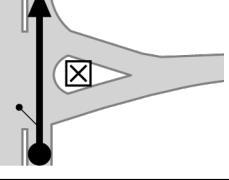

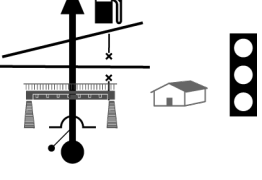


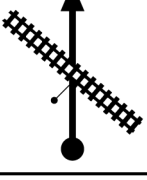





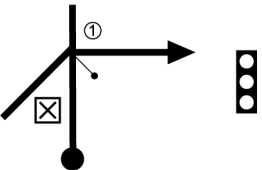

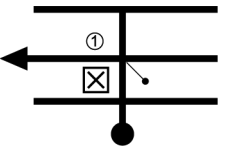

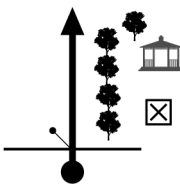
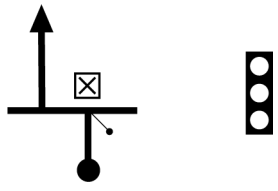
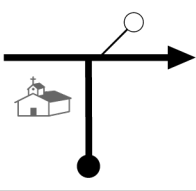


TC SS CHP PC	207	EL ZORRILLO (OESTE)	DIST.	207	
	207a	ENTRADA A RECEPCIÓN TEHUACÁN	22.43 km		
TRAMO CRONOMETRADO / SPECIAL STAGE			PROM. • AVERAGE	TIME TIEMPO	
207	EL ZORRILLO II		9.80 km	67.29 km/h	00:20

DISTANCIA • DISTANCE		DIRECCIÓN	INFORMACIÓN	DIST. REG.
TOTAL	PARC. • PART.	DIRECTION	INFORMATION	TO GO
0.00	0.00	 1 9.80	 <b>A</b>  <b>REGRESA PRONTO A ZAPOTITLAN SALINAS</b>  (Cascos y cinturones) (Helmets and seatbelts) GPS N 18.334050° W -97.461089° km 26	22.43
0.24	0.24	 2 9.56		22.19
5.04	4.80	 3 4.76	 Escuela Primaria. Elementary School.	17.39
9.80	4.76	 4 0.00	 <b>B</b> <b>ZONA DE CURVAS</b>  GPS N 18.390800° W -97.442686°	12.63
9.93	0.13	 5		12.50
10.24	0.31	 6	 <b>C</b> ALTO Calle antes de la iglesia, LD. Street before the church on right side.	12.19
10.33	0.09	 7	4 topes en los proximos 420 m. 4 speedbumps in the next 420 m.	12.10
10.94	0.61	 8		11.49

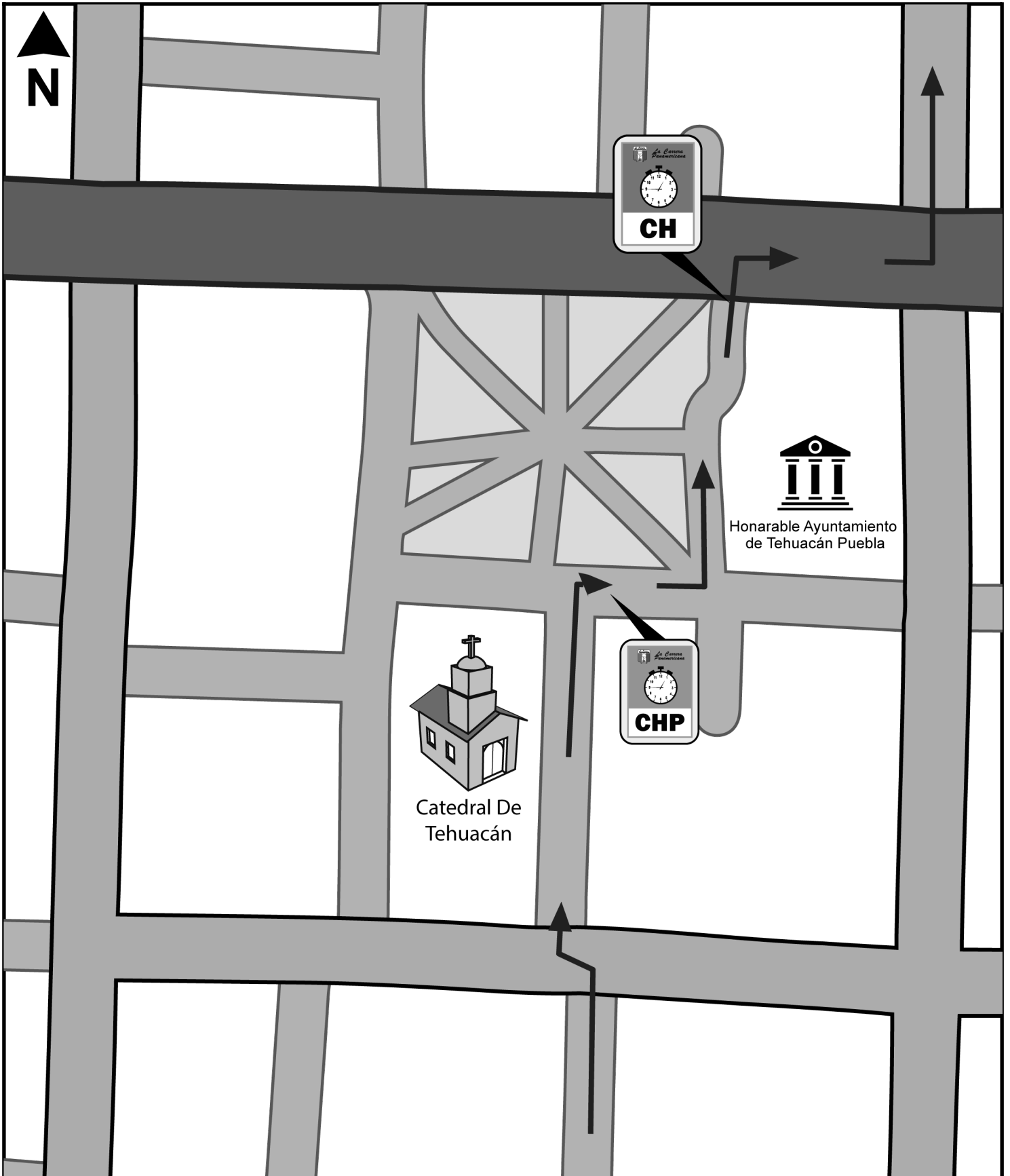
TC SS CHP PC	207	EL ZORRILLO (OESTE)	DIST.	207	
	207a	ENTRADA A RECEPCIÓN TEHUACÁN	22.43 km		
TRAMO CRONOMETRADO / SPECIAL STAGE			PROM. • AVERAGE	TIME TIEMPO	
207	EL ZORRILLO II		9.80 km	67.29 km/h	00:20

DISTANCIA • DISTANCE		DIRECCIÓN DIRECTION	INFORMACIÓN INFORMATION	DIST. REG. TO GO
TOTAL	PARC. • PART.			
17.12	6.18			5.31
17.61	0.49			4.82
17.88	0.27			4.55
18.06	0.18			4.37
18.31	0.25		5 topes en los proximos 700 m. 5 speedbumps in the next 700 m.	4.12
19.08	0.77			3.35
19.50	0.42		  Universidad. University.	2.93
19.68	0.18			2.75

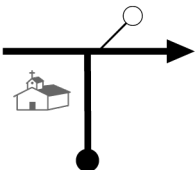

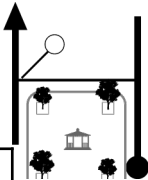

TC SS CHP PC	207	EL ZORRILLO (OESTE)	DIST.	207	
	207a	ENTRADA A RECEPCIÓN TEHUACÁN	22.43 km		
TRAMO CRONOMETRADO / SPECIAL STAGE			PROM. • AVERAGE	TIME TIEMPO	
207	EL ZORRILLO II		9.80 km	67.29 km/h	00:20

DISTANCIA • DISTANCE		DIRECCIÓN DIRECTION	INFORMACIÓN INFORMATION	DIST. REG. TO GO
TOTAL	PARC. • PART.			
20.39	0.71		3 topes en los proximos 320 m. 3 speedbumps in the next 320 m.	2.04
	17			
21.05	0.66		<input checked="" type="checkbox"/> Bodega Aurrera 	1.38
	18			
21.25	0.20		<input checked="" type="checkbox"/> Equipo de ejercicio. <i>Exercise equipment.</i> 	1.18
	19			
21.40	0.15		<input checked="" type="checkbox"/> Juegos infantiles. <i>Children's playground.</i>	1.03
	20			
22.27	0.87		<input checked="" type="checkbox"/> REFACCIONES <b>ESPINOSA</b>	0.16
	21			
22.43	0.16		 <p>Seguir instrucciones de los oficiales.  <i>Follow officials' instructions.</i></p> <p><b>CHP</b></p> 	0.00
	22			

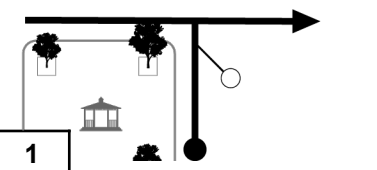

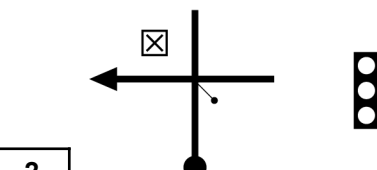
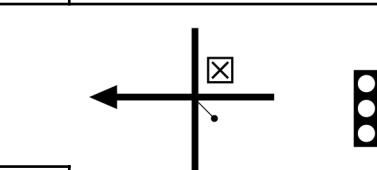
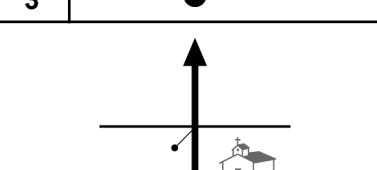
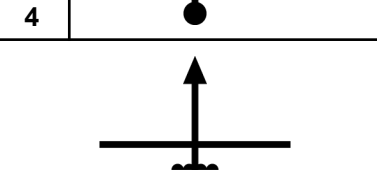
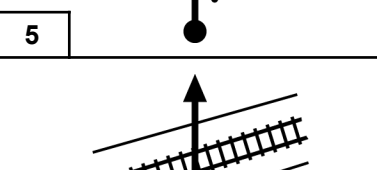
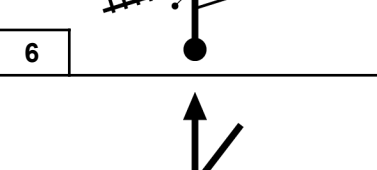
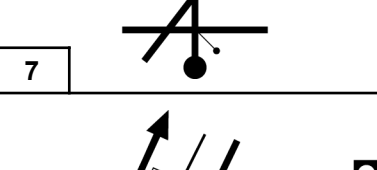




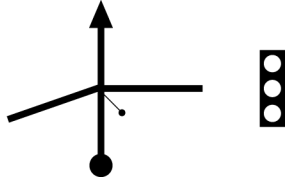

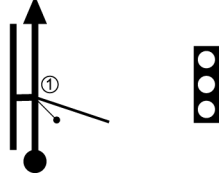

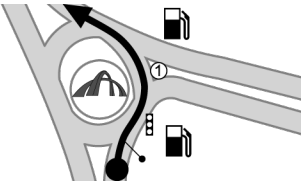

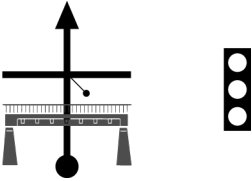
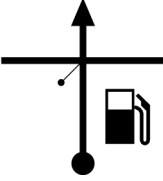



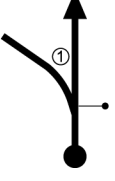

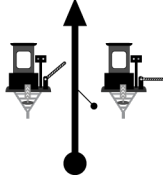

CHP PC CH TC	<b>207a</b>	ENTRADA A RECEPCIÓN TEHUACÁN	DIST.	207
	<b>207b</b>	SALIDA DE RECEPCIÓN TEHUACÁN		
TRAMO CRONOMETRADO / SPECIAL STAGE			PROM. • AVERAGE	TIME TIEMPO
				<b>00:30</b>

DISTANCIA • DISTANCE		DIRECCIÓN DIRECTION	INFORMACIÓN INFORMATION	DIST. REG. TO GO
TOTAL	PARC. • PART.			
			 <b>CHP</b> Seguir instrucciones de los oficiales. <i>Follow officials' instructions.</i> GPS N 18.462015° W -97.392562°	
	1			
			 <b>CH</b> Zona peatonal, seguir instrucciones de los oficiales. <i>Pedestrian area, follow officials' instructions.</i> GPS N 18.462884° W -97.392090°	
	2			





















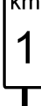

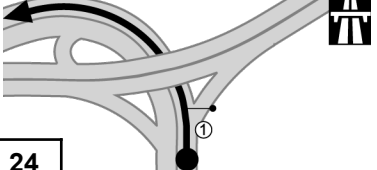


CH TC CHP PC	<b>207b</b>	SALIDA DE RECEPCIÓN TEHUACÁN	DIST.	<b>207</b>
	<b>207c</b>	ARCO DE META ALAMEDA CENTRAL CDMX	<b>255.92 km</b>	
TRAMO CRONOMETRADO / SPECIAL STAGE			PROM. • AVERAGE	TIME TIEMPO
			<b>95.97 km/h</b>	<b>02:40</b>

DISTANCIA • DISTANCE		DIRECCIÓN	INFORMACIÓN	DIST. REG.
TOTAL	PARC. • PART.	DIRECTION	INFORMATION	TO GO
0.00	0.00		 <p>Termina zona peatonal. End of pedestrian area.</p> <p>CH</p> <p>GPS N 18.462884° W -97.392090°</p>	255.92
0.07	0.07		<p>milano</p>	255.85
0.29	0.22		<p>NUEVO MUNDO Coca Cola</p>	255.63
0.55	0.26			255.37
1.07	0.52			254.85
1.35	0.28			254.57
1.70	0.35			254.22
2.12	0.42		<p>GAS</p>	253.80


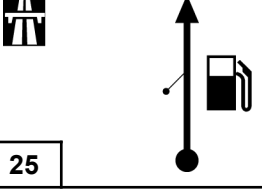


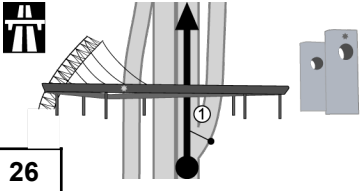


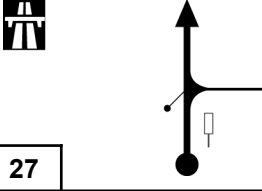


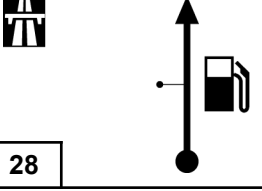


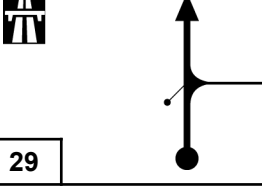

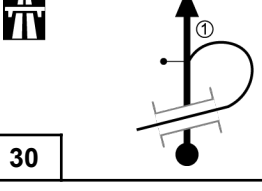



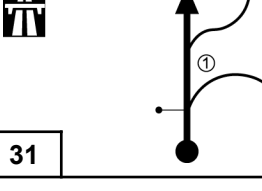


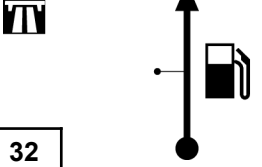

CH TC CHP PC	<b>207b</b>	SALIDA DE RECEPCIÓN TEHUACÁN	DIST.	<b>207</b>
	<b>207c</b>	ARCO DE META ALAMEDA CENTRAL CDMX	<b>255.92 km</b>	
TRAMO CRONOMETRADO / SPECIAL STAGE			PROM. • AVERAGE	TIME TIEMPO
			<b>95.97 km/h</b>	<b>02:40</b>

DISTANCIA • DISTANCE		DIRECCIÓN DIRECTION	INFORMACIÓN INFORMATION	DIST. REG. TO GO
TOTAL	PARC. • PART.			
2.40	0.28			253.52
	9			
4.21	1.81			251.71
	10			
4.44	0.23			251.48
	11			
4.77	0.33			251.15
	12			
5.05	0.28			250.87
	13			
7.46	2.41			248.46
	14			
7.66	0.20			248.26
	15			
7.78	0.12			248.14
	16			

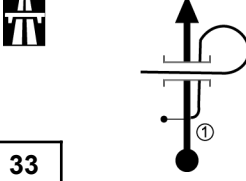

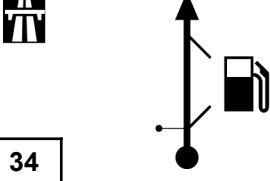

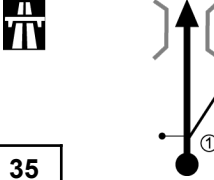

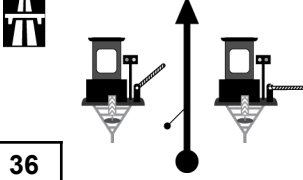

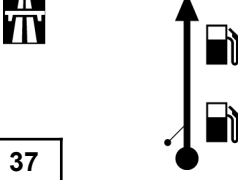

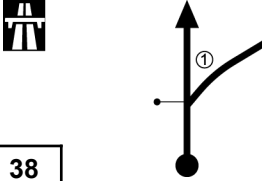

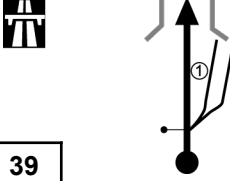

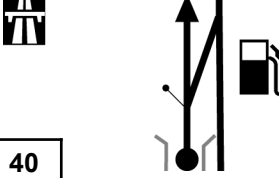

CH TC CHP PC	<b>207b</b>	SALIDA DE RECEPCIÓN TEHUACÁN	DIST.	<b>207</b>
	<b>207c</b>	ARCO DE META ALAMEDA CENTRAL CDMX	<b>255.92 km</b>	
TRAMO CRONOMETRADO / SPECIAL STAGE			PROM. • AVERAGE	TIME TIEMPO
			<b>95.97 km/h</b>	<b>02:40</b>

DISTANCIA • DISTANCE		DIRECCIÓN DIRECTION	INFORMACIÓN INFORMATION	DIST. REG. TO GO
TOTAL	PARC. • PART.			
8.91	1.13	 ↑  ●	 GAS	247.01
	17			
15.50	6.59	 ↑  ●		240.42
	18			
21.32	5.82	 ↑  ●		234.60
	19			
29.55	8.23	 ↑  ●	 km 1 8	226.37
	20			
40.39	10.84	 ↑   ●	 GAS No hay Premium. No 95 Octane.	215.53
	21			
46.13	5.74	 ↑  ●		209.79
	22			
46.77	0.64	 ↑  ●	Inicia Camellón. Beginning of divider.	209.15
	23		 km 1	
47.36	0.59	 ↑  ●	 	208.56
	24			

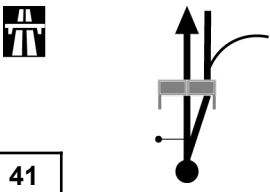

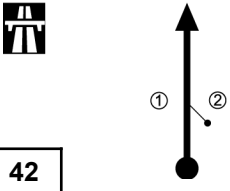

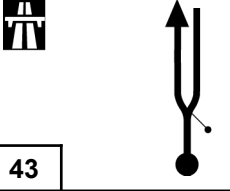
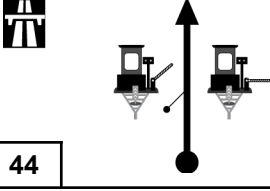

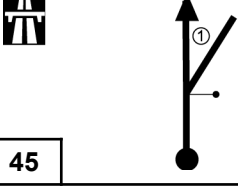

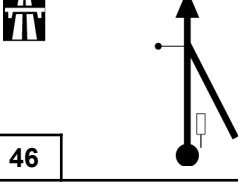

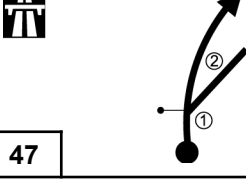

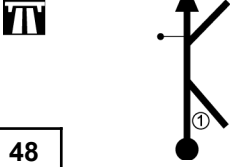

CH TC CHP PC	<b>207b</b>	SALIDA DE RECEPCIÓN TEHUACÁN	DIST.	<b>207</b>
	<b>207c</b>	ARCO DE META ALAMEDA CENTRAL CDMX	<b>255.92 km</b>	
TRAMO CRONOMETRADO / SPECIAL STAGE			PROM. • AVERAGE	TIME TIEMPO
			<b>95.97 km/h</b>	<b>02:40</b>

DISTANCIA • DISTANCE		DIRECCIÓN DIRECTION	INFORMACIÓN INFORMATION	DIST. REG. TO GO
TOTAL	PARC. • PART.			
49.17	1.81	  25	 GAS	206.75
52.55	3.38	  26	 ①	203.37
54.11	1.56	  27	 km 1 9 8	201.81
59.50	5.39	  28	 GAS	196.42
66.71	7.21	  29		189.21
70.98	4.27	  30	 ① 	184.94
84.81	13.83	  31	 ①	171.11
93.22	8.41	  32	 GAS	162.70

CH TC CHP PC	<b>207b</b>	SALIDA DE RECEPCIÓN TEHUACÁN	DIST.	<b>207</b>
	<b>207c</b>	ARCO DE META ALAMEDA CENTRAL CDMX	<b>255.92 km</b>	
TRAMO CRONOMETRADO / SPECIAL STAGE			PROM. • AVERAGE	TIME TIEMPO
			<b>95.97 km/h</b>	<b>02:40</b>

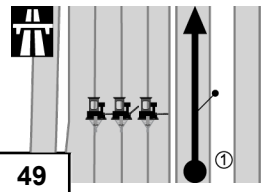

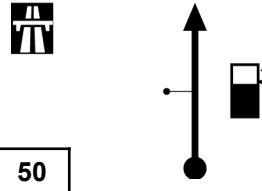

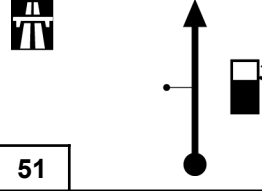

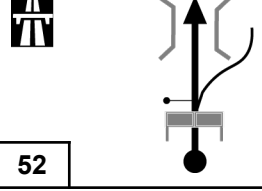
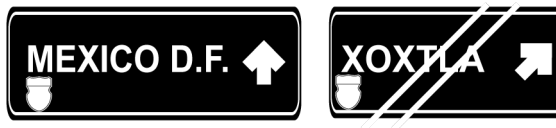
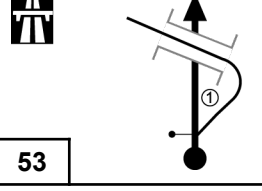
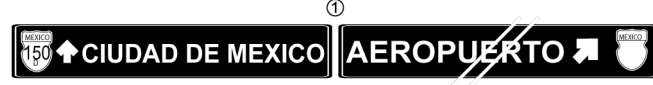
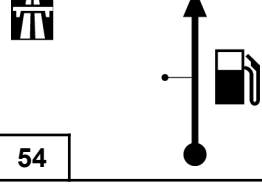

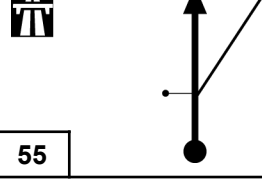
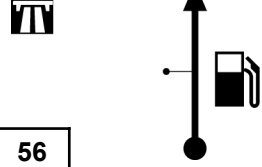

DISTANCIA • DISTANCE		DIRECCIÓN DIRECTION	INFORMACIÓN INFORMATION	DIST. REG. TO GO
TOTAL	PARC. • PART.			
95.62	2.40	 33		160.30
107.39	11.77	 34	 GAS	148.53
109.69	2.30	 35		146.23
110.14	0.45	 36	 Peaje Toll \$84 pesos	145.78
112.44	2.30	 37	 GAS	143.48
114.12	1.68	 38		141.80
117.36	3.24	 39		138.56
117.60	0.24	 40	 GAS	138.32

CH TC CHP PC	<b>207b</b>	SALIDA DE RECEPCIÓN TEHUACÁN	DIST.	<b>207</b>
	<b>207c</b>	ARCO DE META ALAMEDA CENTRAL CDMX	<b>255.92 km</b>	
TRAMO CRONOMETRADO / SPECIAL STAGE			PROM. • AVERAGE	TIME TIEMPO
			<b>95.97 km/h</b>	<b>02:40</b>


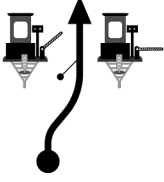


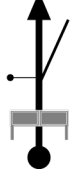




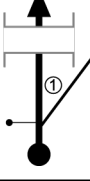



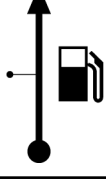


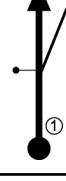





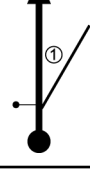



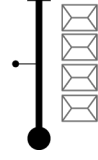

DISTANCIA • DISTANCE		DIRECCIÓN DIRECTION	INFORMACIÓN INFORMATION	DIST. REG. TO GO
TOTAL	PARC. • PART.			
118.93	1.33	 41		136.99
122.53	3.60	 42	 Mantenerse a la izquierda Keep left	133.39
122.67	0.14	 43		133.25
122.89	0.22	 44		133.03
126.00	3.11	 45		129.92
127.80	1.80	 46		128.12
130.37	2.57	 47		125.55
137.02	6.65	 48		118.90



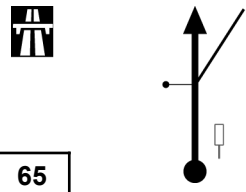

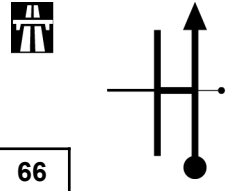

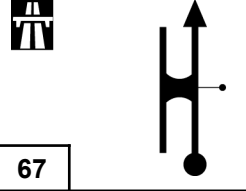

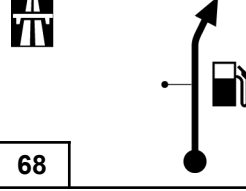

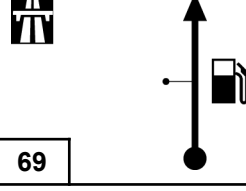

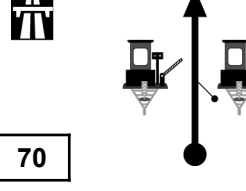

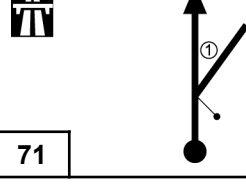

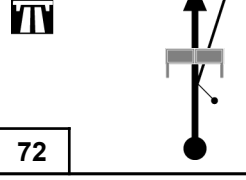

CH TC CHP PC	<b>207b</b>	SALIDA DE RECEPCIÓN TEHUACÁN	DIST.	<b>207</b>
	<b>207c</b>	ARCO DE META ALAMEDA CENTRAL CDMX	<b>255.92 km</b>	
TRAMO CRONOMETRADO / SPECIAL STAGE			PROM. • AVERAGE	TIME TIEMPO
			<b>95.97 km/h</b>	<b>02:40</b>

DISTANCIA • DISTANCE		DIRECCIÓN DIRECTION	INFORMACIÓN INFORMATION	DIST. REG. TO GO
TOTAL	PARC. • PART.			
137.35	0.33			118.57
140.88	3.53			115.04
141.88	1.00			114.04
143.42	1.54			112.50
150.15	6.73			105.77
151.30	1.15			104.62
152.54	1.24			103.38
153.29	0.75			102.63


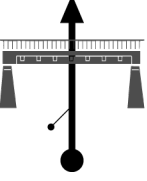
CH TC CHP PC	<b>207b</b>	SALIDA DE RECEPCIÓN TEHUACÁN	DIST.	<b>207</b>
	<b>207c</b>	ARCO DE META ALAMEDA CENTRAL CDMX	<b>255.92 km</b>	
TRAMO CRONOMETRADO / SPECIAL STAGE			PROM. • AVERAGE	TIME TIEMPO
			<b>95.97 km/h</b>	<b>02:40</b>

DISTANCIA • DISTANCE		DIRECCIÓN DIRECTION	INFORMACIÓN INFORMATION	DIST. REG. TO GO
TOTAL	PARC. • PART.			
154.81	1.52	  57	 \$48 pesos	101.11
159.28	4.47	  58	  	96.64
160.33	1.05	  59	 	95.59
163.15	2.82	  60	 GAS	92.77
168.18	5.03	  61		87.74
171.96	3.78	  62	 GAS	83.96
174.60	2.64	  63	 	81.32
183.55	8.95	  64	 Zona de restaurantes. Restaurant area.	72.37


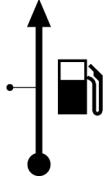

CH TC CHP PC	<b>207b</b>	SALIDA DE RECEPCIÓN TEHUACÁN	DIST.	<b>207</b>
	<b>207c</b>	ARCO DE META ALAMEDA CENTRAL CDMX	<b>255.92 km</b>	
TRAMO CRONOMETRADO / SPECIAL STAGE			PROM. • AVERAGE	TIME TIEMPO
			<b>95.97 km/h</b>	<b>02:40</b>


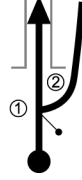


DISTANCIA • DISTANCE		DIRECCIÓN DIRECTION	INFORMACIÓN INFORMATION	DIST. REG. TO GO
TOTAL	PARC. • PART.			
188.19	4.64			67.73
195.78	7.59			60.14
204.96	9.18			50.96
214.12	9.16		 <p>GAS</p>	41.80
215.21	1.09		 <p>GAS</p>	40.71
218.49	3.28		 <p>\$156 pesos</p>	37.43
218.61	0.12			37.31
220.35	1.74			35.57

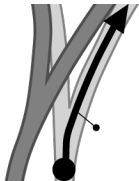

CH TC CHP PC	207b	SALIDA DE RECEPCIÓN TEHUACÁN	DIST.	207
	207c	ARCO DE META ALAMEDA CENTRAL CDMX	255.92 km	
TRAMO CRONOMETRADO / SPECIAL STAGE			PROM. • AVERAGE	TIME TIEMPO
			95.97 km/h	02:40


DISTANCIA • DISTANCE		DIRECCIÓN DIRECTION	INFORMACIÓN INFORMATION	DIST. REG. TO GO
TOTAL	PARC. • PART.			
228.50	8.15	  73		27.42

**Siguen varios kilómetros de obras carreteras. Podrían haber desviaciones creadas recientemente. Seguir de frente por carriles centrales a MEXICO.**  
*Several km of road works ahead. There could be ad hoc diversions.  
 Keep going straight using center lanes to "MEXICO".*

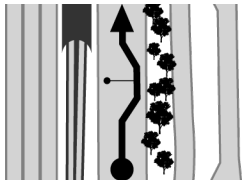

229.34	0.84	  74	 GAS	26.58
--------	------	--	--	-------

234.28	5.78	  75	 	21.64
--------	------	--	--	-------

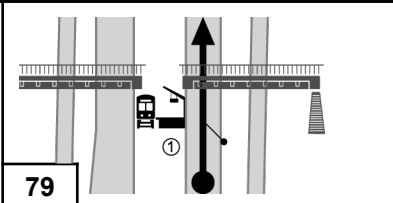

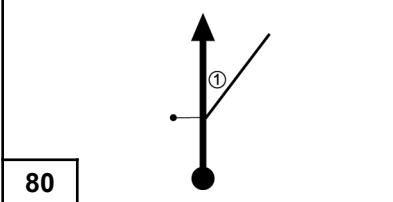

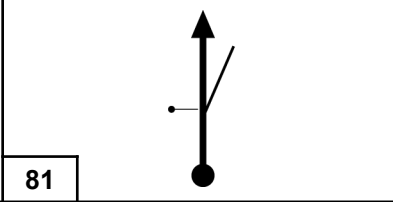
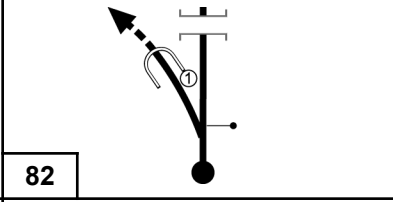

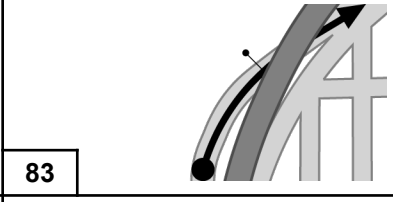
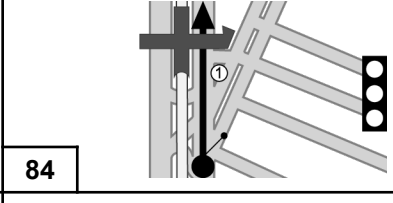

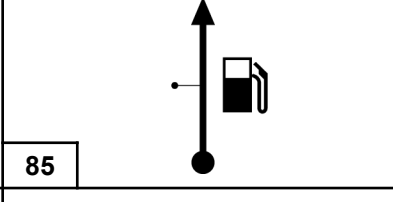

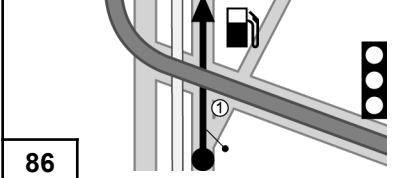

234.88	0.60	 76		21.04
--------	------	---	---	-------

235.60	0.72	 77		20.32
--------	------	---	--	-------

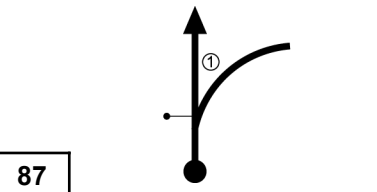

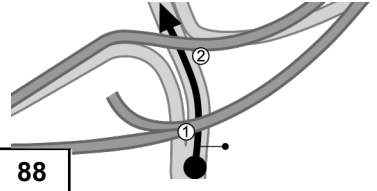

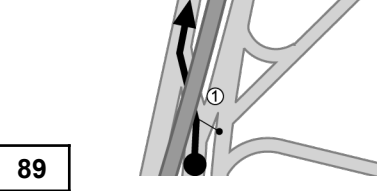

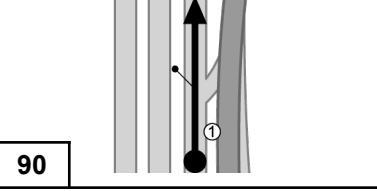

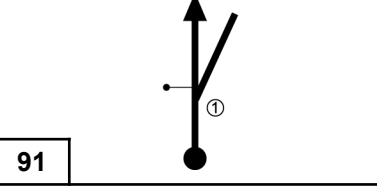
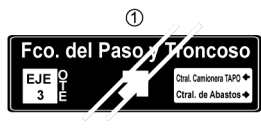
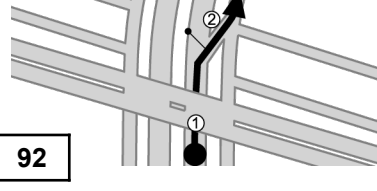

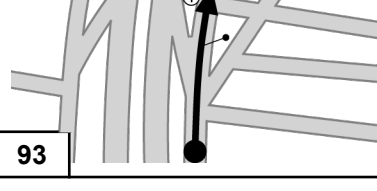

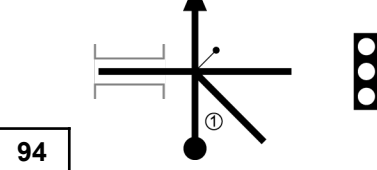

**Después de bajar del puente, estacionarse en la orilla derecha. El convoy esperará escolta policiaca para entrar a la ciudad.**  
*Upon descending from bridge, park on right hand side of the road.  
 The convoy will regroup and await police escort into the city.*

235.76	0.16	 78	<p>Reagrupamiento, esperar escolta de policia y seguir instrucciones.</p> <p><i>Regroup, wait for police escort and follow instructions.</i></p>	<p>20.16</p> 
--------	------	---	--	--

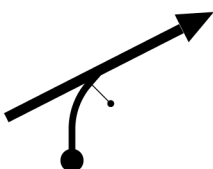

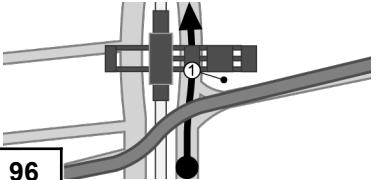

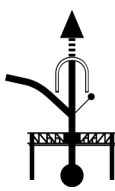

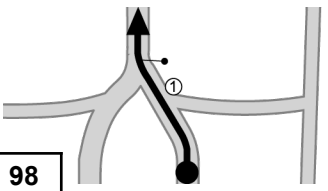
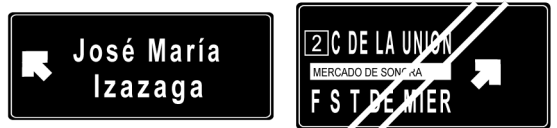
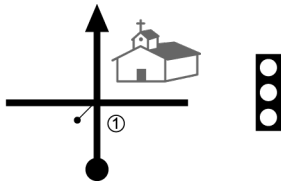

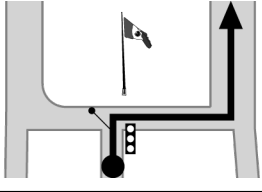
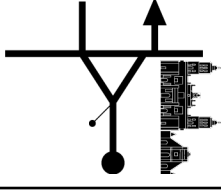
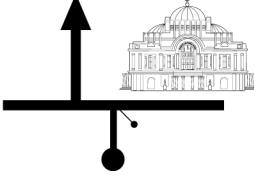
CH TC CHP PC	<b>207b</b>	SALIDA DE RECEPCIÓN TEHUACÁN	DIST.	<b>207</b>
	<b>207c</b>	ARCO DE META ALAMEDA CENTRAL CDMX	<b>255.92 km</b>	
TRAMO CRONOMETRADO / SPECIAL STAGE			PROM. • AVERAGE	TIME TIEMPO
			<b>95.97 km/h</b>	<b>02:40</b>

DISTANCIA • DISTANCE		DIRECCIÓN	INFORMACIÓN	DIST. REG.
TOTAL	PARC. • PART.	DIRECTION	INFORMATION	TO GO
235.94	0.18			19.98
237.76	1.82			18.16
239.63	1.87		Seguir por carriles centrales e ignorar salidas hasta siguiente instrucción. <i>Stay in center lanes and ignore all exits until next reference.</i>	16.29
244.75	5.12			11.17
245.22	0.47			10.70
245.43	0.21			10.49
245.64	0.21			10.28
246.35	0.71			9.57

CH TC CHP PC	<b>207b</b>	SALIDA DE RECEPCIÓN TEHUACÁN	DIST.	<b>207</b>
	<b>207c</b>	ARCO DE META ALAMEDA CENTRAL CDMX	<b>255.92 km</b>	
TRAMO CRONOMETRADO / SPECIAL STAGE			PROM. • AVERAGE	TIME TIEMPO
			<b>95.97 km/h</b>	<b>02:40</b>

DISTANCIA • DISTANCE		DIRECCIÓN	INFORMACIÓN	DIST. REG.
TOTAL	PARC. • PART.	DIRECTION	INFORMATION	TO GO
246.99	0.64			8.93
247.08	0.09			8.84
247.35	0.27			8.57
247.51	0.16			8.41
248.68	1.17		 Seguir por carriles centrales e ignorar salidas hasta siguiente instrucción. <i>Stay in center lanes and ignore all exits until next reference.</i>	7.24
250.65	1.97			5.27
250.75	0.10			5.17
251.06	0.31			4.86

CH TC CHP PC	<b>207b</b>	SALIDA DE RECEPCIÓN TEHUACÁN	DIST.	<b>207</b>
	<b>207c</b>	ARCO DE META ALAMEDA CENTRAL CDMX	<b>255.92 km</b>	
TRAMO CRONOMETRADO / SPECIAL STAGE			PROM. • AVERAGE	TIME TIEMPO
			<b>95.97 km/h</b>	<b>02:40</b>

DISTANCIA • DISTANCE		DIRECCIÓN	INFORMACIÓN	DIST. REG.
TOTAL	PARC. • PART.	DIRECTION	INFORMATION	TO GO
251.37	0.31			4.55
		95		
251.83	0.46			4.09
		96		
253.20	1.37			2.72
		97		
253.65	0.45			2.27
		98		
253.85	0.20			2.07
		99		
254.52	0.67			1.40
		100		
254.92	0.40			1.00
		101		
255.69	0.77		¡Sentido contrario! No intentar durante reconocimiento. <i>Wrong way! Do not try during reconnaissance.</i>	0.23
		102		

CH TC CHP PC	<b>207b</b>	SALIDA DE RECEPCIÓN TEHUACÁN	DIST.	<b>207</b>
	<b>207c</b>	ARCO DE META ALAMEDA CENTRAL CDMX	<b>255.92 km</b>	
TRAMO CRONOMETRADO / SPECIAL STAGE			PROM. • AVERAGE	TIME TIEMPO
			<b>95.97 km/h</b>	<b>02:40</b>

DISTANCIA • DISTANCE		DIRECCIÓN	INFORMACIÓN	DIST. REG.						
TOTAL	PARC. • PART.	DIRECTION	INFORMATION	TO GO						
<b>255.92</b>	<b>0.23</b>		 <p><b>Sobre Avenida Juárez frente a la Alameda Central.</b> <i>Along Juárez Ave. by Central Park.</i></p> <table border="1"> <tr> <td>GPS</td> <td>N</td> <td>19.434450°</td> </tr> <tr> <td></td> <td>W</td> <td>-99.142350°</td> </tr> </table>	GPS	N	19.434450°		W	-99.142350°	<b>0.00</b>
GPS	N	19.434450°								
	W	-99.142350°								