



**Día 3 / *Day 3***

**CDMX – Querétaro**

# ITINERARIO DEL DÍA

## ITINERARY FOR THE DAY



# La Carrera Panamericana 2024

*The Ultimate Road Race*

**Día 3 (Dom. 13/10/2024) / Day 3 (Sun. 13/10/2024) - CDMX- QRO**

Control Control	Lugar / Location	Distancias / Distances			Tiempo Objetivo Target Time	Hora Primer Competidor 1st Car Due
		Velocidad Speed Sect.	Tránsito Liaison	Total Total		
CHP 300	Arco de Salida Edificio Calakmul, Santa Fé, CDMX					7:00
CH 301	Presa de Iturbide		39.09	39.09	0:55	7:55
<b>TC 301</b>	<b>Presa de Iturbide</b>	<b>12.14</b>				<b>7:58</b>
CH 302	Jiquipilco		8.73	20.87	0:20	8:18
<b>TC 302</b>	<b>Jiquipilco I</b>	<b>12.22</b>				<b>8:21</b>
CH 303	Centro Ceremonial Otomí		31.93	44.15	1:11	9:32
<b>TC 303</b>	<b>Centro Ceremonial Otomí</b>	<b>8.00</b>				<b>9:35</b>
CH 304	Jiquipilco		5.45	13.45	0:27	10:02
<b>TC 304</b>	<b>Jiquipilco II</b>	<b>12.22</b>				<b>10:05</b>
CH 305	El Sacacorchos		77.40	89.62	1:26	11:31
<b>TC 305</b>	<b>El Sacacorchos</b>	<b>4.88</b>				<b>11:34</b>
CHP 305a	Entrada a Servicio Temascalcingo		8.54	13.42	0:24	11:58
<b>Serv-C</b>	<b>Servicio en Temascalcingo</b>	<b>(49.46)</b>	<b>(171.14)</b>	<b>(220.60)</b>	<b>1:00</b>	
CH 305b	Salida de Servicio					12:58
CH 306	Caleras de Bernal		155.05	155.05	2:15	15:13
<b>TC 306</b>	<b>Caleras de Bernal</b>	<b>6.74</b>				<b>15:16</b>
CHP 306a	Arco de Meta Jardín Zenea, Qro.		67.77	74.51	1:22	16:38
<b>Totales del Día 3 / Day 3 Totals</b>		<b>56.20</b>	<b>393.96</b>	<b>450.16</b>		

Etapas / Stage 3

V2.2 LCP24

# MAPA DEL DÍA DAY MAP

**Día 3**  
**CDMX-Qro.**  
Day 3 CDMX-Qro.



Inico T.C. / S.S. Start



Final T.C. / S.S. Finish



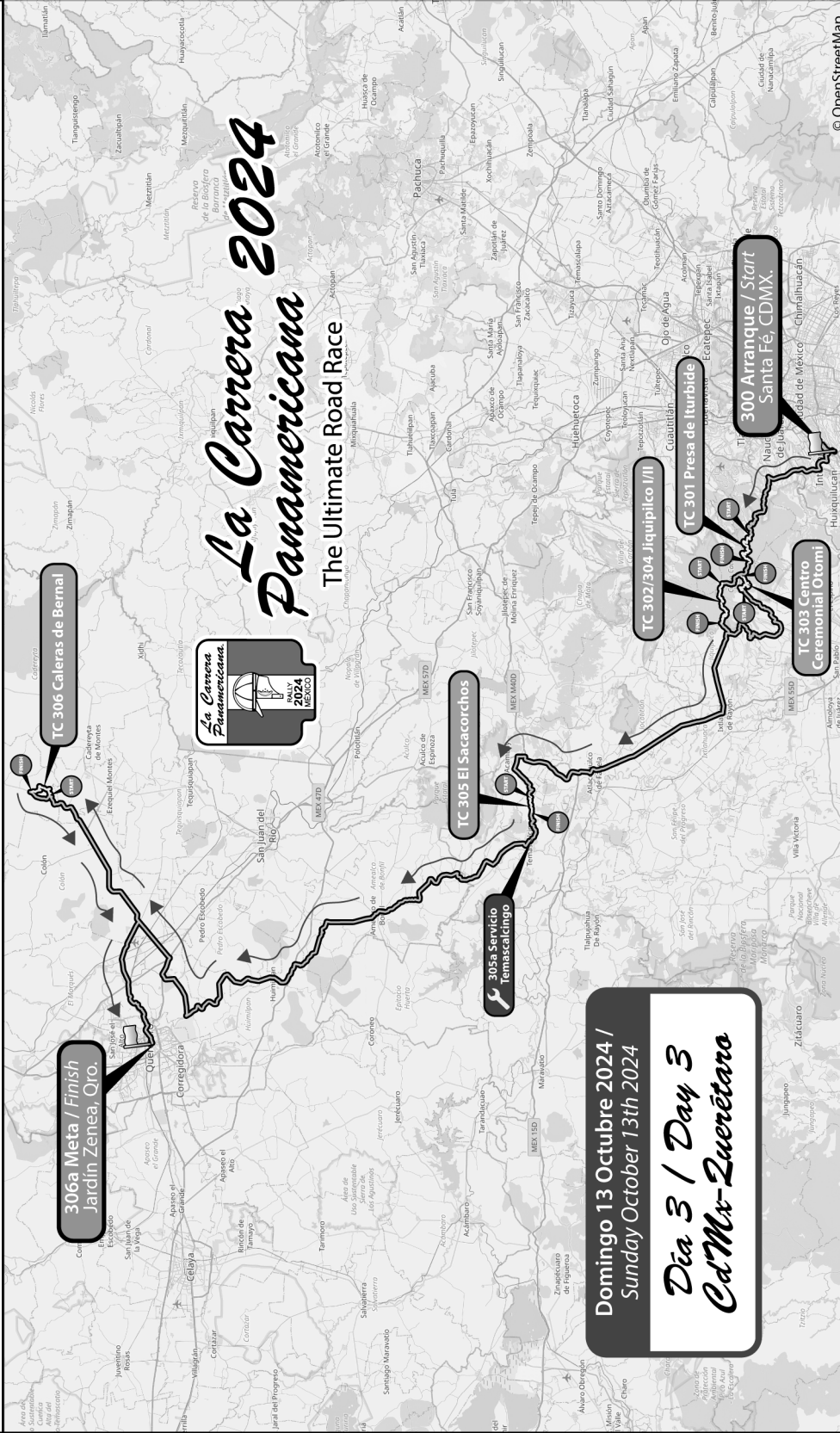
Ruta Competidores /  
Rally Route



Servicio Mecánico /  
Mechanic Service



La Carrera Panamericana 2024  
V 2.0



© OpenStreetMap



**México**

**ARCO DE SALIDA EDIFICIO  
CALAKMUL, SANTA FÉ, CDMX**

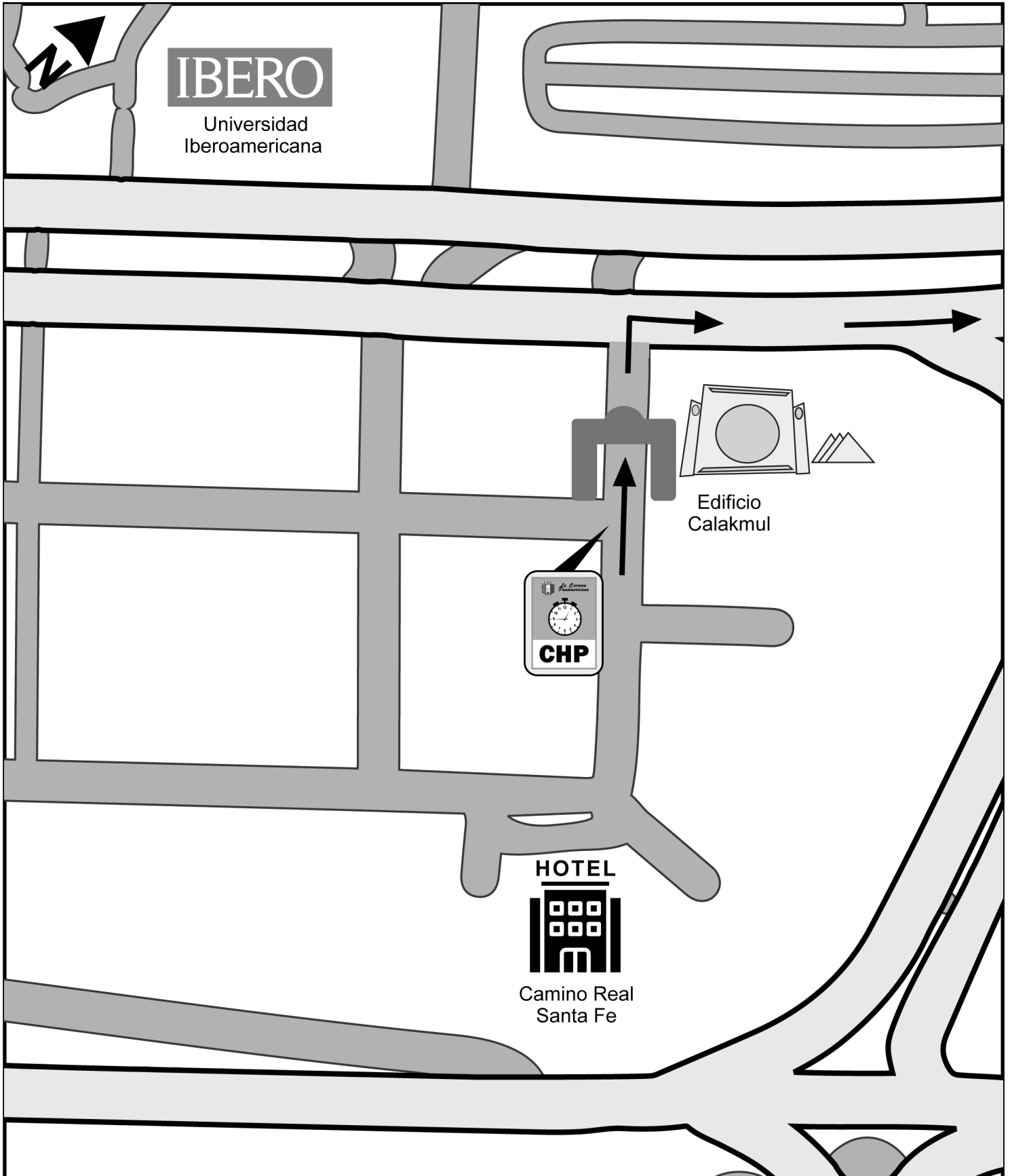
**CEREMONIA**

**CHP**

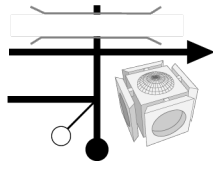




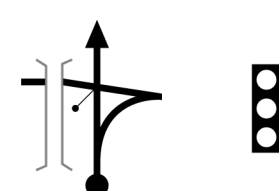
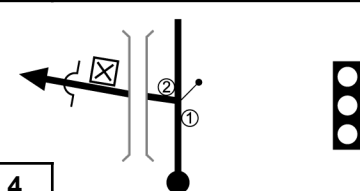



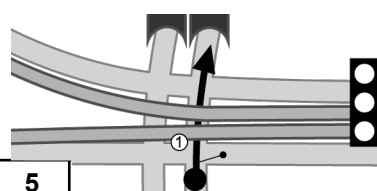




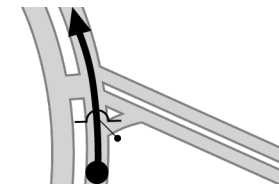
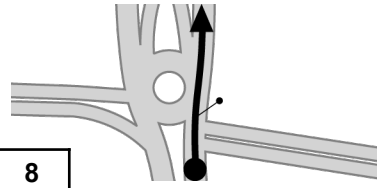
*CEREMONY*

*PC*

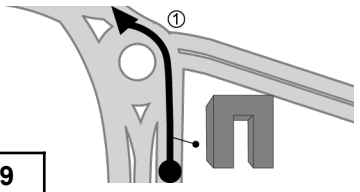

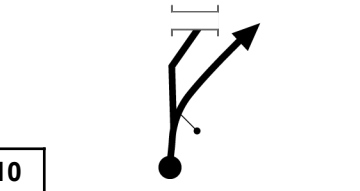
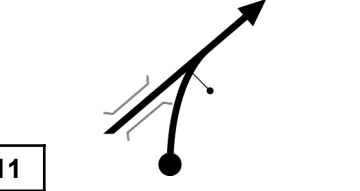
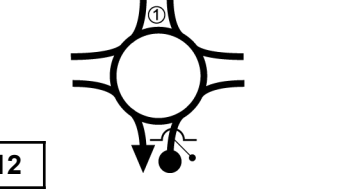

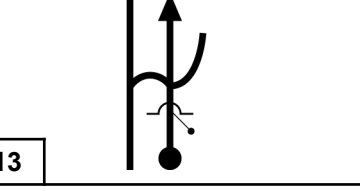
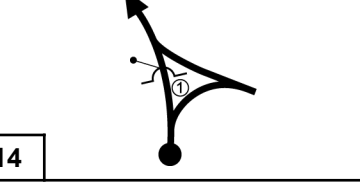

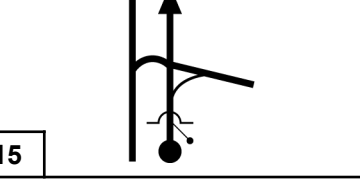
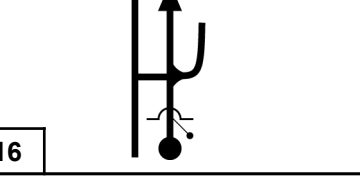
**300**






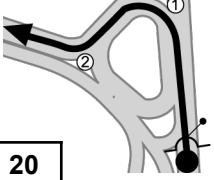

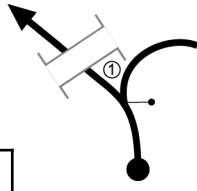
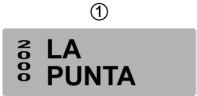

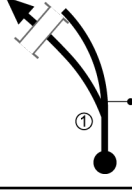

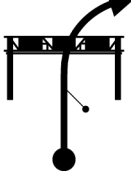

CHP PC CH TC	300	ARCO DE SALIDA EDIFICIO CALAKMUL, SANTA FÉ, CDMX	DIST.	300
	301	PRESA DE ITURBIDE	39.09 km	
TRAMO CRONOMETRADO / SPECIAL STAGE			PROM. • AVERAGE	TIME TIEMPO
			42.64 km/h	00:55

DISTANCIA • DISTANCE		DIRECCIÓN	INFORMACIÓN	DIST. REG.
TOTAL	PARC. • PART.	DIRECTION	INFORMATION	TO GO
0.00	0.00		 <p>Frente a entrada del Edificio Calakmul. Entrance to "Calakmul" Building.</p> <p>GPS N 19.368413° W -99.261997°</p>	39.09
0.14	0.14		 	38.95
0.33	0.19			38.76
0.60	0.27		  	38.49
0.87	0.27		<p>Entrada a túnel Into tunnel</p> 	38.22
1.54	0.67		  <p>4 Topes en próximos 800m. 4 Speedbumps in the next 800m.</p>	37.55
2.48	0.94			36.61
2.57	0.09			36.52



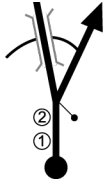




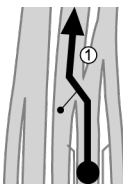



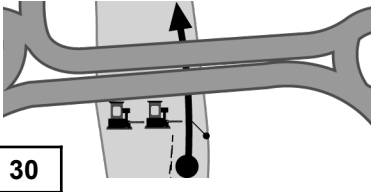



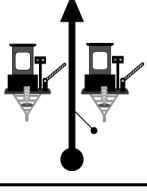
CHP PC CH TC	<b>300</b>	ARCO DE SALIDA EDIFICIO CALAKMUL, SANTA FÉ, CDMX	DIST.	<b>300</b>
	<b>301</b>	PRESA DE ITURBIDE	<b>39.09 km</b>	
TRAMO CRONOMETRADO / SPECIAL STAGE			PROM. • AVERAGE	TIME TIEMPO
			<b>42.64 km/h</b>	<b>00:55</b>

DISTANCIA • DISTANCE		DIRECCIÓN DIRECTION	INFORMACIÓN INFORMATION	DIST. REG. TO GO
TOTAL	PARC. • PART.			
2.90	0.33	 <p>9</p>		36.19
3.05	0.15	 <p>10</p>		36.04
3.15	0.10	 <p>11</p>		35.94
3.33	0.18	 <p>12</p>		35.76
3.47	0.14	 <p>13</p>		35.62
3.84	0.37	 <p>14</p>		35.25
4.06	0.22	 <p>15</p>		35.03
4.41	0.35	 <p>16</p>		34.68

CHP PC CH TC	<b>300</b>	ARCO DE SALIDA EDIFICIO CALAKMUL, SANTA FÉ, CDMX	DIST.	<b>300</b>
	<b>301</b>	PRESA DE ITURBIDE	<b>39.09 km</b>	
TRAMO CRONOMETRADO / SPECIAL STAGE			PROM. • AVERAGE	TIME TIEMPO
			<b>42.64 km/h</b>	<b>00:55</b>

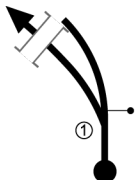





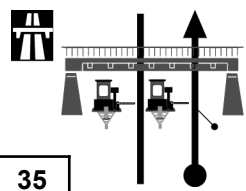
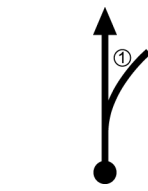


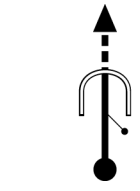
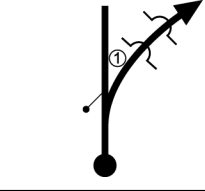


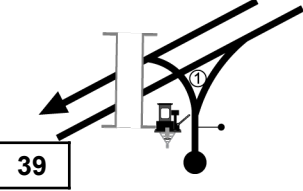



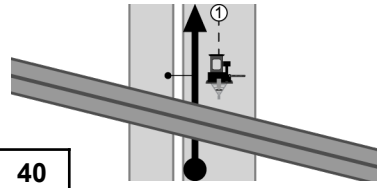

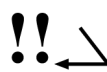
DISTANCIA • DISTANCE		DIRECCIÓN	INFORMACIÓN	DIST. REG.
TOTAL	PARC. • PART.	DIRECTION	INFORMATION	TO GO
5.14	0.73	 17		33.95
5.35	0.21	 18		33.74
5.59	0.24	 19		33.50
5.92	0.33	 20		33.17
6.46	0.54	 21		32.63
6.68	0.22	 22	3 Topes en próximos 400m. 3 Speedbumps in the next 400m.	32.41
7.29	0.61	 23		31.80
7.52	0.23	 24		31.57

CHP PC CH TC	<b>300</b>	ARCO DE SALIDA EDIFICIO CALAKMUL, SANTA FÉ, CDMX	DIST.	<b>300</b>
	<b>301</b>	PRESA DE ITURBIDE	<b>39.09 km</b>	
TRAMO CRONOMETRADO / SPECIAL STAGE			PROM. • AVERAGE	TIME TIEMPO
			<b>42.64 km/h</b>	<b>00:55</b>

DISTANCIA • DISTANCE		DIRECCIÓN	INFORMACIÓN	DIST. REG.
TOTAL	PARC. • PART.	DIRECTION	INFORMATION	TO GO
8.62	1.10		 GAS	30.47
		25		
8.86	0.24		 	30.23
		26		
9.04	0.18		 Izquierda por arriba del puente. <i>Left onto bridge.</i>	30.05
		27		
9.46	0.42		 	29.63
		28		
10.23	0.77			28.86
		29		
10.72	0.49		Pasar caseta sin detenerse. <i>Pass by toll booth without stopping.</i>	28.37
		30		
10.85	0.13		 	28.24
		31		
10.95	0.10		Recoger ticket (en caso de no tener TAG). <i>Take ticket (in case you don't have an RFID TAG).</i>	28.14
		32		



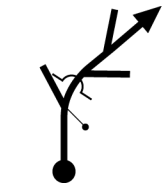
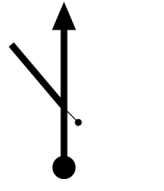
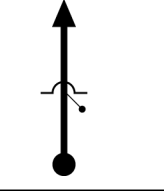
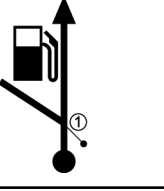



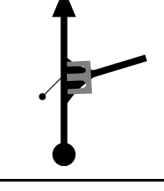
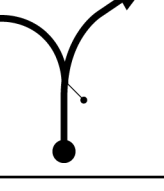
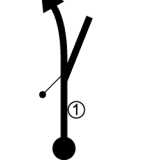

CHP PC CH TC	<b>300</b>	ARCO DE SALIDA EDIFICIO CALAKMUL, SANTA FÉ, CDMX	DIST.	<b>300</b>
	<b>301</b>	PRESA DE ITURBIDE	<b>39.09 km</b>	
TRAMO CRONOMETRADO / SPECIAL STAGE			PROM. • AVERAGE	TIME TIEMPO
			<b>42.64 km/h</b>	<b>00:55</b>

DISTANCIA • DISTANCE		DIRECCIÓN	INFORMACIÓN	DIST. REG.
TOTAL	PARC. • PART.	DIRECTION	INFORMATION	TO GO
12.52	1.57	 33	 	26.57
13.40	0.88	 34	 	25.69
15.27	1.87	 35		23.82
15.92	0.65	 36	 	23.17
19.62	3.70	 37		19.47
21.77	2.15	 38	 	17.32
22.01	0.24	 39	  	17.08
22.12	0.11	 40	 <p>No pasar por caseta. Don't go through toll booth.</p>	16.97 

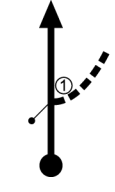


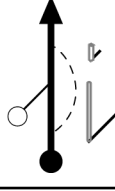





CHP PC CH TC	<b>300</b>	ARCO DE SALIDA EDIFICIO CALAKMUL, SANTA FÉ, CDMX	DIST.	<b>300</b>
	<b>301</b>	PRESA DE ITURBIDE	<b>39.09 km</b>	
TRAMO CRONOMETRADO / SPECIAL STAGE			PROM. • AVERAGE	TIME TIEMPO
			<b>42.64 km/h</b>	<b>00:55</b>

DISTANCIA • DISTANCE		DIRECCIÓN DIRECCION	INFORMACIÓN INFORMATION	DIST. REG. TO GO
TOTAL	PARC. • PART.			
22.30	0.18	 41	CARNITAS EL PASO TEPA                      Piso malo en los próximos 5 km. <i>Rough road for the next 5 km.</i>	16.79
23.74	1.44	 42		15.35
23.99	0.25	 43	 Escuela Primaria <i>Elementary School</i>	15.10
25.28	1.29	 44	BIENVENIDOS A JILOTZINGO	13.81
25.72	0.44	 45	 Escuela Preparatoria <i>high School</i>	13.37
26.47	0.75	 46		12.62
26.93	0.46	 47	 Escuela Secundaria <i>School</i>	12.16
27.33	0.40	 48		11.76

CHP PC CH TC	<b>300</b>	ARCO DE SALIDA EDIFICIO CALAKMUL, SANTA FÉ, CDMX	DIST.	<b>300</b>
	<b>301</b>	PRESA DE ITURBIDE	<b>39.09 km</b>	
TRAMO CRONOMETRADO / SPECIAL STAGE			PROM. • AVERAGE	TIME TIEMPO
			<b>42.64 km/h</b>	<b>00:55</b>

DISTANCIA • DISTANCE		DIRECCIÓN DIRECTION	INFORMACIÓN INFORMATION	DIST. REG. TO GO
TOTAL	PARC. • PART.			
28.61	1.28	 49		10.48
29.59	0.98	 50		9.50
30.07	0.48	 51		9.02
30.52	0.45	 52	 GAS 	8.57
32.15	1.63	 53		6.94
33.38	1.23	 54		5.71
34.69	1.31	 55		4.40
36.35	1.66	 56		2.74

CHP PC CH TC	<b>300</b>	ARCO DE SALIDA EDIFICIO CALAKMUL, SANTA FÉ, CDMX	DIST.	<b>300</b>
	<b>301</b>	PRESA DE ITURBIDE	<b>39.09 km</b>	
TRAMO CRONOMETRADO / SPECIAL STAGE			PROM. • AVERAGE	TIME TIEMPO
			<b>42.64 km/h</b>	<b>00:55</b>

DISTANCIA • DISTANCE		DIRECCIÓN DIRECTION	INFORMACIÓN INFORMATION	DIST. REG. TO GO
TOTAL	PARC. • PART.			
38.97	2.62		 <p>Claro pequeño LD, entre poste de madera y columna de concreto a medio construir. Small clearing right side, between wooden pole and half-constructed concrete column.</p> <p><b>4G</b>  N 19.519739° W -99.421433°</p>	0.12
39.09	0.12		 <p><b>CH</b></p>	0.00
39.23	0.14		 <p><b>A</b></p> <p>Entrada a cabañas LD. Entrance to cabins on the right.</p> <p> (Cascos y cinturones) (Helmets and seatbelts)</p> <p> N 19.520660° W -99.422089°</p>	

**PRESA DE ITURBIDE**

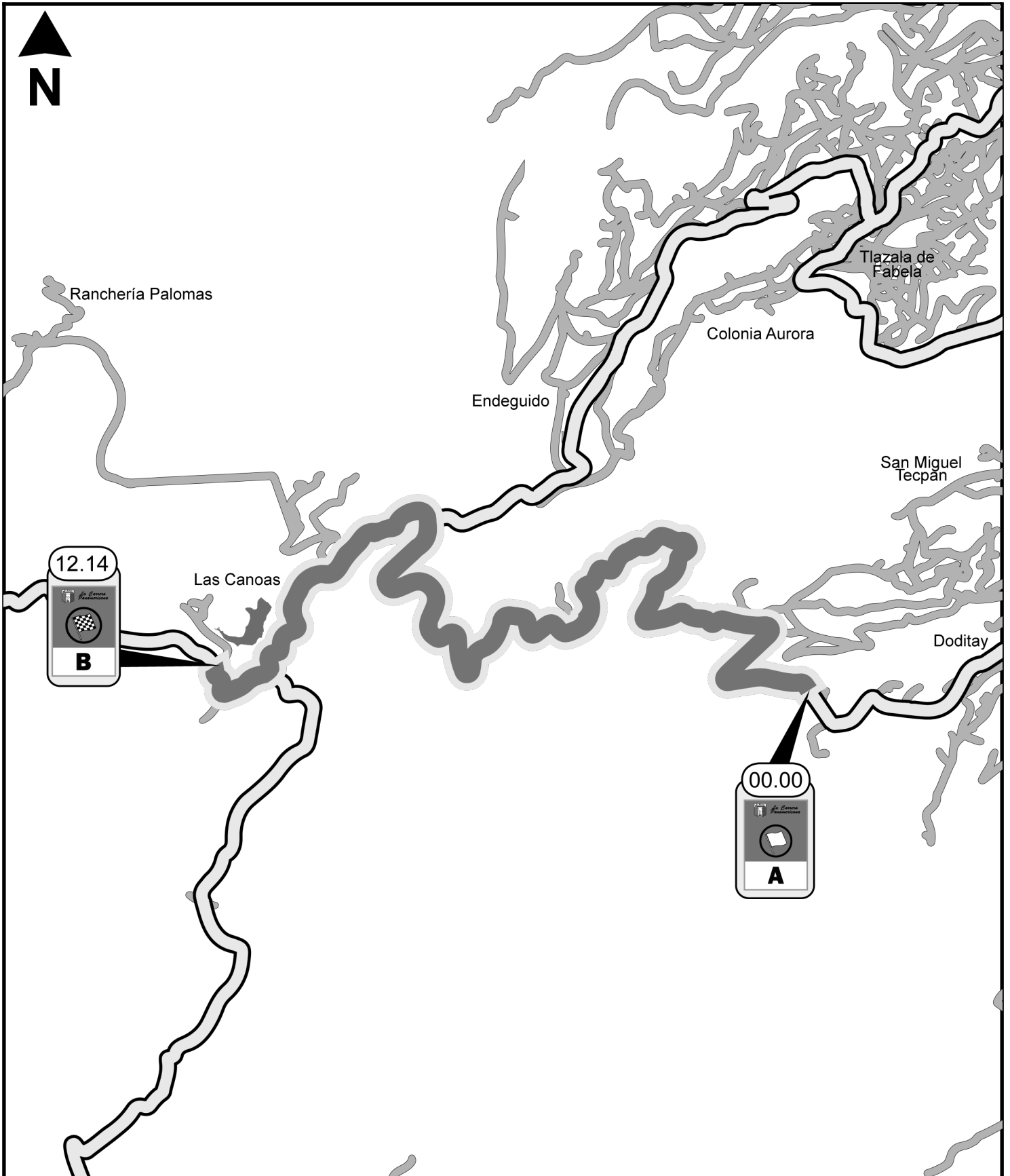
**TRAMO CRONOMETRADO**

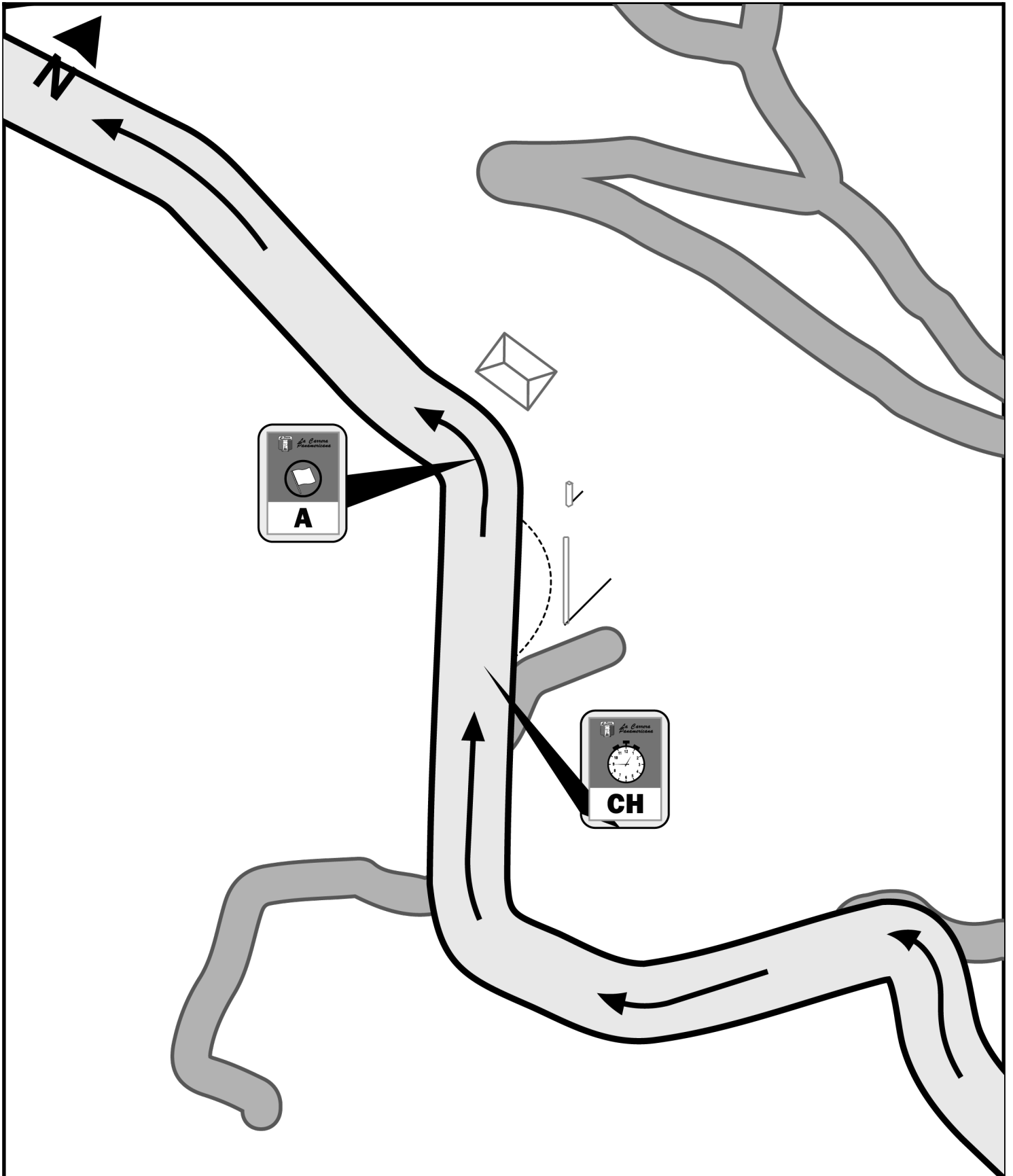
**TC**

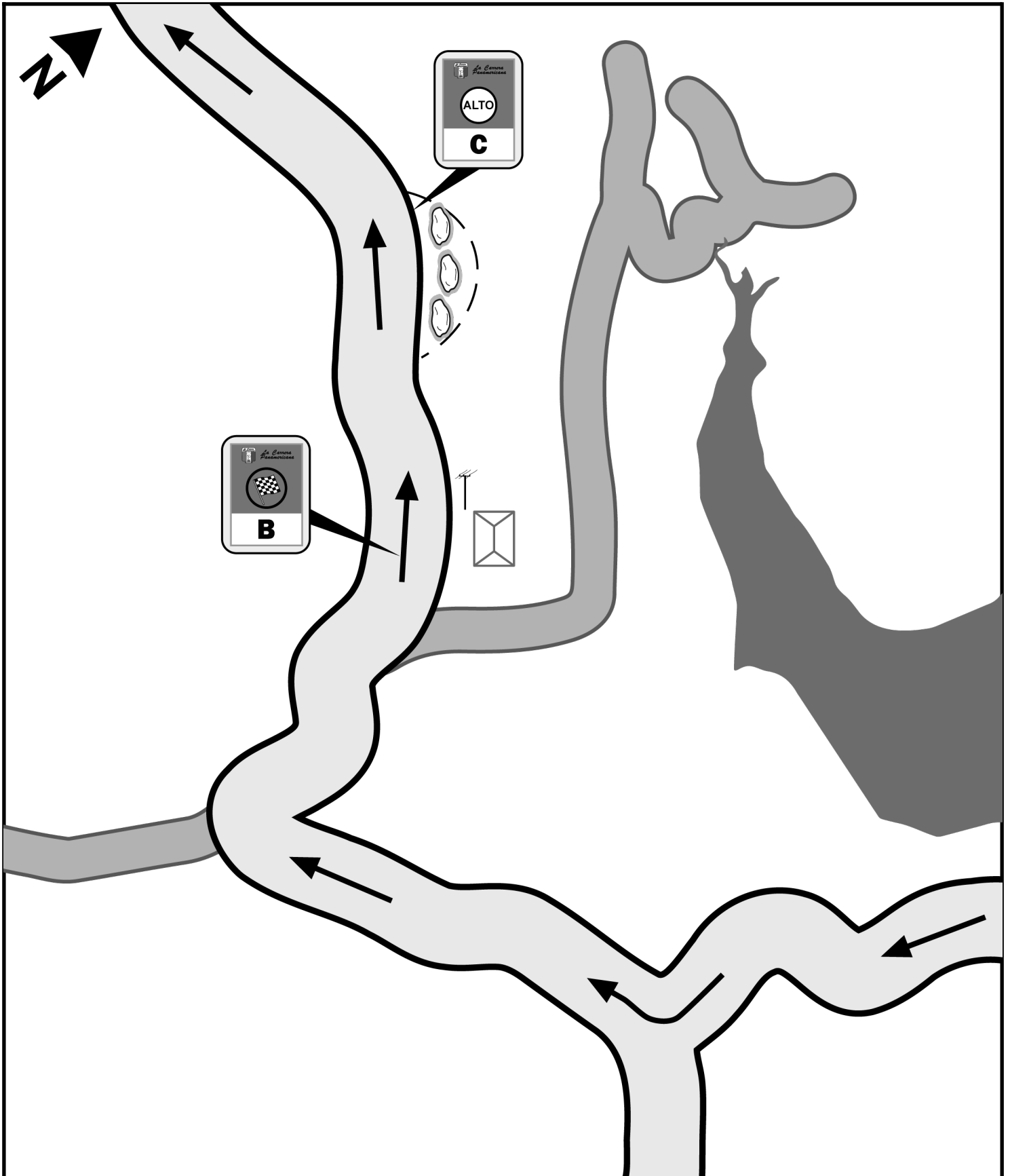
**301**

*SPECIAL STAGE*

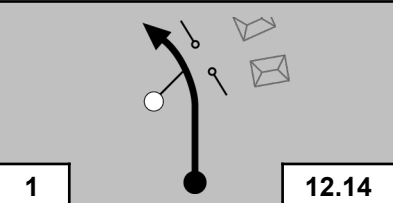

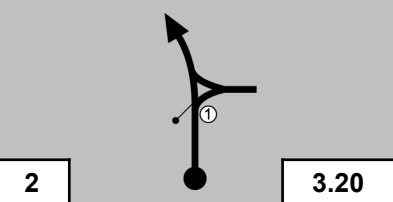

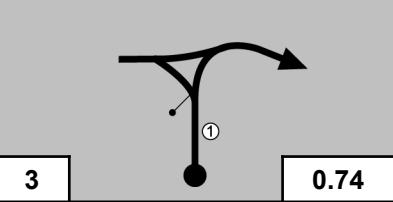

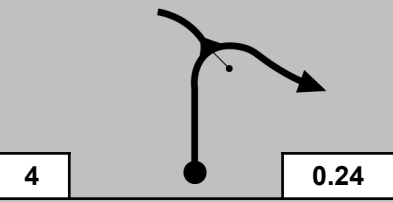
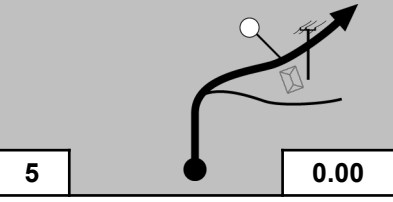

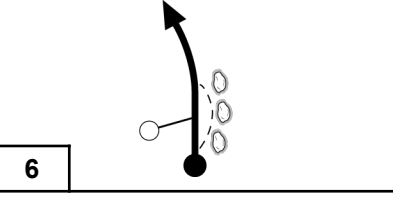

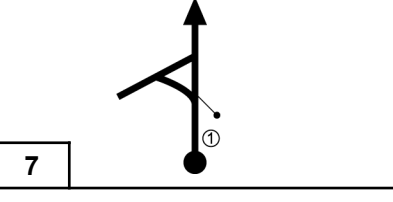

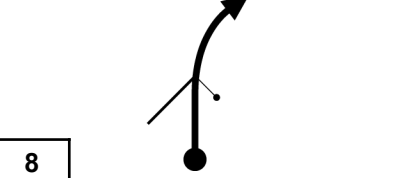
**SS**





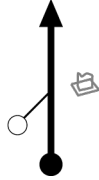


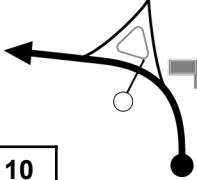





TC SS CH TC	301	PRESA DE ITURBIDE	DIST.	301	
	302	JIQUIPILCO	20.87 km		
TRAMO CRONOMETRADO / SPECIAL STAGE			PROM. • AVERAGE	TIME TIEMPO	
301	PRESA DE ITURBIDE		12.14 km	62.61 km/h	00:20

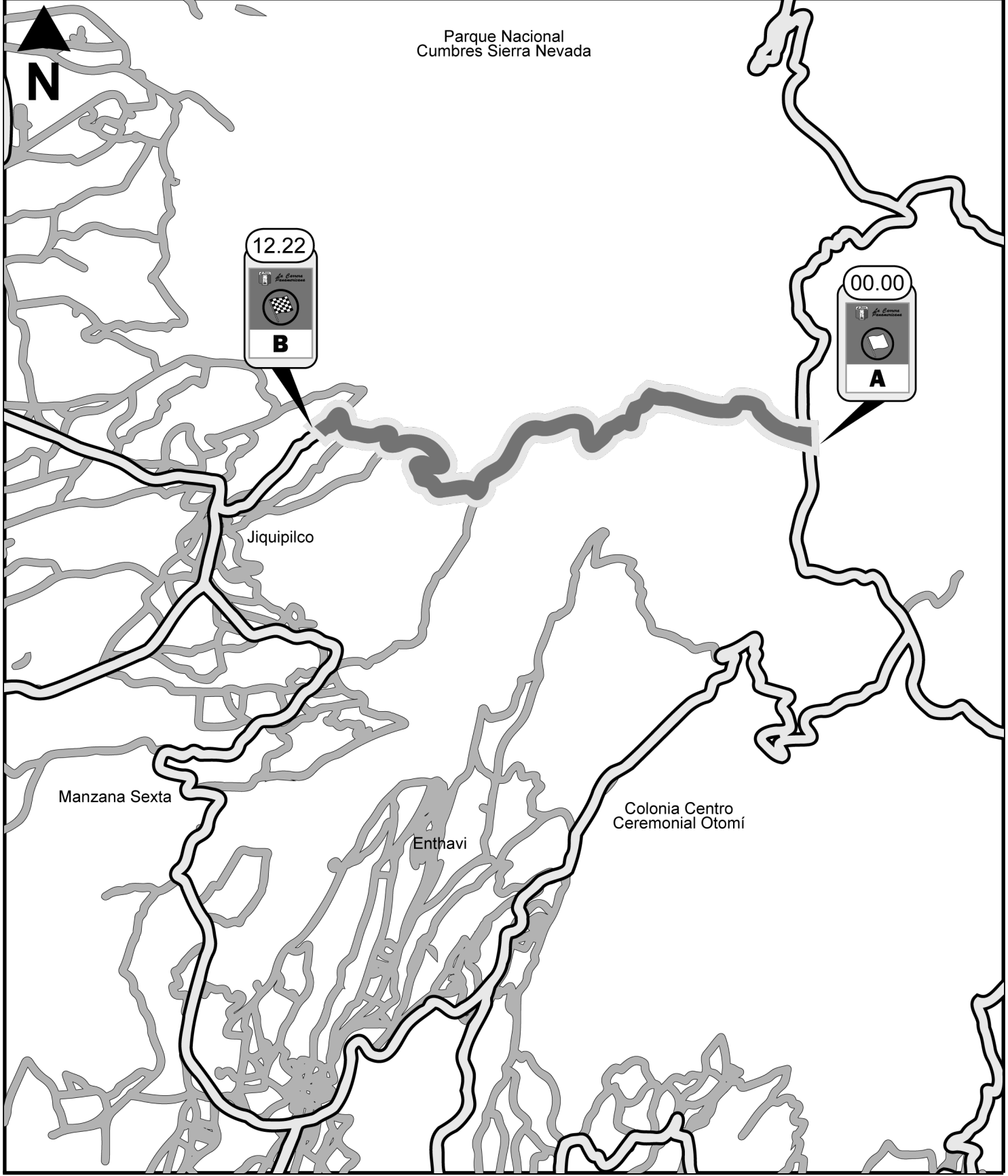
DISTANCIA • DISTANCE		DIRECCIÓN	INFORMACIÓN	DIST. REG.
TOTAL	PARC. • PART.	DIRECTION	INFORMATION	TO GO
0.00	0.00		 <p><b>Entrada a cabañas LD.</b> <i>Entrance to cabins on the right.</i></p> <p>(Casco y cinturones) <i>(Helmets and seatbelts)</i></p> <p>GPS N 19.520660° W -99.422089°</p>	20.87
8.94	8.94			11.93
11.40	2.46			9.47
11.90	0.50			8.97
12.14	0.24		 <p><b>Asador/puesto pequeño después de curva derecha.</b> <i>Small stand after right corner.</i></p> <p>GPS N 19.522116° W -99.472722°</p>	8.73
12.50	0.36		 <p><b>Claro LD con piedras.</b> <i>Clearing right side with rocks.</i></p> <p>GPS N 19.524160° W -99.475159°</p>	8.37
15.97	3.47			4.90
19.58	3.61			1.29

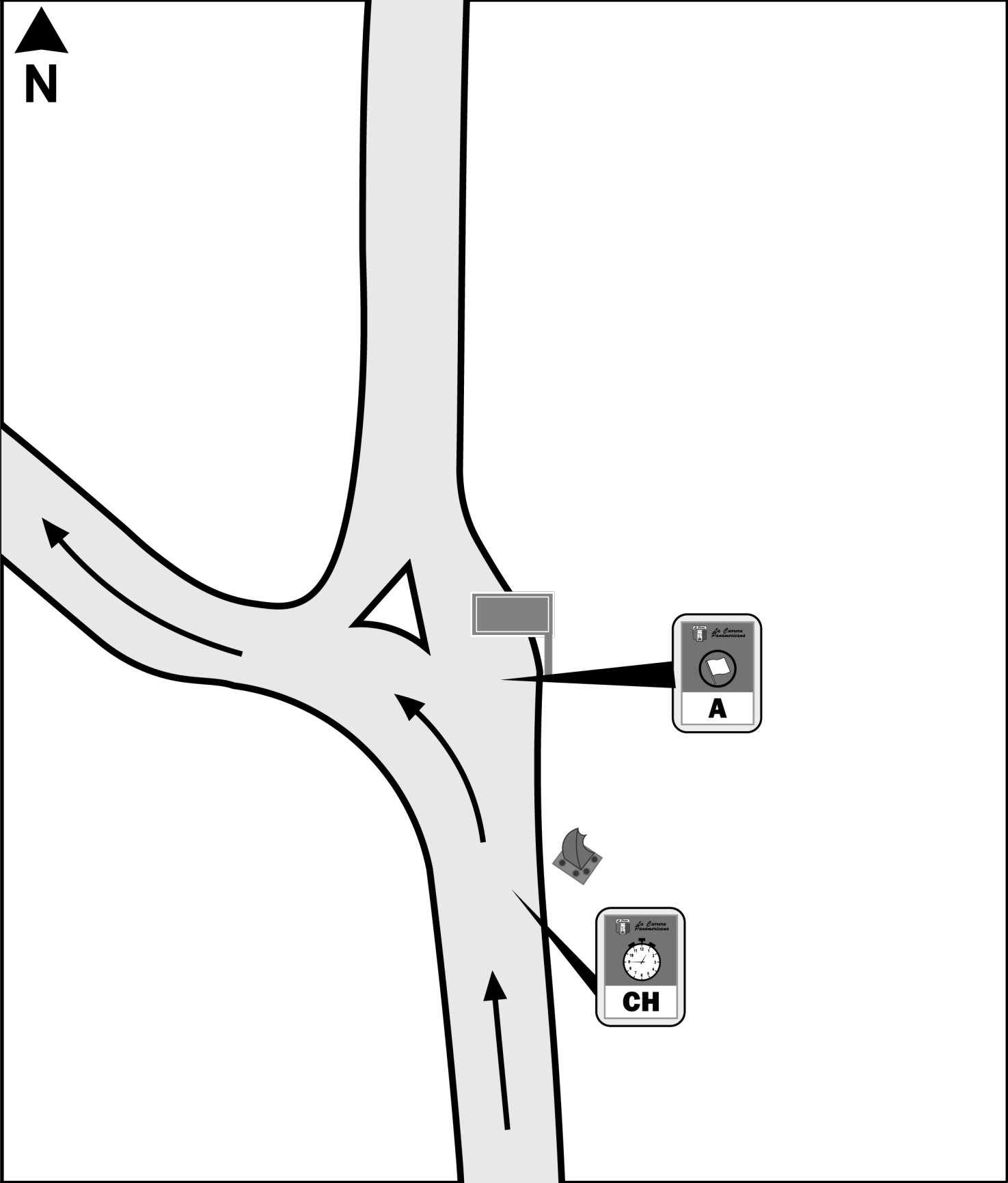


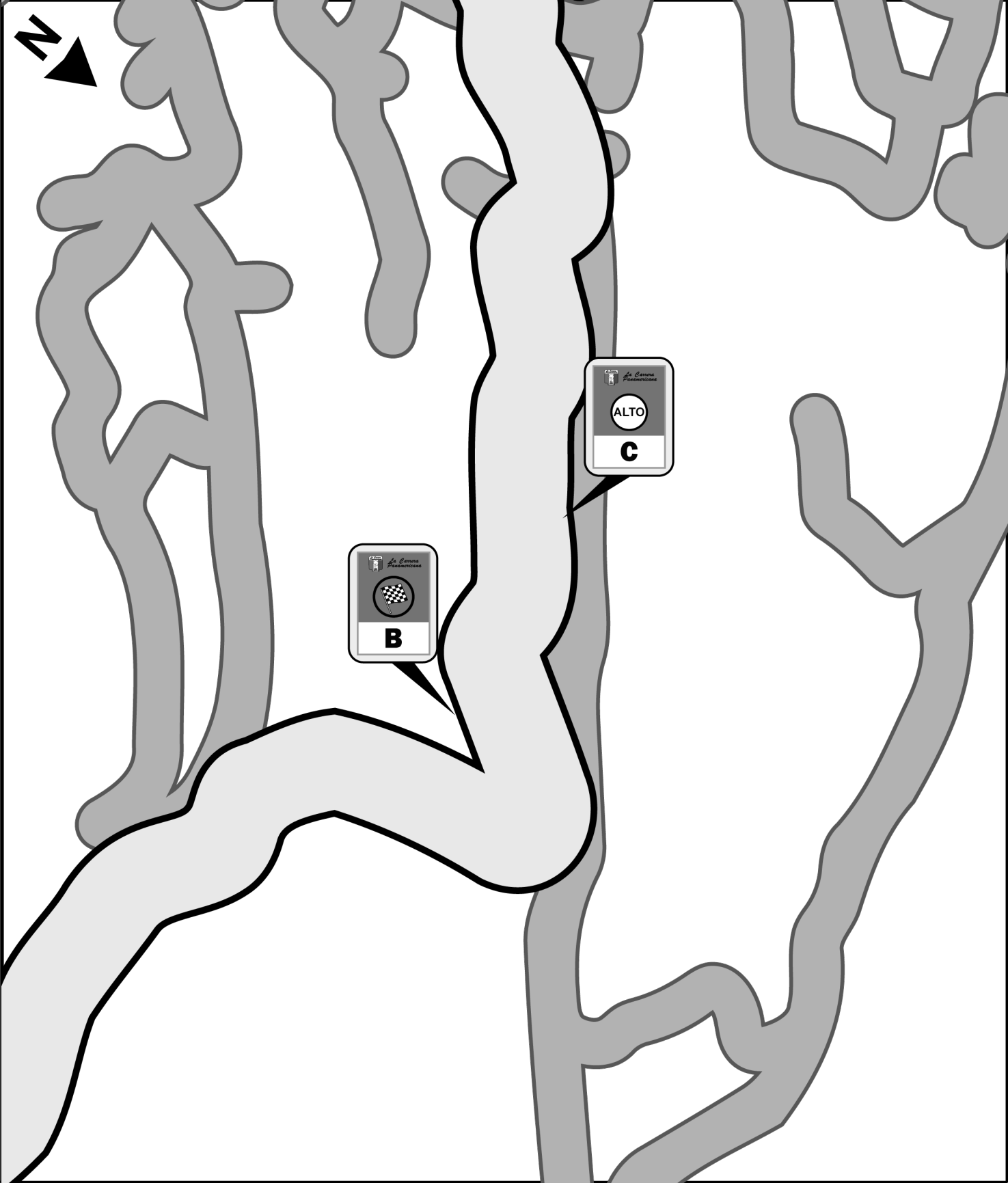
TC SS CH TC	301	PRESA DE ITURBIDE	DIST.	301	
	302	JIQUIPILCO	20.87 km		
TRAMO CRONOMETRADO / SPECIAL STAGE			PROM. • AVERAGE	TIME TIEMPO	
301	PRESA DE ITURBIDE		12.14 km	62.61 km/h	00:20

DISTANCIA • DISTANCE		DIRECCIÓN DIRECTION	INFORMACIÓN INFORMATION	DIST. REG. TO GO				
TOTAL	PARC. • PART.							
20.87	1.29	 9	 <p><b>CH</b></p> <p>Base metálica rota LD. <i>Broken metal base on right side.</i></p>  <table border="1"> <tr><td>N</td><td>19.569350°</td></tr> <tr><td>W</td><td>-99.511940°</td></tr> </table>	N	19.569350°	W	-99.511940°	0.00
N	19.569350°							
W	-99.511940°							
20.98	0.11	 10	 <p><b>A</b></p> <p>Esquina de isla triangular. <i>Corner of triangular island.</i></p>  <p>(Cascos y cinturones) <i>(Helmets and seatbelts)</i></p>  <table border="1"> <tr><td>N</td><td>19.570180°</td></tr> <tr><td>W</td><td>-99.512298°</td></tr> </table>	N	19.570180°	W	-99.512298°	
N	19.570180°							
W	-99.512298°							

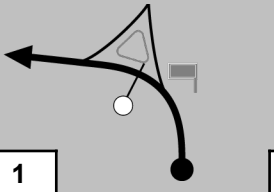


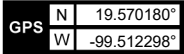
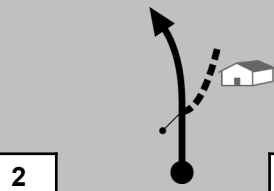
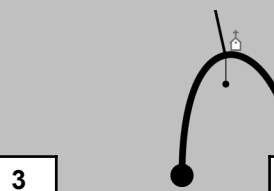
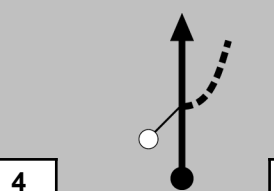


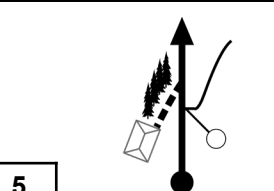


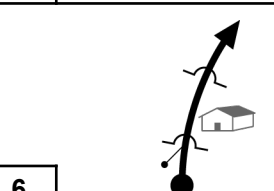

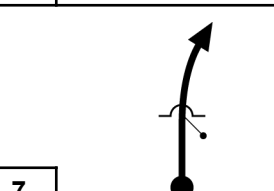
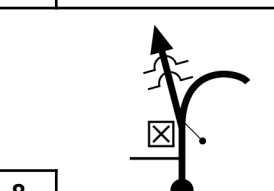


Parque Nacional  
Cumbres Sierra Nevada



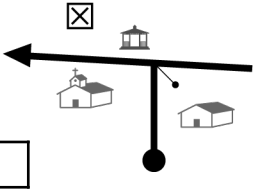


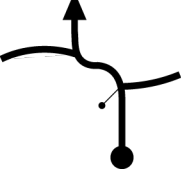
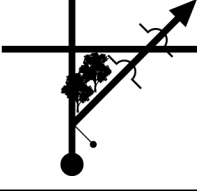


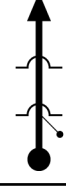
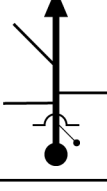
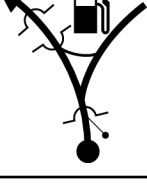

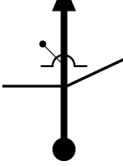




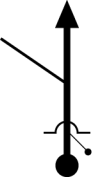
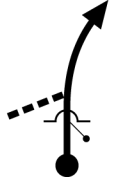
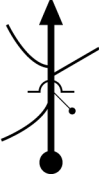
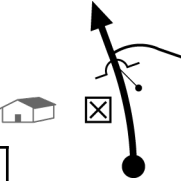


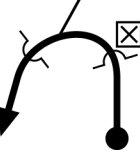


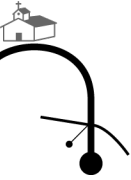
TC SS CH TC	302	JIQUIPILCO	DIST.	302	
	303	CENTRO CEREMONIAL OTOMÍ	44.15 km		
TRAMO CRONOMETRADO / SPECIAL STAGE			PROM. • AVERAGE	TIME TIEMPO	
302	JIQUIPILCO I		12.22 km	37.31 km/h	01:11

DISTANCIA • DISTANCE		DIRECCIÓN	INFORMACIÓN	DIST. REG.
TOTAL	PARC. • PART.	DIRECTION	INFORMATION	TO GO
0.00	0.00	 1 12.22	 Esquina de isla triangular. Corner of triangular island.  IXTLAHUACAN VILLA DEL CARBON  GPS N 19.570180° W -99.512298° (Cascos y cinturones) (Helmets and seatbelts)	44.15
7.33	7.33	 2 4.89		36.82
7.55	0.22	 3 4.67		36.60
12.22	4.67	 4 0.00	 Rampa de tierra LD. Dirt ramp on right side.  GPS N 19.572235° W -99.588776°	31.93
12.54	0.32	 5	 Rampa de asfalto LD. Paved ramp on right side. 4G  GPS N 19.570597° W -99.590901°	31.61
13.46	0.92	 6	 Escuela Primaria Elementary School	30.69
14.61	1.15	 7		29.54
14.81	0.20	 8	 TORTILLERIA "SANTO TORIBIO"	29.34 

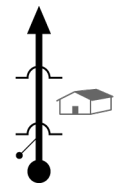
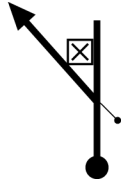





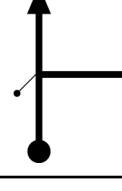
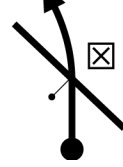
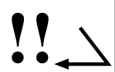
TC SS CH TC	302	JUIQUIPILCO	DIST.	302	
	303	CENTRO CEREMONIAL OTOMÍ	44.15 km		
TRAMO CRONOMETRADO / SPECIAL STAGE			PROM. • AVERAGE	TIME TIEMPO	
302	JUIQUIPILCO I		12.22 km	37.31 km/h	01:11

DISTANCIA • DISTANCE		DIRECCIÓN	INFORMACIÓN	DIST. REG.
TOTAL	PARC. • PART.	DIRECTION	INFORMATION	TO GO
14.97	0.16	 9	 <b>Palacio Municipal de Juiquipilco.</b> Juiquipilco Town Hall.  <b>Jardín de niños.</b> Kindergarten.	29.18
15.04	0.07	 10		29.11
15.29	0.25	 11		28.86
15.58	0.29	 12	 <b>Escuela Primaria</b> Elementary School	28.57
15.70	0.12	 13		28.45
15.94	0.24	 14		28.21
16.20	0.26	 15	 <b>GAS</b>	27.95
16.62	0.42	 16	<b>9 Topes en próximos 2 km.</b> 9 Speedbumps in the next 2 km.	27.53

TC SS CH TC	302	JIQUIPILCO	DIST.	302	
	303	CENTRO CEREMONIAL OTOMÍ	44.15 km		
TRAMO CRONOMETRADO / SPECIAL STAGE			PROM. • AVERAGE	TIME TIEMPO	
302	JIQUIPILCO I		12.22 km	37.31 km/h	01:11

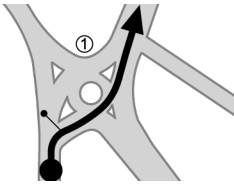
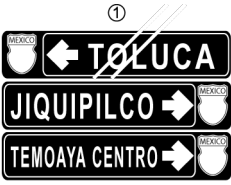
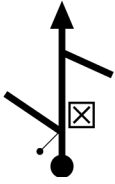





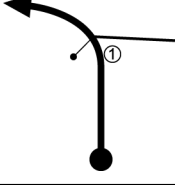

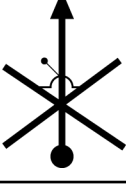

DISTANCIA • DISTANCE		DIRECCIÓN DIRECTION	INFORMACIÓN INFORMATION	DIST. REG. TO GO
TOTAL	PARC. • PART.			
19.23	2.61	 17		24.92
19.77	0.54	 18		24.38
19.87	0.10	 19	5 Topes en próximos 1.2 km. 5 Speedbumps in the next 1.2 km.	24.28
21.04	1.17	 20	 Escuela Primaria Elementary School  <input checked="" type="checkbox"/> POLICIA MUNICIPAL	23.11
22.80	1.76	 21		21.35
24.08	1.28	 22	<input checked="" type="checkbox"/> MINI SUPER	20.07
25.60	1.52	 23	 Piso malo Rough road.	18.55
26.18	0.58	 24		17.97

TC SS CH TC	302	JIQUIPILCO	DIST.	302	
	303	CENTRO CEREMONIAL OTOMÍ	44.15 km		
TRAMO CRONOMETRADO / SPECIAL STAGE			PROM. • AVERAGE	TIME TIEMPO	
302	JIQUIPILCO I		12.22 km	37.31 km/h	01:11




DISTANCIA • DISTANCE		DIRECCIÓN	INFORMACIÓN	DIST. REG.
TOTAL	PARC. • PART.	DIRECTION	INFORMATION	TO GO
26.86	0.68		10 Topes y 3 escuelas en próximos 2.5 km. 10 Speedbumps and 3 schools in the next 2.5 km.	17.29
		25		
29.54	2.68		<input checked="" type="checkbox"/> AUTO-CLAMATOS Y MICHELADAS "LA CURVA"	14.61
		26		
29.95	0.41			14.20
		27		
30.56	0.61			13.59
		28		
30.73	0.17		 Hospital municipal	13.42
		29		
31.15	0.42			13.00
		30		
31.71	0.56			12.44
		31		
31.97	0.26		<input checked="" type="checkbox"/> CHEDRAUI	12.18
		32		



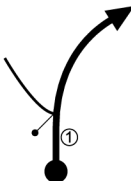


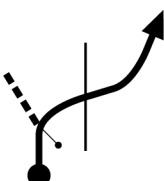

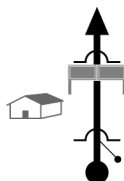


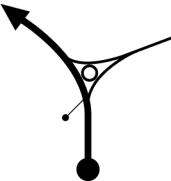
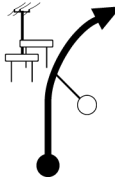






TC SS CH TC	302	JIQUIPILCO	DIST.	302	
	303	CENTRO CEREMONIAL OTOMÍ	44.15 km		
TRAMO CRONOMETRADO / SPECIAL STAGE			PROM. • AVERAGE	TIME TIEMPO	
302	JIQUIPILCO I		12.22 km	37.31 km/h	01:11

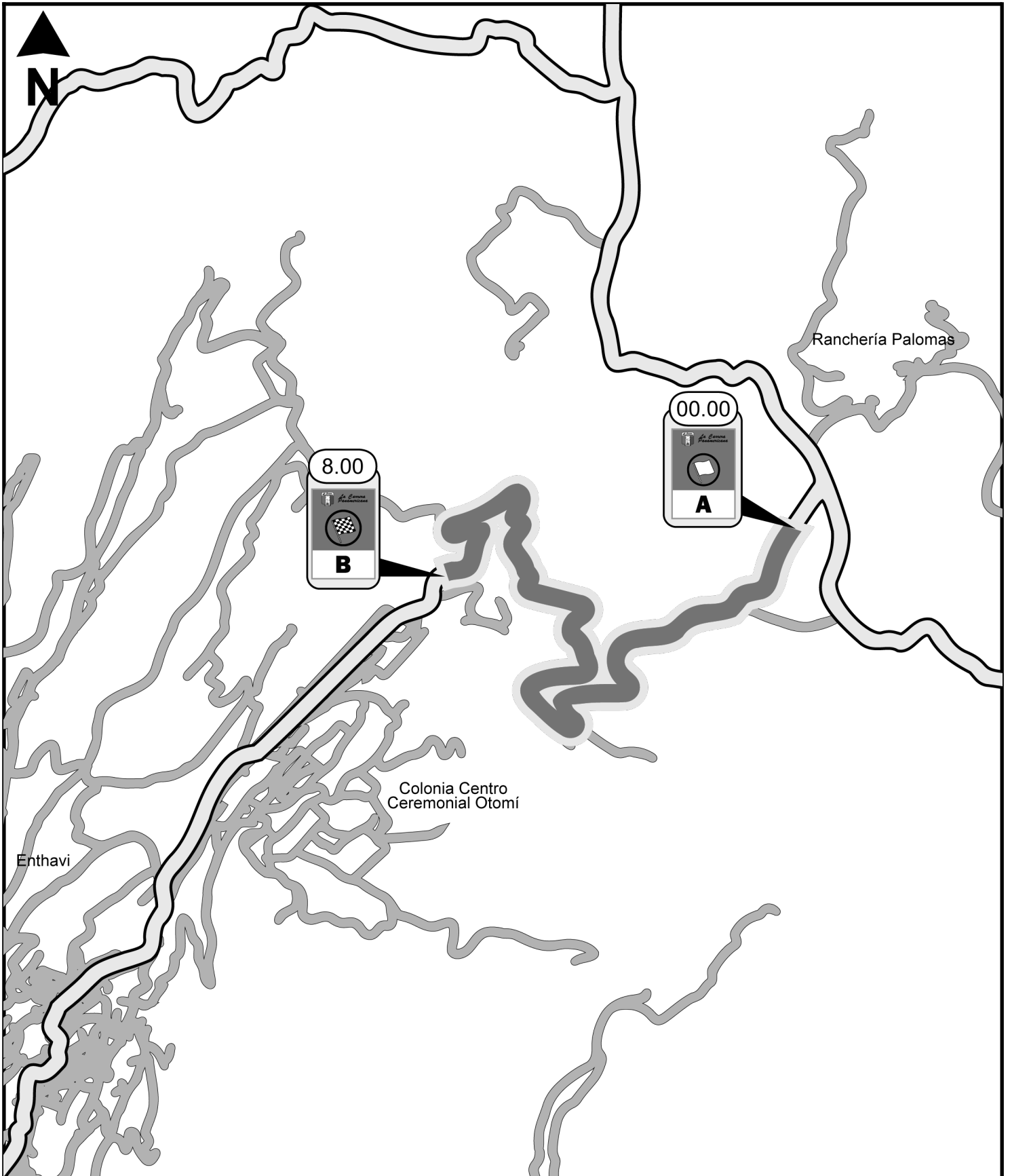
DISTANCIA • DISTANCE		DIRECCIÓN	INFORMACIÓN	DIST. REG.
TOTAL	PARC. • PART.	DIRECCION	INFORMATION	TO GO
32.06	0.09	 33		12.09
32.27	0.21	 34		11.88
32.47	0.20	 35		11.68
32.72	0.25	 36	<p>8 Topes y 2 escuelas en próximos 2.7 km. 8 Speedbumps and 2 schools in the next 2.7 km.</p>  <p>Piso malo próximos 7 km. Rough road in the next 7 km.</p>	11.43
34.40	1.68	 37		9.75
35.73	1.33	 38		8.42
36.43	0.70	 39		7.72
36.78	0.35	 40		7.37

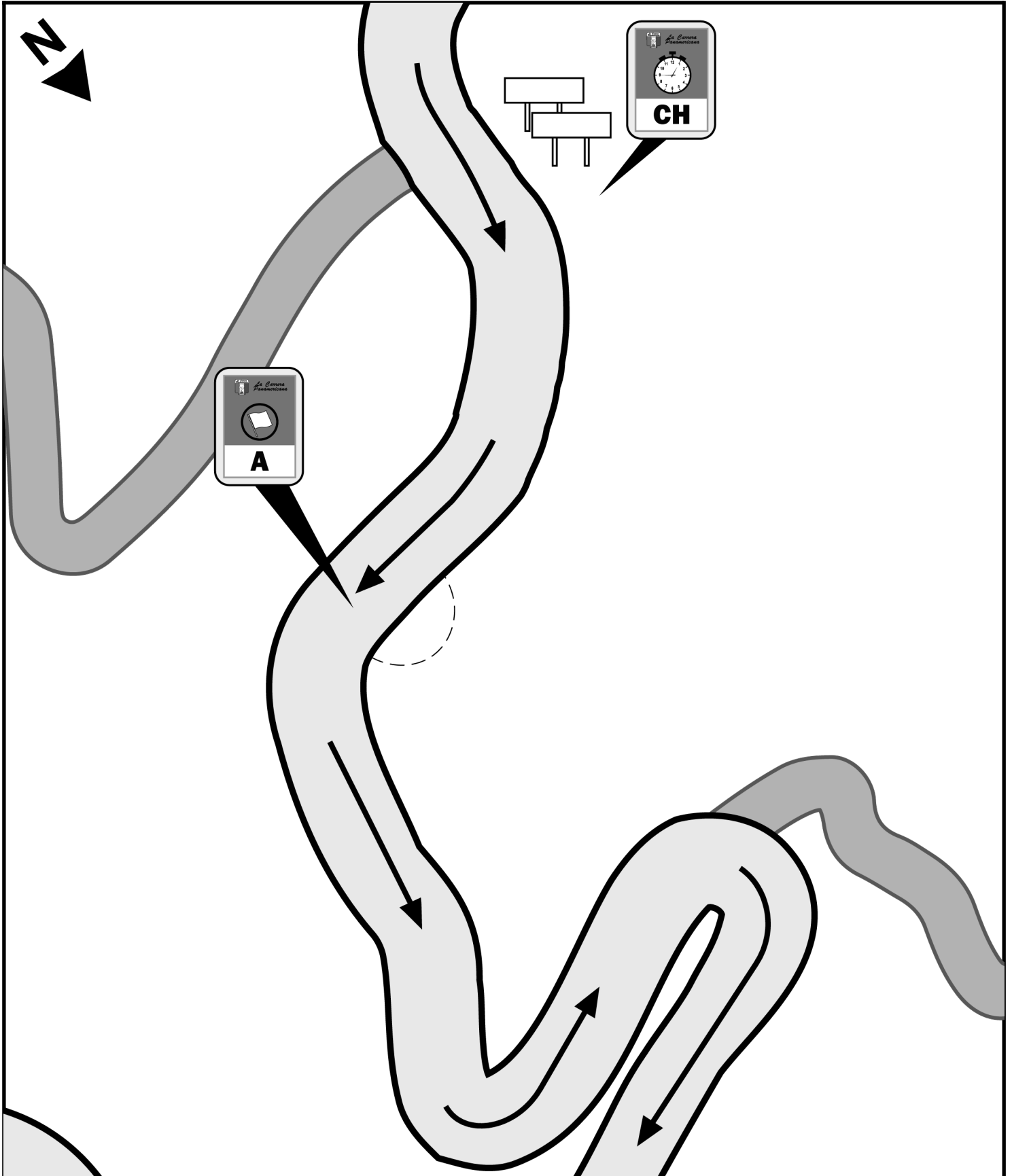
TC SS CH TC	302	JIQUIPILCO	DIST.	302	
	303	CENTRO CEREMONIAL OTOMÍ	44.15 km		
TRAMO CRONOMETRADO / SPECIAL STAGE			PROM. • AVERAGE	TIME TIEMPO	
302	JIQUIPILCO I		12.22 km	37.31 km/h	01:11

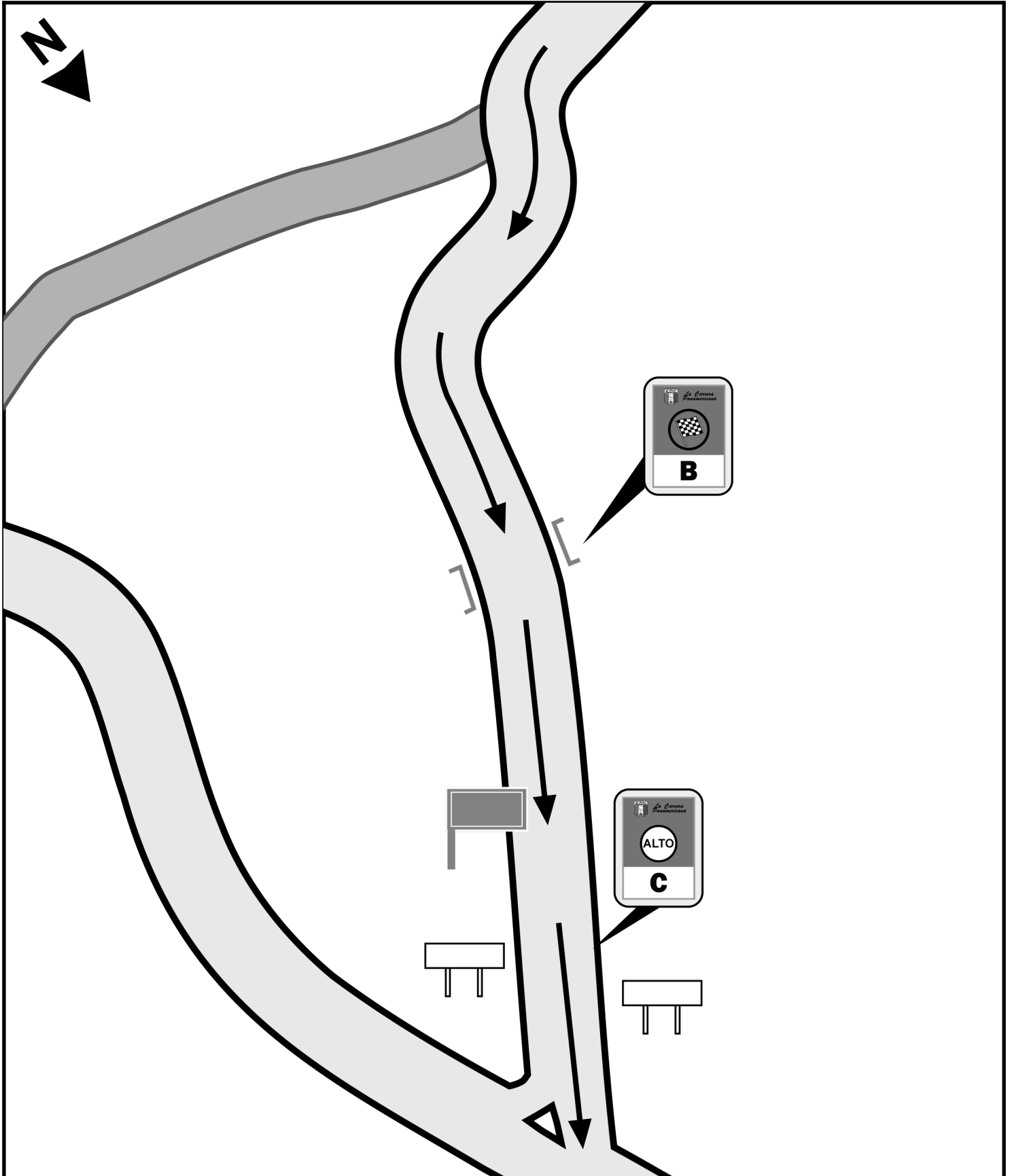
DISTANCIA • DISTANCE		DIRECCIÓN DIRECTION	INFORMACIÓN INFORMATION	DIST. REG. TO GO
TOTAL	PARC. • PART.			
37.09	0.31	41		7.06
37.47	0.38	42	4 Topes en próximos 500m. 4 Speedbumps in the next 500m.	6.68
37.95	0.48	43	 Escuela Primaria y 2 topes. Elementary School and 2 speedbumps.	6.20
38.23	0.28	44	 <b>POLLOS A LA LEÑA "RUBI"</b>	5.92
38.43	0.20	45		5.72
38.61	0.18	46		5.54
39.20	0.59	47		4.95
39.97	0.77	48	 Escuela Preparatoria High School	4.18

TC SS CH TC	302	JIQUIPILCO	DIST.	302	
	303	CENTRO CEREMONIAL OTOMÍ	44.15 km		
TRAMO CRONOMETRADO / SPECIAL STAGE			PROM. • AVERAGE	TIME TIEMPO	
302	JIQUIPILCO I		12.22 km	37.31 km/h	01:11

DISTANCIA • DISTANCE		DIRECCIÓN DIRECTION	INFORMACIÓN INFORMATION	DIST. REG. TO GO
TOTAL	PARC. • PART.			
40.53	0.56			3.62
	49			
41.23	0.70			2.92
	50			
41.83	0.60		 <b>Piso malo intermitente próximos 2 km.</b> <i>intermittent rough road in the next 2 km.</i>	2.32
	51			
42.48	0.65		 <b>RUTA HERENCIA OTOMÍ</b>  <b>Escuela Primaria</b> <i>Elementary School</i>	1.67
	52			
44.02	1.54			0.13
	53			
44.15	0.13		 <b>CH</b> <b>Dos letreros blancos y poste eléctrico LI.</b> <i>Two white signs and a utility post left side.</i>	0.00
	54			
44.32	0.17		 <b>A</b> <b>Claro LI.</b> <i>Clearing left side.</i>  <b>(Cascos y cinturones)</b> <i>(Helmets and seatbelts)</i>	
	55			







TC SS CH TC	303	CENTRO CEREMONIAL OTOMÍ	DIST.	303	
	304	JIQUIPILCO	13.45 km		
TRAMO CRONOMETRADO / SPECIAL STAGE			PROM. • AVERAGE	TIME	
303	CENTRO CEREMONIAL OTOMÍ		8.00 km	29.89 km/h	00:27

DISTANCIA • DISTANCE		DIRECCIÓN DIRECTION	INFORMACIÓN INFORMATION	DIST. REG. TO GO
TOTAL	PARC. • PART.			
0.00	0.00		 <b>A</b> Claro LI. <i>Clearing left side.</i>  (Cascos y cinturones) (Helmets and seatbelts) GPS N 19.532971° W -99.526444°	13.45
2.55	2.55		 Piso malo en los próximos 2.5 km. <i>Rough road for the next 2.5 km.</i>	10.90
8.00	5.45		 <b>B</b> Drenaje bajo el camino. <i>Drain pipe under road.</i>  GPS N 19.535084° W -99.499216°	5.45
8.54	0.54		 <b>C</b> Letreros LD. <i>By signs on right side.</i>  GPS N 19.538900° W -99.496470° 	4.91
12.17	3.63			1.28
13.45	1.28		 <b>CH</b> Base metálica rota LD. <i>Broken metal base on right side.</i>  GPS N 19.569350° W -99.511940°	0.00
13.56	0.11		 <b>A</b> Esquina de isla triangular. <i>Corner of triangular island.</i>  (Cascos y cinturones) (Helmets and seatbelts) GPS N 19.570180° W -99.512298° 	

Parque Nacional  
Cumbres Sierra Nevada



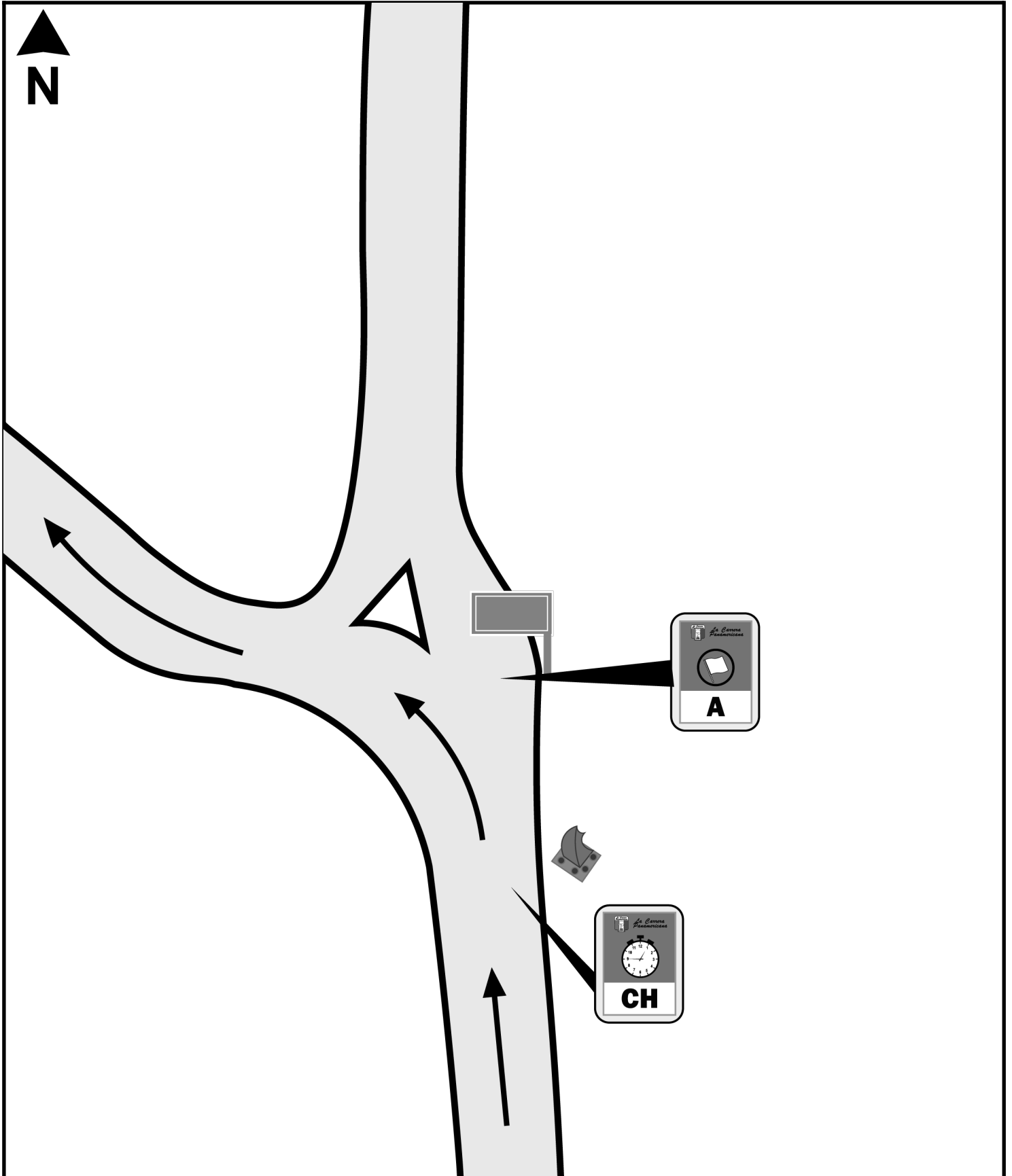
Jiquipilco

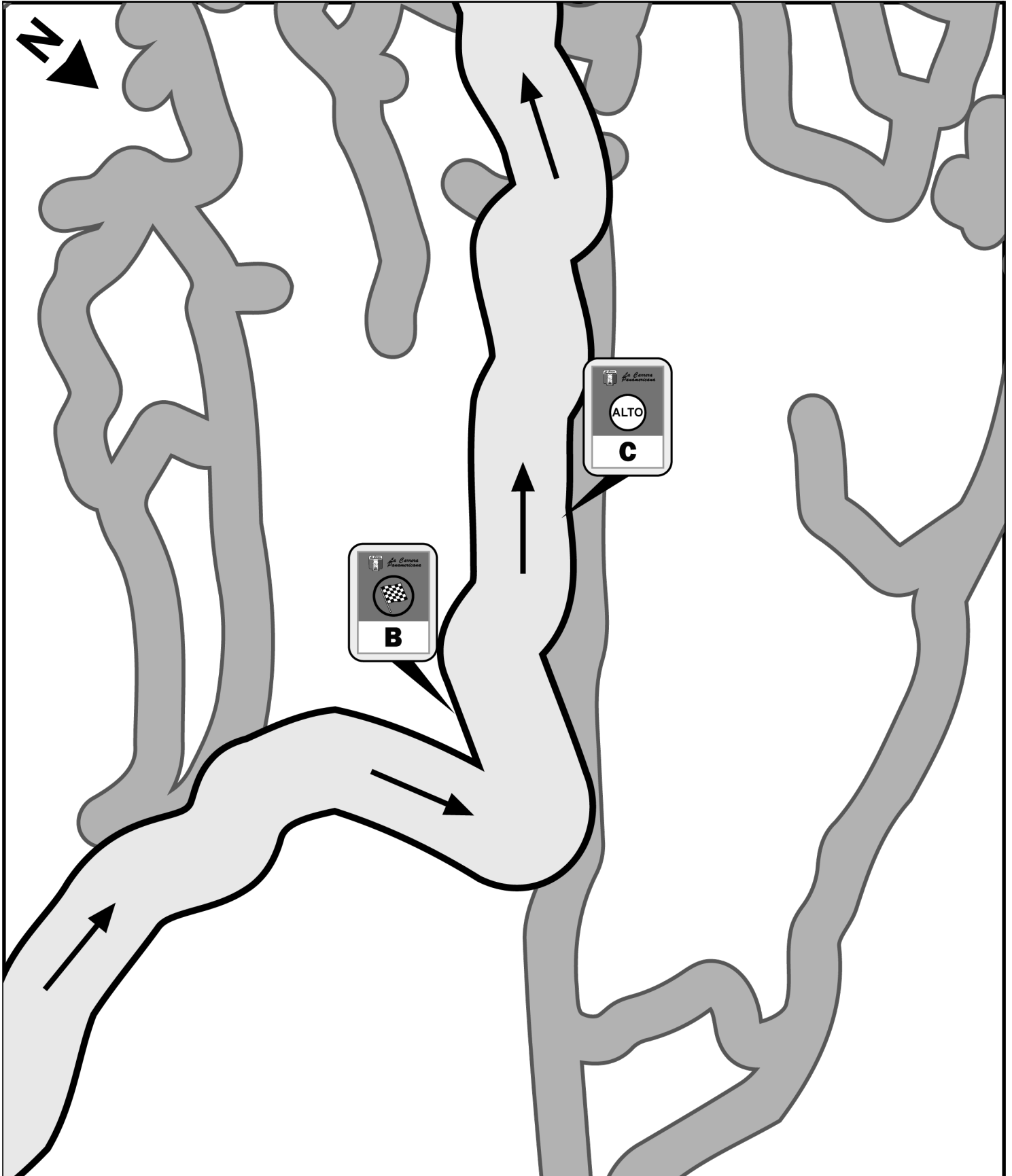
Manzana Sexta

Enthavi

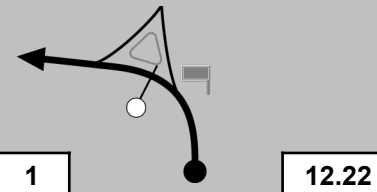


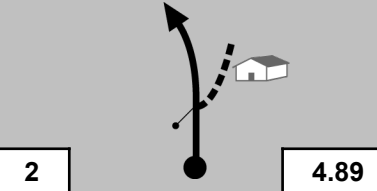
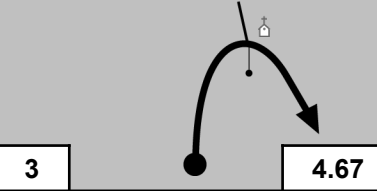
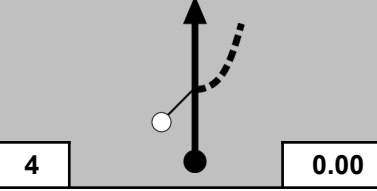





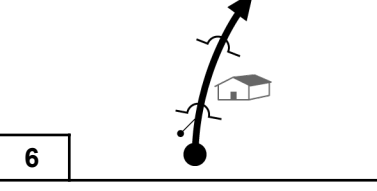

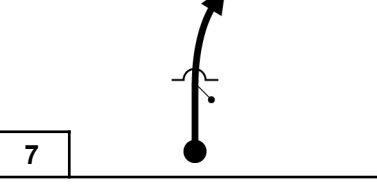


Colonia Centro  
Ceremonial Otomí






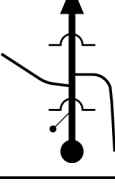


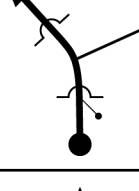
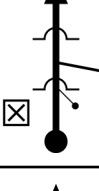
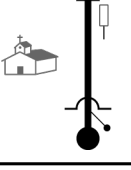





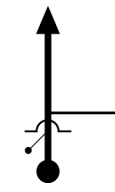
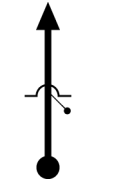
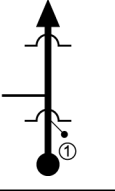

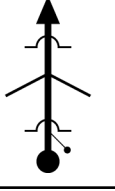
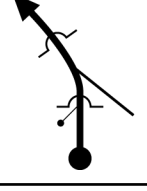


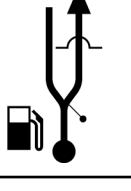

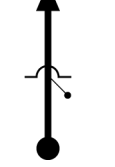
TC SS CH TC	304	JIQUIPILCO	DIST.	304	
	305	EL SACACORCHOS	89.62 km		
TRAMO CRONOMETRADO / SPECIAL STAGE			PROM. • AVERAGE	TIME	
304	JIQUIPILCO II		12.22 km	62.53 km/h	01:26

DISTANCIA • DISTANCE		DIRECCIÓN	INFORMACIÓN	DIST. REG.
TOTAL	PARC. • PART.	DIRECTION	INFORMATION	TO GO
0.00	0.00		 <p><b>A</b></p> <p>(Cascos y cinturones) (Helmets and seatbelts)</p>  <p>IXTLAHUACÁN VILLA DEL CARBÓN</p> <p>GPS N 19.570180° W -99.512298°</p>	89.62
7.33	7.33			82.29
7.55	0.22			82.07
12.22	4.67		 <p><b>B</b></p> <p>Rampa de tierra LD. Dirt ramp on right side.</p>  <p>GPS N 19.572235° W -99.588776°</p>	77.40
12.54	0.32		 <p><b>C</b></p> <p>Rampa de asfalto LD. Paved ramp on right side.</p>  <p>GPS N 19.570597° W -99.590901°</p>	77.08
13.46	0.92		 <p>Escuela Primaria. Elementary School.</p>	76.16
14.61	1.15			75.01
14.81	0.20		 <p>Tortilleria Santo Toribio</p>	74.81

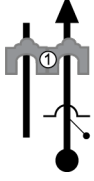
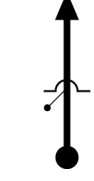
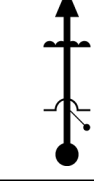


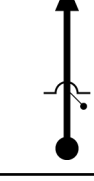
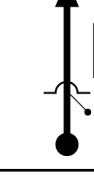
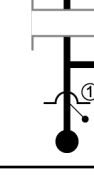



TC SS CH TC	304	JIQUIPILCO	DIST.	304	
	305	EL SACACORCHOS	89.62 km		
TRAMO CRONOMETRADO / SPECIAL STAGE			PROM. • AVERAGE	TIME TIEMPO	
304	JIQUIPILCO II		12.22 km	62.53 km/h	01:26

DISTANCIA • DISTANCE		DIRECCIÓN DIRECTION	INFORMACIÓN INFORMATION	DIST. REG. TO GO
TOTAL	PARC. • PART.			
15.15	0.34	 9		74.47
15.25	0.10	 10		74.37
15.54	0.29	 11		74.08
17.62	2.08	 12		72.00
17.90	0.28	 13		71.72
18.21	0.31	 14		71.41
18.90	0.69	 15	<input checked="" type="checkbox"/> POLICIA MUNICIPAL	70.72
19.47	0.57	 16		70.15






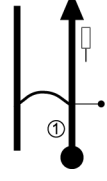


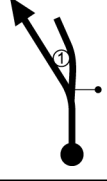



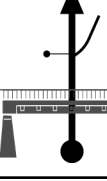

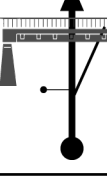




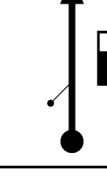


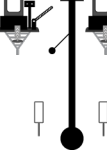

TC SS CH TC	304	JIQUIPILCO	DIST.	89.62 km	304
	305	EL SACACORCHOS			
TRAMO CRONOMETRADO / SPECIAL STAGE			PROM. • AVERAGE	TIME TIEMPO	01:26
304	JIQUIPILCO II		12.22 km	62.53 km/h	

DISTANCIA • DISTANCE		DIRECCIÓN DIRECTION	INFORMACIÓN INFORMATION	DIST. REG. TO GO
TOTAL	PARC. • PART.			
21.14	1.67	 17		68.48
21.39	0.25	 18		68.23
21.83	0.44	 19		67.79
22.38	0.55	 20		67.24
22.80	0.42	 21		66.82
25.13	2.33	 22	 <p>Piso malo Rough road.</p> <p>6 Topes en próximos 1700 Mts. 6 Speedbumps in the next 1700 Mts.</p>	64.49
27.01	1.88	 23	 <p>Inicio Camellón. Beginning of divider.</p>	62.61
27.67	0.66	 24		61.95





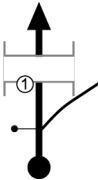







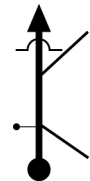









TC SS CH TC	304	JIQUIPILCO	DIST.	304
	305	EL SACACORCHOS	89.62 km	
TRAMO CRONOMETRADO / SPECIAL STAGE			PROM. • AVERAGE	TIME TIEMPO
304	JIQUIPILCO II		12.22 km	62.53 km/h
				01:26

DISTANCIA • DISTANCE		DIRECCIÓN DIRECTION	INFORMACIÓN INFORMATION	DIST. REG. TO GO
TOTAL	PARC. • PART.			
28.13	0.46		① TIERRA OTOMÍ NAZAHUA	61.49
28.95	0.82			60.67
29.93	0.98			59.69
30.24	0.31		① 	59.38
30.64	0.40		3 topes en los proximos 600 m. 3 speedbumps in the next 600 m.	58.98
31.51	0.87		3 topes en los proximos 300 m. 3 speedbumps in the next 300 m.	58.11
32.10	0.59		① 	57.52
32.52	0.42		 Optima	57.10

TC SS CH TC	304	JIQUIPILCO	DIST.	304	
	305	EL SACACORCHOS	89.62 km		
TRAMO CRONOMETRADO / SPECIAL STAGE			PROM. • AVERAGE	TIME TIEMPO	
304	JIQUIPILCO II		12.22 km	62.53 km/h	01:26

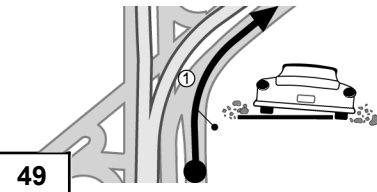


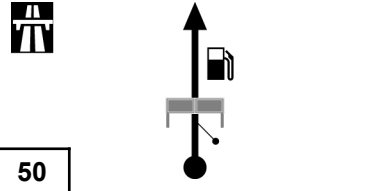



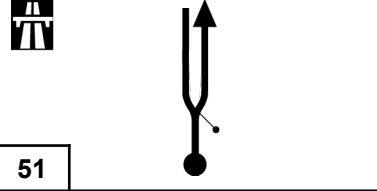
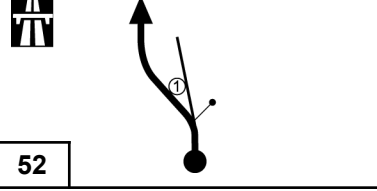


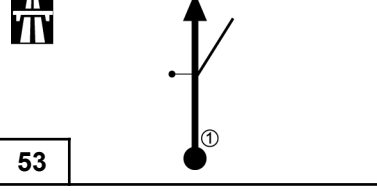

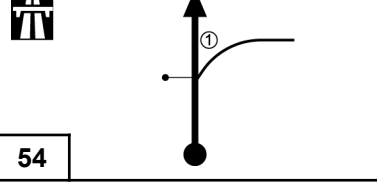


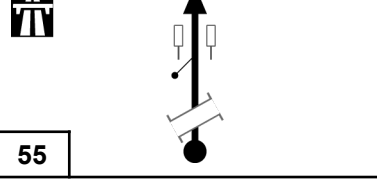
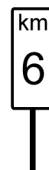
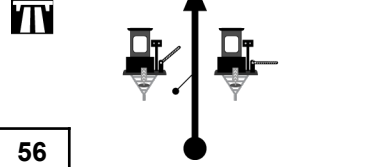
DISTANCIA • DISTANCE		DIRECCIÓN DIRECTION	INFORMACIÓN INFORMATION	DIST. REG. TO GO
TOTAL	PARC. • PART.			
33.01	0.49	  33	 GAS 	56.61
36.79	3.78	  34	 km 3 7	52.83
37.69	0.90	  35	 	51.93
39.24	1.55	  36		50.38
41.49	2.25	  37		48.13
46.13	4.64	  38	 GAS	43.49
50.46	4.33	  39	 GAS	39.16
56.07	5.61	  40	 Peaje Toll \$54 pesos	33.55

TC SS CH TC	304	JIQUIPILCO	DIST.	304	
	305	EL SACACORCHOS	89.62 km		
TRAMO CRONOMETRADO / SPECIAL STAGE			PROM. • AVERAGE	TIME TIEMPO	
304	JIQUIPILCO II		12.22 km	62.53 km/h	01:26


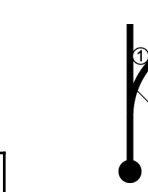



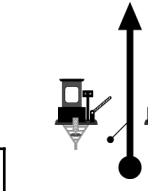

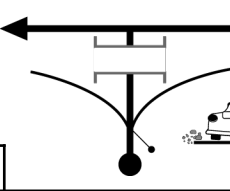

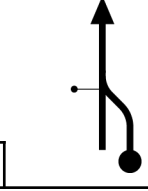
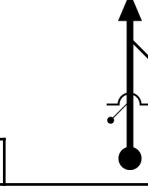
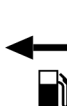
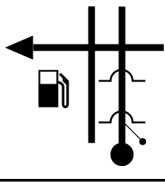

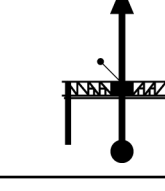

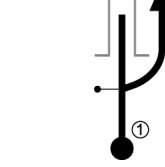


DISTANCIA • DISTANCE		DIRECCIÓN DIRECTION	INFORMACIÓN INFORMATION	DIST. REG. TO GO
TOTAL	PARC. • PART.			
56.58	0.51	 41 	 GAS	33.04
58.30	1.72	 42 	<sup>①</sup> <b>ATLACOMULCO</b>	31.32
58.73	0.43	 43 	<input checked="" type="checkbox"/> Guardia Nacional	30.89
59.35	0.62	 44 	 GAS  Hoyos carril izquierdo. Potholes left lane.	30.27
59.87	0.52	 45 		29.75
60.73	0.86	 46 	 GAS	28.89
61.00	0.27	 47 	 GAS Seguir por lateral. Keep lateral lane.	28.62
61.44	0.44	 48 	<sup>①</sup> 	28.18



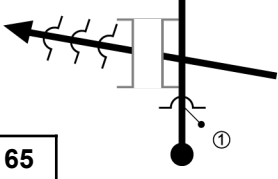

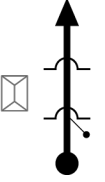
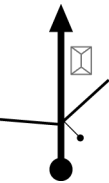


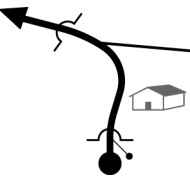

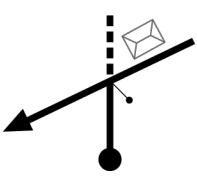

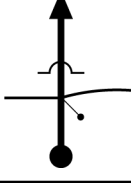
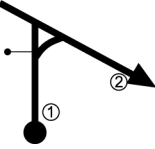

TC SS CH TC	304	JIQUIPILCO	DIST.	304	
	305	EL SACACORCHOS	89.62 km		
TRAMO CRONOMETRADO / SPECIAL STAGE			PROM. • AVERAGE	TIME TIEMPO	
304	JIQUIPILCO II		12.22 km	62.53 km/h	01:26

DISTANCIA • DISTANCE		DIRECCIÓN	INFORMACIÓN	DIST. REG.
TOTAL	PARC. • PART.	DIRECTION	INFORMATION	TO GO
61.69	0.25		<sup>①</sup>   Piso malo Rough road.	27.93
62.33	0.64		  	27.29
63.48	1.15		Inicia Camellón. Beginning of divider.	26.14
63.88	0.40		<sup>①</sup>  	25.74
64.36	0.48		<sup>①</sup> 	25.26
65.18	0.82		<sup>①</sup>  	24.44
70.30	5.12			19.32
75.83	5.53		Recoger boleto si no tiene TAG Collect ticket unless you have an RFID TAG	13.79

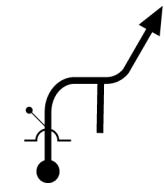


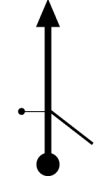
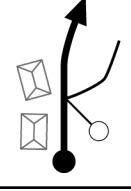

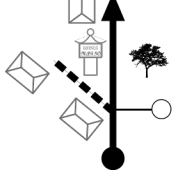



TC SS CH TC	304	JIQUIPILCO	DIST.	304	
	305	EL SACACORCHOS	89.62 km		
TRAMO CRONOMETRADO / SPECIAL STAGE			PROM. • AVERAGE	TIME TIEMPO	
304	JIQUIPILCO II		12.22 km	62.53 km/h	01:26

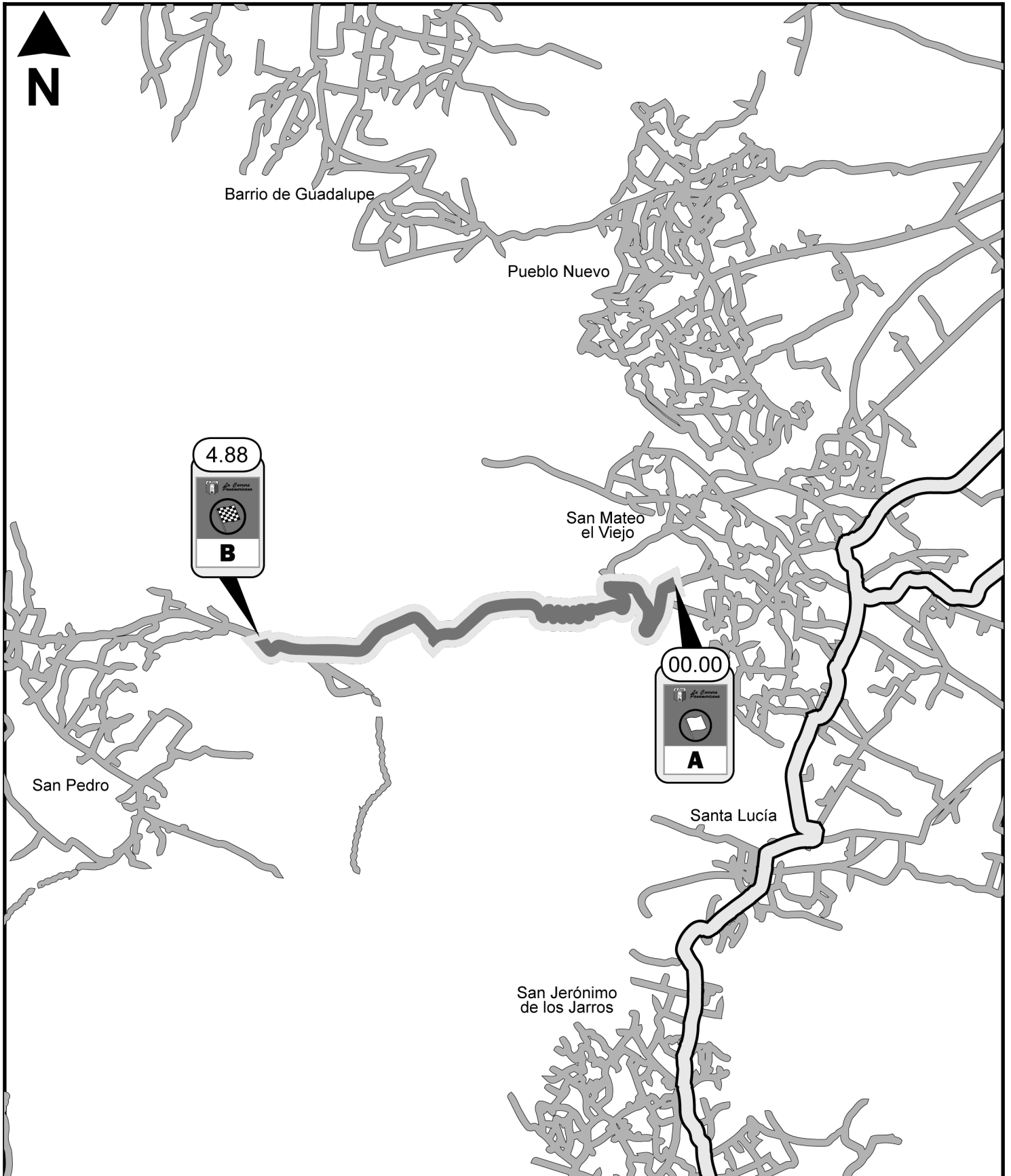
DISTANCIA • DISTANCE		DIRECCIÓN DIRECTION	INFORMACIÓN INFORMATION	DIST. REG. TO GO
TOTAL	PARC. • PART.			
77.11	1.28	  57	 	12.51
77.61	0.50	  58	 \$30 pesos	12.01
77.78	0.17	 59	 Piso malo. Rough road.	11.84
78.11	0.33	 60		11.51
78.74	0.63	 61		10.88
79.29	0.55	  62	 GAS Vuelta a la izquierda antes del monumento. Turn left before statue.	10.33
79.59	0.30	 63		10.03
81.72	2.13	 64	 	7.90

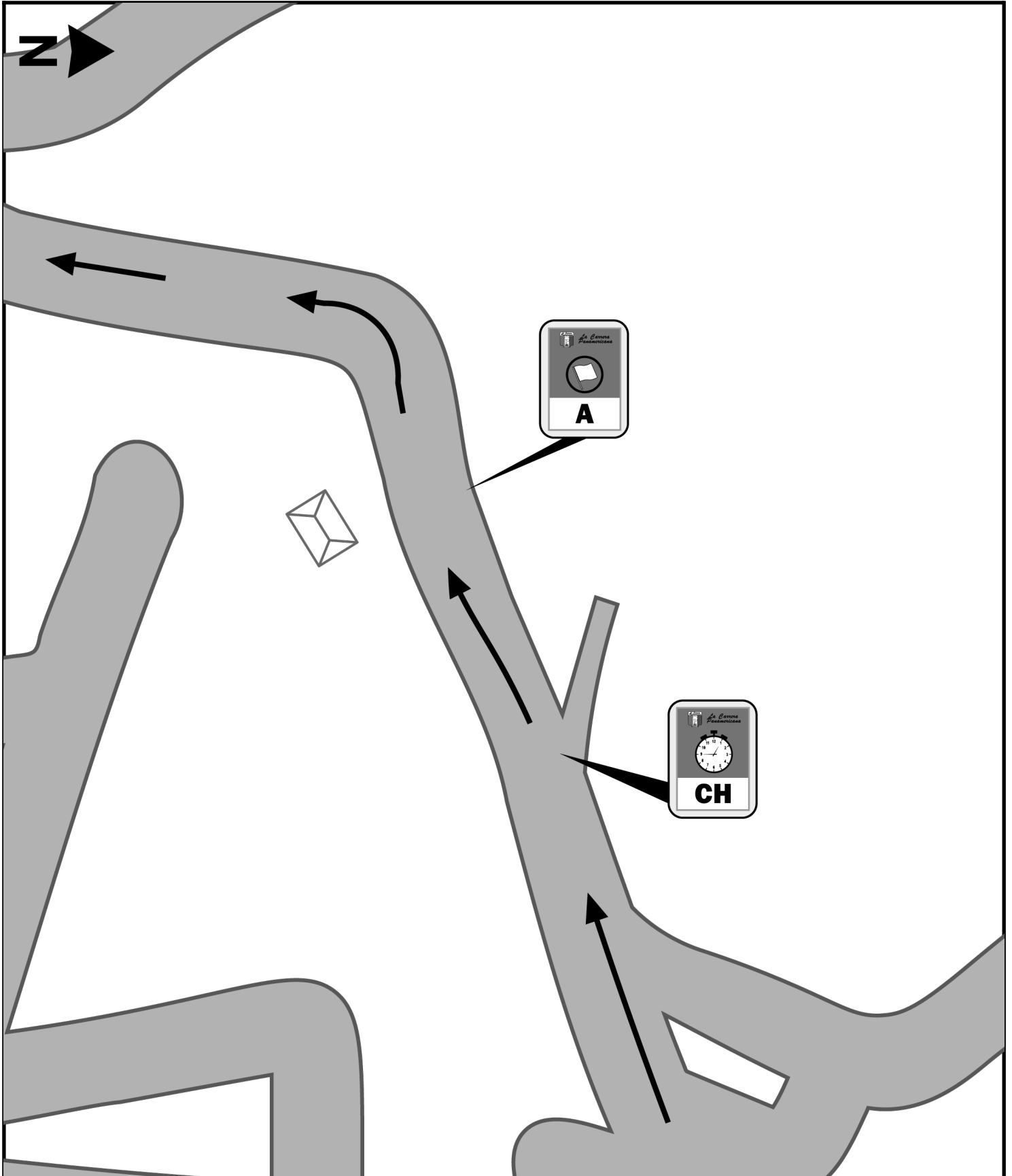
TC SS CH TC	304	JIQUIPILCO	DIST.	304
	305	EL SACACORCHOS	89.62 km	
TRAMO CRONOMETRADO / SPECIAL STAGE			PROM. • AVERAGE	TIME TIEMPO
304	JIQUIPILCO II		12.22 km	62.53 km/h
				01:26

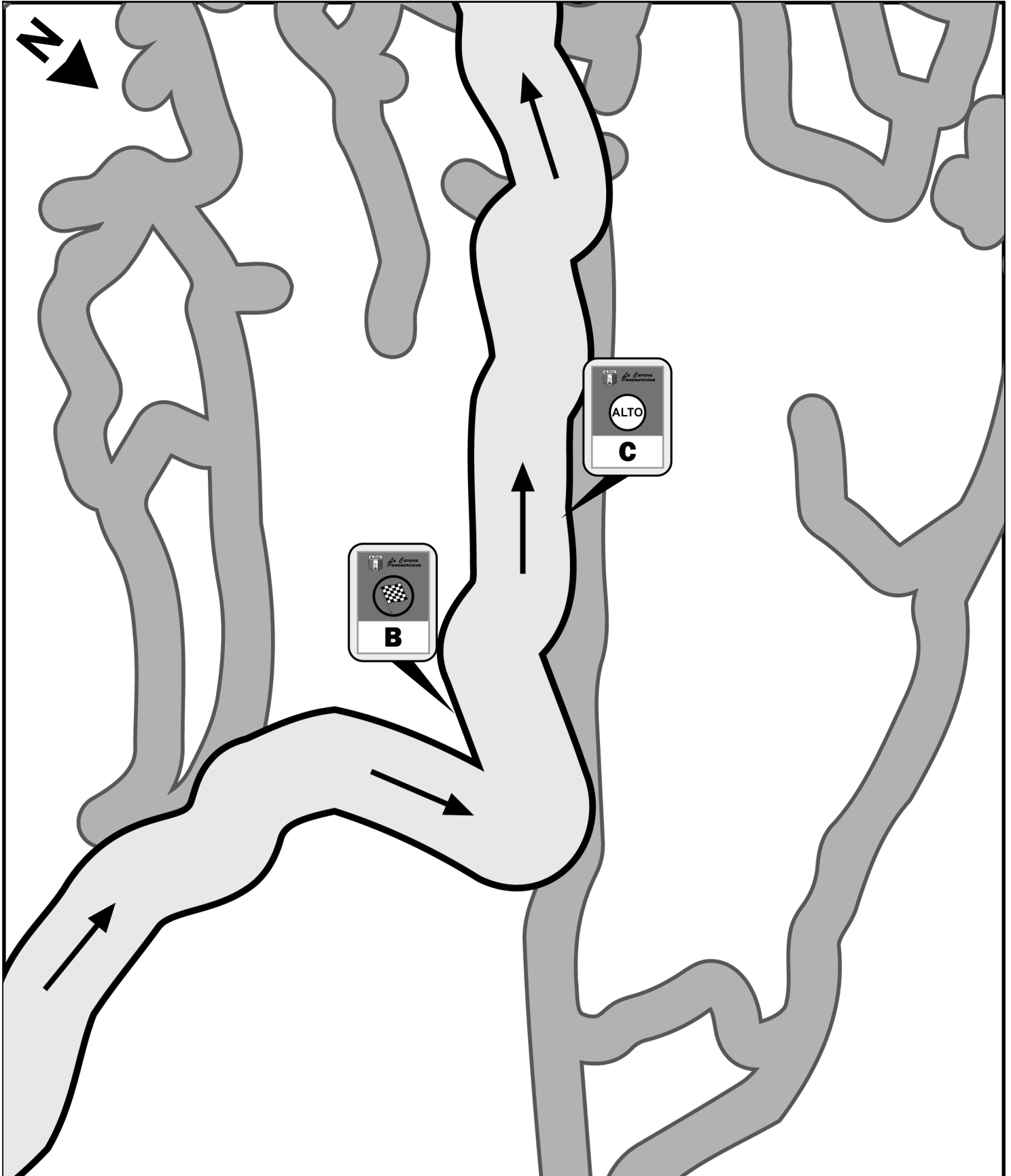
DISTANCIA • DISTANCE		DIRECCIÓN	INFORMACIÓN	DIST. REG.
TOTAL	PARC. • PART.	DIRECCION	INFORMATION	TO GO
81.92	0.20			7.70
82.78	0.86			6.84
84.49	1.71		 ¡Precaución! Seguir de frente. <i>Caution! Keep going straight.</i>	5.13
86.72	2.23			2.90
86.90	0.18		 Jardín de Niños <i>Kindergarten</i>	2.72
87.42	0.52		 Casa verde. <i>Green colored house.</i>	2.20
87.71	0.29			1.91
88.01	0.30			1.61

TC SS CH TC	304	JIQUIPILCO	DIST.	304	
	305	EL SACACORCHOS	89.62 km		
TRAMO CRONOMETRADO / SPECIAL STAGE			PROM. • AVERAGE	TIME TIEMPO	
304	JIQUIPILCO II		12.22 km	62.53 km/h	01:26

DISTANCIA • DISTANCE		DIRECCIÓN DIRECTION	INFORMACIÓN INFORMATION	DIST. REG. TO GO								
TOTAL	PARC. • PART.											
88.37	0.36	 73		1.25								
88.81	0.44	 74	 Escuela Primaria Elementary School	0.81								
89.47	0.66	 75		0.15								
89.62	0.15	 76	 Rampa de concreto LD. Concrete ramp right side.	0.00								
89.70	0.08	 77	 Entrada a casa LI, "pagoda" con anuncio. House entrance left side, branded "pagoda". (Cascos y cinturones) (Helmets and seatbelts)	STORE MARGO  <table border="1"> <tr><td>N</td><td>19.915810°</td></tr> <tr><td>W</td><td>-99.917049°</td></tr> </table>  <table border="1"> <tr><td>N</td><td>19.915526°</td></tr> <tr><td>W</td><td>-99.917714°</td></tr> </table>	N	19.915810°	W	-99.917049°	N	19.915526°	W	-99.917714°
N	19.915810°											
W	-99.917049°											
N	19.915526°											
W	-99.917714°											







TC SS CHP PC	<b>305</b>	EL SACACORCHOS	DIST.	<b>305</b>	
	<b>305a</b>	ENTRADA A SERVICIO TEMASCALCINGO	<b>13.42 km</b>		
TRAMO CRONOMETRADO / SPECIAL STAGE			PROM. • AVERAGE	TIME	
<b>305</b>	<b>EL SACACORCHOS</b>		<b>4.88 km</b>	<b>33.55 km/h</b>	<b>00:24</b>


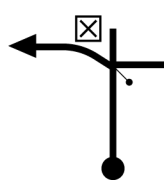


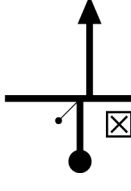
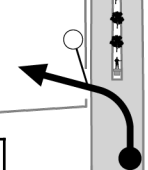


DISTANCIA • DISTANCE		DIRECCIÓN	INFORMACIÓN	DIST. REG.
TOTAL	PARC. • PART.	DIRECTION	INFORMATION	TO GO
0.00	0.00		<p><b>A</b></p> <p>Entrada a casa LI, "pagoda" con anuncio. House entrance left side, branded "pagoda". (Cascos y cinturones) (Helmets and seatbelts)</p> <p>STORE MARCO</p> <p>GPS N 19.915526° W -99.917714°</p>	13.42
4.88	4.88		<p><b>B</b></p> <p>Claro antes de pila de rocas grandes. Clearing before pile of large rocks.</p> <p>GPS N 19.911479° W -99.947664°</p>	8.54
5.24	0.36		<p><b>C</b></p> <p>Topo. Speedbump.</p> <p>GPS N 19.912910° W -99.950370°</p>	8.18
5.37	0.13		<p>4 topes en los proximos 800 m. 4 speedbumps in the next 800 m.</p>	8.05
6.47	1.10			6.95
6.73	0.26		<p>Escuela Primaria Elementary School</p>	6.69
7.02	0.29			6.40
7.22	0.20			6.20 !! ↘



TC SS CHP PC	<b>305</b>	EL SACACORCHOS	DIST.		<b>305</b>
	<b>305a</b>	ENTRADA A SERVICIO TEMASCALCINGO	<b>13.42 km</b>		
TRAMO CRONOMETRADO / SPECIAL STAGE			PROM. • AVERAGE	TIME TIEMPO	<b>00:24</b>
<b>305</b>	<b>EL SACACORCHOS</b>		<b>4.88 km</b>	<b>33.55 km/h</b>	

DISTANCIA • DISTANCE		DIRECCIÓN DIRECTION	INFORMACIÓN INFORMATION	DIST. REG. TO GO
TOTAL	PARC. • PART.			
7.39	0.17			6.03
7.54	0.15			5.88
7.83	0.29		 Piso malo hasta la siguiente referencia <i>Rough road all the way to next reference</i>	5.59
10.97	3.14		 8 topes y 1 escuela en los proximos 1 km. <i>8 speedbumps and 1 school in the next 1 km.</i>	2.45
12.22	1.25		Inicia empedrado. <i>Cobblestone begins.</i>	1.20
12.39	0.17		¡Sentido contrario, no seguir durante reconocimiento! <i>Wrong way, do not attempt to keep going during reconnaissance.</i>	1.03
12.60	0.21		<input checked="" type="checkbox"/> La pasadita	0.82
12.79	0.19		<input checked="" type="checkbox"/> Oxxo	0.63

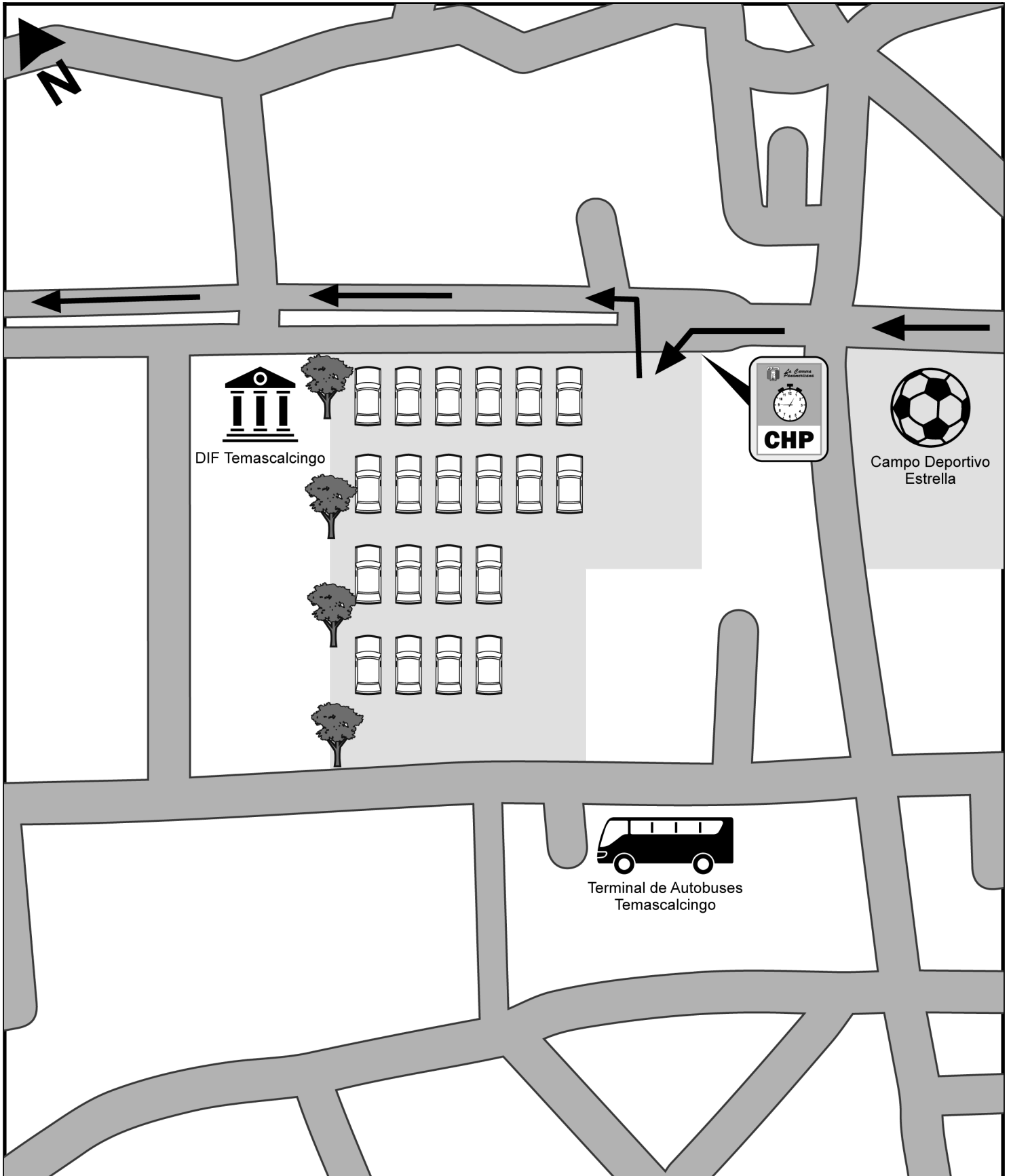
TC SS CHP PC	305	EL SACACORCHOS	DIST.	305	
	305a	ENTRADA A SERVICIO TEMASCALCINGO	13.42 km		
TRAMO CRONOMETRADO / SPECIAL STAGE			PROM. • AVERAGE	TIME	
305	EL SACACORCHOS		4.88 km	33.55 km/h	00:24

DISTANCIA • DISTANCE		DIRECCIÓN	INFORMACIÓN	DIST. REG.
TOTAL	PARC. • PART.	DIRECTION	INFORMATION	TO GO
12.99	0.20			0.43
		17		
13.05	0.06			0.37
		18		
13.22	0.17		Seguir de frente por calle Libertad. Keep going straight on Libertad St.	0.20
		19		
13.36	0.14		<input checked="" type="checkbox"/> Plaza Libertad	0.06
		20		
13.42	0.06		 Lote baldío, frente a monumento al maestro. Vacant lot, in front of monument to schoolteachers.	0.00
		21		
			GPS N 19.918697° W -100.005855°	

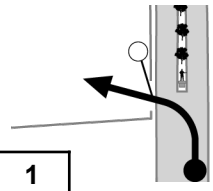

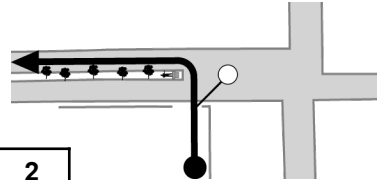

**ENTRADA A SERVICIO  
TEMASCALCINGO**

**SERVICIO**  
*SERVICE*

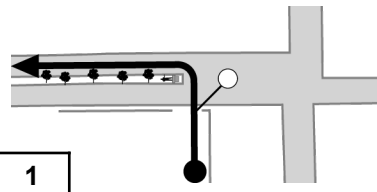

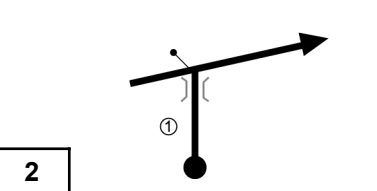

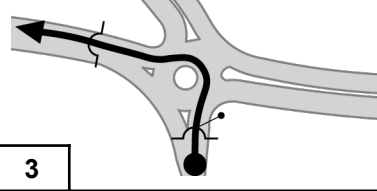
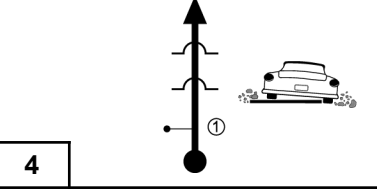


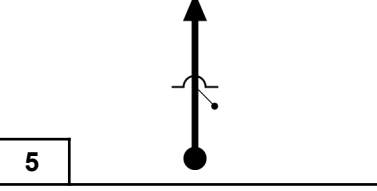
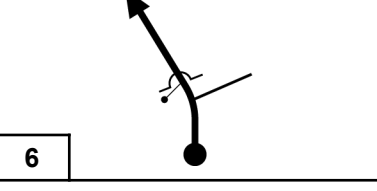
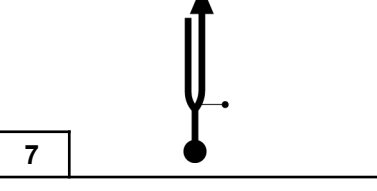
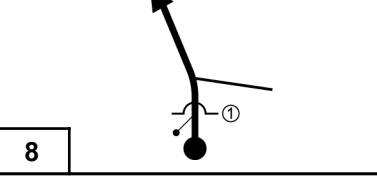

**CHP**  
*PC* **305a**



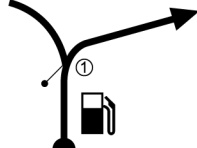




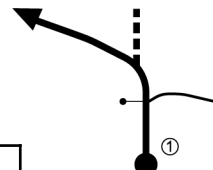
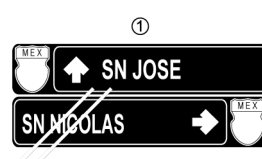
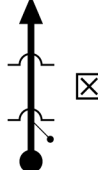


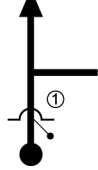


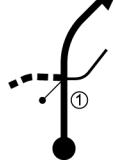

CHP PC CH TC	<b>305a</b>	ENTRADA A SERVICIO TEMASCALCINGO	DIST.	<b>305</b>
	<b>305b</b>	SALIDA DE SERVICIO TEMASCALCINGO	<b>0.00 km</b>	
TRAMO CRONOMETRADO / SPECIAL STAGE			PROM. • AVERAGE	TIME TIEMPO
			<b>0.00 km/h</b>	<b>01:00</b>

DISTANCIA • DISTANCE		DIRECCIÓN	INFORMACIÓN	DIST. REG.
TOTAL	PARC. • PART.	DIRECTION	INFORMATION	TO GO
0.00	0.00	 1	 <p><b>Lote baldío, frente a monumento al maestro.</b> <i>Vacant lot, in front of monument to schoolteachers.</i></p> <p><b>CHP</b></p> <p>GPS N 19.918697° W -100.005855°</p>	0.00
0.00	0.00	 2	 <p><b>4 topes próximos 600m.</b> <i>4 speedbumps in the next 600m.</i></p> <p><b>CH</b></p> <p>GPS N 19.918698° W -100.005855°</p>	0.00

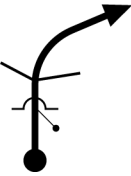
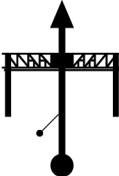



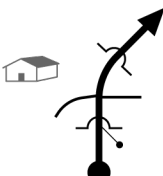


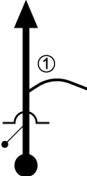

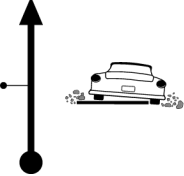

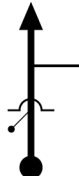

CH TC CH TC	<b>305b</b>	SALIDA DE SERVICIO TEMASCALCINGO	DIST.	<b>305</b>
	<b>306</b>	CALERAS DE BERNAL	<b>155.05 km</b>	
TRAMO CRONOMETRADO / SPECIAL STAGE			PROM. • AVERAGE	TIME TIEMPO
			<b>68.91 km/h</b>	<b>02:15</b>

DISTANCIA • DISTANCE		DIRECCIÓN	INFORMACIÓN	DIST. REG.
TOTAL	PARC. • PART.	DIRECTION	INFORMATION	TO GO
0.00	0.00		 <p>4 topes próximos 600m. 4 speedbumps in the next 600m.</p> <p><b>CH</b></p> <p>GPS N 19.918698° W -100.005855°</p>	155.05
0.72	0.72		<p>①</p> 	154.33
1.33	0.61			153.72
1.80	0.47		<p>①</p>   <p>Piso malo próximos 9 km. Rough road. in the next 9 km.</p>	153.25
3.07	1.27			151.98
3.34	0.27			151.71
3.92	0.58		<p>Inicia Camellón. Beginning of divider.</p>	151.13
6.58	2.66		<p>①</p> 	148.47






CH TC	<b>305b</b>	SALIDA DE SERVICIO TEMASCALCINGO	DIST.	<b>305</b>
	<b>306</b>	CALERAS DE BERNAL	<b>155.05 km</b>	
TRAMO CRONOMETRADO / SPECIAL STAGE			PROM. • AVERAGE	TIME TIEMPO
			<b>68.91 km/h</b>	<b>02:15</b>

DISTANCIA • DISTANCE		DIRECCIÓN	INFORMACIÓN	DIST. REG.
TOTAL	PARC. • PART.	DIRECTION	INFORMATION	TO GO
9.28	2.70	 9	 GAS 	145.77
10.20	0.92	 10	 <b>Piso malo.</b> <i>Rough road.</i>	144.85
10.69	0.49	 11		144.36
10.95	0.26	 12	 <b>Panteon</b> <i>Cemetery</i>	144.10
11.48	0.53	 13	<b>5 topes en próximos 1.4 km.</b> <i>5 speedbumps in the next 1.4km.</i>	143.57
13.95	2.47	 14		141.10
14.14	0.19	 15	<b>5 topes y 2 escuelas en próximos 900 m.</b> <i>5 speedbumps and 2 schools in the next 900m.</i>	140.91
15.61	1.47	 16		139.44

CH TC CH TC	<b>305b</b>	SALIDA DE SERVICIO TEMASCALCINGO	DIST.	<b>305</b>
	<b>306</b>	CALERAS DE BERNAL	<b>155.05 km</b>	
TRAMO CRONOMETRADO / SPECIAL STAGE			PROM. • AVERAGE	TIME TIEMPO
			<b>68.91 km/h</b>	<b>02:15</b>

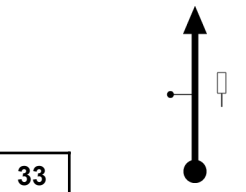

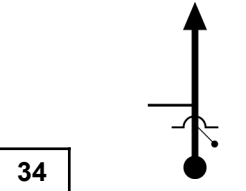
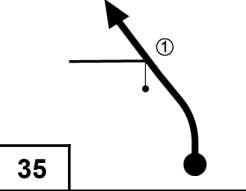

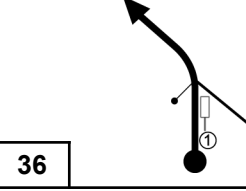

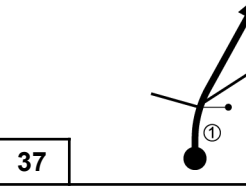

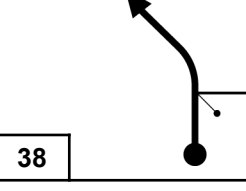
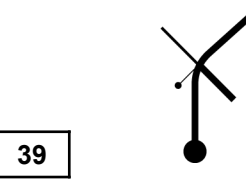
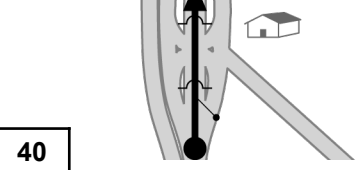

DISTANCIA • DISTANCE		DIRECCIÓN DIRECTION	INFORMACIÓN INFORMATION	DIST. REG. TO GO
TOTAL	PARC. • PART.			
16.60	0.99	 17		138.45
16.86	0.26	 18		138.19
17.56	0.70	 19		137.49
18.55	0.99	 20	 Escuela Secundaria Elementary School	136.50
20.08	1.53	 21		134.97
20.26	0.18	 22		134.79
20.40	0.14	 23	 Piso malo. Rough road.	134.65
21.54	1.14	 24		133.51 

CH TC CH TC	<b>305b</b>	SALIDA DE SERVICIO TEMASCALCINGO	DIST.	<b>305</b>
	<b>306</b>	CALERAS DE BERNAL	<b>155.05 km</b>	
TRAMO CRONOMETRADO / SPECIAL STAGE			PROM. • AVERAGE	TIME TIEMPO
			<b>68.91 km/h</b>	<b>02:15</b>

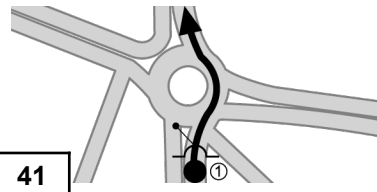

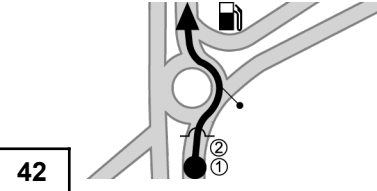


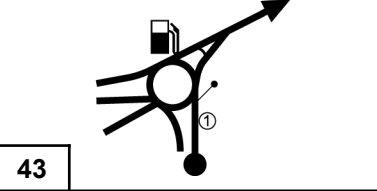


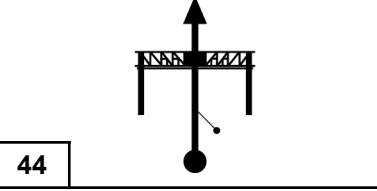

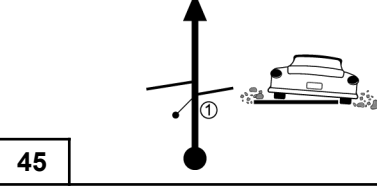


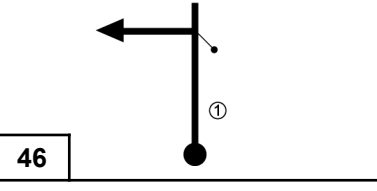

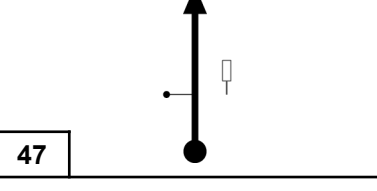

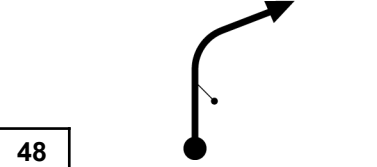

DISTANCIA • DISTANCE		DIRECCIÓN	INFORMACIÓN	DIST. REG.
TOTAL	PARC. • PART.	DIRECTION	INFORMATION	TO GO
21.73	0.19	 25	 GAS	133.32
22.06	0.33	26		132.99
22.38	0.32	27		132.67
23.36	0.98	28		131.69
23.65	0.29	29		131.40
24.35	0.70	30		130.70
25.12	0.77	31	 ¡Precaución! Topes en la curva! Caution! Speedbumps in the corner.	129.93
28.84	3.72	32		126.21



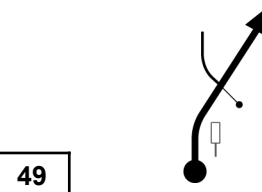

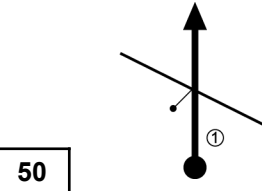
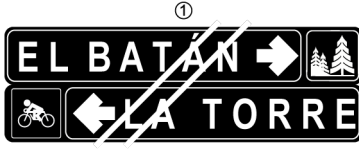
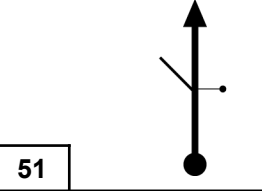
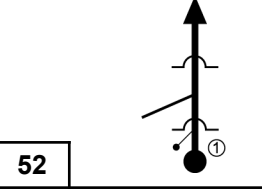

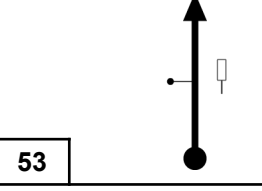

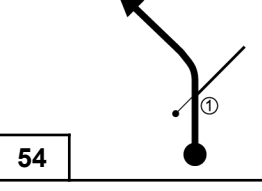

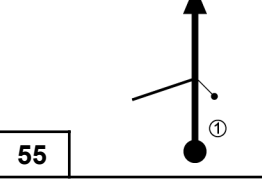

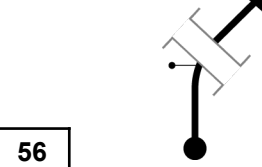
CH TC CH TC	<b>305b</b>	SALIDA DE SERVICIO TEMASCALCINGO	DIST.	<b>305</b>
	<b>306</b>	CALERAS DE BERNAL	<b>155.05 km</b>	
TRAMO CRONOMETRADO / SPECIAL STAGE			PROM. • AVERAGE	TIME TIEMPO
			<b>68.91 km/h</b>	<b>02:15</b>

DISTANCIA • DISTANCE		DIRECCIÓN DIRECTION	INFORMACIÓN INFORMATION	DIST. REG. TO GO
TOTAL	PARC. • PART.			
30.67	1.83			124.38
30.93	0.26		3 topes en próximos 240m. 3 speedbumps in the next 240m.	124.12
34.37	3.44			120.68
35.70	1.33			119.35
37.79	2.09			117.26
38.32	0.53			116.73
39.24	0.92			115.81
39.41	0.17		 Universidad, 2 topes University, 2 speedbumps.	115.64

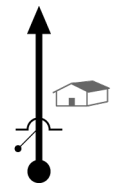

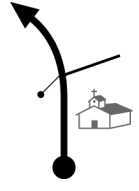

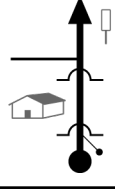






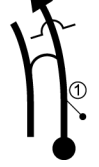

CH TC CH TC	<b>305b</b>	SALIDA DE SERVICIO TEMASCALCINGO	DIST.	<b>305</b>
	<b>306</b>	CALERAS DE BERNAL	<b>155.05 km</b>	
TRAMO CRONOMETRADO / SPECIAL STAGE			PROM. • AVERAGE	TIME TIEMPO
			<b>68.91 km/h</b>	<b>02:15</b>

DISTANCIA • DISTANCE		DIRECCIÓN DIRECTION	INFORMACIÓN INFORMATION	DIST. REG. TO GO
TOTAL	PARC. • PART.			
40.16	0.75		<p>①</p>  <p>Tope a la entrada. Speedbump on entry.</p>	114.89
41.49	1.33		<p>①</p>  <p>②</p>  <p>Tope a la entrada. Speedbump on entry.</p>	113.56
42.51	1.02		 <p>①</p> 	112.54
42.72	0.21		<p>①</p> 	112.33
48.54	5.82		<p>①</p>   <p>Piso malo hasta siguiente ref. Rough road until next ref.</p>	106.51
51.67	3.13		<p>①</p> 	103.38
52.02	0.35			103.03
52.70	0.68		 <p>Inicia zona de curvas Winding road ahead.</p>	102.35

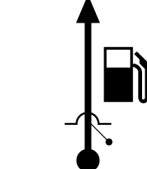

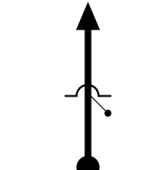
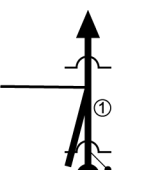


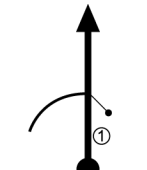
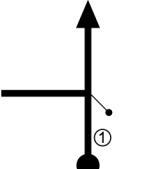


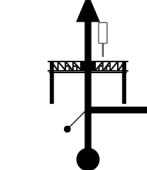
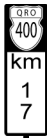
CH TC CH TC	<b>305b</b>	SALIDA DE SERVICIO TEMASCALCINGO	DIST.	<b>305</b>
	<b>306</b>	CALERAS DE BERNAL	<b>155.05 km</b>	
TRAMO CRONOMETRADO / SPECIAL STAGE			PROM. • AVERAGE	TIME TIEMPO
			<b>68.91 km/h</b>	<b>02:15</b>

DISTANCIA • DISTANCE		DIRECCIÓN DIRECTION	INFORMACIÓN INFORMATION	DIST. REG. TO GO
TOTAL	PARC. • PART.			
55.19	2.49			99.86
56.27	1.08			98.78
57.29	1.02			97.76
61.59	4.30			93.46
62.05	0.46			93.00
64.00	1.95			91.05
65.18	1.18			89.87
66.38	1.20			88.67

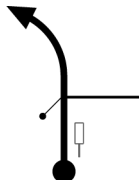

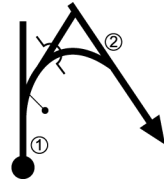




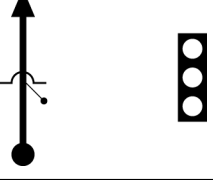

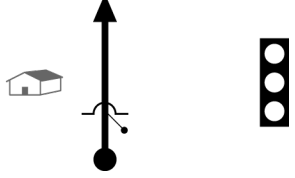

CH TC CH TC	<b>305b</b>	SALIDA DE SERVICIO TEMASCALCINGO	DIST.	<b>305</b>
	<b>306</b>	CALERAS DE BERNAL	<b>155.05 km</b>	
TRAMO CRONOMETRADO / SPECIAL STAGE			PROM. • AVERAGE	TIME TIEMPO
			<b>68.91 km/h</b>	<b>02:15</b>

DISTANCIA • DISTANCE		DIRECCIÓN DIRECTION	INFORMACIÓN INFORMATION	DIST. REG. TO GO
TOTAL	PARC. • PART.			
66.72	0.34	 57	 Escuela Primaria Elementary School	88.33
66.94	0.22	 58		88.11
67.35	0.41	 59		87.70
68.99	1.64	 60	 Universidad University	 86.06
70.52	1.53	 61		84.53
71.04	0.52	 62	 84.01	
71.58	0.54	 63	 Inicia Camellón. Beginning of divider.	83.47
71.83	0.25	 64	 83.22	

CH TC CH TC	<b>305b</b>	SALIDA DE SERVICIO TEMASCALCINGO	DIST.	<b>305</b>
	<b>306</b>	CALERAS DE BERNAL	<b>155.05 km</b>	
TRAMO CRONOMETRADO / SPECIAL STAGE			PROM. • AVERAGE	TIME TIEMPO
			<b>68.91 km/h</b>	<b>02:15</b>

DISTANCIA • DISTANCE		DIRECCIÓN DIRECTION	INFORMACIÓN INFORMATION	DIST. REG. TO GO
TOTAL	PARC. • PART.			
72.23	0.40	 65	 GAS	82.82
72.77	0.54	 66		82.28
73.14	0.37	 67	 <sup>①</sup> QUERETARO ↑ ← EL SALTO	81.91
74.06	0.92	 68	<sup>①</sup> <del>ESCOLASTICAS →</del> <del>AJUCHILANCITO →</del> km 3 0	80.99
79.98	5.92	 69	<sup>①</sup> <del>← GUADALUPE II FRACC II 8</del>	75.07
85.66	5.68	 70	<sup>①</sup> <del>← LAGUNILLAS</del>	69.39
86.57	0.91	 71	 GAS	68.48
87.18	0.61	 72	 km 1 7	67.87

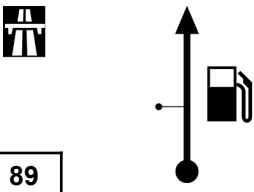

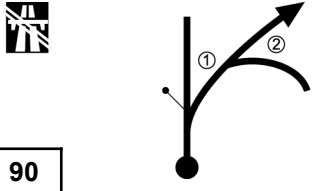

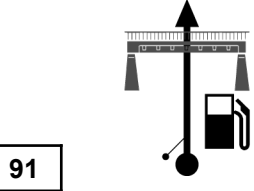

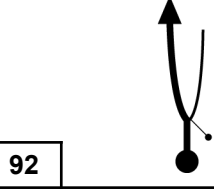
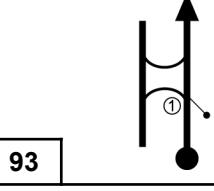

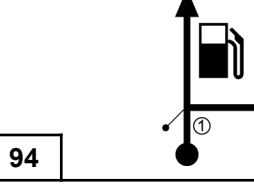


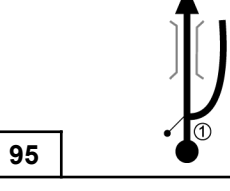
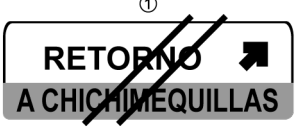
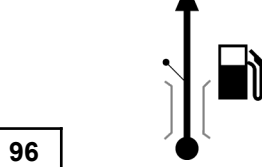

CH TC CH TC	<b>305b</b>	SALIDA DE SERVICIO TEMASCALCINGO	DIST.	<b>305</b>
	<b>306</b>	CALERAS DE BERNAL	<b>155.05 km</b>	
TRAMO CRONOMETRADO / SPECIAL STAGE			PROM. • AVERAGE	TIME TIEMPO
			<b>68.91 km/h</b>	<b>02:15</b>

DISTANCIA • DISTANCE		DIRECCIÓN DIRECTION	INFORMACIÓN INFORMATION	DIST. REG. TO GO
TOTAL	PARC. • PART.			
90.34	3.16			64.71
96.36	6.02			58.69
96.74	0.38			58.31
98.41	1.67		<p>Ignorar todos los retornos. Ignore all u-turns on this road.</p>	56.64
98.98	0.57			56.07
99.28	0.30			55.77
99.54	0.26			55.51
103.76	4.22		 <p>Universidad University</p>	51.29

CH TC CH TC	<b>305b</b>	SALIDA DE SERVICIO TEMASCALCINGO	DIST.	<b>305</b>
	<b>306</b>	CALERAS DE BERNAL	<b>155.05 km</b>	
TRAMO CRONOMETRADO / SPECIAL STAGE			PROM. • AVERAGE	TIME TIEMPO
			<b>68.91 km/h</b>	<b>02:15</b>


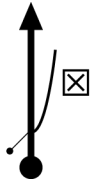




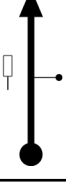







DISTANCIA • DISTANCE		DIRECCIÓN	INFORMACIÓN	DIST. REG.
TOTAL	PARC. • PART.	DIRECCION	INFORMATION	TO GO
104.57	0.81			50.48
105.31	0.74			49.74
105.77	0.46			49.28
105.95	0.18			49.10
106.73	0.78		<input checked="" type="checkbox"/> Parque industrial	48.32
107.32	0.59			47.73
108.10	0.78		<input checked="" type="checkbox"/> EL MARQUES	46.95
108.91	0.81			46.14

CH TC CH TC	<b>305b</b>	SALIDA DE SERVICIO TEMASCALCINGO	DIST.	<b>305</b>
	<b>306</b>	CALERAS DE BERNAL	<b>155.05 km</b>	
TRAMO CRONOMETRADO / SPECIAL STAGE			PROM. • AVERAGE	TIME TIEMPO
			<b>68.91 km/h</b>	<b>02:15</b>

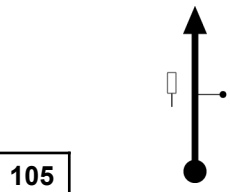

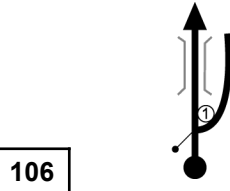

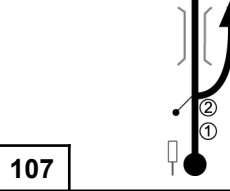

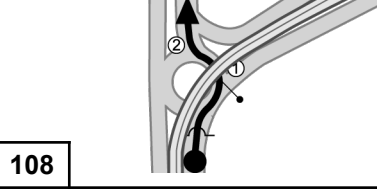

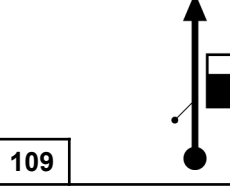

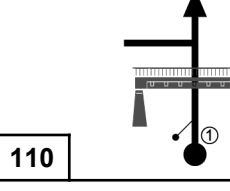

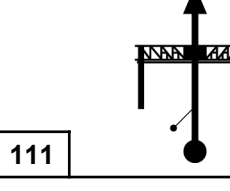

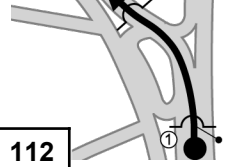

DISTANCIA • DISTANCE		DIRECCIÓN DIRECTION	INFORMACIÓN INFORMATION	DIST. REG. TO GO
TOTAL	PARC. • PART.			
109.80	0.89		 <b>GAS</b> Mantenerse a la derecha. <i>Keep right.</i>	45.25
110.81	1.01			44.24
111.94	1.13		 <b>GAS</b>	43.11
112.11	0.17		Seguir por carriles centrales. <i>Stay in center lanes.</i>	42.94
112.94	0.83			42.11
114.96	2.02		 <b>GAS</b> 	40.09
115.77	0.81			39.28
116.38	0.61		 <b>GAS</b>	38.67



CH TC CH TC	<b>305b</b>	SALIDA DE SERVICIO TEMASCALCINGO	DIST.	<b>305</b>
	<b>306</b>	CALERAS DE BERNAL	<b>155.05 km</b>	
TRAMO CRONOMETRADO / SPECIAL STAGE			PROM. • AVERAGE	TIME TIEMPO
			<b>68.91 km/h</b>	<b>02:15</b>

DISTANCIA • DISTANCE		DIRECCIÓN DIRECTION	INFORMACIÓN INFORMATION	DIST. REG. TO GO
TOTAL	PARC. • PART.			
117.50	1.12	 97		37.55
119.64	2.14	 98	 KAIZEN	35.41
120.39	0.75	 99		34.66
123.56	3.17	 100		31.49
126.22	2.66	 101		28.83
127.54	1.32	 102		27.51
132.22	4.68	 103	 	22.83
135.01	2.79	 104	 	20.04

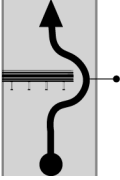
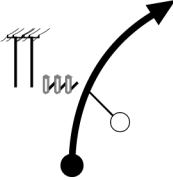


CH TC CH TC	<b>305b</b>	SALIDA DE SERVICIO TEMASCALCINGO	DIST.	<b>305</b>
	<b>306</b>	CALERAS DE BERNAL	<b>155.05 km</b>	
TRAMO CRONOMETRADO / SPECIAL STAGE			PROM. • AVERAGE	TIME TIEMPO
			<b>68.91 km/h</b>	<b>02:15</b>

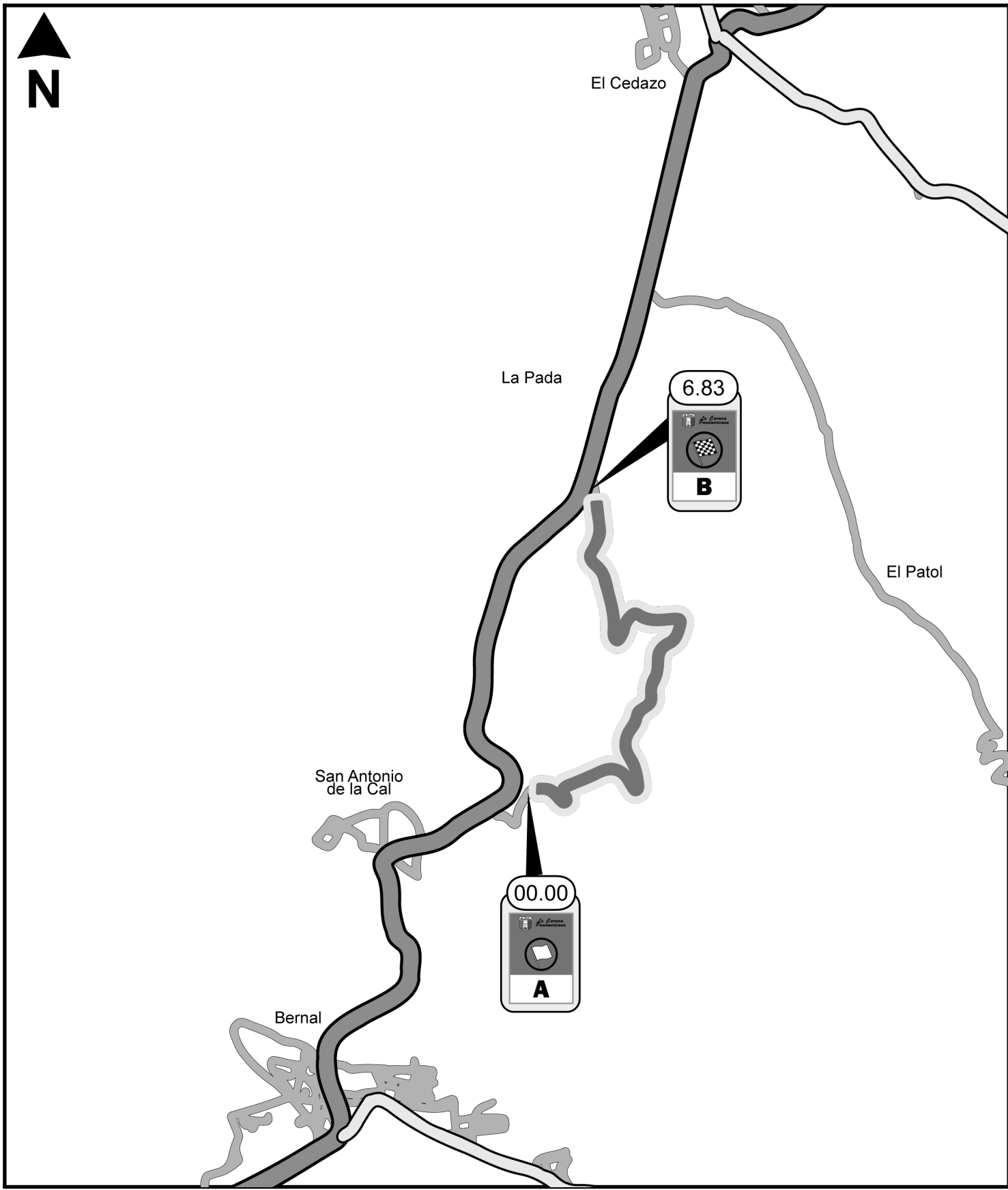
DISTANCIA • DISTANCE		DIRECCIÓN DIRECTION	INFORMACIÓN INFORMATION	DIST. REG. TO GO
TOTAL	PARC. • PART.			
136.41	1.40			18.64
138.92	2.51			16.13
142.57	3.65			12.48
142.88	0.31			12.17
143.09	0.21			11.96
144.36	1.27			10.69
146.35	1.99			8.70
148.68	2.33			6.37

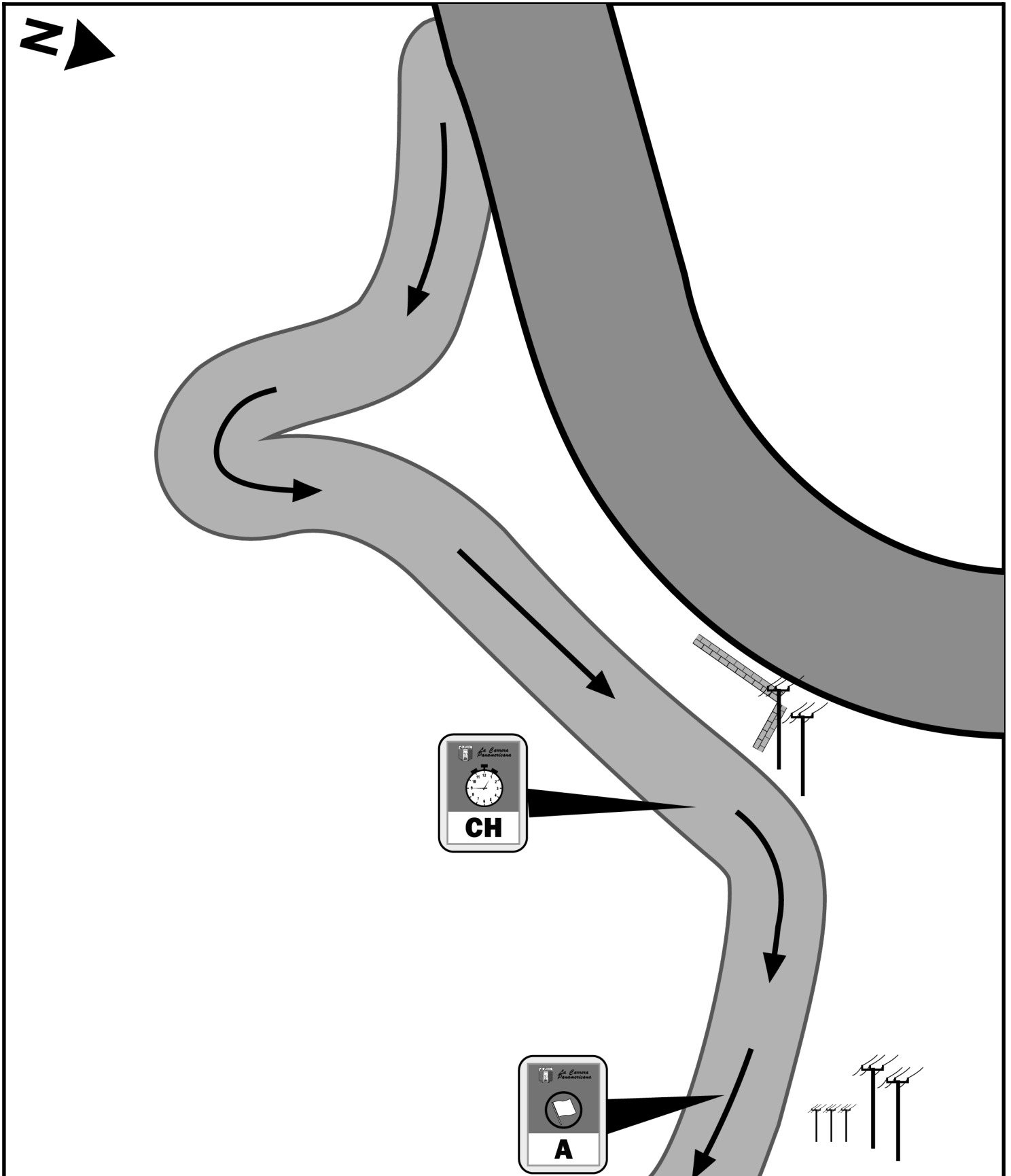
CH TC CH TC	<b>305b</b>	SALIDA DE SERVICIO TEMASCALCINGO	DIST.	<b>305</b>
	<b>306</b>	CALERAS DE BERNAL	<b>155.05 km</b>	
TRAMO CRONOMETRADO / SPECIAL STAGE			PROM. • AVERAGE	TIME TIEMPO
			<b>68.91 km/h</b>	<b>02:15</b>

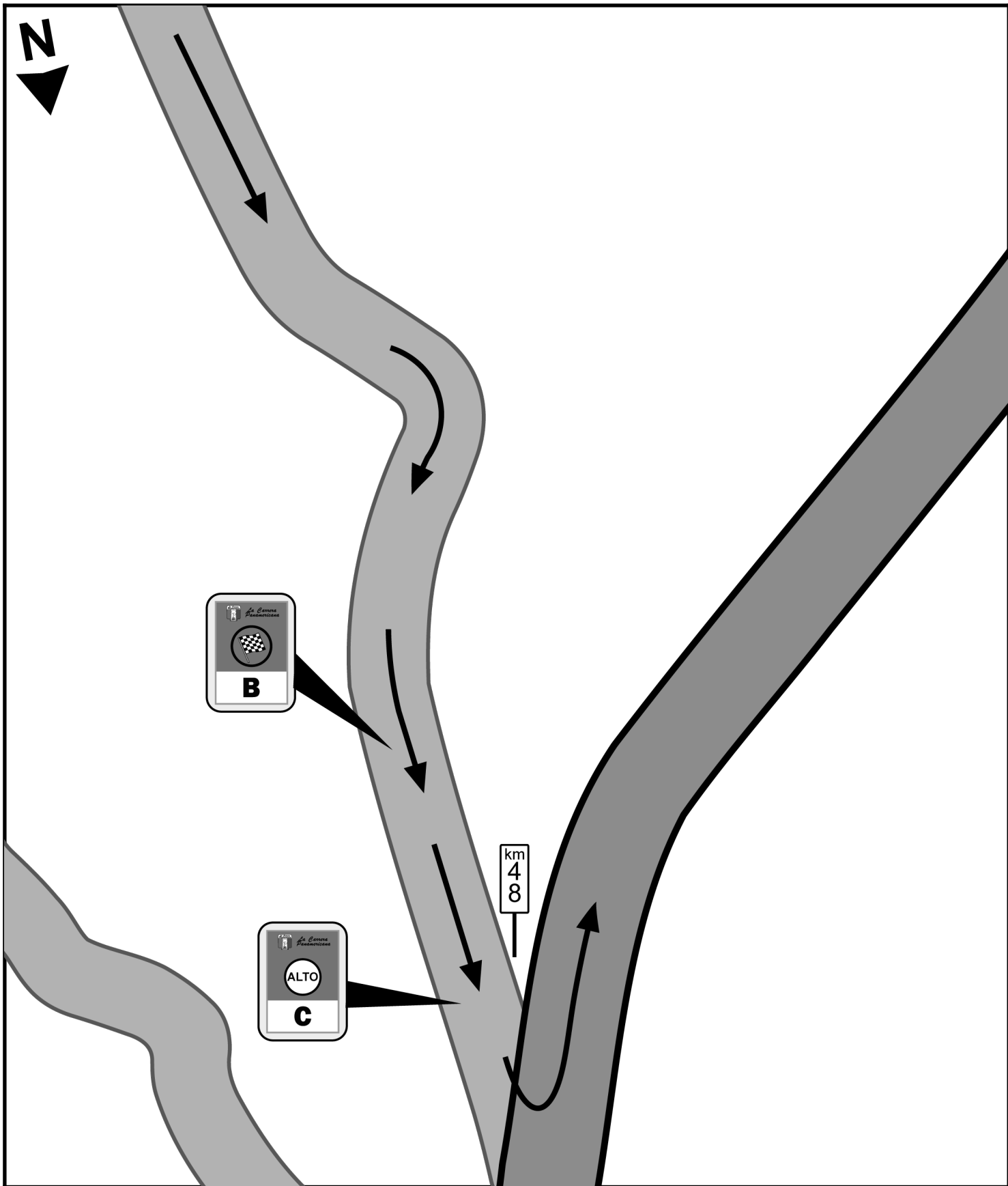
DISTANCIA • DISTANCE		DIRECCIÓN DIRECTION	INFORMACIÓN INFORMATION	DIST. REG. TO GO
TOTAL	PARC. • PART.			
149.19	0.51	<div style="border: 1px solid black; padding: 2px; display: inline-block;">113</div>		5.86
149.51	0.32	<div style="border: 1px solid black; padding: 2px; display: inline-block;">114</div>	<input checked="" type="checkbox"/> Bendita Vendimia	5.54
149.66	0.15	<div style="border: 1px solid black; padding: 2px; display: inline-block;">115</div>		5.39
150.43	0.77	<div style="border: 1px solid black; padding: 2px; display: inline-block;">116</div>		4.62
152.26	1.83	<div style="border: 1px solid black; padding: 2px; display: inline-block;">117</div>	<div style="text-align: center;">①</div>	2.79
152.87	0.61	<div style="border: 1px solid black; padding: 2px; display: inline-block;">118</div>		2.18
154.21	1.34	<div style="border: 1px solid black; padding: 2px; display: inline-block;">119</div>	<div style="text-align: center;">①</div> <div style="float: right; text-align: center;"> <div style="border: 1px solid black; padding: 2px; display: inline-block;">km 4 3</div> </div>	0.84
155.05	0.84	<div style="border: 1px solid black; padding: 2px; display: inline-block;">120</div>	<p style="text-align: center;">Inicio de defensa/riel LI. Beginning of armco barrier left side.</p> <div style="text-align: right;"> <div style="border: 1px solid black; padding: 2px; display: inline-block;">             GPS N 20.772208° W -99.915950°           </div> </div>	0.00

CH TC CH TC	<b>305b</b>	SALIDA DE SERVICIO TEMASCALCINGO	DIST.	<b>305</b>
	<b>306</b>	CALERAS DE BERNAL	<b>155.05 km</b>	
TRAMO CRONOMETRADO / SPECIAL STAGE			PROM. • AVERAGE	TIME TIEMPO
			<b>68.91 km/h</b>	<b>02:15</b>

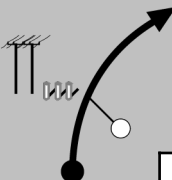


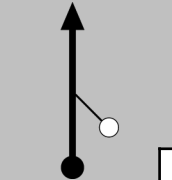


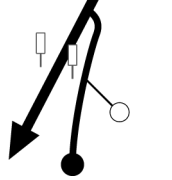


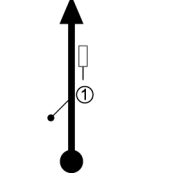


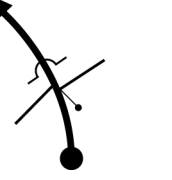
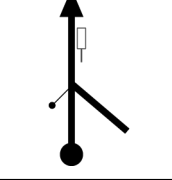

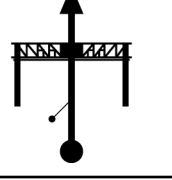

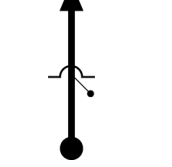
DISTANCIA • DISTANCE		DIRECCIÓN DIRECTION	INFORMACIÓN INFORMATION	DIST. REG. TO GO						
TOTAL	PARC. • PART.									
<b>155.28</b>	<b>0.23</b>									
		<b>121</b>								
<b>155.34</b>	<b>0.06</b>		 <p><b>A</b></p> <p><b>Junto a tres postes pequeños y dos grandes.</b> <i>By three short posts and two utility poles.</i></p> <p> (Cascos y cinturones) (Helmets and seatbelts)</p>							
		<b>122</b>	<table border="1"> <tr> <td>GPS</td> <td>N</td> <td>20.772600°</td> </tr> <tr> <td></td> <td>W</td> <td>-99.913417°</td> </tr> </table>	GPS	N	20.772600°		W	-99.913417°	
GPS	N	20.772600°								
	W	-99.913417°								





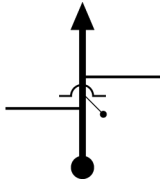

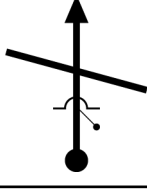
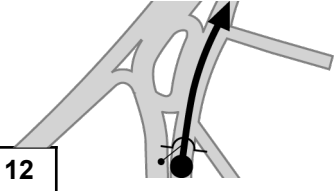




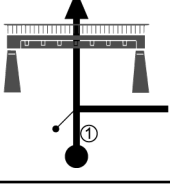

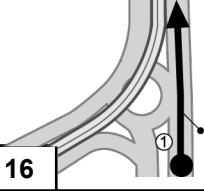




TC SS CHP PC	306	CALERAS DE BERNAL	DIST.	306	
	306a	ARCO DE META JARDÍN ZENEA, QRO	74.51 km		
TRAMO CRONOMETRADO / SPECIAL STAGE			PROM. • AVERAGE	TIME TIEMPO	
306	CALERAS DE BERNAL		6.74 km	54.52 km/h	01:22



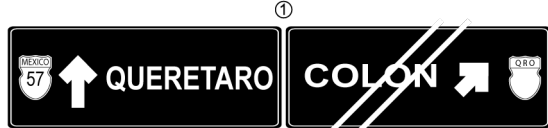



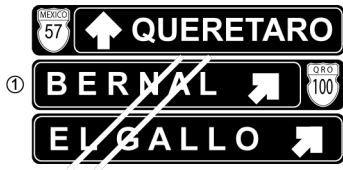
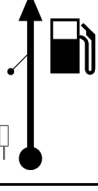


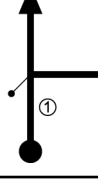

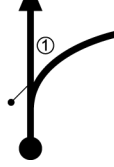

DISTANCIA • DISTANCE		DIRECCIÓN DIRECTION	INFORMACIÓN INFORMATION	DIST. REG. TO GO
TOTAL	PARC. • PART.			
0.00	0.00		 <p><b>A</b></p> <p><b> Junto a tres postes pequeños y dos grandes.</b> <i>By three short posts and two utility poles.</i></p> <p> (Cascos y cinturones) (Helmets and seatbelts)</p> <p>GPS N 20.772600° W -99.913417°</p>	74.51
6.74	6.74		 <p><b>B</b></p> <p><b> Marca en el piso.</b> <i>Mark on the ground.</i></p> <p> GPS N 20.803733° W -99.907850°</p>	67.77
7.24	0.50		 <p><b>C</b></p> <p><b> Mojoneras km 48 LI.</b> <i>48th km markers on left side.</i></p> <p> GPS N 20.806921° W -99.908186°</p>	67.27
8.25	1.01		<p>①</p>  	66.26
13.61	5.36			60.90
14.25	0.64			60.26
15.19	0.94			59.32
16.08	0.89			58.43



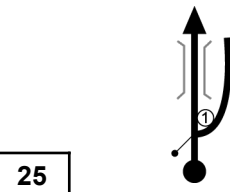

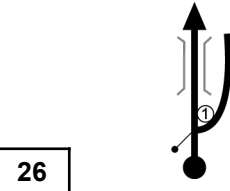
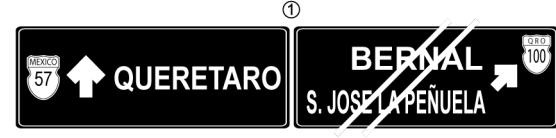
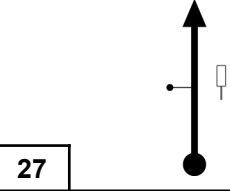

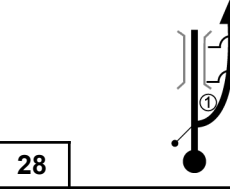

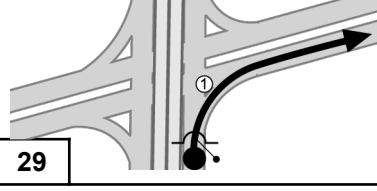

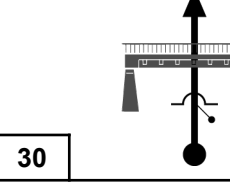
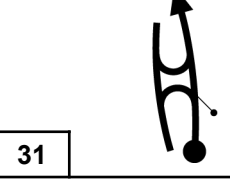
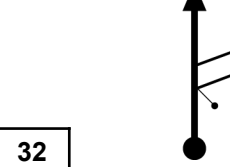

TC SS CHP PC	306	CALERAS DE BERNAL	DIST.	306
	306a	ARCO DE META JARDÍN ZENEA, QRO	74.51 km	
306		TRAMO CRONOMETRADO / SPECIAL STAGE CALERAS DE BERNAL	PROM. • AVERAGE 6.74 km 54.52 km/h	TIME TIEMPO 01:22

DISTANCIA • DISTANCE		DIRECCIÓN DIRECTION	INFORMACIÓN INFORMATION	DIST. REG. TO GO
TOTAL	PARC. • PART.			
16.86	0.78			57.65
17.01	0.15			57.50
17.34	0.33			57.17
17.73	0.39			56.78
18.28	0.55		 GAS	56.23
20.15	1.87			54.36
22.11	1.96			52.40
23.55	1.44		 	50.96

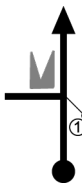


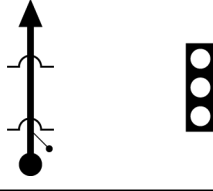

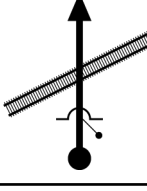
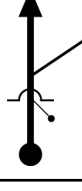



TC SS CHP PC	306	CALERAS DE BERNAL	DIST.	306	
	306a	ARCO DE META JARDÍN ZENEA, QRO	74.51 km		
TRAMO CRONOMETRADO / SPECIAL STAGE			PROM. • AVERAGE	TIME TIEMPO	
306	CALERAS DE BERNAL		6.74 km	54.52 km/h	01:22

DISTANCIA • DISTANCE		DIRECCIÓN DIRECTION	INFORMACIÓN INFORMATION	DIST. REG. TO GO
TOTAL	PARC. • PART.			
25.70	2.15	 17		48.81
26.80	1.10	 18		47.71
28.08	1.28	 19	 GAS km 2 7	46.43
30.78	2.70	 20		43.73
33.19	2.41	 21	 GAS km 100 2 2	41.32
33.77	0.58	 22		40.74
35.20	1.43	 23		39.31
37.49	2.29	 24		37.02

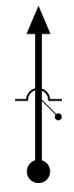



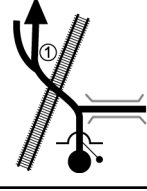

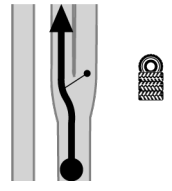
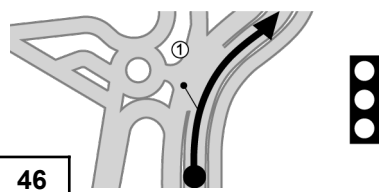

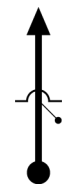
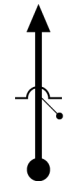
TC SS CHP PC	306	CALERAS DE BERNAL	DIST.	306
	306a	ARCO DE META JARDÍN ZENEA, QRO	74.51 km	
TRAMO CRONOMETRADO / SPECIAL STAGE			PROM. • AVERAGE	TIME TIEMPO
306	CALERAS DE BERNAL		6.74 km	
<b>01:22</b>				

DISTANCIA • DISTANCE		DIRECCIÓN DIRECTION	INFORMACIÓN INFORMATION	DIST. REG. TO GO
TOTAL	PARC. • PART.			
39.65	2.16			34.86
42.22	2.57			32.29
44.97	2.75			29.54
45.55	0.58			28.96
45.79	0.24			28.72
46.10	0.31			28.41
47.07	0.97		Ignorar todos los retornos subsiguientes. Ignore all subsequent U-turns.	27.44
47.32	0.25			27.19

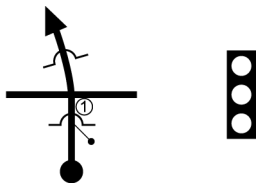

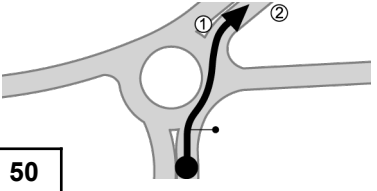

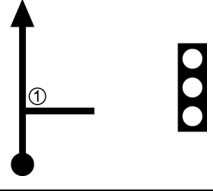




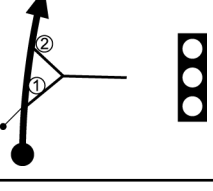

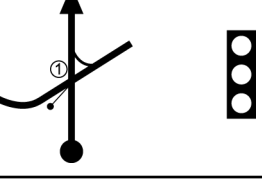

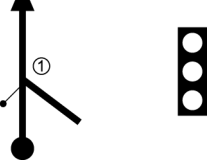

TC SS CHP PC	306	CALERAS DE BERNAL	DIST.	306	
	306a	ARCO DE META JARDÍN ZENEA, QRO	74.51 km		
TRAMO CRONOMETRADO / SPECIAL STAGE			PROM. • AVERAGE	TIME TIEMPO	
306	CALERAS DE BERNAL		6.74 km	54.52 km/h	01:22

DISTANCIA • DISTANCE		DIRECCIÓN DIRECTION	INFORMACIÓN INFORMATION	DIST. REG. TO GO
TOTAL	PARC. • PART.			
48.94	1.62			25.57
50.68	1.74		<p>4 topes en los proximos 550 m. 4 speedbumps in the next 550 m.</p>	23.83
51.43	0.75			23.08
51.72	0.29			22.79
52.82	1.10			21.69
53.08	0.26			21.43
54.11	1.03			20.40
54.75	0.64			19.76

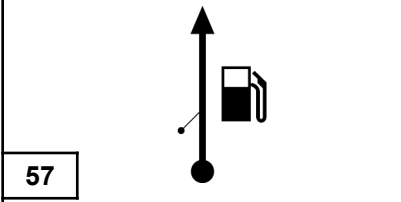

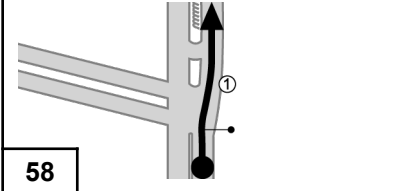

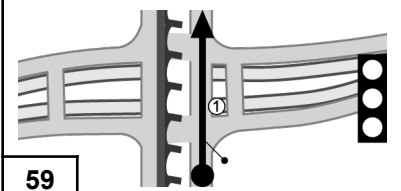

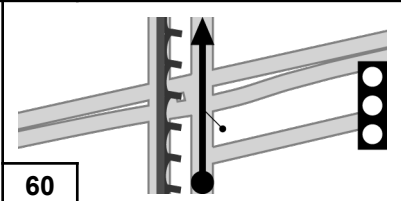
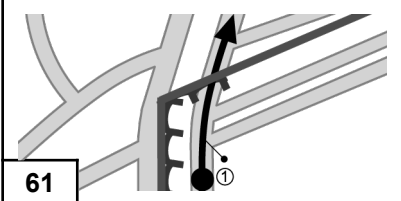
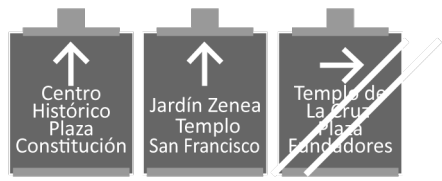
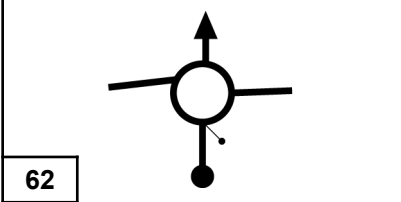
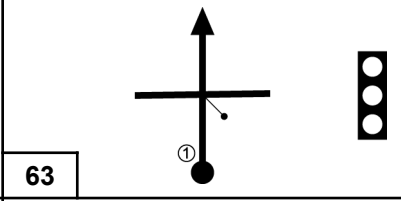

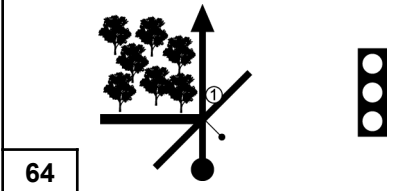

TC SS CHP PC	306	CALERAS DE BERNAL	DIST.	306	
	306a	ARCO DE META JARDÍN ZENEA, QRO	74.51 km		
TRAMO CRONOMETRADO / SPECIAL STAGE			PROM. • AVERAGE	TIME TIEMPO	
306	CALERAS DE BERNAL		6.74 km	54.52 km/h	01:22

DISTANCIA • DISTANCE		DIRECCIÓN DIRECTION	INFORMACIÓN INFORMATION	DIST. REG. TO GO
TOTAL	PARC. • PART.			
55.64	0.89	 41		18.87
57.29	1.65	 42		17.22
59.23	1.94	 43		15.28
59.91	0.68	 44		14.60
60.20	0.29	 45	<p>No tomar carril lateral. Do not take service lane.</p>	14.31
60.27	0.07	 46		14.24
60.47	0.20	 47		14.04
61.07	0.60	 48		13.44

TC SS CHP PC	306	CALERAS DE BERNAL	DIST.	306	
	306a	ARCO DE META JARDÍN ZENEA, QRO	74.51 km		
TRAMO CRONOMETRADO / SPECIAL STAGE			PROM. • AVERAGE	TIME	
306	CALERAS DE BERNAL		6.74 km	54.52 km/h	01:22

DISTANCIA • DISTANCE		DIRECCIÓN DIRECTION	INFORMACIÓN INFORMATION	DIST. REG. TO GO
TOTAL	PARC. • PART.			
61.35	0.28			13.16
	49			
61.75	0.40			12.76
	50			
64.58	2.83			9.93
	51			
66.10	1.52			8.41
	52			
66.79	0.69			7.72
	53			
67.40	0.61			7.11
	54			
68.79	1.39			5.72
	55			
70.52	1.73			3.99
	56			

TC SS CHP PC	306	CALERAS DE BERNAL	DIST.	306	
	306a	ARCO DE META JARDÍN ZENEA, QRO	74.51 km		
TRAMO CRONOMETRADO / SPECIAL STAGE			PROM. • AVERAGE	TIME	
306	CALERAS DE BERNAL		6.74 km	54.52 km/h	01:22

DISTANCIA • DISTANCE		DIRECCIÓN	INFORMACIÓN	DIST. REG.
TOTAL	PARC. • PART.	DIRECCION	INFORMATION	TO GO
71.38	0.86		 GAS	3.13
71.47	0.09			3.04
71.95	0.48			2.56
72.73	0.78			1.78
72.85	0.12			1.66
73.18	0.33			1.33
73.36	0.18			1.15
73.69	0.33			0.82 !!!

TC SS CHP PC	<b>306</b>	CALERAS DE BERNAL	DIST.	<b>306</b>	
	<b>306a</b>	ARCO DE META JARDÍN ZENEA, QRO	<b>74.51 km</b>		
TRAMO CRONOMETRADO / SPECIAL STAGE			PROM. • AVERAGE	TIME TIEMPO	
<b>306</b>	<b>CALERAS DE BERNAL</b>		<b>6.74 km</b>	<b>54.52 km/h</b>	<b>01:22</b>

DISTANCIA • DISTANCE		DIRECCIÓN DIRECTION	INFORMACIÓN INFORMATION	DIST. REG. TO GO				
TOTAL	PARC. • PART.							
73.87	0.18			0.64				
74.04	0.17		<p>①</p>	0.47				
74.33	0.29		<p><input checked="" type="checkbox"/> Farmacia similares</p>	0.18				
74.51	0.18		<p>Frente a puerta de catedral LD. By the door of the cathedral on the right.</p> <div style="border: 1px solid black; padding: 2px; display: inline-block;">       GPS <table border="1" style="font-size: 8px;"> <tr><td>N</td><td>20.592789°</td></tr> <tr><td>W</td><td>-100.391668°</td></tr> </table> </div>	N	20.592789°	W	-100.391668°	0.00
N	20.592789°							
W	-100.391668°							