



Día 4 / *Day 4*

Querétaro – Morelia

ITINERARIO DEL DÍA

ITINERARY FOR THE DAY



La Carrera Panamericana 2024

The Ultimate Road Race

Día 4 (Lun. 14/10/2024) / Day 4 (Mon. 14/10/2024) - QRO-MICH

Control Control	Lugar / Location	Distancias / Distances			Tiempo Objetivo Target Time	Hora Primer Competidor 1st Car Due
		Velocidad Speed Sect.	Tránsito Liaison	Total Total		
CHP 400	Arco de Salida U. Deportiva del Pueblito, Qro.					7:00
CH 401	Huajúbaro		135.97	135.97	2:40	9:40
TC 401	Huajúbaro	9.86				9:43
CH 402	Mil Cumbres (este)		15.84	25.70	0:30	10:13
TC 402	Mil Cumbres I	19.41				10:16
CH 403	San José de la Cumbre (este)		2.49	21.90	0:20	10:36
TC 403	San José de la Cumbre I	16.22				10:39
CHP 403a	Entrada a Servicio Jariepo		18.65	34.87	0:40	11:19
Serv-D	Servicio en Jariepo	(45.49)	(172.95)	(218.44)	1:00	
CH 403b	Salida de Servicio Jariepo					12:19
CH 404	La Cascada		17.84	17.84	0:25	12:44
TC 404	La Cascada I	16.59				12:47
CH 405	Mil Cumbres (oeste)		2.65	19.24	0:20	13:07
TC 405	Mil Cumbres II	19.06				13:10
CH 405a	Vuelta en "U" Huajúbaro		8.46	27.52	1:30	14:40
CH 406	Mil Cumbres (este)		7.98	7.98	0:12	14:52
TC 406	Mil Cumbres III	19.41				14:55
CH 407	San José de la Cumbre (este)		2.49	21.90	0:20	15:15
TC 407	San José de la Cumbre II	16.22				15:18
CHP 407a	Arco de Meta Catedral de Morelia, Mich.		31.75	47.97	0:54	16:12
Totales del Día 4 / Day 4 Totals		116.77	244.12	360.89		

Etapa / Stage 4

V2.2 LCP24

MAPA DEL DÍA DAY MAP

Día 4
Qro.-Mich.
Day 4 Qro.-Mich.



Inico T.C. / S.S. Start



Final T.C. / S.S. Finish



T.C. / S.S.




Ruta Competidores /
Rally Route



Servicio Mecánico /
Mechanic Service



La Carrera Panamericana 2024
V 2.0



© OpenStreetMap

**ARCO DE SALIDA U. DEPORTIVA
DEL PUEBLITO, QRO.**

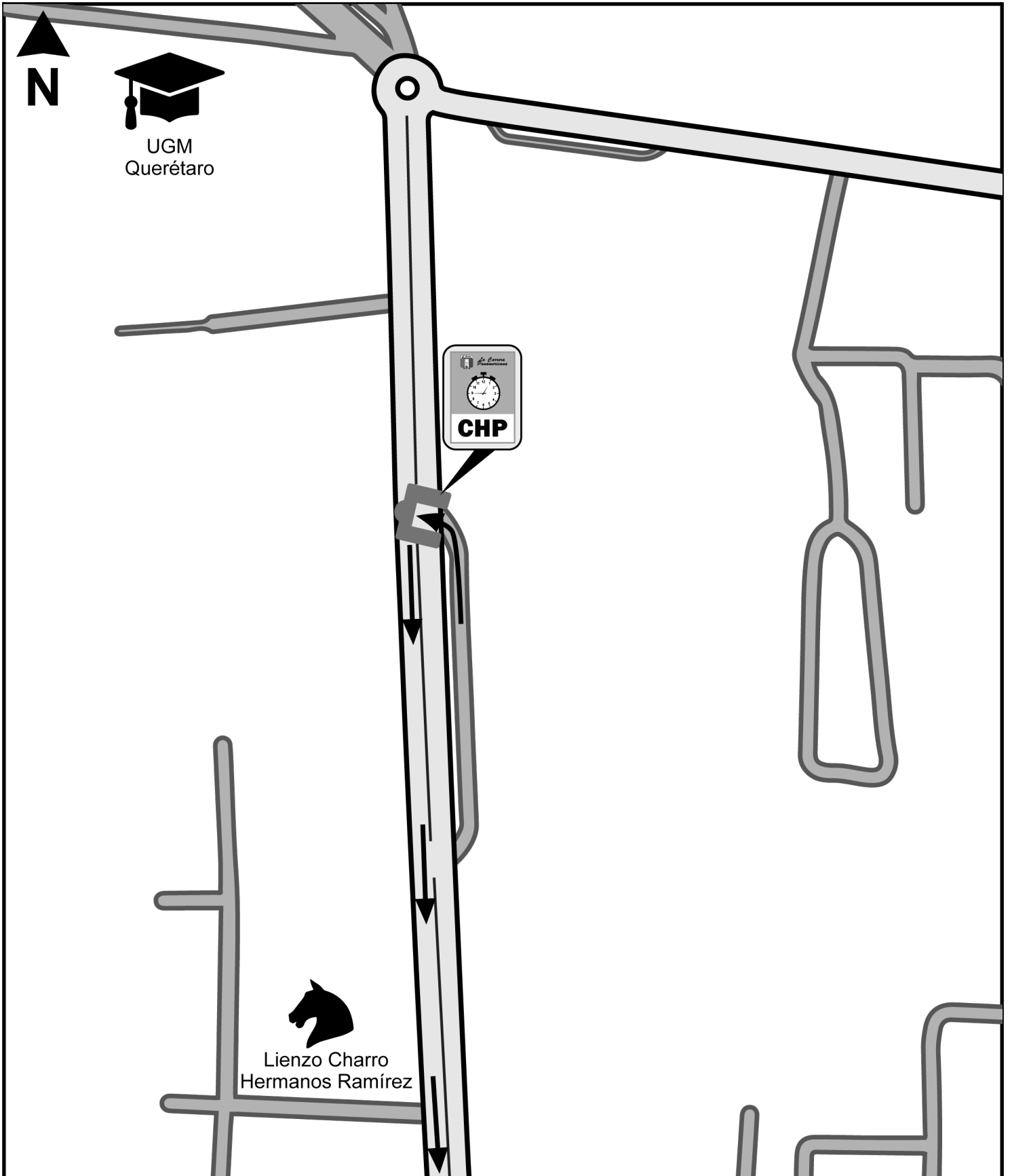
CEREMONIA

CH

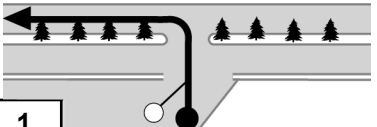

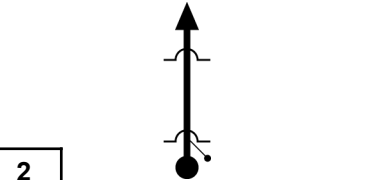
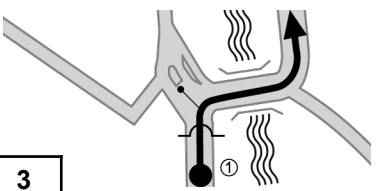
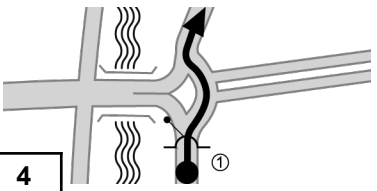
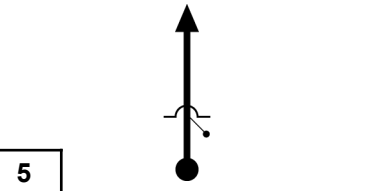
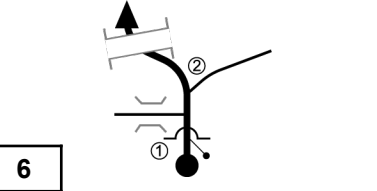
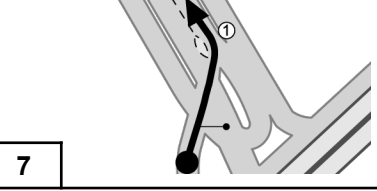
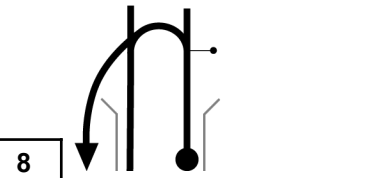
400

CEREMONY

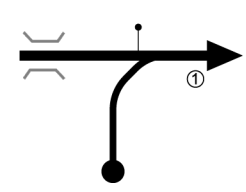

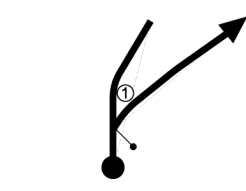

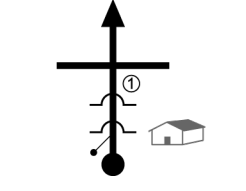

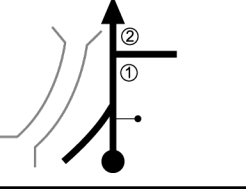

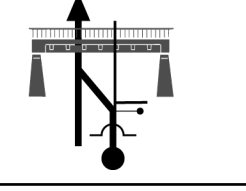
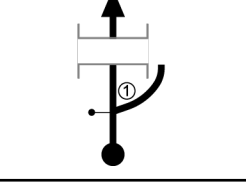

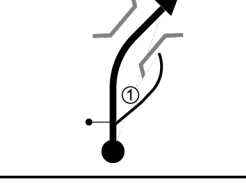
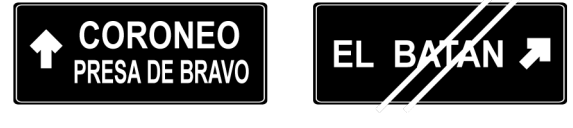
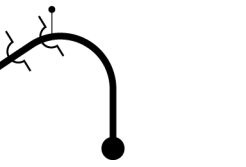
TC



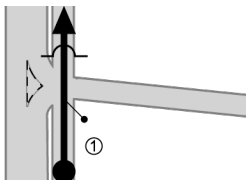

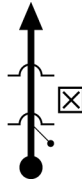


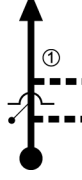

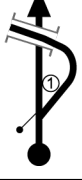

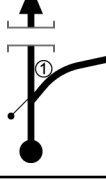
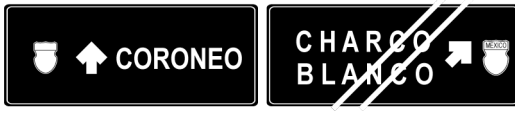
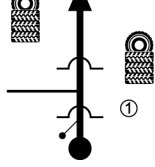

CH TC CH TC	400	ARCO DE SALIDA U. DEPORTIVA DEL PUEBLITO, QRO.	DIST.	400
	401	HUAJÚMBARO	135.97 km	
TRAMO CRONOMETRADO / SPECIAL STAGE			PROM. • AVERAGE	TIME TIEMPO
			50.99 km/h	02:40

DISTANCIA • DISTANCE		DIRECCIÓN	INFORMACIÓN	DIST. REG.
TOTAL	PARC. • PART.	DIRECTION	INFORMATION	TO GO
0.00	0.00	 1	 GPS N 20.548088° W -100.445285°	135.97
0.20	0.20	 2		135.77
0.57	0.37	 3	① AV. PASEO CONSTITUYENTES → EL PUEBLITO, CENTRO → FRACC. PIRAMIDES →	135.40
0.95	0.38	 4	① AV. PASEO CONSTITUYENTES ↑ EL PUEBLITO, CENTRO FRACC. PUERTA DE PIEDRA →	135.02
1.16	0.21	 5	3 topes en próximos 400 m. 3 speedbumps in the next 400 m.	134.81
1.84	0.68	 6	① LA NEGRETA ↑ CENTRO DE ATENCIÓN MPAL. CAM EL PUEBLITO CENTRO ② FRACC. IND BALVANERA → FRACC. PIRAMIDES → FRACC. LAS TROJES →	134.13
2.02	0.18	 7	① LA NEGRETA ↓ SANTA BARBARA Por arriba del puente. Go over bridge.	133.95
2.53	0.51	 8	No subir de nuevo al puente. Do not go back over bridge.	133.44

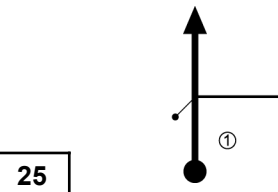

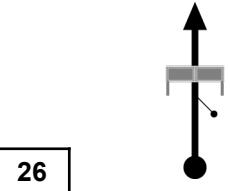

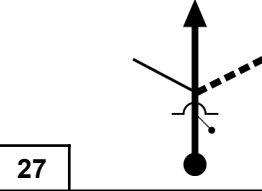
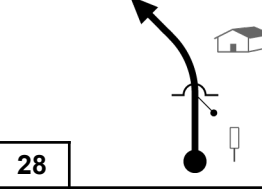
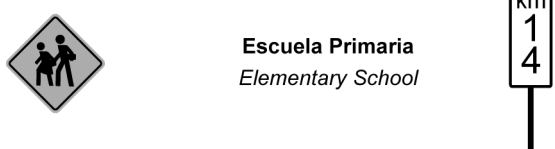
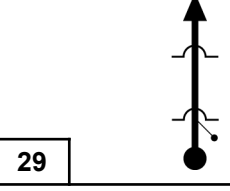
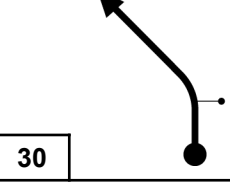

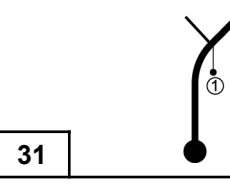

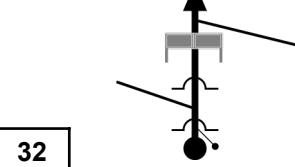

CH TC CH TC	400	ARCO DE SALIDA U. DEPORTIVA DEL PUEBLITO, QRO.	DIST.	400
	401	HUAJÚMBARO	135.97 km	
TRAMO CRONOMETRADO / SPECIAL STAGE			PROM. • AVERAGE	TIME TIEMPO
			50.99 km/h	02:40

DISTANCIA • DISTANCE		DIRECCIÓN DIRECTION	INFORMACIÓN INFORMATION	DIST. REG. TO GO
TOTAL	PARC. • PART.			
2.82	0.29			133.15
	9			
3.14	0.32			132.83
	10			
3.44	0.30			132.53
	11			
3.61	0.17			132.36
	12			
4.10	0.49		<p>Tomar carriles centrales. Take center lanes.</p>	131.87
	13			
4.88	0.78			131.09
	14			
5.36	0.48			130.61
	15			
9.40	4.04		<p>¡Precaución! Topes altos. Caution! Large speedbumps.</p>	126.57
	16			

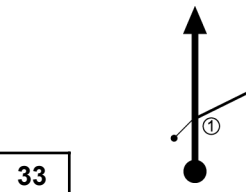

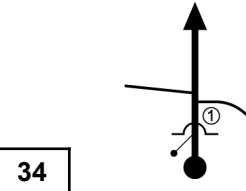

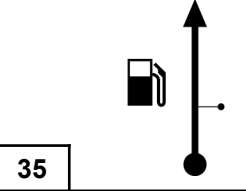

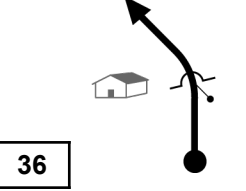

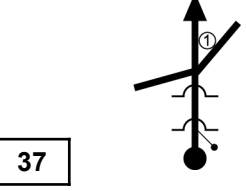

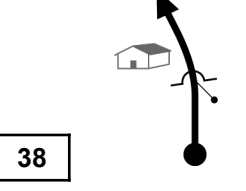

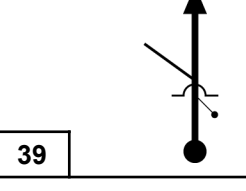
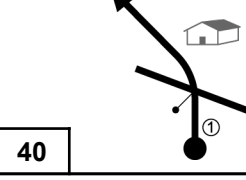

CH TC	400	ARCO DE SALIDA U. DEPORTIVA DEL PUEBLITO, QRO.	DIST.	400
	401	HUAJÚMBARO	135.97 km	
TRAMO CRONOMETRADO / SPECIAL STAGE			PROM. • AVERAGE	TIME TIEMPO
			50.99 km/h	02:40

DISTANCIA • DISTANCE		DIRECCIÓN DIRECTION	INFORMACIÓN INFORMATION	DIST. REG. TO GO
TOTAL	PARC. • PART.			
9.67	0.27		<p>①</p> 	126.30
9.88	0.21		<p>☒ Panteón Cemetery</p>	126.09
11.25	1.37			124.72
13.91	2.66			122.06
16.12	2.21		<p>①</p> 	119.85
16.98	0.86		<p>①</p> 	118.99
17.31	0.33		<p>①</p> 	118.66
19.39	2.08		<p>①</p> 	116.58

CH TC CH TC	400	ARCO DE SALIDA U. DEPORTIVA DEL PUEBLITO, QRO.	DIST.	400
	401	HUAJÚMBARO	135.97 km	
TRAMO CRONOMETRADO / SPECIAL STAGE			PROM. • AVERAGE	TIME TIEMPO
			50.99 km/h	02:40

DISTANCIA • DISTANCE		DIRECCIÓN DIRECTION	INFORMACIÓN INFORMATION	DIST. REG. TO GO
TOTAL	PARC. • PART.			
20.04	0.65			115.93
21.86	1.82			114.11
23.00	1.14		8 topes en los proximos 1.9 k. 8 speedbumps in the next 1.9 k.	112.97
28.63	5.63			107.34
28.90	0.27			107.07
33.81	4.91			102.16
34.06	0.25			101.91
36.38	2.32			99.59

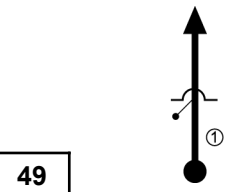

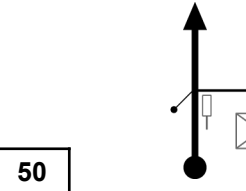
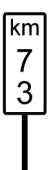
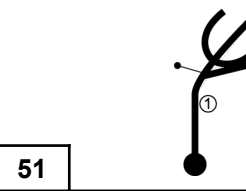

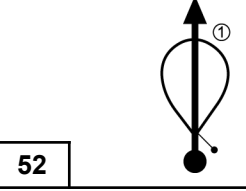

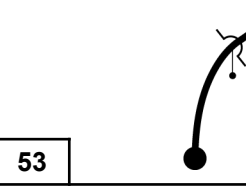




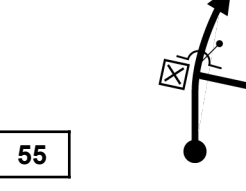

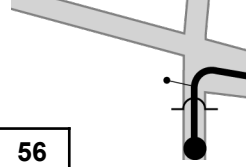


CH TC CH TC	400	ARCO DE SALIDA U. DEPORTIVA DEL PUEBLITO, QRO.	DIST.	400
	401	HUAJÚMBARO	135.97 km	
TRAMO CRONOMETRADO / SPECIAL STAGE			PROM. • AVERAGE	TIME TIEMPO
			50.99 km/h	02:40

DISTANCIA • DISTANCE		DIRECCIÓN DIRECTION	INFORMACIÓN INFORMATION	DIST. REG. TO GO
TOTAL	PARC. • PART.			
38.30	1.92			97.67
40.19	1.89			95.78
42.22	2.03			93.75
42.47	0.25		 <p>Jardín de Niños Kinder Garden</p>	93.50
42.60	0.13			93.37
42.79	0.19		 <p>Escuela Secundaria. Middle School.</p>	93.18
42.91	0.12			93.06
43.11	0.20			92.86

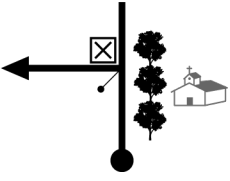
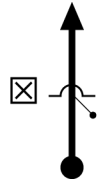
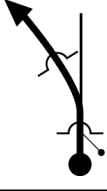
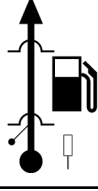





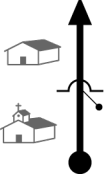

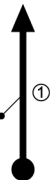

CH TC CH TC	400	ARCO DE SALIDA U. DEPORTIVA DEL PUEBLITO, QRO.	DIST.	400
	401	HUAJÚMBARO	135.97 km	
TRAMO CRONOMETRADO / SPECIAL STAGE			PROM. • AVERAGE	TIME TIEMPO
			50.99 km/h	02:40

DISTANCIA • DISTANCE		DIRECCIÓN	INFORMACIÓN	DIST. REG.
TOTAL	PARC. • PART.	DIRECCION	INFORMATION	TO GO
43.27	0.16			92.70
43.42	0.15		<p>3 escuelas y 4 topes proximos 260 m. 3 schools and 4 speedbumps in the next 260 m.</p>	92.55
43.80	0.38		<p>Calle se angosta. Street narrows</p>	92.17
43.96	0.16		<p>WESTERN</p>	92.01
44.08	0.12		<p>GAS</p>	91.89
44.42	0.34			91.55
53.51	9.09			82.46
54.60	1.09		<p>¡Precaución! Tope saliendo de curva. Caution! Speedbump right after corner.</p>	81.37

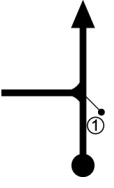

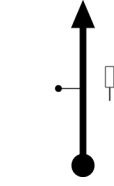

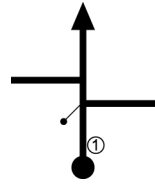

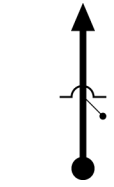
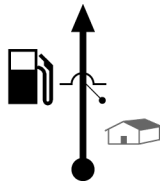

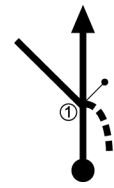

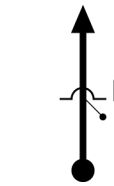

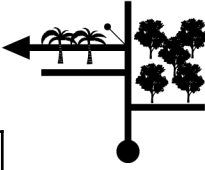
CH TC CH TC	400	ARCO DE SALIDA U. DEPORTIVA DEL PUEBLITO, QRO.	DIST.	400
	401	HUAJÚMBARO	135.97 km	
TRAMO CRONOMETRADO / SPECIAL STAGE			PROM. • AVERAGE	TIME TIEMPO
			50.99 km/h	02:40

DISTANCIA • DISTANCE		DIRECCIÓN DIRECCION	INFORMACIÓN INFORMATION	DIST. REG. TO GO
TOTAL	PARC. • PART.			
54.96	0.36			81.01
58.41	3.45			77.56
63.02	4.61			72.95
63.55	0.53			72.42
63.84	0.29		 4 Topes en próximos 500m. 4 Speedbumps in the next 500m.	72.13
64.44	0.60		 	71.53
64.59	0.15			71.38
64.68	0.09			71.29 






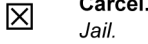
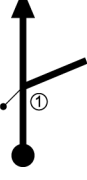

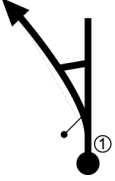

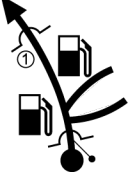


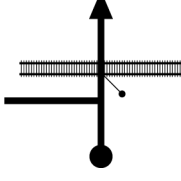
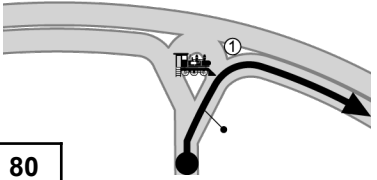

CH TC	400	ARCO DE SALIDA U. DEPORTIVA DEL PUEBLITO, QRO.	DIST.	400
	401	HUAJÚMBARO	135.97 km	
TRAMO CRONOMETRADO / SPECIAL STAGE			PROM. • AVERAGE	TIME TIEMPO
			50.99 km/h	02:40

DISTANCIA • DISTANCE		DIRECCIÓN	INFORMACIÓN	DIST. REG.
TOTAL	PARC. • PART.	DIRECCION	INFORMATION	TO GO
64.78	0.10	 57	<input checked="" type="checkbox"/> Farmacia similares	71.19
65.00	0.22	 58	<input checked="" type="checkbox"/> Panteón municipal	70.97
65.16	0.16	 59		70.81
66.05	0.89	 60	 GAS	 69.92
67.04	0.99	 61	 68.93	
69.26	2.22	 62		66.71
73.43	4.17	 63	 Escuela Primaria Elementary School	62.54
77.80	4.37	 64	 58.17	

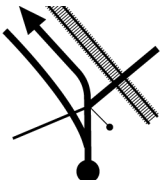
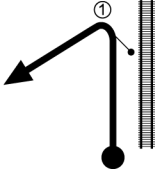


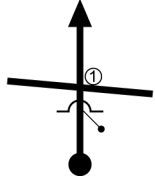

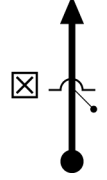

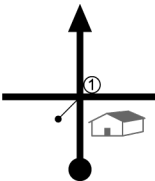


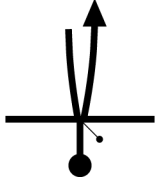
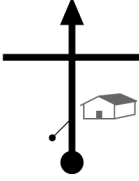

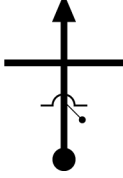
CH TC CH TC	400	ARCO DE SALIDA U. DEPORTIVA DEL PUEBLITO, QRO.	DIST.	400
	401	HUAJÚMBARO	135.97 km	
TRAMO CRONOMETRADO / SPECIAL STAGE			PROM. • AVERAGE	TIME TIEMPO
			50.99 km/h	02:40

DISTANCIA • DISTANCE		DIRECCIÓN DIRECTION	INFORMACIÓN INFORMATION	DIST. REG. TO GO
TOTAL	PARC. • PART.			
78.83	1.03			57.14
82.08	3.25			53.89
84.13	2.05			51.84
86.15	2.02			49.82
86.44	0.29			49.53
87.67	1.23			48.30
90.07	2.40			45.90
90.70	0.63		<p>A la izquierda por camino principal con camellón. Turn left onto main road with median.</p>	45.27

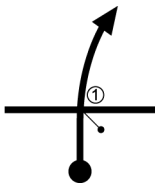

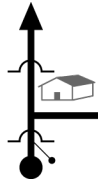

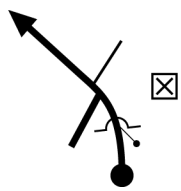



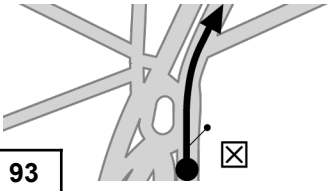

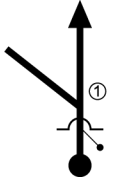



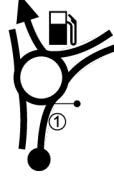

CH TC CH TC	400	ARCO DE SALIDA U. DEPORTIVA DEL PUEBLITO, QRO.	DIST.	400
	401	HUAJÚMBARO	135.97 km	
TRAMO CRONOMETRADO / SPECIAL STAGE			PROM. • AVERAGE	TIME TIEMPO
			50.99 km/h	02:40

DISTANCIA • DISTANCE		DIRECCIÓN DIRECTION	INFORMACIÓN INFORMATION	DIST. REG. TO GO
TOTAL	PARC. • PART.			
90.97	0.27	 73		45.00
91.36	0.39	 74		44.61
93.70	2.34	 75		42.27
94.33	0.63	 76		41.64
94.70	0.37	 77		41.27
94.84	0.14	 78	 	41.13
95.30	0.46	 79		40.67
95.41	0.11	 80		40.56

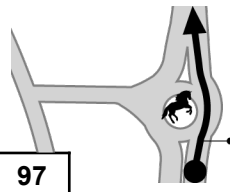
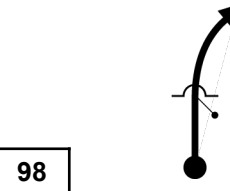
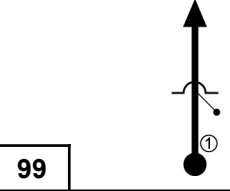

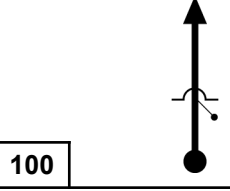

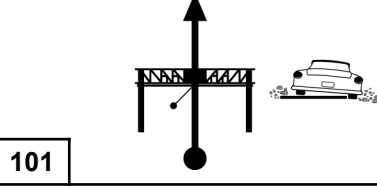


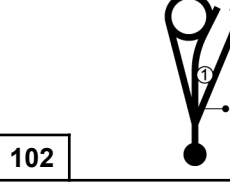

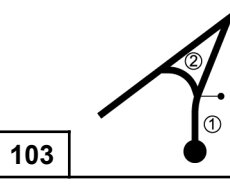

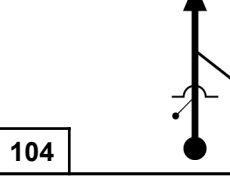
CH TC CH TC	400	ARCO DE SALIDA U. DEPORTIVA DEL PUEBLITO, QRO.	DIST.	400
	401	HUAJÚMBARO	135.97 km	
TRAMO CRONOMETRADO / SPECIAL STAGE			PROM. • AVERAGE	TIME TIEMPO
			50.99 km/h	02:40

DISTANCIA • DISTANCE		DIRECCIÓN	INFORMACIÓN	DIST. REG.
TOTAL	PARC. • PART.	DIRECCION	INFORMATION	TO GO
95.65	0.24	 81		40.32
96.33	0.68	 82	 	39.64
96.51	0.18	 83		39.46
96.61	0.10	 84		39.36
96.87	0.26	 85	 Escuela Primaria Elementary School 	39.10
96.96	0.09	 86	Inicia Camellón. Beginning of divider.	39.01
97.32	0.36	 87	 Escuela School	38.65
97.56	0.24	 88		38.41

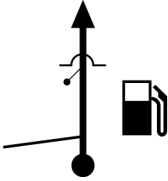

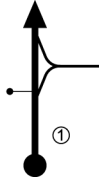

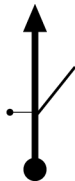
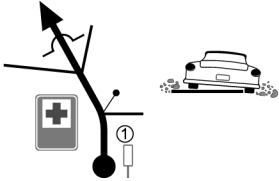





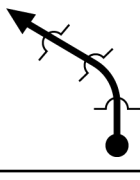
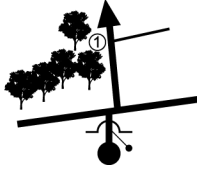

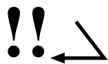
CH TC CH TC	400	ARCO DE SALIDA U. DEPORTIVA DEL PUEBLITO, QRO.	DIST.	400
	401	HUAJÚMBARO	135.97 km	
TRAMO CRONOMETRADO / SPECIAL STAGE			PROM. • AVERAGE	TIME TIEMPO
			50.99 km/h	02:40

DISTANCIA • DISTANCE		DIRECCIÓN DIRECTION	INFORMACIÓN INFORMATION	DIST. REG. TO GO
TOTAL	PARC. • PART.			
97.98	0.42			37.99
98.36	0.38			37.61
98.67	0.31			37.30
98.81	0.14			37.16
99.04	0.23			36.93
99.41	0.37			36.56
99.51	0.10			36.46
100.54	1.03			35.43

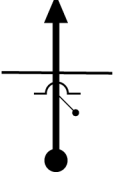


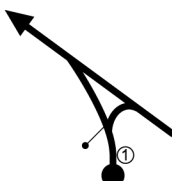



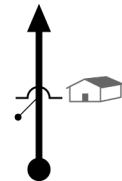

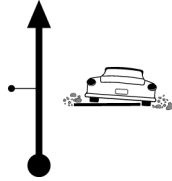


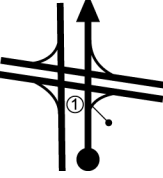

CH TC	400	ARCO DE SALIDA U. DEPORTIVA DEL PUEBLITO, QRO.	DIST.	400
	401	HUAJÚMBARO	135.97 km	
TRAMO CRONOMETRADO / SPECIAL STAGE			PROM. • AVERAGE	TIME TIEMPO
			50.99 km/h	02:40

DISTANCIA • DISTANCE		DIRECCIÓN	INFORMACIÓN	DIST. REG.
TOTAL	PARC. • PART.	DIRECTION	INFORMATION	TO GO
101.62	1.08			34.35
104.37	2.75		3 Topes en los proximos 350m. 3 Speedbumps in the next 350m.	31.60
107.78	3.41			28.19
107.99	0.21			27.98
112.24	4.25		  Piso malo en los próximos 500m. Rough road for the next 500m.	23.73
114.42	2.18			21.55
115.01	0.59			20.96
116.27	1.26			19.70

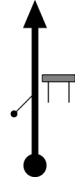




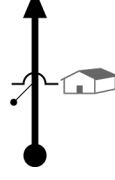

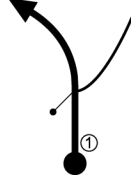

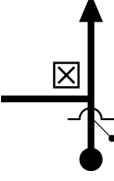


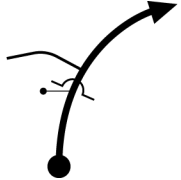






CH TC	400	ARCO DE SALIDA U. DEPORTIVA DEL PUEBLITO, QRO.	DIST.	400
	401	HUAJÚMBARO	135.97 km	
TRAMO CRONOMETRADO / SPECIAL STAGE			PROM. • AVERAGE	TIME TIEMPO
			50.99 km/h	02:40

DISTANCIA • DISTANCE		DIRECCIÓN	INFORMACIÓN	DIST. REG.
TOTAL	PARC. • PART.	DIRECCION	INFORMATION	TO GO
116.58	0.31	 105	 GAS	19.39
117.59	1.01	 106		18.38
118.72	1.13	 107		17.25
120.31	1.59	 108	 Piso malo. Rough road.  	15.66
120.52	0.21	 109	 3 topes en 300 m. 3 speedbumps in 300 m.	15.45
120.95	0.43	 110		15.02
121.11	0.16	 111		14.86
121.36	0.25	 112		 14.61 

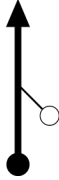


CH TC CH TC	400	ARCO DE SALIDA U. DEPORTIVA DEL PUEBLITO, QRO.	DIST.	400
	401	HUAJÚMBARO	135.97 km	
TRAMO CRONOMETRADO / SPECIAL STAGE			PROM. • AVERAGE	TIME TIEMPO
			50.99 km/h	02:40

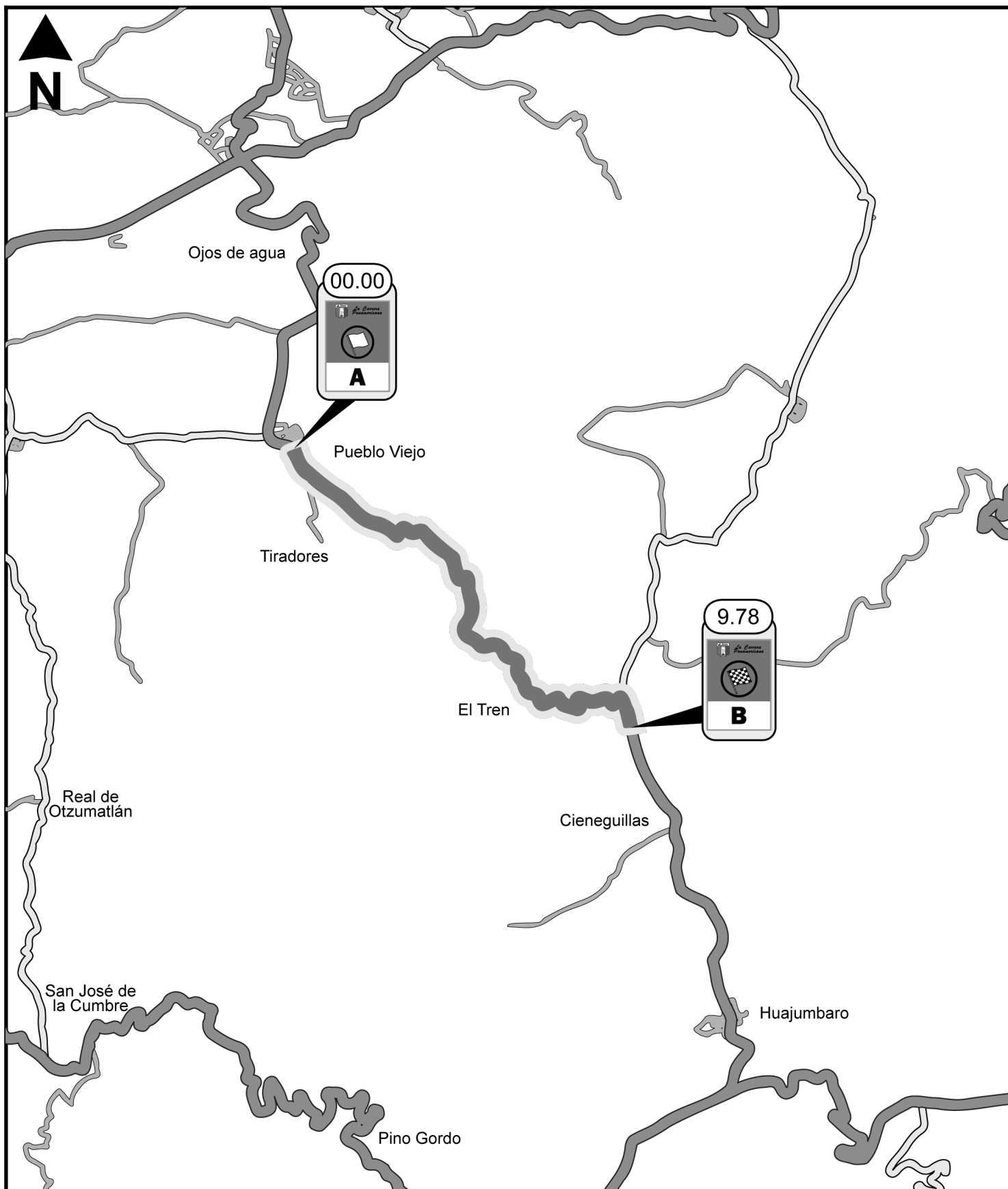
DISTANCIA • DISTANCE		DIRECCIÓN DIRECTION	INFORMACIÓN INFORMATION	DIST. REG. TO GO
TOTAL	PARC. • PART.			
121.46	0.10	 113	 1 escuela y 3 topes proximos 240 m. <i>1 school and 3 speedbumps in the next 240 m.</i>	14.51
121.87	0.41	 114		14.10
122.08	0.21	 115	 ①	13.89
122.25	0.17	 116	 ①	13.72
123.76	1.51	 117	 2 escuelas y 3 topes proximos 750m. <i>2 schools and 3 speedbumps in the next 750m.</i>	12.21
125.05	1.29	 118	 Piso malo <i>Rough road.</i>	10.92
125.46	0.41	 119		10.51
127.15	1.69	 120	 ①	8.82

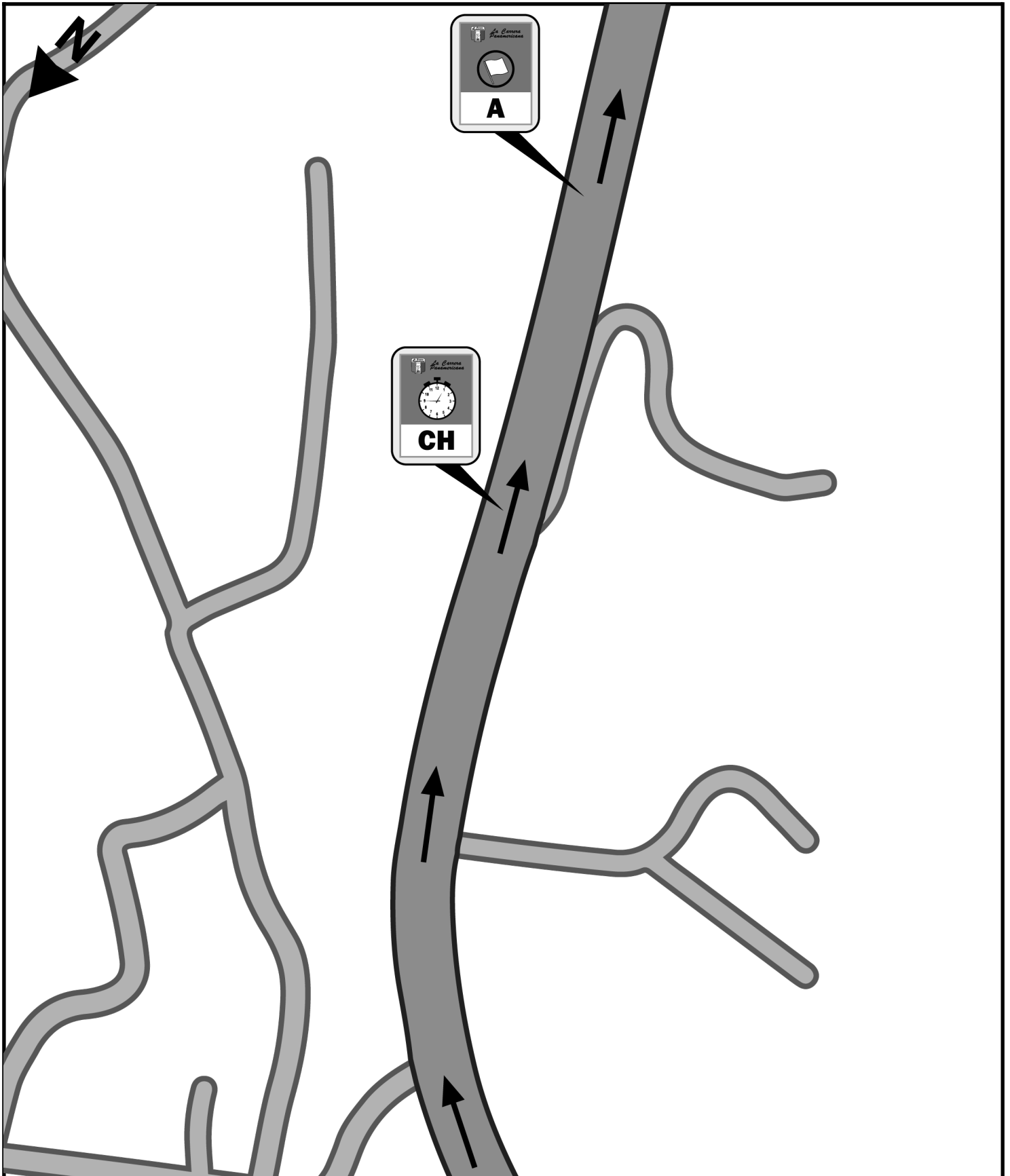
CH TC CH TC	400	ARCO DE SALIDA U. DEPORTIVA DEL PUEBLITO, QRO.	DIST.	400
	401	HUAJÚMBARO	135.97 km	
TRAMO CRONOMETRADO / SPECIAL STAGE			PROM. • AVERAGE	TIME TIEMPO
			50.99 km/h	02:40

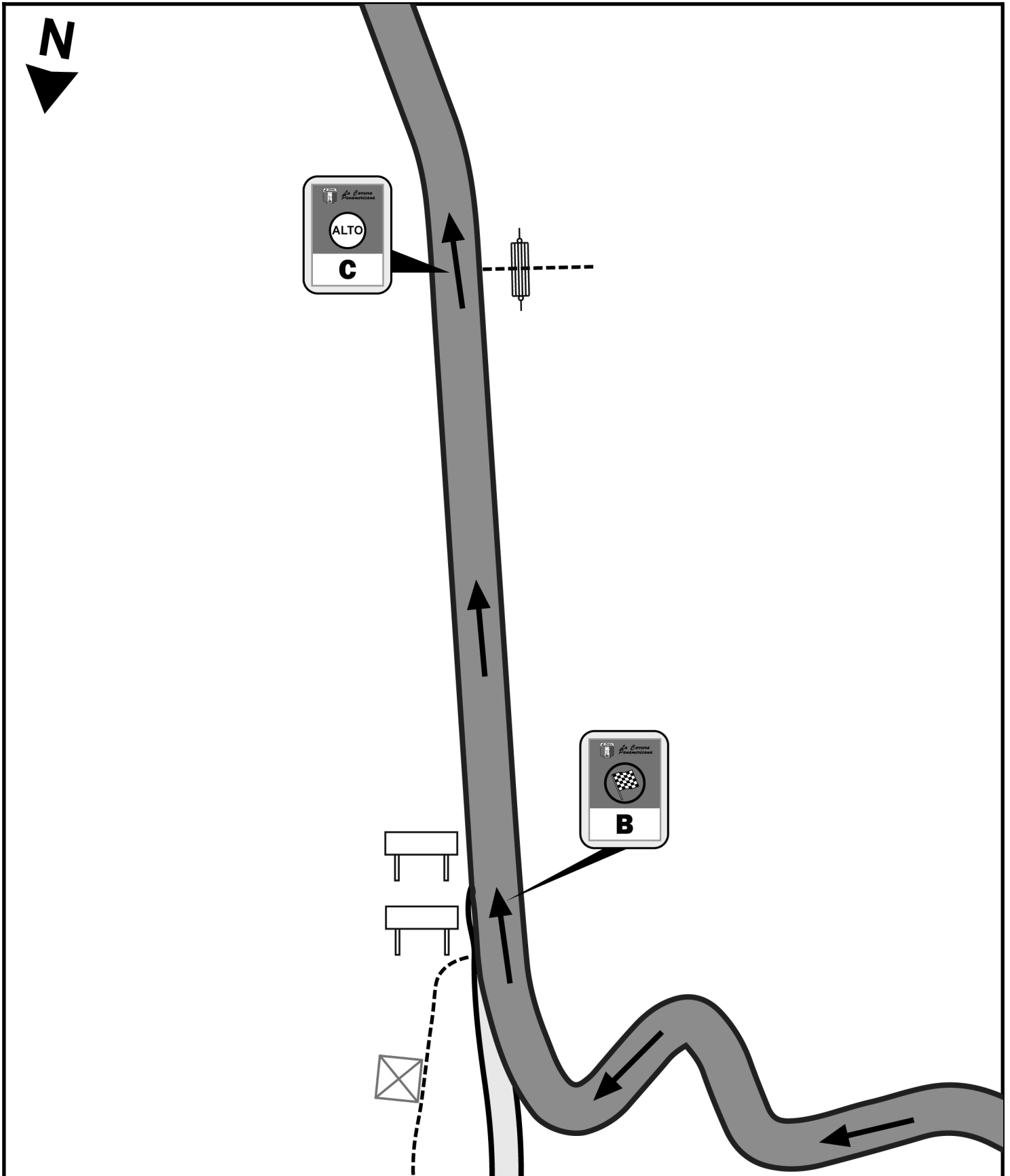
DISTANCIA • DISTANCE		DIRECCIÓN DIRECTION	INFORMACIÓN INFORMATION	DIST. REG. TO GO				
TOTAL	PARC. • PART.							
127.53	0.38	 121		8.44				
128.01	0.48	 122	 ¡Precaución! Hoyos en los próximos 2 km. <i>Caution! Potholes for the next 2 km.</i>	7.96				
132.28	4.27	 123		3.69				
132.89	0.61	 124	 Escuela Primaria <i>Elementary School</i>	3.08				
133.31	0.42	 125		2.66				
134.59	1.28	 126	 PANADERIA LUNA  2 escuelas y 3 topes proximos 700m. <i>2 schools and 3 speedbumps in the next 700m.</i>	1.38				
135.76	1.17	 127		0.21				
135.97	0.21	 128	 Entrada de tierra LD. <i>Dirt path right side.</i>    <table border="1" data-bbox="1279 1917 1409 1959"> <tr> <td>N</td> <td>19.773233°</td> </tr> <tr> <td>W</td> <td>-100.814458°</td> </tr> </table> 	N	19.773233°	W	-100.814458°	0.00
N	19.773233°							
W	-100.814458°							

CH TC CH TC	400	ARCO DE SALIDA U. DEPORTIVA DEL PUEBLITO, QRO.	DIST.	400
	401	HUAJÚMBARO	135.97 km	
TRAMO CRONOMETRADO / SPECIAL STAGE			PROM. • AVERAGE	TIME TIEMPO
			50.99 km/h	02:40








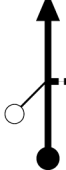






DISTANCIA • DISTANCE		DIRECCIÓN	INFORMACIÓN	DIST. REG.						
TOTAL	PARC. • PART.	DIRECTION	INFORMATION	TO GO						
136.08	0.11		 <p>Marca en el suelo. <i>Marking on the ground.</i></p>  (Cascos y cinturones) (Helmets and seatbelts)	<table border="1"> <tr> <td>GPS</td> <td>N</td> <td>19.772303°</td> </tr> <tr> <td></td> <td>W</td> <td>-100.814007°</td> </tr> </table>	GPS	N	19.772303°		W	-100.814007°
GPS	N	19.772303°								
	W	-100.814007°								
	129									



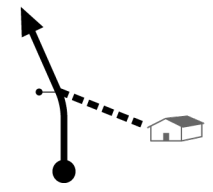



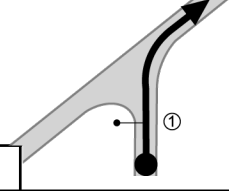





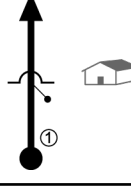

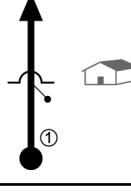


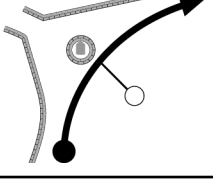

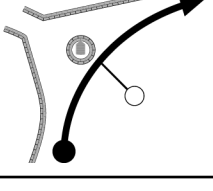

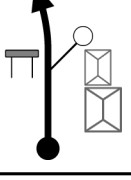

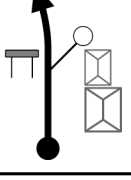




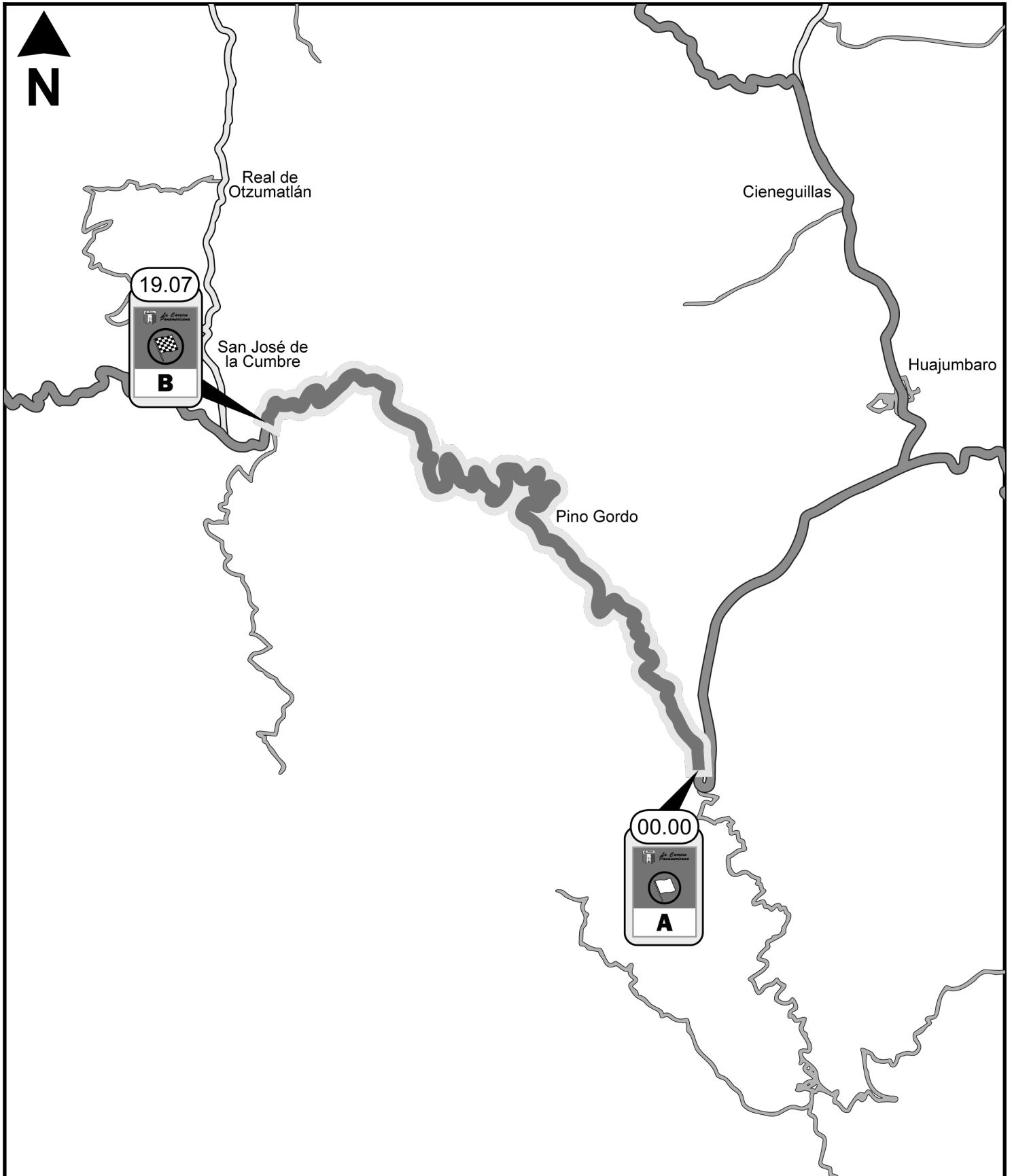


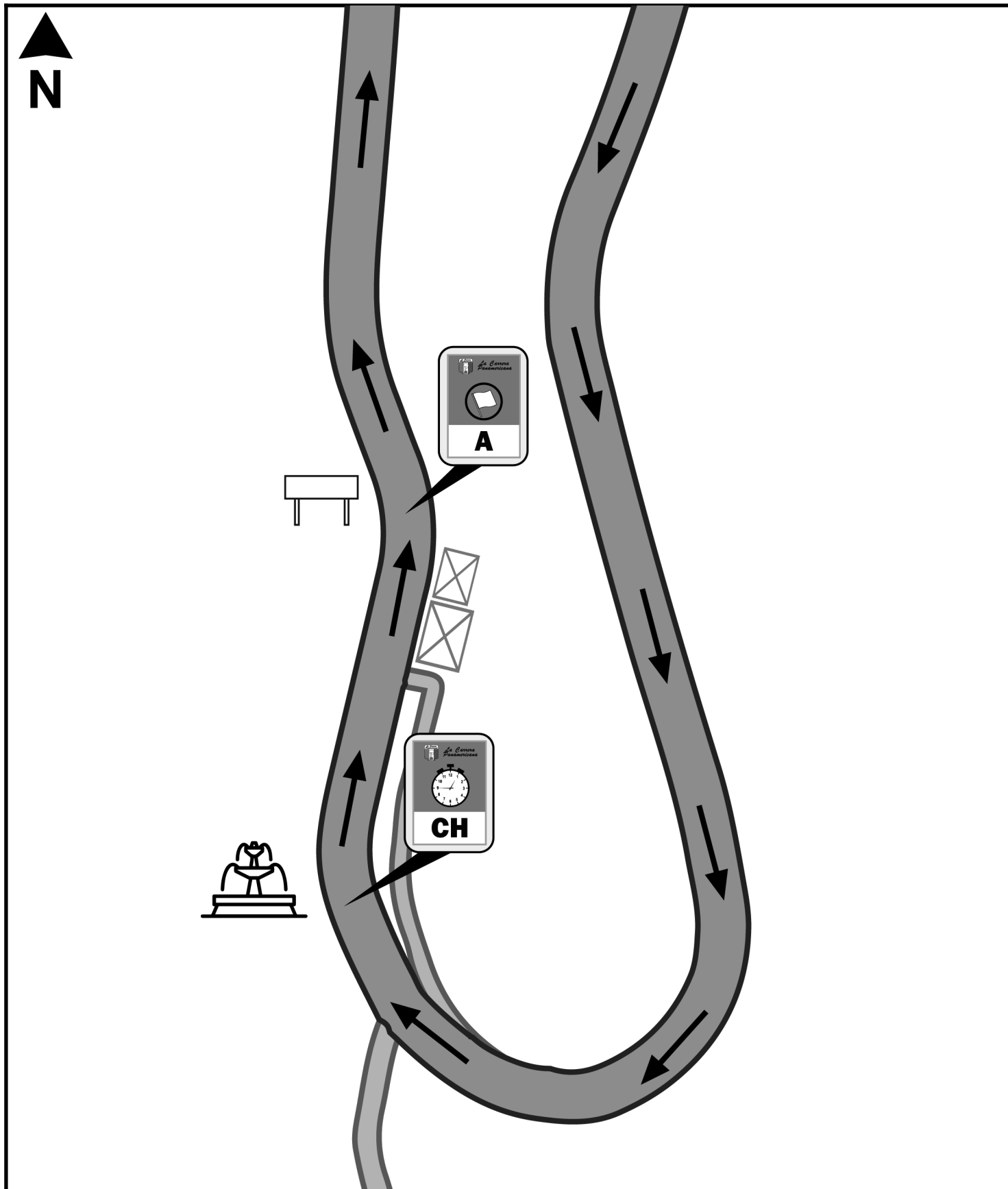
TC SS CH TC	401	HUAJÚMBARO	DIST.	401	
	402	MIL CUMBRES (ESTE)	25.70 km		
TRAMO CRONOMETRADO / SPECIAL STAGE			PROM. • AVERAGE	TIME TIEMPO	
401	HUAJÚMBARO		9.86 km	51.40 km/h	00:30

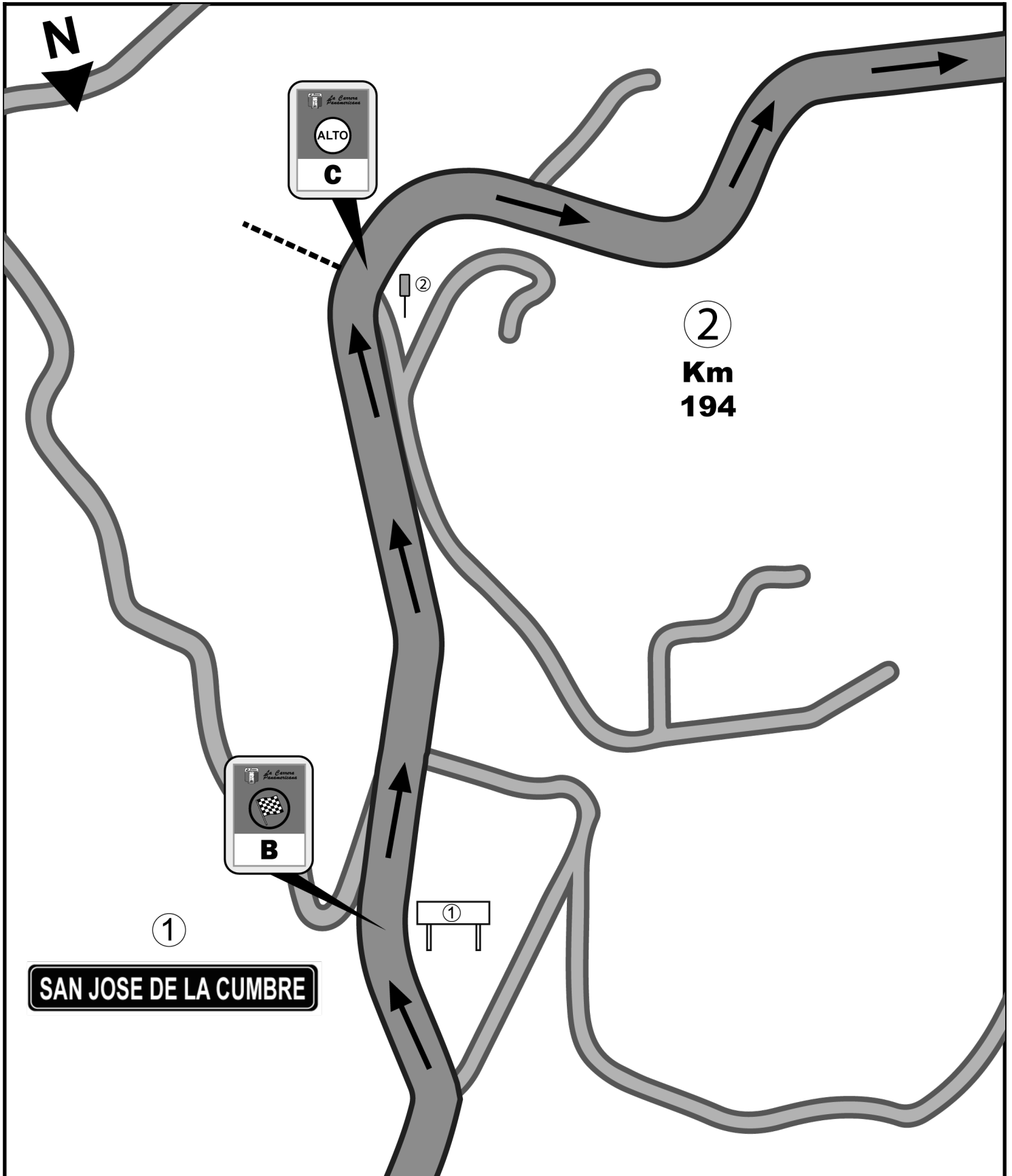
DISTANCIA • DISTANCE		DIRECCIÓN	INFORMACIÓN	DIST. REG.
TOTAL	PARC. • PART.	DIRECTION	INFORMATION	TO GO
0.00	0.00	 1 9.86	 Marca en el suelo. <i>Marking on the ground.</i>  (Cascos y cinturones) (Helmets and seatbelts) GPS N 19.772303° W -100.814007°	25.70
0.33	0.33	 2 9.53		25.37
5.28	4.95	 3 4.58		20.42
9.86	4.58	 4 0.00	 En el 1o de 2 letreros invertidos LI. <i>By the 1st of 2 signs facing the other way, left side.</i> GPS N 19.731289° W -100.757609°	15.84
10.61	0.75	 5	 Puerta de metal LD. <i>Metal gate right side.</i> 3G  GPS N 19.724689° W -100.756030°	15.09
12.08	1.47	 6		13.62
15.37	3.29	 7		10.33
15.93	0.56	 8	3 topes en los proximos 250 m. <i>3 speedbumps in the next 250 m.</i>	9.77

TC SS CH TC	401	HUAJÚMBARO	DIST.	401	
	402	MIL CUMBRES (ESTE)	25.70 km		
TRAMO CRONOMETRADO / SPECIAL STAGE			PROM. • AVERAGE	TIME TIEMPO	
401	HUAJÚMBARO		9.86 km	51.40 km/h	00:30






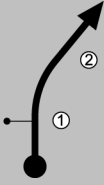
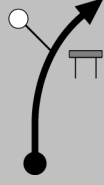



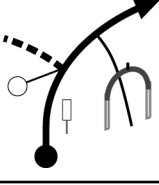

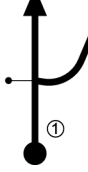

DISTANCIA • DISTANCE		DIRECCIÓN DIRECTION	INFORMACIÓN INFORMATION	DIST. REG. TO GO
TOTAL	PARC. • PART.			
17.21	1.28	 9	 Escuela Preparatoria High School	8.49
17.46	0.25	 10	 GAS	8.24
17.65	0.19	 11	 Valero	8.05
18.04	0.39	 12		7.66
18.04	0.39	 12		7.66
23.13	5.09	 13	 ¡Precaución! Tope no se vé. Caution! Speedbump is hard to spot.	2.57
23.13	5.09	 13	 Escuela Primaria Elementary School	2.57
23.62	0.49	 14		2.08
25.70	2.08	 15	 Fuente lado izquierdo. Fountain on left side.	0.00
25.70	2.08	 15	 GPS N 19.619376° W -100.775489°	0.00
25.86	0.16	 16	 Entrada de segundo edificio LD, letrero invertido LI. 2nd building doorway right side, inverted sign left side.	
25.86	0.16	 16	 (Cascos y cinturones) (Helmets and seatbelts)	 GPS N 19.620607° W -100.775248°



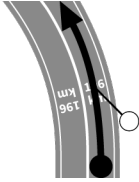


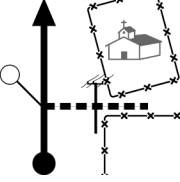






TC SS CH TC	402	MIL CUMBRES (ESTE)	DIST.	402	
	403	SAN JOSÉ DE LA CUMBRE (ESTE)	21.90 km		
TRAMO CRONOMETRADO / SPECIAL STAGE			PROM. • AVERAGE	TIME TIEMPO	
402	MIL CUMBRES I		19.41 km	65.70 km/h	00:20

DISTANCIA • DISTANCE		DIRECCIÓN	INFORMACIÓN	DIST. REG.
TOTAL	PARC. • PART.	DIRECTION	INFORMATION	TO GO
0.00	0.00	 1 19.41	 Entrada de segundo edificio LD, letrero invertido LI. 2nd building doorway right side, inverted sign left side. ① MIRADOR MIL CUMBRES (Cascos y cinturones) (Helmets and seatbelts) GPS N 19.620607° W -100.775248°	21.90
0.63	0.63	 2 18.78	 Piso malo Rough road.	21.27
5.42	4.79	 3 13.99	① MI RANCHITO	16.48
14.10	8.68	 4 5.31	① PUERTO GARNICA ② MIRADOR ATZIMBA	7.80
19.41	5.31	 5 0.00	 SAN JOSE DE LA CUMBRE GPS N 19.677710° W -100.850206°	2.49
19.66	0.25	 6	 Escuela Secundaria. Middle School.	2.24
19.79	0.13	 7	 ALTO Camino de tierra LI después de mojonera 194 Dirt road on the left after 194th km marker. km 194 GPS N 19.674488° W -100.850783°	2.11
20.61	0.82	 8	①  MORELIA QUERÉNDARO	1.29

TC SS CH TC	402	MIL CUMBRES (ESTE)	DIST.		402
	403	SAN JOSÉ DE LA CUMBRE (ESTE)	21.90 km		
TRAMO CRONOMETRADO / SPECIAL STAGE			PROM. • AVERAGE	TIME TIEMPO	00:20
402	MIL CUMBRES I		19.41 km	65.70 km/h	

DISTANCIA • DISTANCE		DIRECCIÓN	INFORMACIÓN	DIST. REG.						
TOTAL	PARC. • PART.	DIRECTION	INFORMATION	TO GO						
21.90	1.29	 9	 CH Marca en el suelo "km 196". "km 196" markings on the ground.  <table border="1" data-bbox="1230 466 1409 520"> <tr><td>GPS</td><td>N</td><td>19.681589°</td></tr> <tr><td></td><td>W</td><td>-100.865908°</td></tr> </table>	GPS	N	19.681589°		W	-100.865908°	0.00
GPS	N	19.681589°								
	W	-100.865908°								
22.22	0.32	 10	 A Entrada de tierra LD entre poste de luz e iglesia. Dirt path right side, between utility pole and church.  (Cascos y cinturones) (Helmets and seatbelts) <table border="1" data-bbox="1230 667 1409 730"> <tr><td>GPS</td><td>N</td><td>19.683371°</td></tr> <tr><td></td><td>W</td><td>-100.868235°</td></tr> </table>	GPS	N	19.683371°		W	-100.868235°	
GPS	N	19.683371°								
	W	-100.868235°								

SAN JOSÉ DE LA CUMBRE I

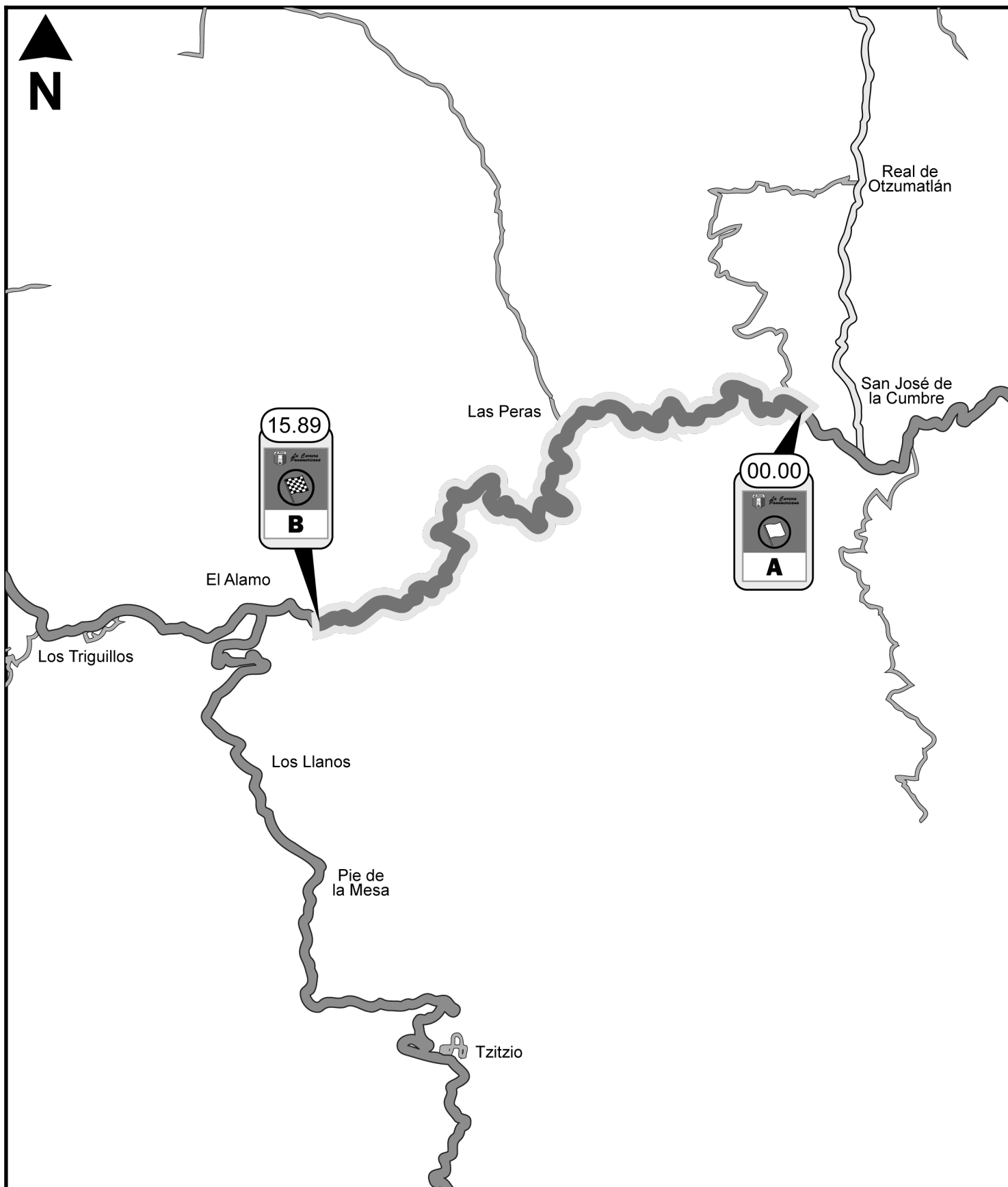
TRAMO CRONOMETRADO

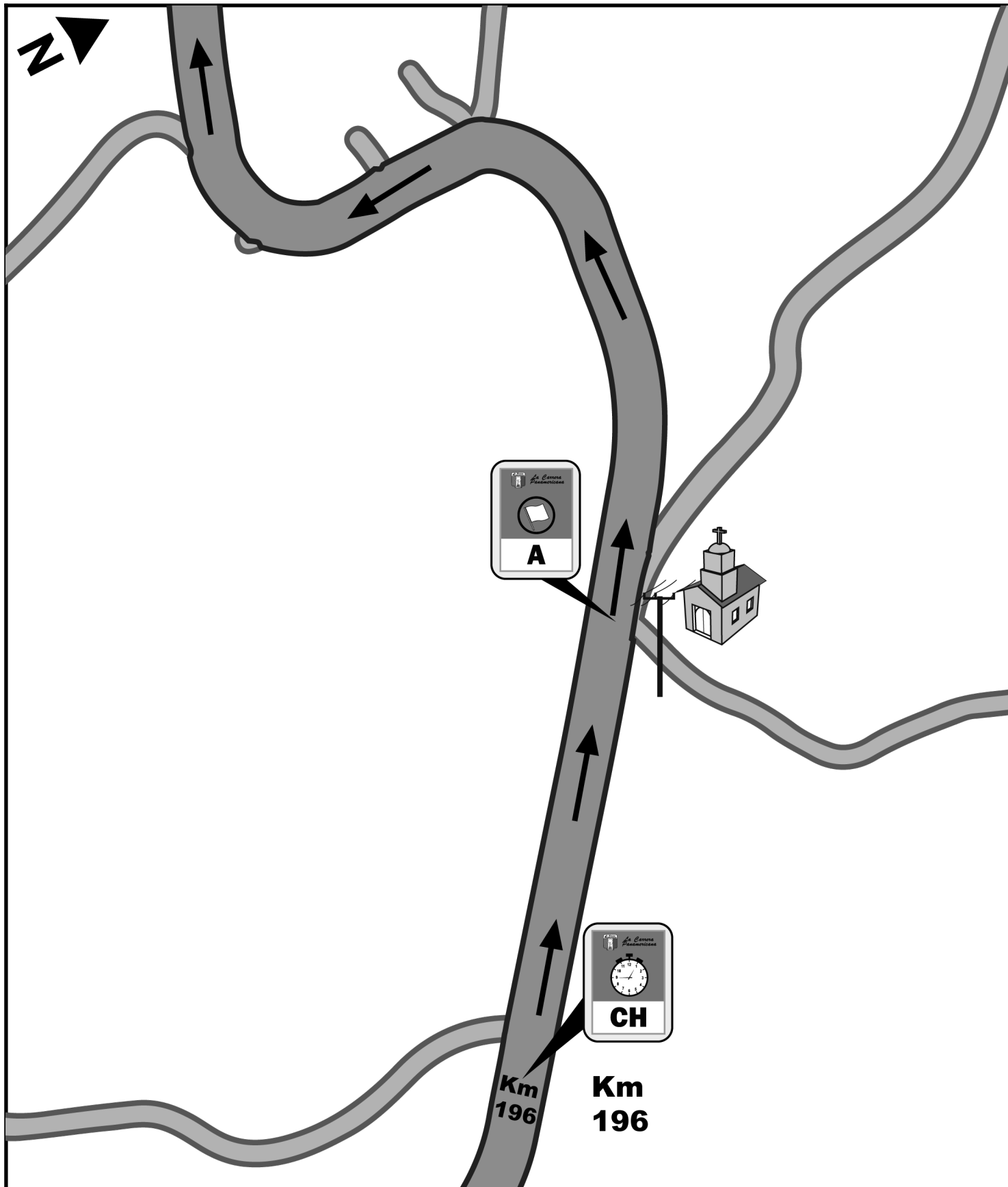
TC

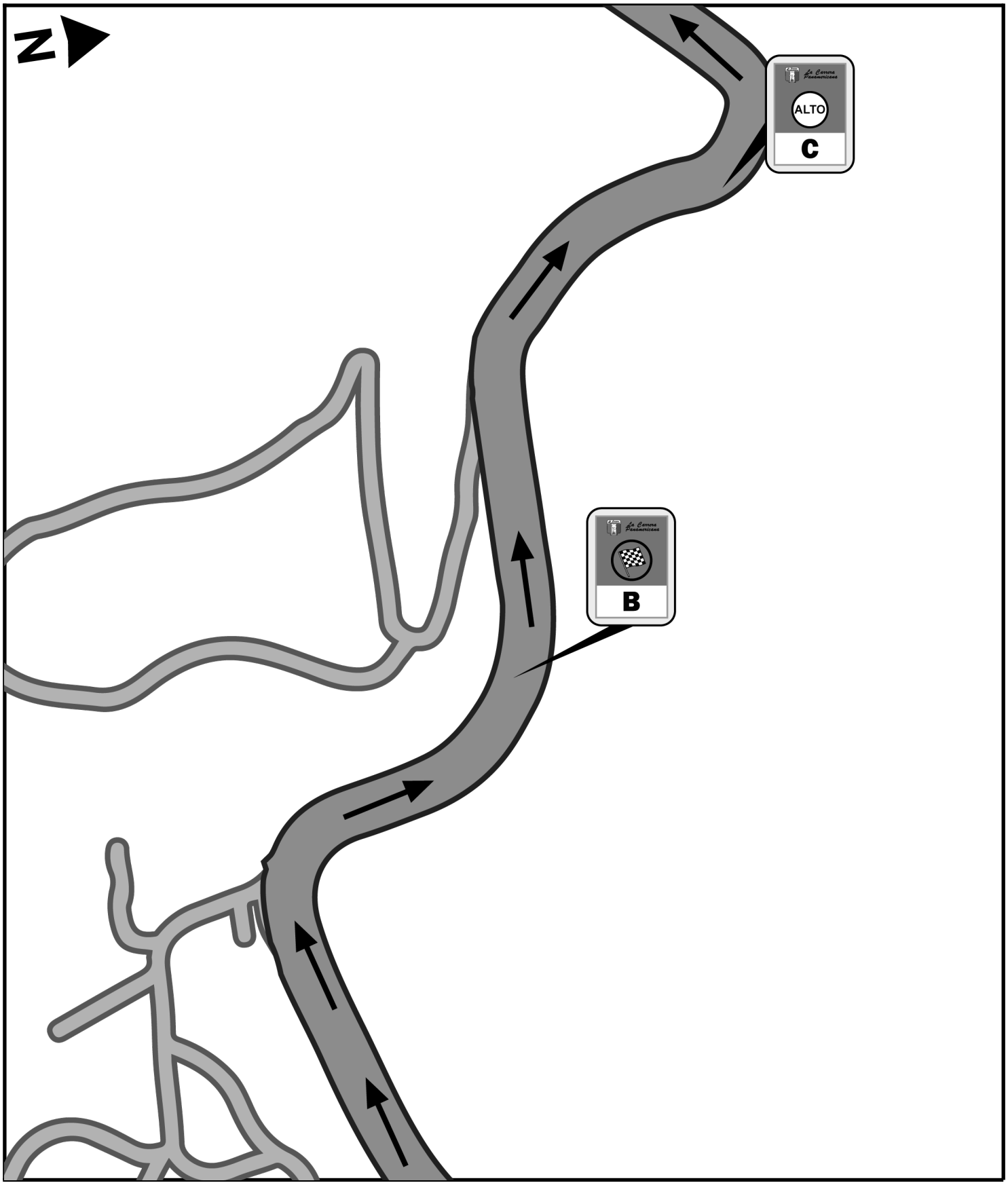
403

SPECIAL STAGE

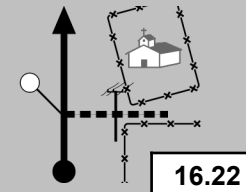


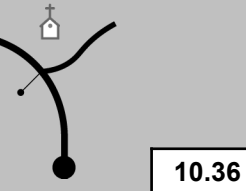

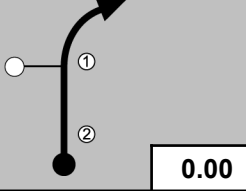


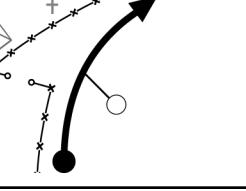

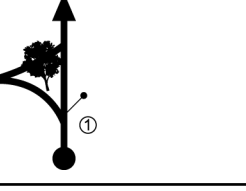

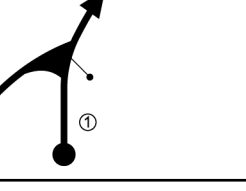

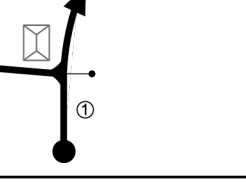

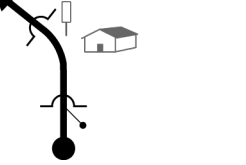


SS



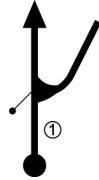

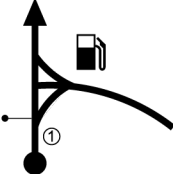

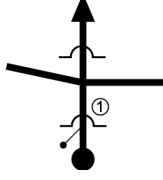

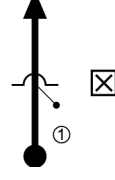










TC SS CHP PC	403	SAN JOSÉ DE LA CUMBRE (ESTE)	DIST.	403
	403a	ENTRADA A SERVICIO JARIPEO	34.87 km	
TRAMO CRONOMETRADO / SPECIAL STAGE			PROM. • AVERAGE	00:40
403	SAN JOSÉ DE LA CUMBRE I		16.22 km 52.31 km/h	

DISTANCIA • DISTANCE		DIRECCIÓN	INFORMACIÓN	DIST. REG.
TOTAL	PARC. • PART.	DIRECTION	INFORMATION	TO GO
0.00	0.00	 1 16.22	 A Entrada de tierra LD entre poste de luz e iglesia. <i>Dirt path right side, between utility pole and church.</i>  (Cascos y cinturones) <i>(Helmets and seatbelts)</i> GPS N 19.683371° W -100.868235°	34.87
5.86	5.86	 2 10.36	 ①	29.01
16.22	10.36	 3 0.00	 B En letrero de curvas LD. <i>By "winding road" sign on the right.</i> ①  ② LA POLVILLA GPS N 19.650476° W -100.944766°	18.65
16.70	0.48	 4	 C Reja y caseta LI, postes eléctricos y una cruz. <i>Gate and shack left side, two utility poles and a cross.</i> GPS N 19.651973° W -100.948536°	18.17
17.44	0.74	 5	 ①	17.43
21.87	4.43	 6	 ①	13.00
23.72	1.85	 7	 ①	11.15
25.04	1.32	 8	 Jardín de niños. <i>Kindergarten.</i> 	9.83

TC SS CHP PC	403	SAN JOSÉ DE LA CUMBRE (ESTE)	DIST.	403
	403a	ENTRADA A SERVICIO JARIPEO	34.87 km	
TRAMO CRONOMETRADO / SPECIAL STAGE			PROM. • AVERAGE	TIME TIEMPO
403	SAN JOSÉ DE LA CUMBRE I		16.22 km	
00:40				

DISTANCIA • DISTANCE		DIRECCIÓN DIRECTION	INFORMACIÓN INFORMATION	DIST. REG. TO GO
TOTAL	PARC. • PART.			
25.55	0.51			9.32
30.46	4.91			4.41
31.91	1.45			2.96
33.02	1.11		<p> <input checked="" type="checkbox"/> Cereso <i>State Prison</i> </p> <p>3 topes en los proximos 420 m. 3 speedbumps in the next 420 m.</p> 	1.85
34.08	1.06			0.79
34.87	0.79		  <p>Entrada al Servicio. <i>Service IN.</i></p> 	0.00

ENTRADA A SERVICIO JARIPEO

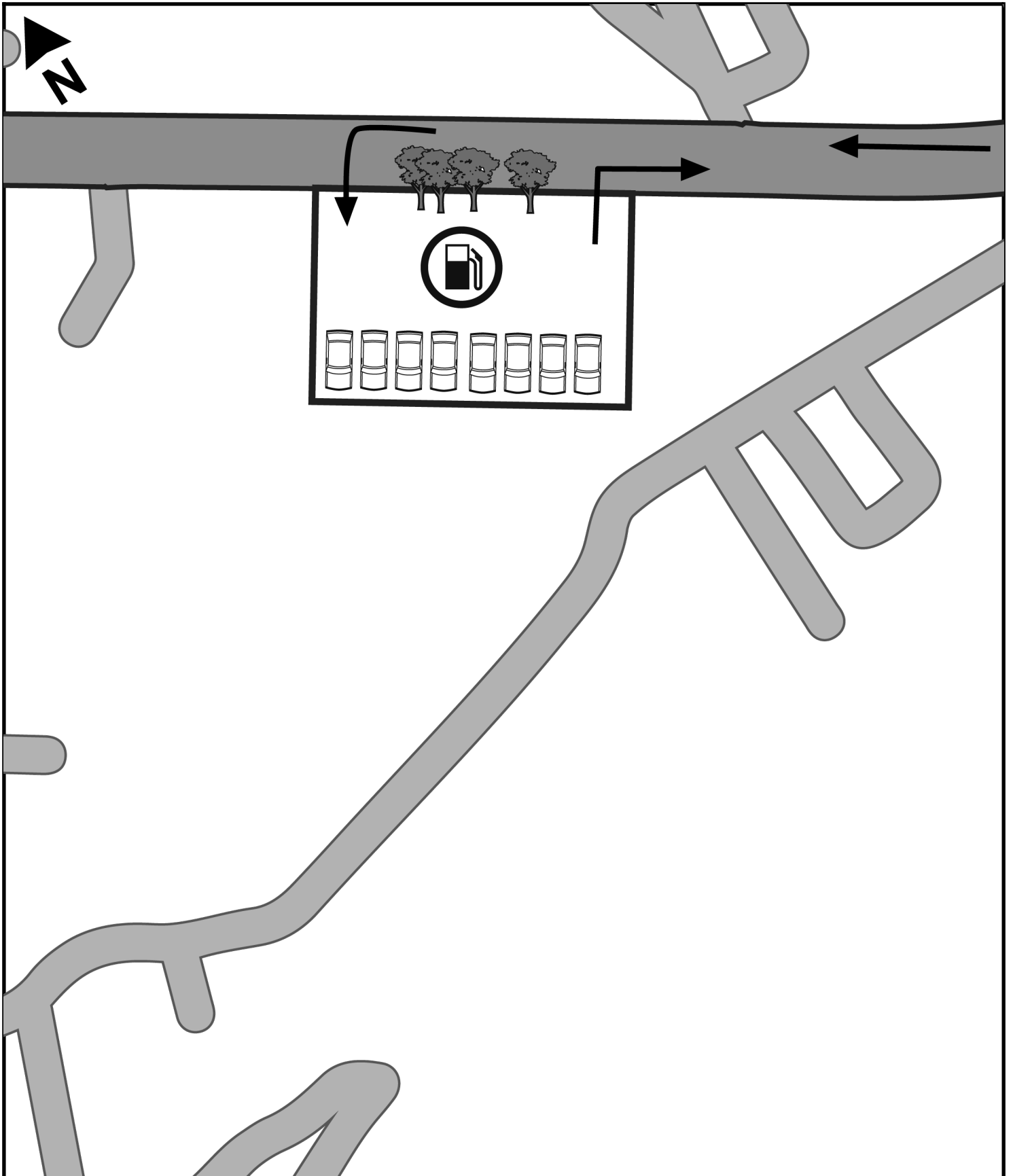
SERVICIO

CHP







SERVICE

PC

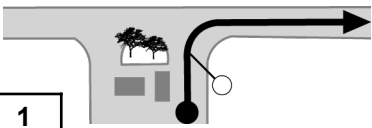


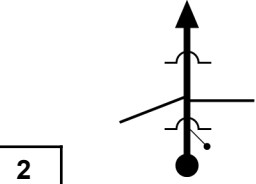
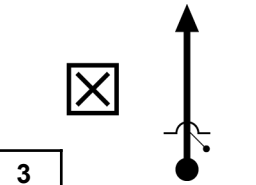

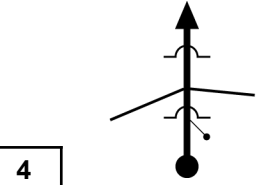
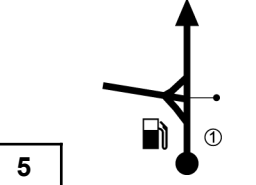


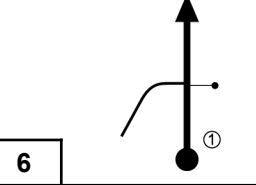

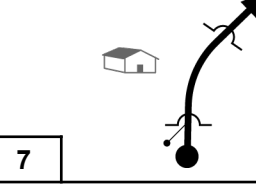

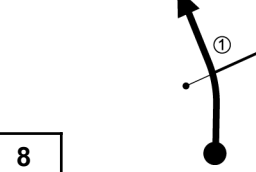

403a



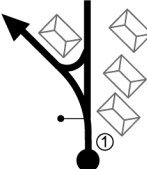


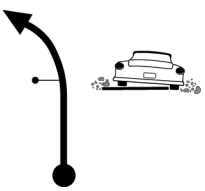

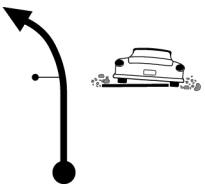

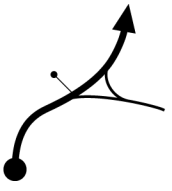
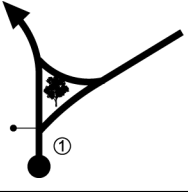

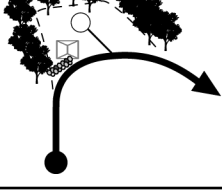

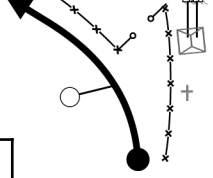

CHP PC CH TC	403a	ENTRADA A SERVICIO JARIPEO	DIST.	403
	403b	SALIDA DE SERVICIO JARIPEO	0.00 km	
TRAMO CRONOMETRADO / SPECIAL STAGE			PROM. • AVERAGE	TIME TIEMPO
			0.00 km/h	01:00

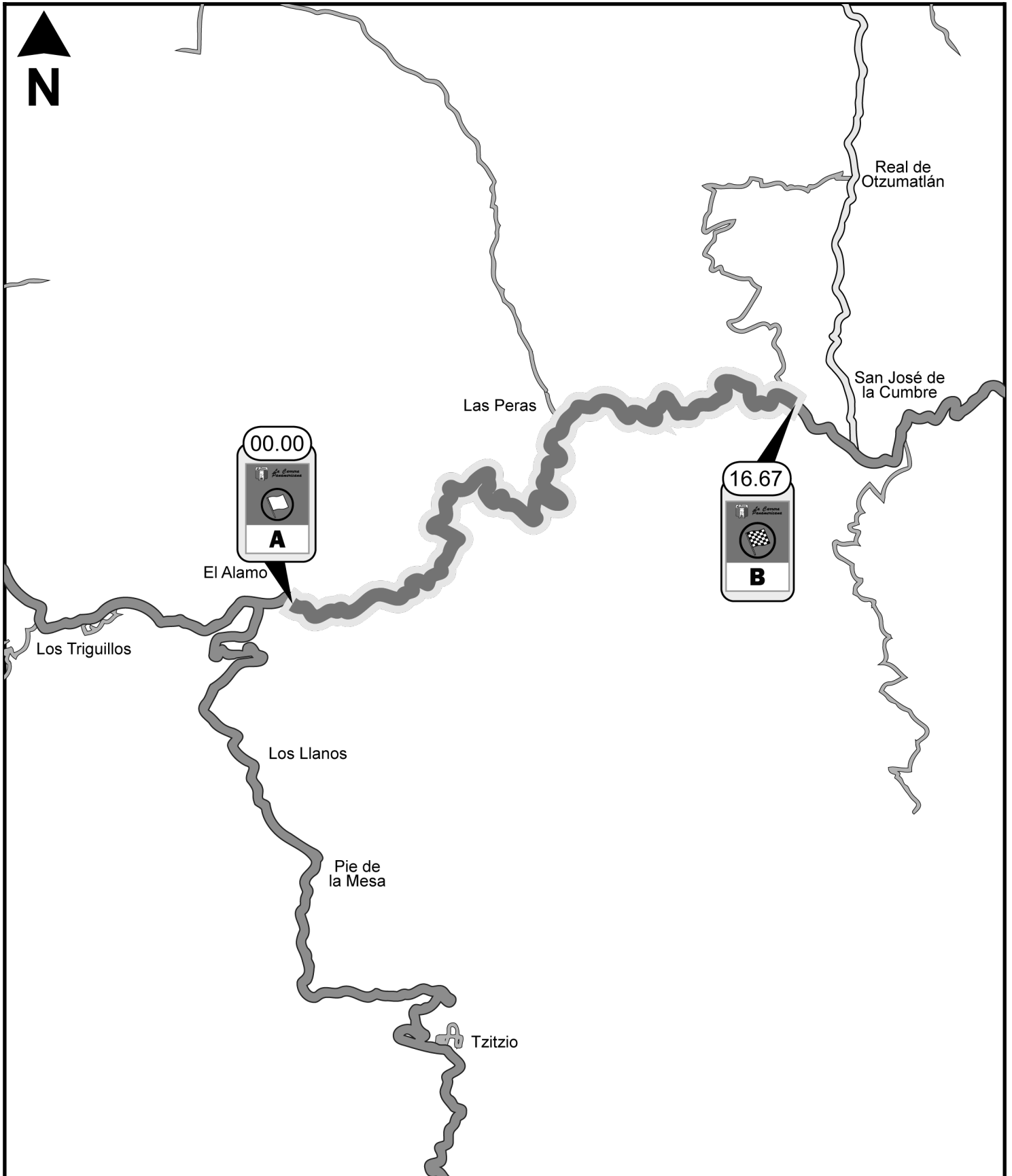
DISTANCIA • DISTANCE		DIRECCIÓN	INFORMACIÓN		DIST. REG.	
TOTAL	PARC. • PART.	DIRECTION	INFORMATION		TO GO	
0.00	0.00	 1		 GAS	Entrada al Servicio. <i>Service IN.</i>	0.00 GPS N 19.684559° W -101.076230°
0.00	0.00	 2		 GAS	Salida de Servicio. <i>Service OUT.</i>	0.00 GPS N 19.684283° W -101.075592°

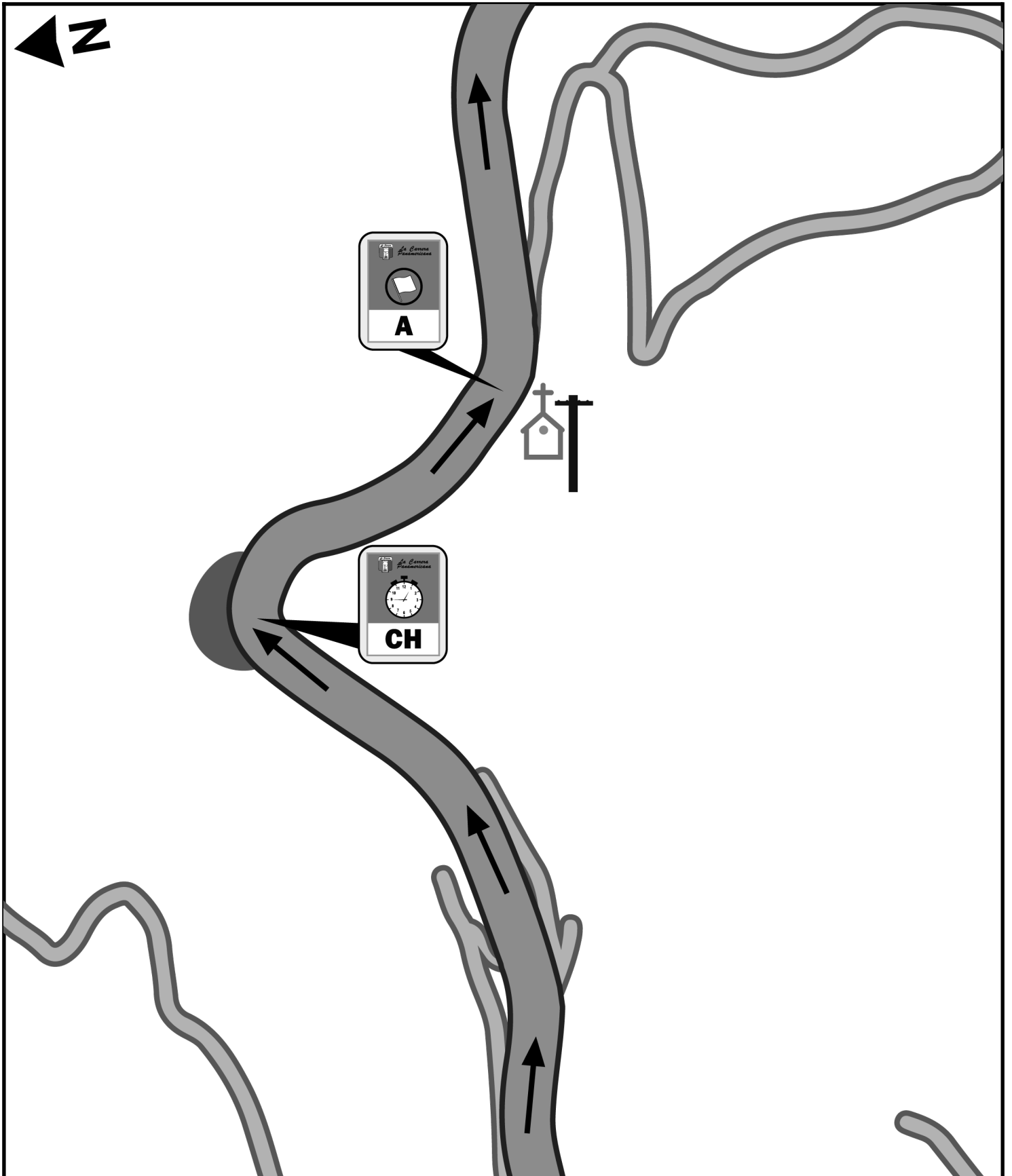
CH TC CH TC	403b	SALIDA DE SERVICIO JARIPEO	DIST.	403
	404	LA CASCADA	17.84 km	
TRAMO CRONOMETRADO / SPECIAL STAGE			PROM. • AVERAGE	TIME TIEMPO
			42.82 km/h	00:25

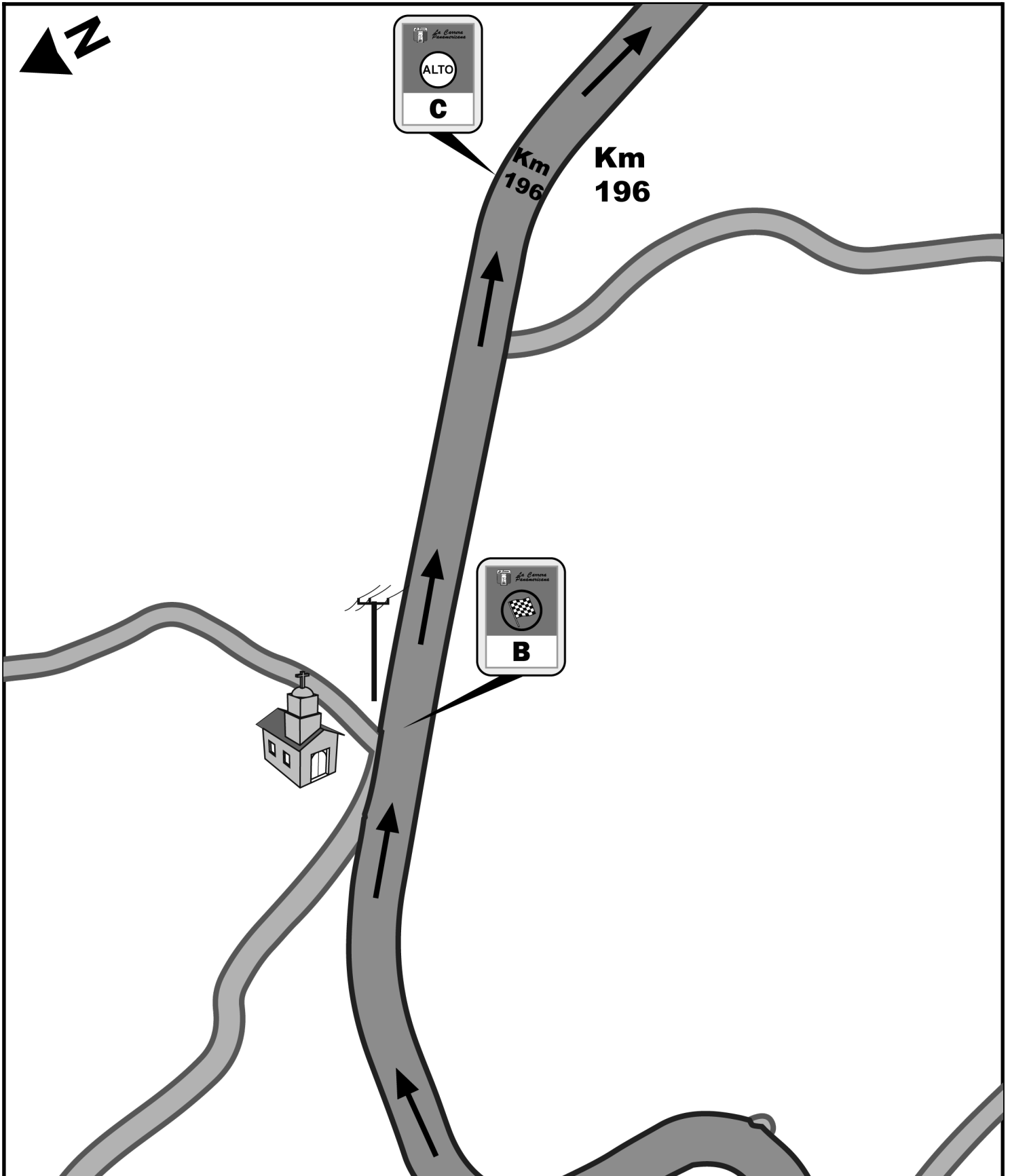
DISTANCIA • DISTANCE		DIRECCIÓN	INFORMACIÓN	DIST. REG.
TOTAL	PARC. • PART.	DIRECTION	INFORMATION	TO GO
0.00	0.00		  <p>Salida de Servicio. Service OUT.</p> <p>GPS N 19.684283° W -101.075592°</p>	17.84
0.65	0.65			17.19
1.38	0.73		<p>3 topes en proximos 420 m. 3 speedbumps in the next 420 m.</p> <p> CERESO State prison</p>	16.46
2.81	1.43			15.03
4.28	1.47		 	13.56
9.21	4.93			8.63
9.53	0.32		 <p>Jardin de Niños Kindergarten</p>	8.31
11.02	1.49			6.82

CH TC CH TC	403b	SALIDA DE SERVICIO JARIPEO	DIST.	403
	404	LA CASCADA	17.84 km	
TRAMO CRONOMETRADO / SPECIAL STAGE			PROM. • AVERAGE	TIME TIEMPO
			42.82 km/h	00:25

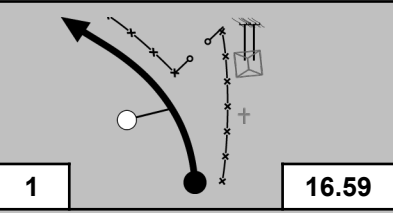

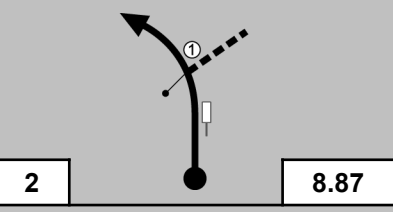

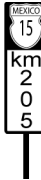
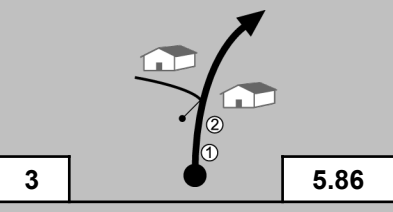
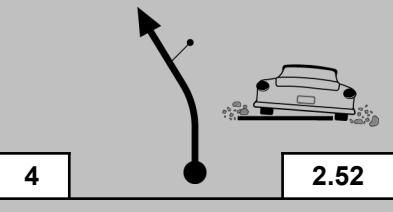

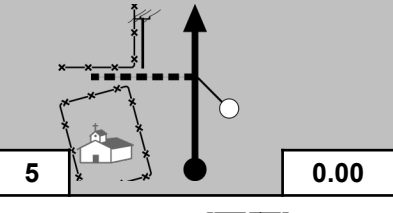

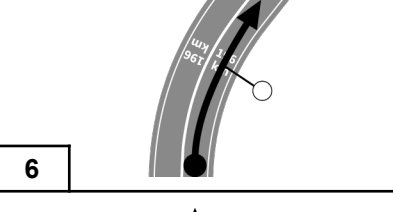

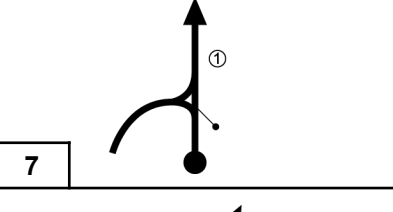
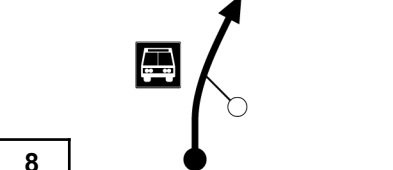

DISTANCIA • DISTANCE		DIRECCIÓN	INFORMACIÓN	DIST. REG.
TOTAL	PARC. • PART.	DIRECTION	INFORMATION	TO GO
12.84	1.82			5.00
13.79	0.95			4.05
15.33	1.54		 Piso malo. <i>Rough road.</i>	2.51
16.20	0.87		 Piso malo. <i>Rough road.</i>	1.64
16.80	0.60			1.04
17.28	0.48			0.56
17.84	0.56		 Claro pavimentado LI en curva derecha. <i>Paved clearing on left side in right hand corner.</i>	0.00
18.07	0.23		 Reja y caseta LD, postes eléctricos y una cruz. <i>Gate and shack right side, two utility poles and a cross.</i>	



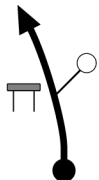





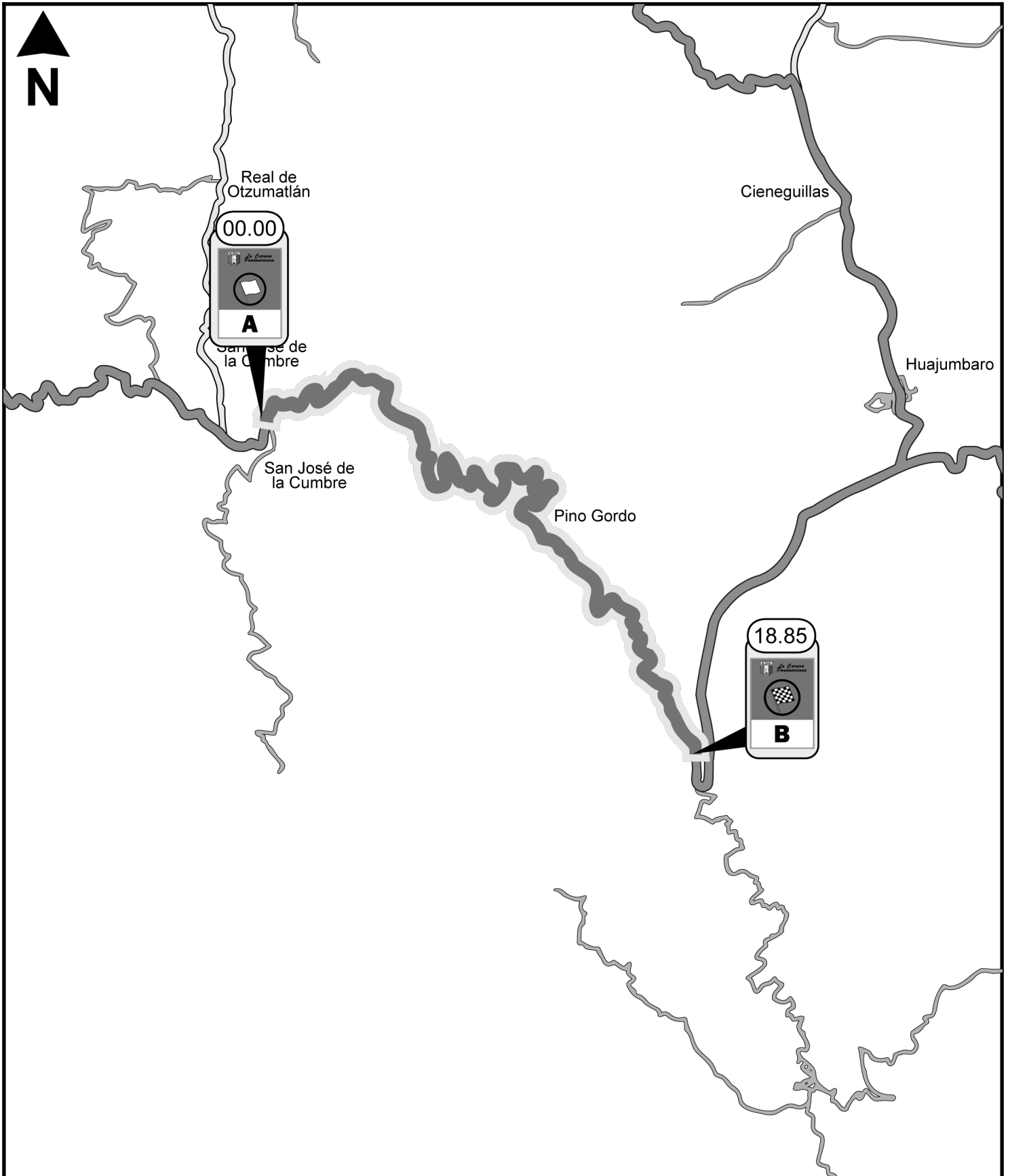


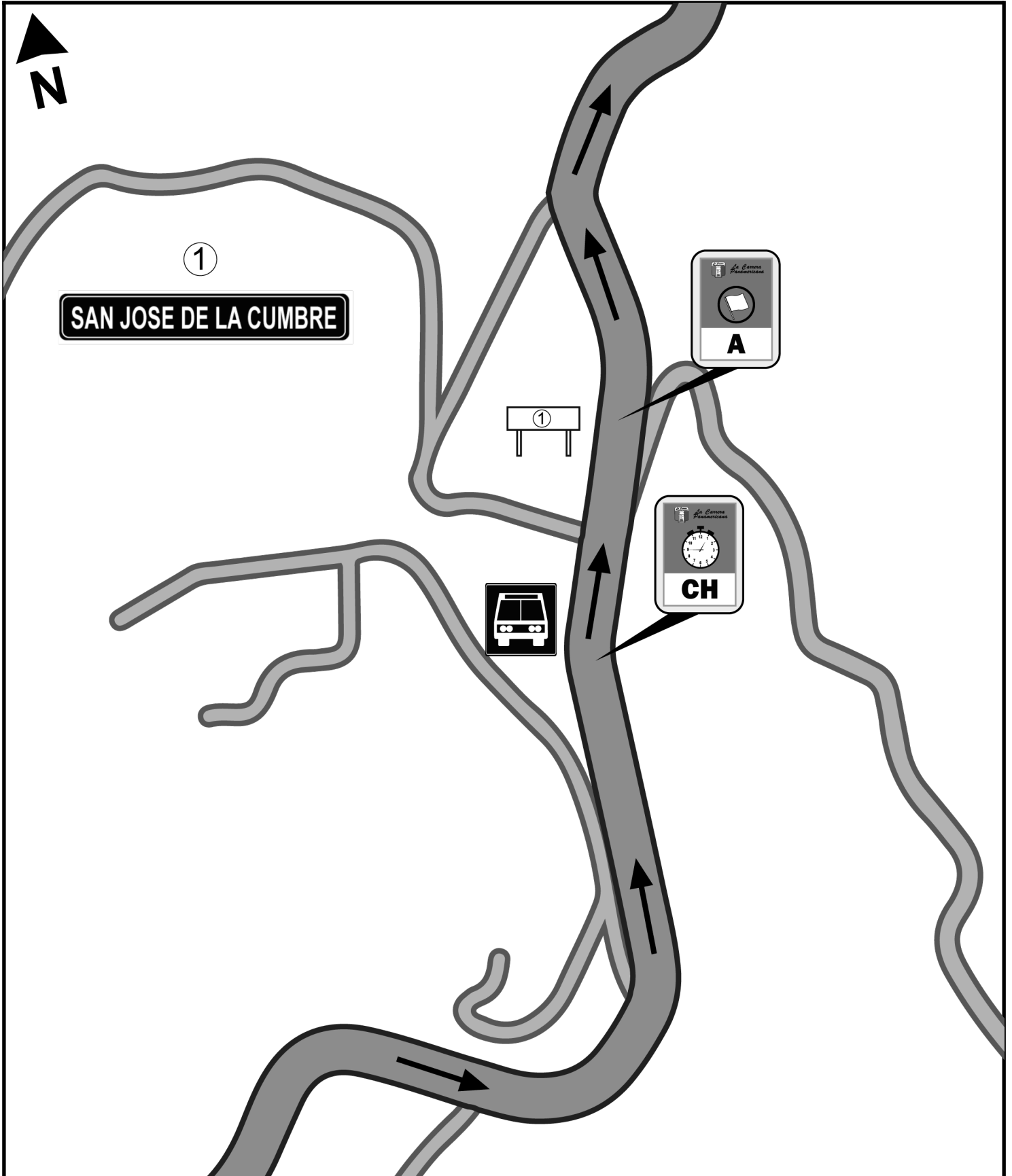
TC SS CH TC	404	LA CASCADA	DIST.	404	
	405	MIL CUMBRES (OESTE)	19.24 km		
TRAMO CRONOMETRADO / SPECIAL STAGE			PROM. • AVERAGE	TIME	
404	LA CASCADA		16.59 km	57.72 km/h	00:20

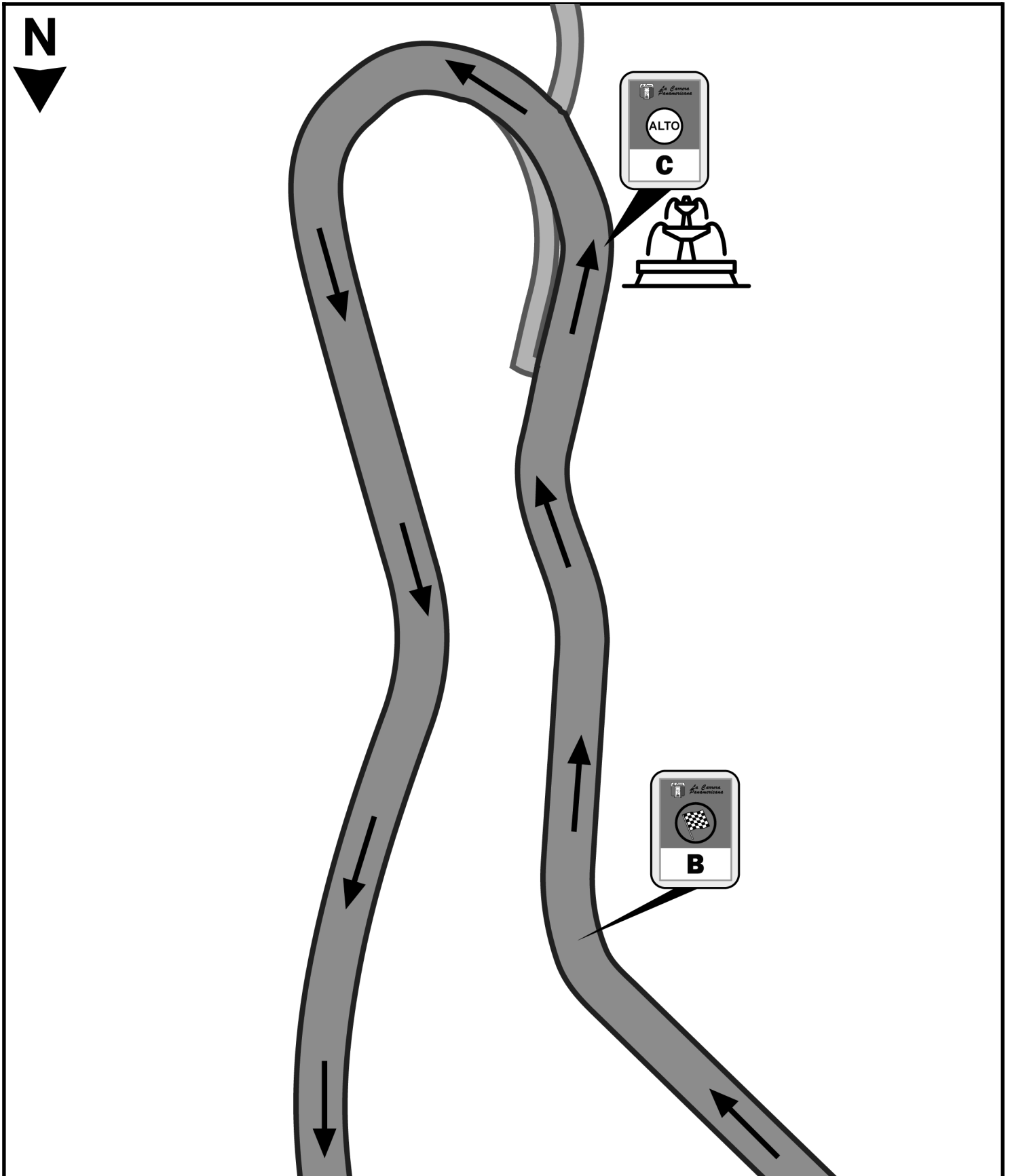
DISTANCIA • DISTANCE		DIRECCIÓN	INFORMACIÓN	DIST. REG.
TOTAL	PARC. • PART.	DIRECTION	INFORMATION	TO GO
0.00	0.00		 <p>Reja y caseta LD, postes eléctricos y una cruz. Gate and shack right side, two utility poles and a cross.</p> <p>(Cascos y cinturones) (Helmets and seatbelts)</p> <p>GPS N 19.651972° W -100.948535°</p>	19.24
7.72	7.72		<p>①</p> <p>LOS TIMONES</p>  	11.52
10.73	3.01		<p>①</p> <p>INDAPARAPEO</p> <p>②</p> <p>CARINDAPAZ</p>	8.51
14.07	3.34		 <p>Piso malo. Rough road.</p>	5.17
16.59	2.52		 <p>Entrada de tierra LI entre poste de luz e iglesia. Dirt path left side, between utility pole and church.</p> <p>GPS N 19.683374° W -100.868235°</p>	2.65
16.91	0.32		 <p>Marca en el suelo "km 196". "km 196" markings on the ground.</p> <p>GPS N 19.681588° W -100.865909°</p>	2.33
18.15	1.24		<p>①</p> <p>SAN JOSE DE LA CUMBRE</p>	1.09
19.24	1.09		 <p>Letrero parada de autobús LI. Bus stop sign left side.</p> <p>GPS N 19.676469° W -100.850720°</p>	0.00

TC SS CH TC	404	LA CASCADA	DIST.		404
	405	MIL CUMBRES (OESTE)	19.24 km		
TRAMO CRONOMETRADO / SPECIAL STAGE			PROM. • AVERAGE	TIME TIEMPO	00:20
404	LA CASCADA		16.59 km	57.72 km/h	

DISTANCIA • DISTANCE		DIRECCIÓN	INFORMACIÓN	DIST. REG.				
TOTAL	PARC. • PART.	DIRECTION	INFORMATION	TO GO				
19.39	0.15		 <div style="border: 1px solid black; padding: 5px; display: inline-block; margin: 5px;"> SAN JOSE DE LA CUMBRE </div> <div style="display: flex; align-items: center; margin-top: 5px;">  <div style="margin: 0 5px;">(Cascos y cinturones) (Helmets and seatbelts)</div>  <div style="border: 1px solid black; padding: 2px; margin-left: 5px;"> GPS <table style="font-size: 8px; border-collapse: collapse;"> <tr> <td style="padding: 0 5px;">N</td> <td style="padding: 0 5px;">19.677700°</td> </tr> <tr> <td style="padding: 0 5px;">W</td> <td style="padding: 0 5px;">-100.850210°</td> </tr> </table> </div> </div>	N	19.677700°	W	-100.850210°	
N	19.677700°							
W	-100.850210°							
	9							



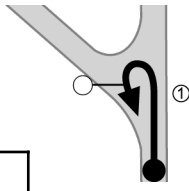







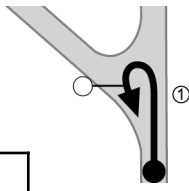


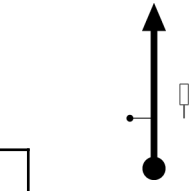

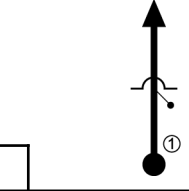


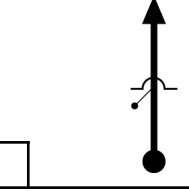
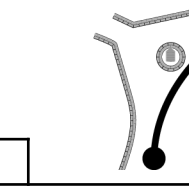


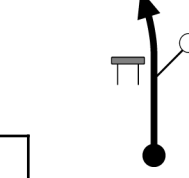


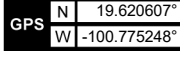
TC SS CHP PC	405	MIL CUMBRES (OESTE)	DIST.	405	
	405a	VUELTA EN "U" HUAJÚMBARO	27.52 km		
TRAMO CRONOMETRADO / SPECIAL STAGE			PROM. • AVERAGE	TIME TIEMPO	
405	MIL CUMBRES II		19.06 km	18.35 km/h	01:30

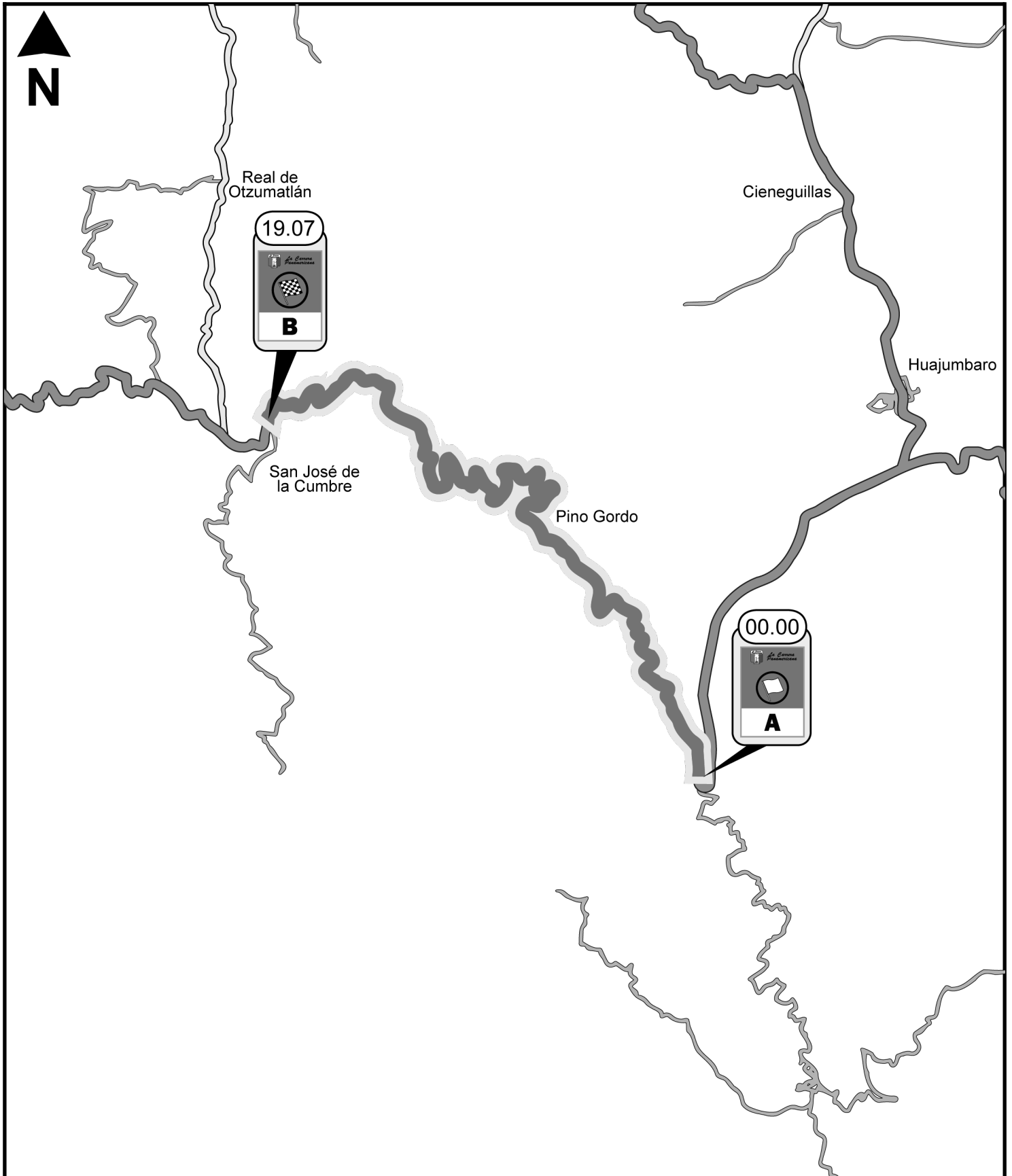
DISTANCIA • DISTANCE		DIRECCIÓN	INFORMACIÓN	DIST. REG.
TOTAL	PARC. • PART.	DIRECCION	INFORMATION	TO GO
0.00	0.00		<div style="border: 2px solid black; padding: 5px; display: inline-block;">SAN JOSE DE LA CUMBRE</div> <p>(Cascos y cinturones) (Helmets and seatbelts)</p> <p>GPS N 19.677700° W -100.850210°</p>	27.52
5.65	5.65		<div style="text-align: right;">km 1 8 8</div>	21.87
18.99	13.34		<div style="text-align: right;">km 1 7 5</div>	8.53
19.06	0.07		<p>Marca en el suelo. Marking on the ground.</p> <p>GPS N 19.623620° W -100.775428°</p>	8.46
19.52	0.46		<p>Fuente lado derecho. Fountain on right side.</p> <p>GPS N 19.619373° W -100.775485°</p>	8.00
19.62	0.10		<div style="text-align: center;">①</div> <div style="border: 1px solid black; padding: 5px; display: inline-block;">EL CARACOL →</div> <div style="border: 1px solid black; padding: 5px; display: inline-block;">S ANTONIO VILLALONGIN →</div>	7.90
21.64	2.02			5.88
22.12	0.48		<p>Escuela Primaria. Elementary School.</p> <div style="text-align: right;">km 1 7 2</div>	5.40

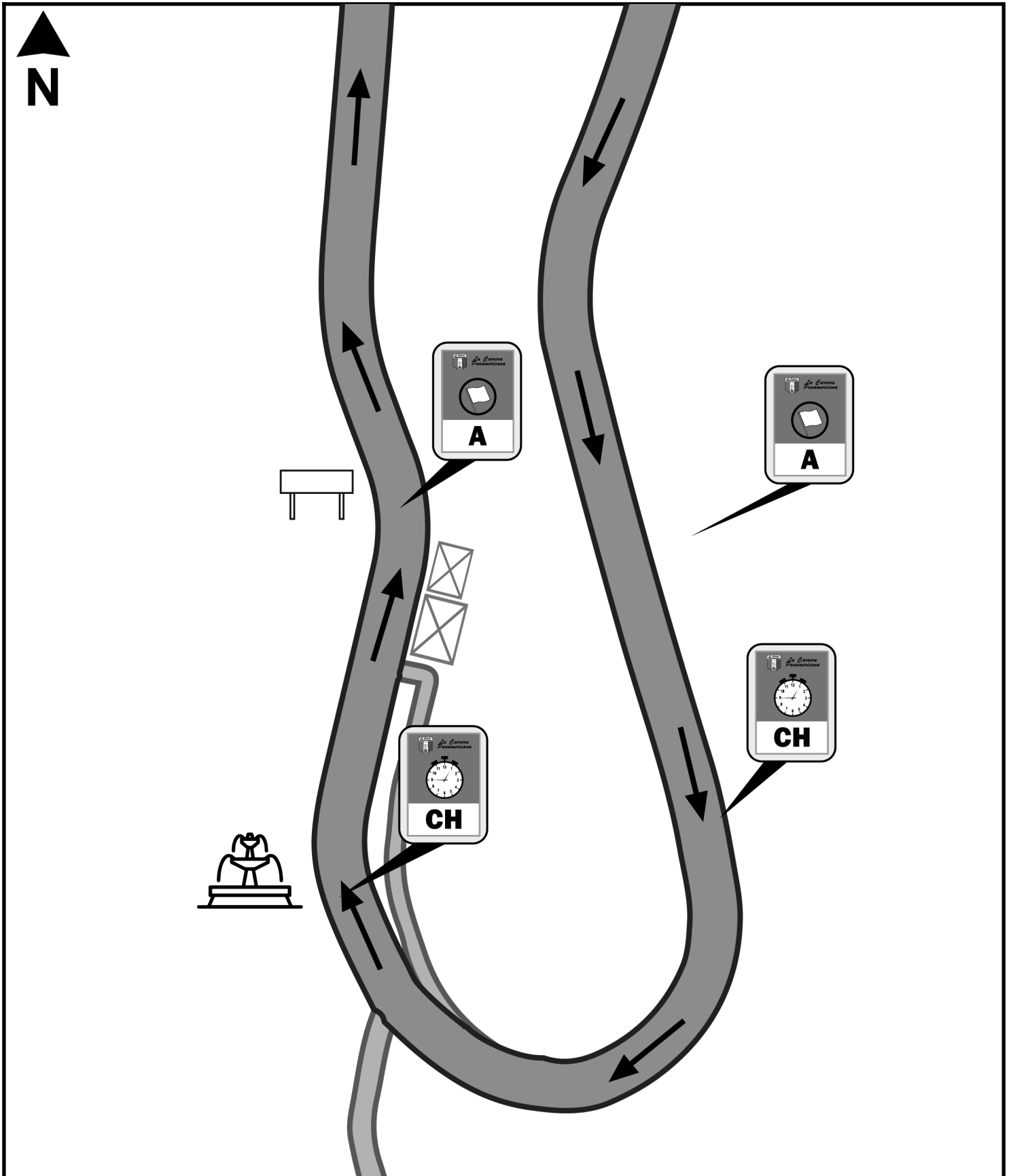
TC SS CHP PC	405	MIL CUMBRES (OESTE)	DIST.		405
	405a	VUELTA EN "U" HUAJÚMBARO	27.52 km		
TRAMO CRONOMETRADO / SPECIAL STAGE			PROM. • AVERAGE	TIME TIEMPO	01:30
405	MIL CUMBRES II		19.06 km	18.35 km/h	

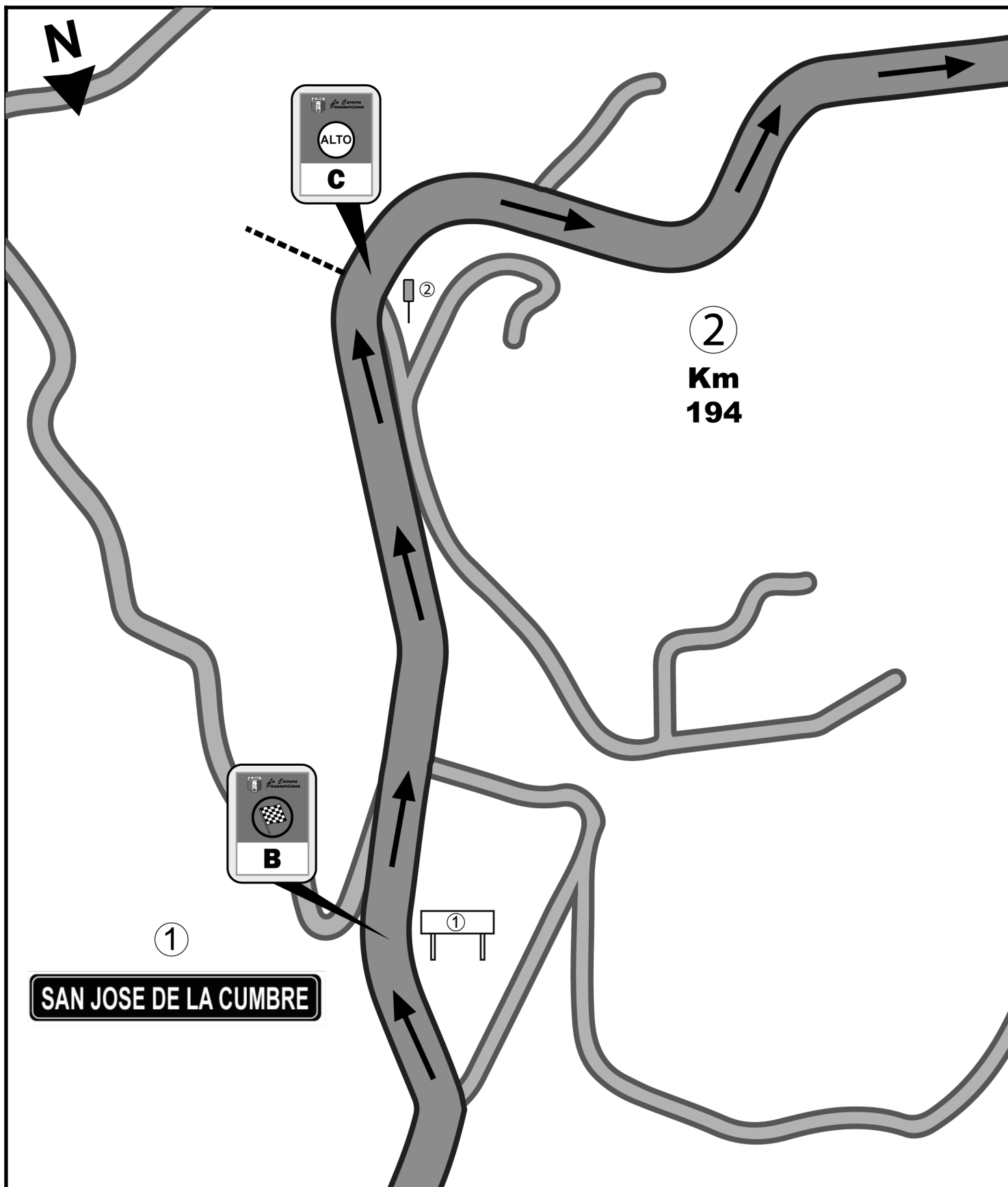
DISTANCIA • DISTANCE		DIRECCIÓN DIRECTION	INFORMACIÓN INFORMATION	DIST. REG. TO GO
TOTAL	PARC. • PART.			
27.52	5.40	 9	 CH Vuelta en U en el entronque. <i>U-turn at junction.</i>  	0.00

CH TC CH TC	405a	VUELTA EN "U" HUAJÚMBARO	DIST.	405
	406	MIL CUMBRES (ESTE)	7.98 km	
TRAMO CRONOMETRADO / SPECIAL STAGE			PROM. • AVERAGE	TIME TIEMPO
			39.90 km/h	00:12






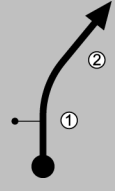
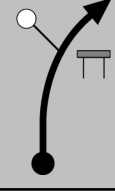



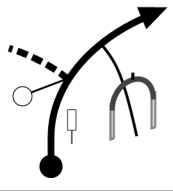

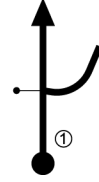

DISTANCIA • DISTANCE		DIRECCIÓN	INFORMACIÓN	DIST. REG.
TOTAL	PARC. • PART.	DIRECTION	INFORMATION	TO GO
0.00	0.00		 <p>Vuelta en U en el entronque. <i>U-turn at junction.</i></p> 	7.98
0.32	0.32			7.66
5.41	5.09		  <p>Escuela Primaria <i>Elementary School</i></p>	2.57
5.90	0.49			2.08
7.98	2.08		 <p>Fuente lado izquierdo. <i>Fountain on left side.</i></p> 	0.00
8.14	0.16		 <p>Entrada de segundo edificio LD, letrero invertido LI. <i>2nd building doorway right side, inverted sign left side.</i></p>  <p>(Cascos y cinturones) <i>(Helmets and seatbelts)</i></p> 	



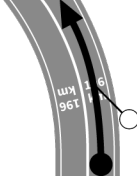


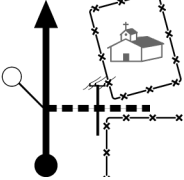







TC SS CH TC	406	MIL CUMBRES (ESTE)	DIST.	406	
	407	SAN JOSÉ DE LA CUMBRE (ESTE)	21.90 km		
TRAMO CRONOMETRADO / SPECIAL STAGE			PROM. • AVERAGE	TIME TIEMPO	
406	MIL CUMBRES III		19.41 km	65.70 km/h	00:20

DISTANCIA • DISTANCE		DIRECCIÓN	INFORMACIÓN	DIST. REG.
TOTAL	PARC. • PART.	DIRECTION	INFORMATION	TO GO
0.00	0.00	 1 19.41	 A ① MIRADOR MIL CUMBRES (Cascos y cinturones) (Helmets and seatbelts) GPS N 19.620607° W -100.775248°	21.90
0.63	0.63	 2 18.78	 Piso malo. Rough road.	21.27
5.42	4.79	 3 13.99	① MI RANCHITO	16.48
14.10	8.68	 4 5.31	① PUERTO GARNICA ② MIRADOR ATZIMBA	7.80
19.41	5.31	 5 0.00	 B GPS N 19.677710° W -100.850206°	2.49
19.66	0.25	 6	 Escuela Secundaria. Middle School.	2.24
19.79	0.13	 7	 C km 194	2.11
20.61	0.82	 8	① 	1.29

TC SS CH TC	406	MIL CUMBRES (ESTE)	DIST.		406
	407	SAN JOSÉ DE LA CUMBRE (ESTE)	21.90 km		
TRAMO CRONOMETRADO / SPECIAL STAGE			PROM. • AVERAGE	TIME TIEMPO	00:20
406	MIL CUMBRES III		19.41 km	65.70 km/h	

DISTANCIA • DISTANCE		DIRECCIÓN	INFORMACIÓN	DIST. REG.				
TOTAL	PARC. • PART.	DIRECTION	INFORMATION	TO GO				
21.90	1.29	 9	 <p>Marca en el suelo "km 196". "km 196" markings on the ground.</p>  <table border="1" data-bbox="1227 464 1409 520"> <tr><td>N</td><td>19.681589°</td></tr> <tr><td>W</td><td>-100.865908°</td></tr> </table> CH	N	19.681589°	W	-100.865908°	0.00
N	19.681589°							
W	-100.865908°							
22.22	0.32	 10	 <p>Entrada de tierra LD entre poste de luz e iglesia. Dirt path right side, between utility pole and church.</p>  <p>(Cascos y cinturones) (Helmets and seatbelts)</p>  <table border="1" data-bbox="1268 674 1409 730"> <tr><td>N</td><td>19.683374°</td></tr> <tr><td>W</td><td>-100.868234°</td></tr> </table> A	N	19.683374°	W	-100.868234°	
N	19.683374°							
W	-100.868234°							

SAN JOSÉ DE LA CUMBRE II

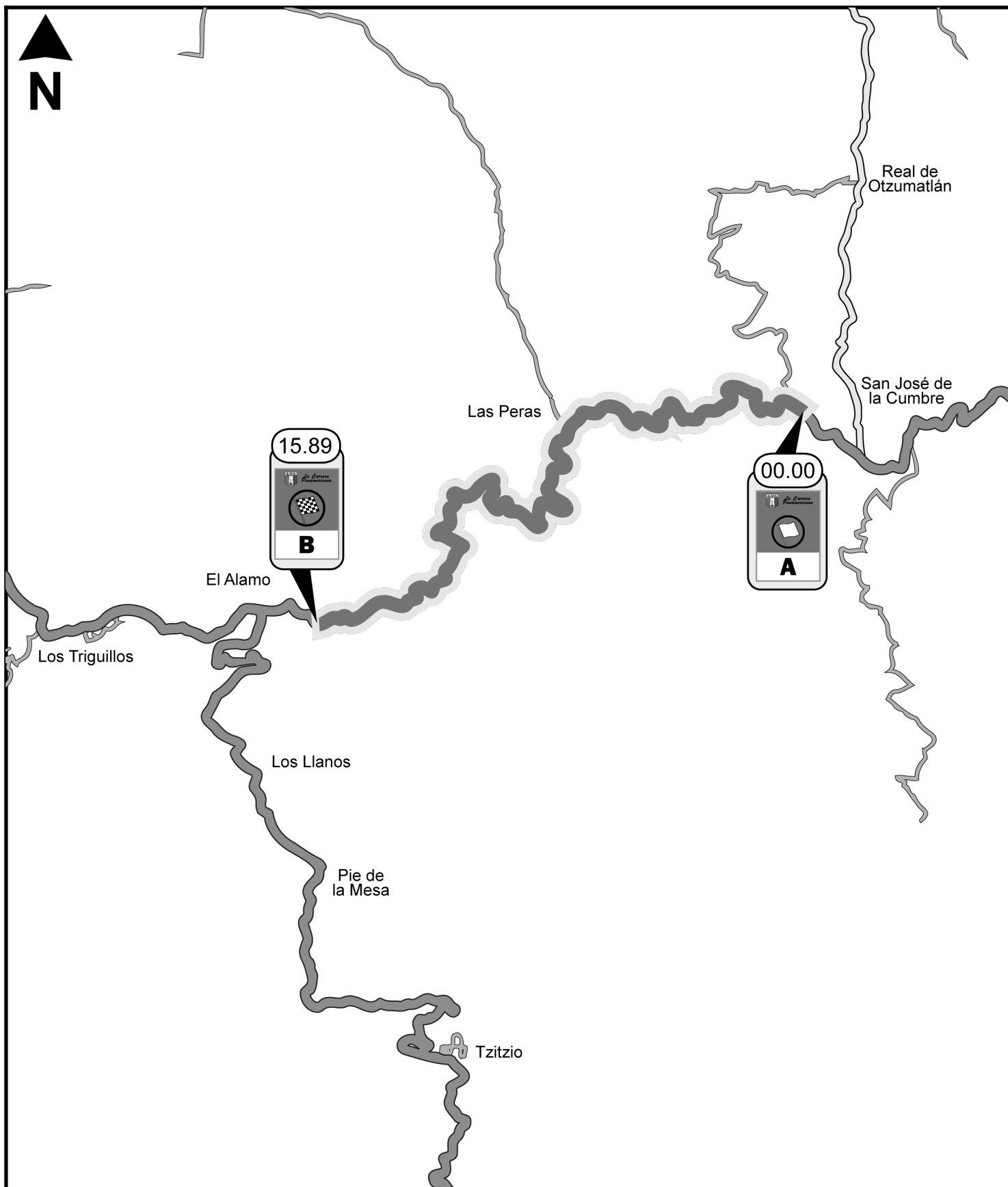
TRAMO CRONOMETRADO

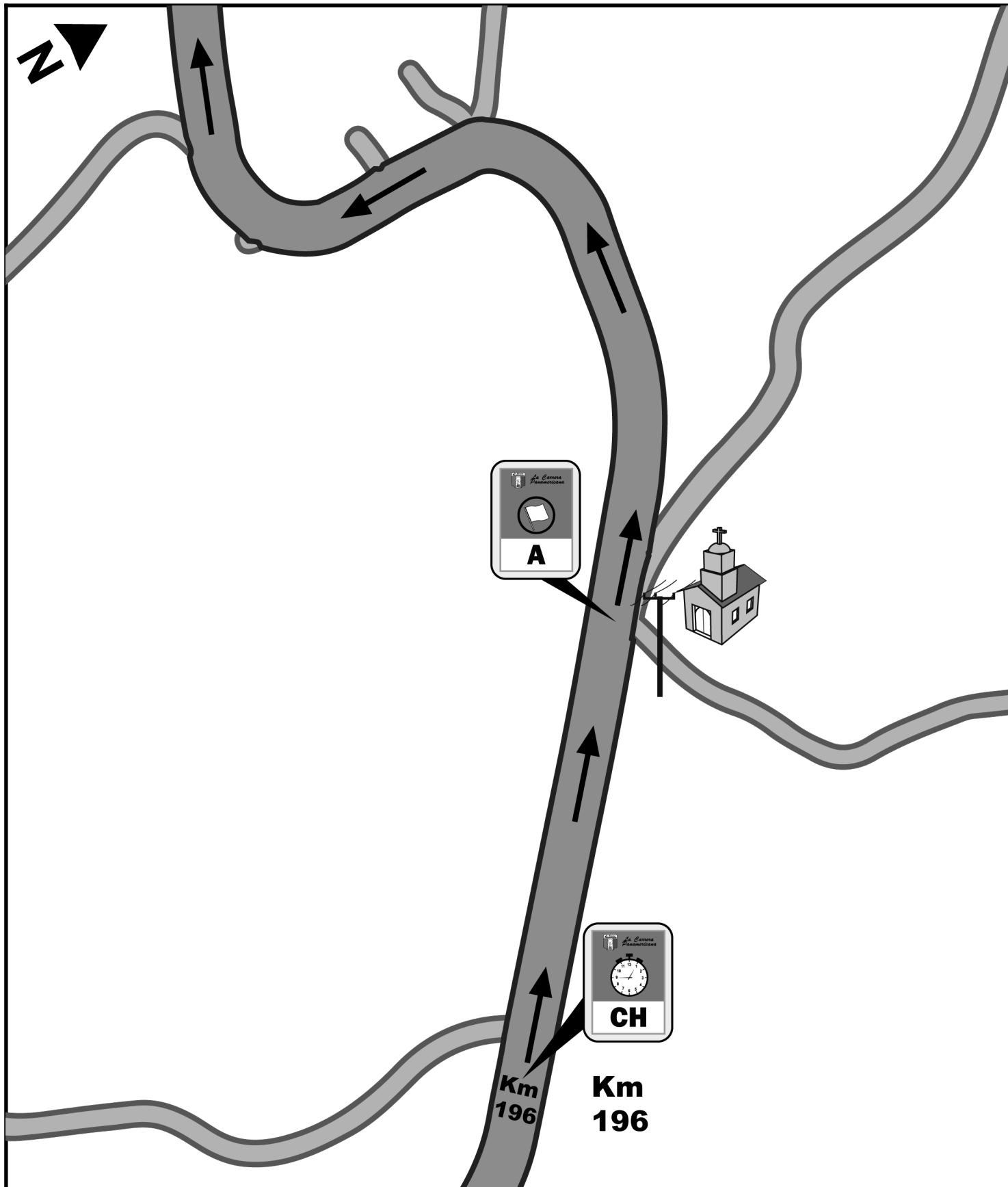
TC

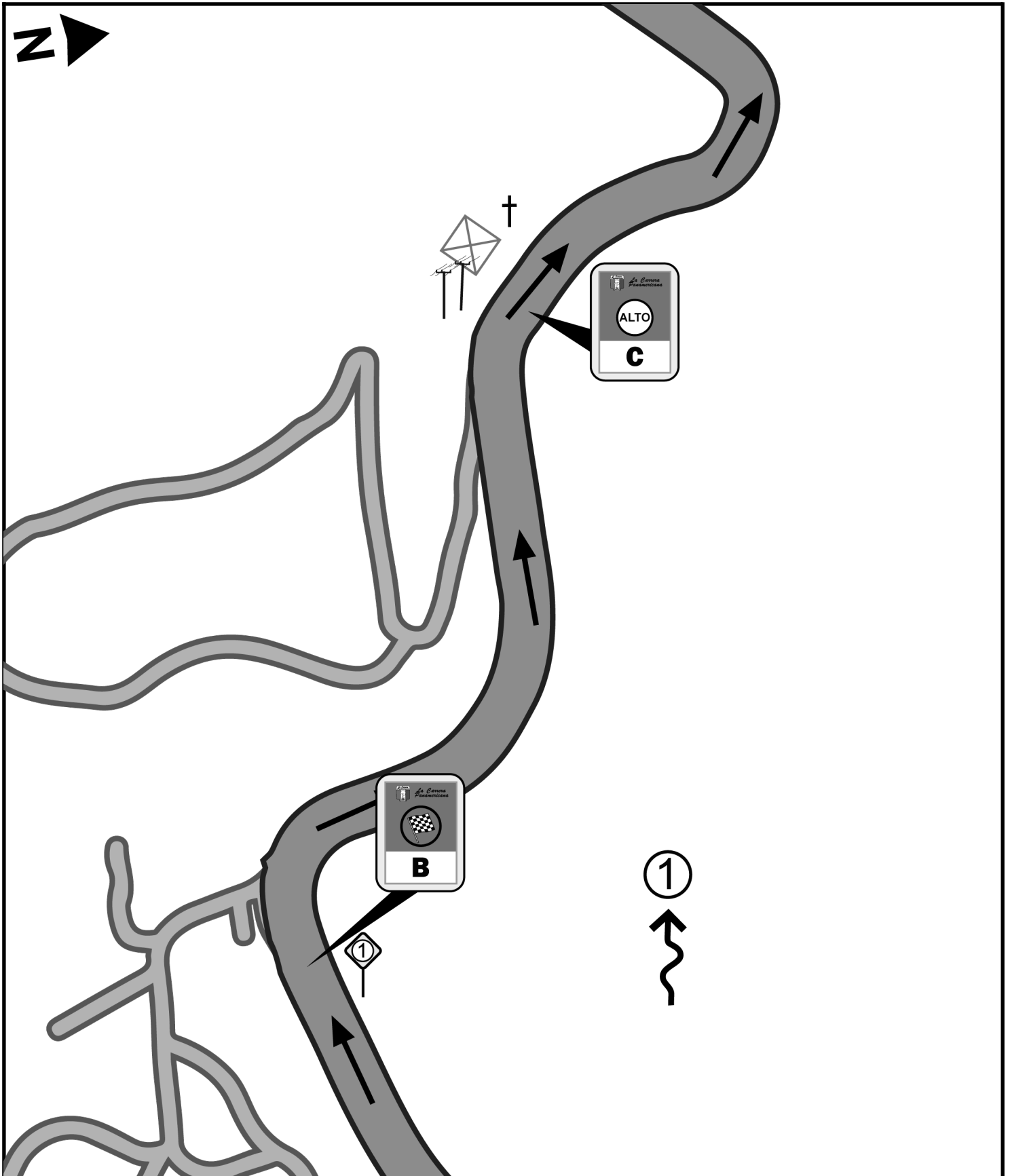
407

SPECIAL STAGE

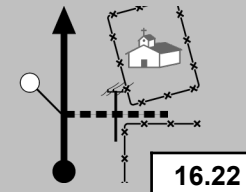

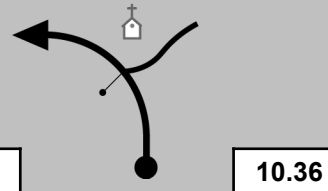

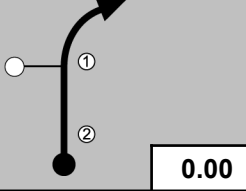


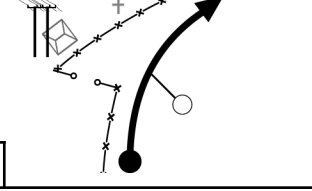

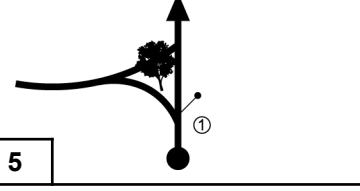

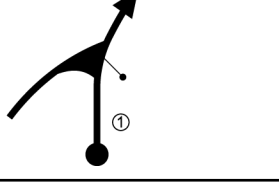

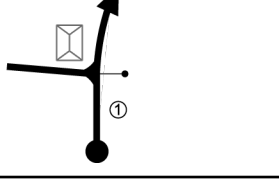

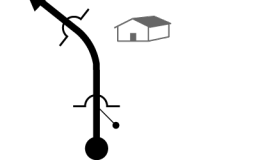

SS



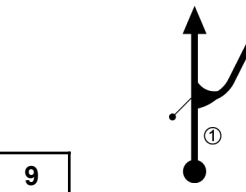

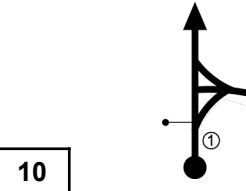

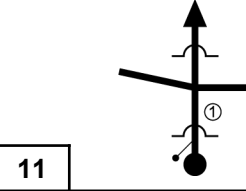

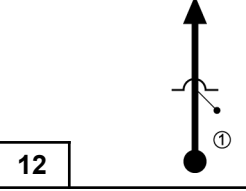

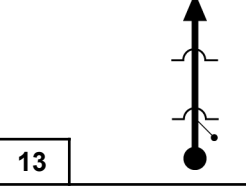
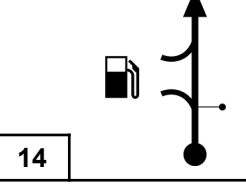

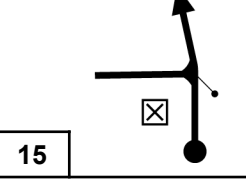
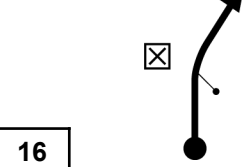











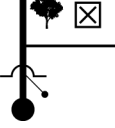












TC SS CHP PC	407	SAN JOSÉ DE LA CUMBRE (ESTE)	DIST.	407
	407a	ARCO DE META CATEDRAL DE MORELIA, MICH.	47.97 km	
TRAMO CRONOMETRADO / SPECIAL STAGE			PROM. • AVERAGE	TIME TIEMPO
407	SAN JOSÉ DE LA CUMBRE II		16.22 km 53.30 km/h	

DISTANCIA • DISTANCE		DIRECCIÓN	INFORMACIÓN	DIST. REG.
TOTAL	PARC. • PART.	DIRECTION	INFORMATION	TO GO
0.00	0.00	 1 16.22	 Entrada de tierra LD entre poste de luz e iglesia. Dirt path right side, between utility pole and church. (Cascos y cinturones) (Helmets and seatbelts) GPS N 19.683374° W -100.868234°	47.97
5.86	5.86	 2 10.36		42.11
16.22	10.36	 3 0.00	 En letrero de curvas LD. By "winding road" sign on the right. ①  ② LA POLVILLA GPS N 19.650476° W -100.944766°	31.75
16.70	0.48	 4	 Reja y caseta LI, postes eléctricos y una cruz. Gate and shack left side, two utility poles and a cross. GPS N 19.651973° W -100.948536°	31.27
17.44	0.74	 5		30.53
21.87	4.43	 6		26.10
23.72	1.85	 7		24.25
25.04	1.32	 8	 Jardín de niños. Kindergarten.	22.93

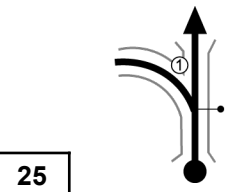
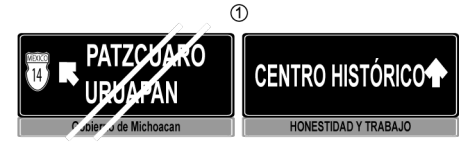
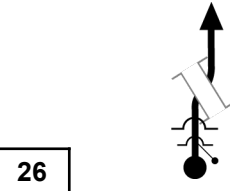
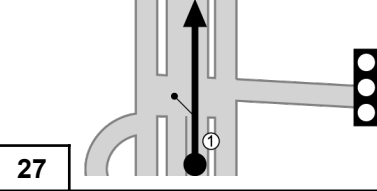
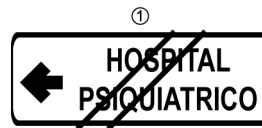
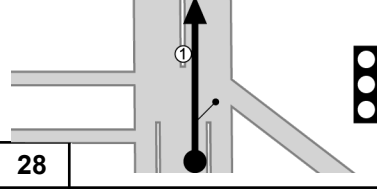
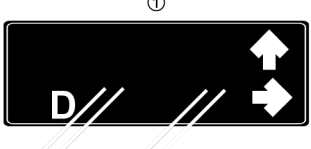
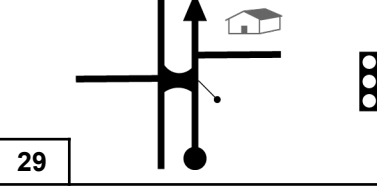

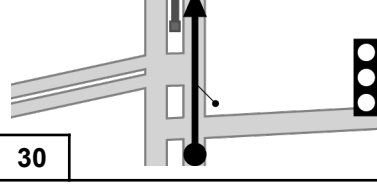
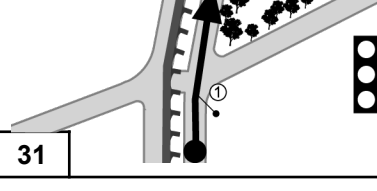



TC SS CHP PC	407	SAN JOSÉ DE LA CUMBRE (ESTE)	DIST.	407
	407a	ARCO DE META CATEDRAL DE MORELIA, MICH.	47.97 km	
TRAMO CRONOMETRADO / SPECIAL STAGE			PROM. • AVERAGE	00:54
407	SAN JOSÉ DE LA CUMBRE II		16.22 km 53.30 km/h	

DISTANCIA • DISTANCE		DIRECCIÓN DIRECTION	INFORMACIÓN INFORMATION	DIST. REG. TO GO
TOTAL	PARC. • PART.			
25.55	0.51			22.42
30.46	4.91			17.51
31.91	1.45			16.06
33.02	1.11		<input checked="" type="checkbox"/> Cereso State Prison  3 topes en los proximos 420 m. 3 speedbumps in the next 420 m.	14.95
34.08	1.06			13.89
34.79	0.71			13.18
35.30	0.51		<input checked="" type="checkbox"/> Yonke Junkyard	12.67
37.07	1.77		<input checked="" type="checkbox"/> Ejercito Mexicano CARXIIRM	10.90

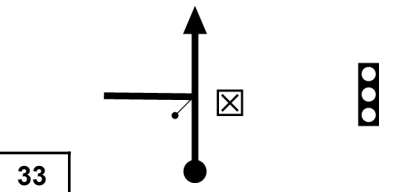
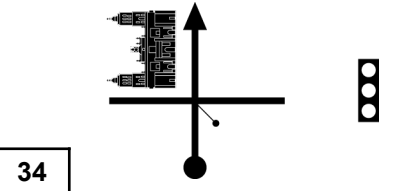
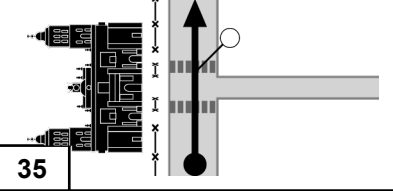

TC SS CHP PC	407	SAN JOSÉ DE LA CUMBRE (ESTE)	DIST.	407	
	407a	ARCO DE META CATEDRAL DE MORELIA, MICH.	47.97 km		
407		TRAMO CRONOMETRADO / SPECIAL STAGE SAN JOSÉ DE LA CUMBRE II	PROM. • AVERAGE 16.22 km	53.30 km/h	TIME TIEMPO 00:54

DISTANCIA • DISTANCE		DIRECCIÓN DIRECTION	INFORMACIÓN INFORMATION	DIST. REG. TO GO
TOTAL	PARC. • PART.			
39.28	2.21	  17		8.69
39.76	0.48	  18	 GAS	8.21
39.91	0.15	  19		8.06
40.36	0.45	  20	 OXXO	7.61
40.57	0.21	  21	Inicia Camellón. <i>Beginning of divider.</i>	7.40
41.20	0.63	  22	Ignorar retornos. <i>Ignore all U-turns.</i>	6.77
42.30	1.10	  23		5.67
42.72	0.42	  24	 	5.25

TC SS CHP PC	407	SAN JOSÉ DE LA CUMBRE (ESTE)	DIST.	407
	407a	ARCO DE META CATEDRAL DE MORELIA, MICH.	47.97 km	
TRAMO CRONOMETRADO / SPECIAL STAGE			PROM. • AVERAGE	TIME TIEMPO
407	SAN JOSÉ DE LA CUMBRE II		16.22 km	
00:54				

DISTANCIA • DISTANCE		DIRECCIÓN DIRECTION	INFORMACIÓN INFORMATION	DIST. REG. TO GO
TOTAL	PARC. • PART.			
43.21	0.49			4.76
43.56	0.35			4.41
43.82	0.26			4.15
44.70	0.88			3.27
44.95	0.25			3.02
45.21	0.26		<p>Inicia acueducto antiguo. <i>Beginning of ancient aqueduct.</i></p>	2.76
46.27	1.06			1.70
46.88	0.61			1.09

TC SS CHP PC	407	SAN JOSÉ DE LA CUMBRE (ESTE)	DIST.	407
	407a	ARCO DE META CATEDRAL DE MORELIA, MICH.	47.97 km	
407		TRAMO CRONOMETRADO / SPECIAL STAGE SAN JOSÉ DE LA CUMBRE II	PROM. • AVERAGE 16.22 km 53.30 km/h	TIME TIEMPO 00:54

DISTANCIA • DISTANCE		DIRECCIÓN	INFORMACIÓN	DIST. REG.						
TOTAL	PARC. • PART.	DIRECTION	INFORMATION	TO GO						
47.08	0.20	 33	<input checked="" type="checkbox"/> El Sol de Morelia	0.89						
47.87	0.79	 34		0.10						
47.97	0.10	 35	 <p>En paso peatonal frente a puerta de catedral. Pedestrian crossing by the door to the cathedral.</p> <table border="1"> <tr> <td>GPS</td> <td>N</td> <td>19.702930°</td> </tr> <tr> <td></td> <td>W</td> <td>-101.192444°</td> </tr> </table>	GPS	N	19.702930°		W	-101.192444°	0.00
GPS	N	19.702930°								
	W	-101.192444°								