



Día 5 / Day 5

Morelia – Guanajuato

ITINERARIO DEL DÍA

ITINERARY FOR THE DAY



La Carrera Panamericana 2024

The Ultimate Road Race

Día 5 (Mar. 15/10/2024) / Day 5 (Tue. 15/10/2024) - MICH-GTO

Control Control	Lugar / Location	Distancias / Distances			Tiempo Objetivo Target Time	Hora Primer Competidor 1st Car Due
		Velocidad Speed Sect.	Tránsito Liaison	Total Total		
CHP 500	Arco de Salida Catedral de Morelia, Mich.					8:30
CH 501	La Cascada		31.02	31.02	0:40	9:10
TC 501	La Cascada II	16.59				9:13
CH 502	Mil Cumbres (oeste)		2.65	19.24	0:19	9:32
TC 502	Mil Cumbres IV	19.06				9:35
CHP 502a	Entrada a Servicio Las Pilas		22.54	41.60	0:57	10:32
Serv-E	Servicio en Las Pilas	(35.65)	(56.21)	(91.86)	1:00	
CH 502b	Salida de Servicio Las Pilas					11:32
CH 503	Los Azufres		11.30	11.30	0:18	11:50
TC 503	Los Azufres	11.29				11:53
CH 504	Los Quiotes (este)		282.45	293.74	4:00	15:53
TC 504	Los Quiotes I	8.51				15:56
CH 505	Santa Rosa (este)		1.80	10.31	0:10	16:06
TC 505	Santa Rosa I	10.61				16:09
CH 506	La Valenciana (este)		2.61	13.22	0:14	16:23
TC 506	La Valenciana I	6.12				16:26
CHP 506a	Arco de Meta Jardín Unión, Guanajuato		8.26	14.38	0:24	16:50
Totales del Día 5 / Day 5 Totals		72.18	362.63	434.81		

Etapas / Stage 5

V2.2 LCP24

MAPA DEL DÍA DAY MAP

**Día 5 Michoacán-
Guanajuato**
**Day 5 Michoacán-
Guanajuato**



Inico T.C. / S.S. Start



Final T.C. / S.S. Finish



T.C. / S.S.



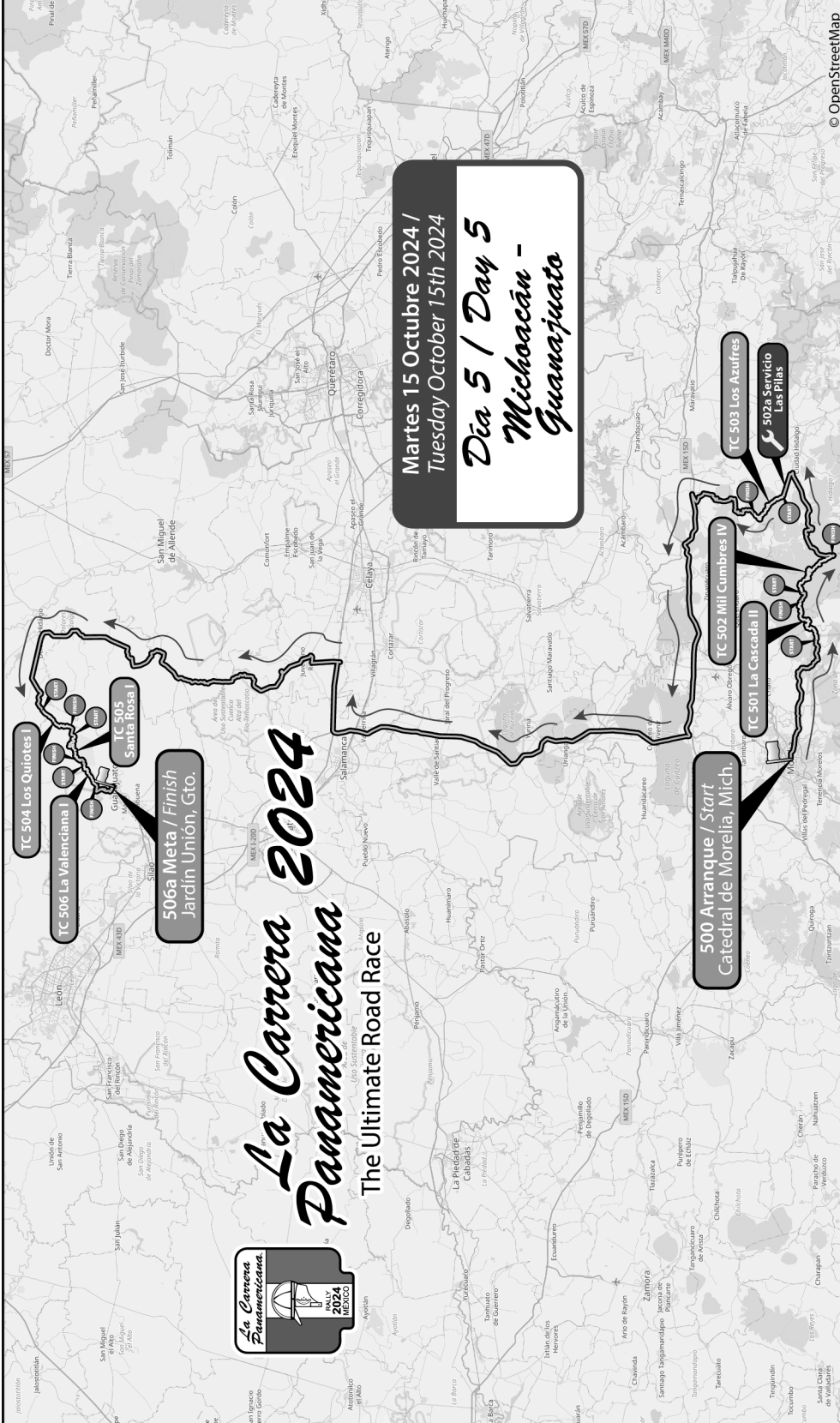
**Ruta Competidores /
Rally Route**



**Servicio Mecánico /
Mechanic Service**



La Carrera Panamericana 2024
V 2.0



**Martes 15 Octubre 2024 /
Tuesday October 15th 2024**
Día 5 / Day 5
**Michoacán -
Guanajuato**

© OpenStreetMap



México

**ARCO DE SALIDA CATEDRAL DE
MORELIA, MICH.**

CEREMONIA

CHP



500

CEREMONY

PC



Palacio de Gobierno del
Estado de Michoacán

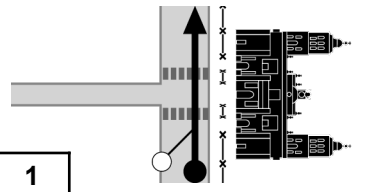

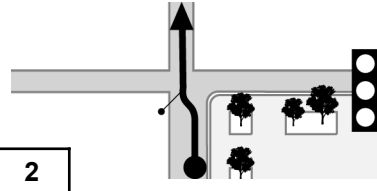
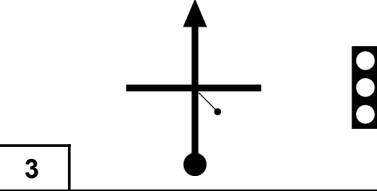
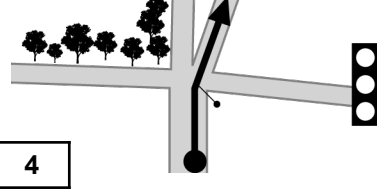
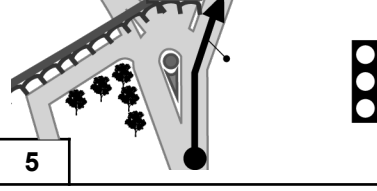
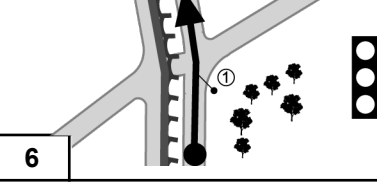

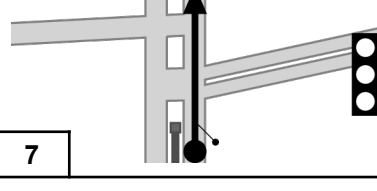
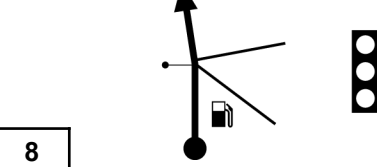



Catedral de Morelia

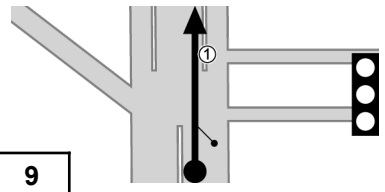

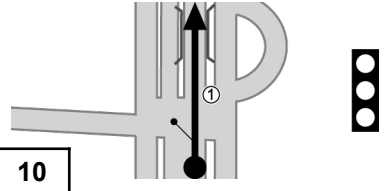


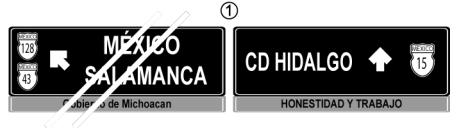
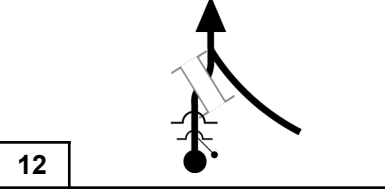
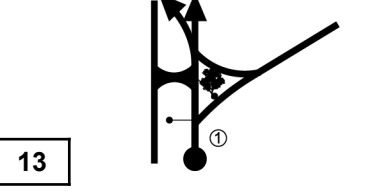
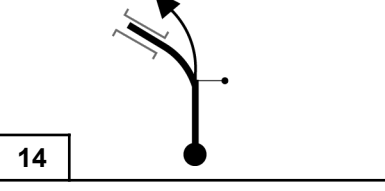
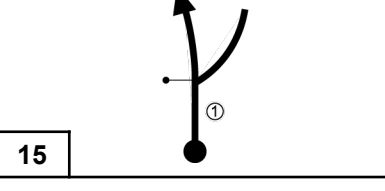

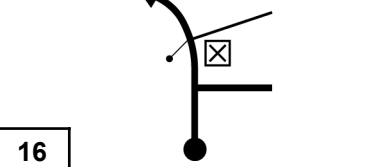


Antiguo Palacio
de Justicia

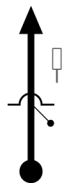


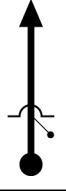



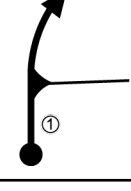

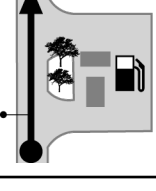

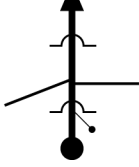
CHP PC CH TC	500	ARCO DE SALIDA CATEDRAL DE MORELIA, MICH.	DIST.	500
	501	LA CASCADA	31.02 km	
TRAMO CRONOMETRADO / SPECIAL STAGE			PROM. • AVERAGE	TIME TIEMPO
			46.53 km/h	00:40

DISTANCIA • DISTANCE		DIRECCIÓN DIRECTION	INFORMACIÓN INFORMATION	DIST. REG. TO GO				
TOTAL	PARC. • PART.							
0.00	0.00		 <p>Justo antes de paso peatonal frente a puerta de catedral. <i>Just before zebra crossing in front of cathedral doors.</i></p> <p>CH</p> <p>GPS <table border="1"><tr><td>N</td><td>19.702857°</td></tr><tr><td>W</td><td>-101.192440°</td></tr></table></p>	N	19.702857°	W	-101.192440°	31.02
N	19.702857°							
W	-101.192440°							
0.10	0.10			30.92				
0.21	0.11		<p>Calle Pino Suarez. <i>Pino Suarez St.</i></p>	30.81				
0.96	0.75			30.06				
1.05	0.09			29.97				
1.65	0.60		<p>①</p> 	29.37				
2.69	1.04		<p>Termina acueducto antiguo. <i>End of ancient aqueduct.</i></p>	28.33				
3.14	0.45		 <p>GAS</p>	27.88 !! ↘				


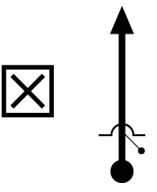

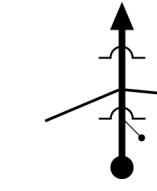
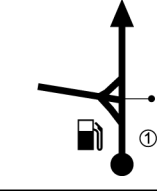


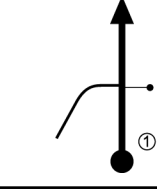

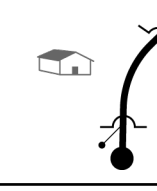



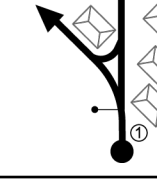

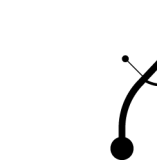
CHP PC CH TC	500	ARCO DE SALIDA CATEDRAL DE MORELIA, MICH.	DIST.	500
	501	LA CASCADA	31.02 km	
TRAMO CRONOMETRADO / SPECIAL STAGE			PROM. • AVERAGE	TIME TIEMPO
			46.53 km/h	00:40

DISTANCIA • DISTANCE		DIRECCIÓN	INFORMACIÓN	DIST. REG.
TOTAL	PARC. • PART.	DIRECTION	INFORMATION	TO GO
3.24	0.10	 9	 ①	27.78
4.13	0.89	 10	 ①	26.89
4.71	0.58	 11	 ①	26.31
4.94	0.23	 12		26.08
5.31	0.37	 13	Ignorar todos los retornos, mantenerse a la derecha. <i>Ignore all U-turns, keep right.</i>	25.71
5.45	0.14	 14		25.57
5.74	0.29	 15	 ①	25.28
7.03	1.29	 16	<input checked="" type="checkbox"/> LOS HIJOS DE LA TOSTADA	23.99

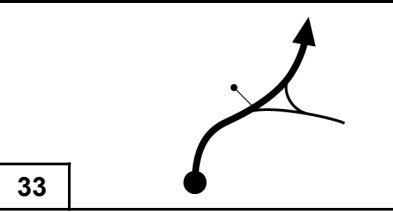
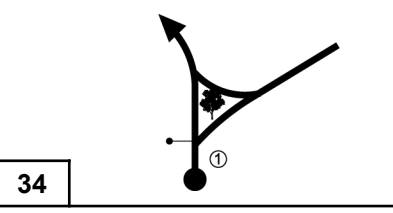

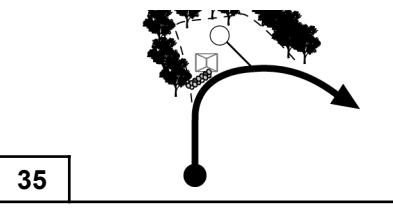

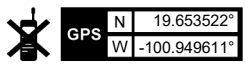
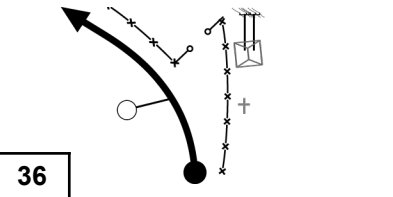

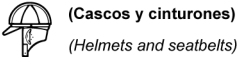
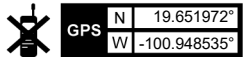
CHP PC CH TC	500	ARCO DE SALIDA CATEDRAL DE MORELIA, MICH.	DIST.	500
	501	LA CASCADA	31.02 km	
TRAMO CRONOMETRADO / SPECIAL STAGE			PROM. • AVERAGE	TIME TIEMPO
			46.53 km/h	00:40

DISTANCIA • DISTANCE		DIRECCIÓN DIRECTION	INFORMACIÓN INFORMATION	DIST. REG. TO GO
TOTAL	PARC. • PART.			
7.43	0.40	 17		23.59
7.63	0.20	 18		23.39
8.15	0.52	 19	 GAS	22.87
8.70	0.55	 20		22.32
10.90	2.20	 21	<input checked="" type="checkbox"/> EJÉRCITO MEXICANO CARXIIRM	20.12
12.67	1.77	 22		18.35
13.11	0.44	 23	 GAS	17.91
13.83	0.72	 24		17.19

CHP PC CH TC	500	ARCO DE SALIDA CATEDRAL DE MORELIA, MICH.	DIST.	500
	501	LA CASCADA	31.02 km	
TRAMO CRONOMETRADO / SPECIAL STAGE			PROM. • AVERAGE	TIME TIEMPO
			46.53 km/h	00:40

DISTANCIA • DISTANCE		DIRECCIÓN DIRECTION	INFORMACIÓN INFORMATION	DIST. REG. TO GO
TOTAL	PARC. • PART.			
14.56	0.73	  25	3 topes en proximos 420 m. 3 speedbumps in the next 420 m.  CERESO State prison	16.46
15.99	1.43	 26		15.03
17.46	1.47	 27	 GAS 	13.56
22.39	4.93	 28		8.63
22.71	0.32	 29	 Jardín de Niños Kindergarten	8.31
24.20	1.49	 30		6.82
26.02	1.82	 31		5.00
26.97	0.95	 32		4.05

CHP PC CH TC	500	ARCO DE SALIDA CATEDRAL DE MORELIA, MICH.	DIST.	500
	501	LA CASCADA	31.02 km	
TRAMO CRONOMETRADO / SPECIAL STAGE			PROM. • AVERAGE	TIME TIEMPO
			46.53 km/h	00:40

DISTANCIA • DISTANCE		DIRECCIÓN DIRECTION	INFORMACIÓN INFORMATION	DIST. REG. TO GO
TOTAL	PARC. • PART.			
29.98	3.01			1.04
30.46	0.48			0.56
31.02	0.56		 <p>Claro pavimentado LI en curva derecha. <i>Paved clearing on left side in right hand corner.</i></p> 	0.00
31.25	0.23		 <p>Reja y caseta LD, postes eléctricos y una cruz. <i>Gate and shack right side, two utility poles and a cross.</i></p>  	

LA CASCADA II

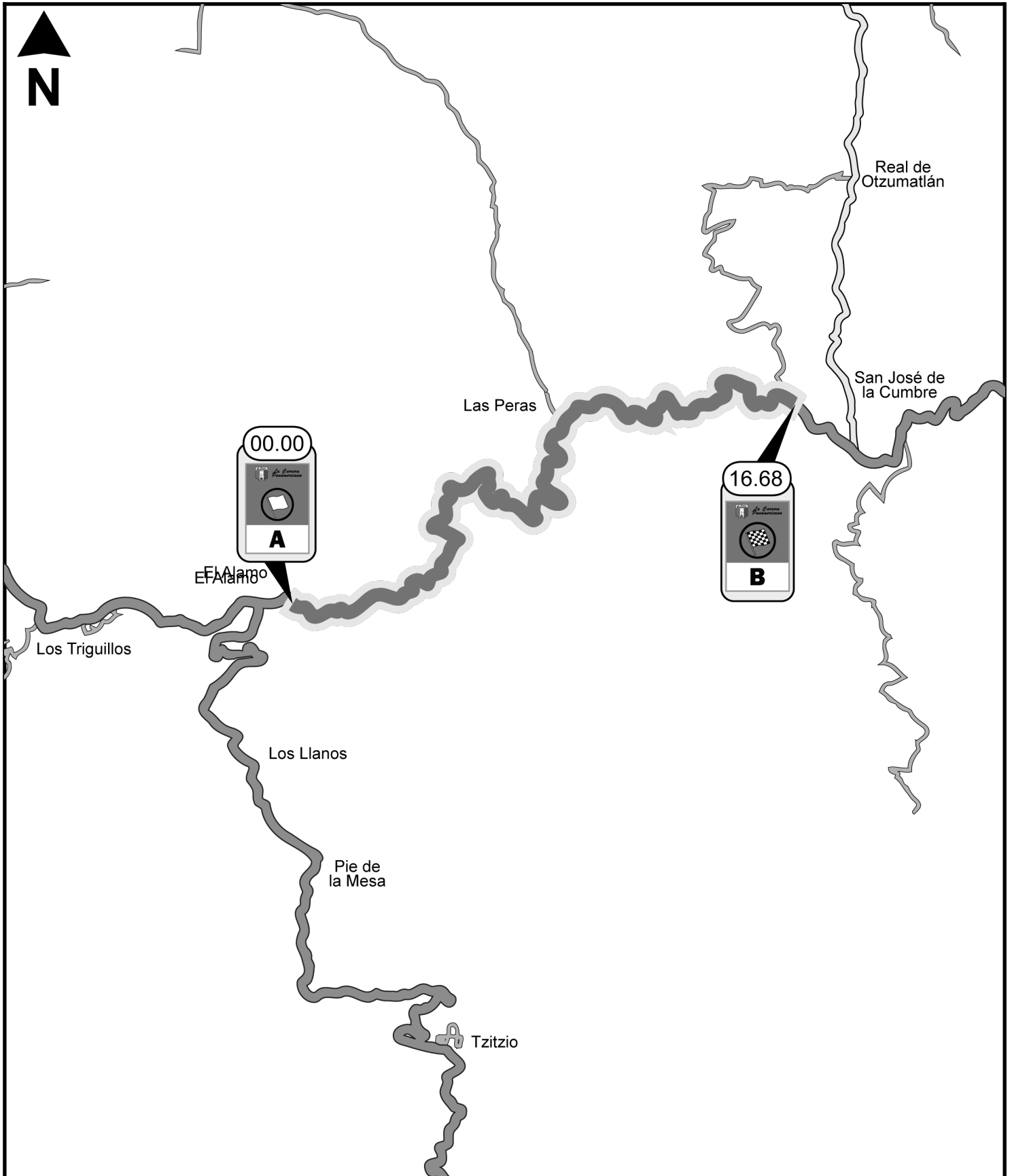
TRAMO CRONOMETRADO

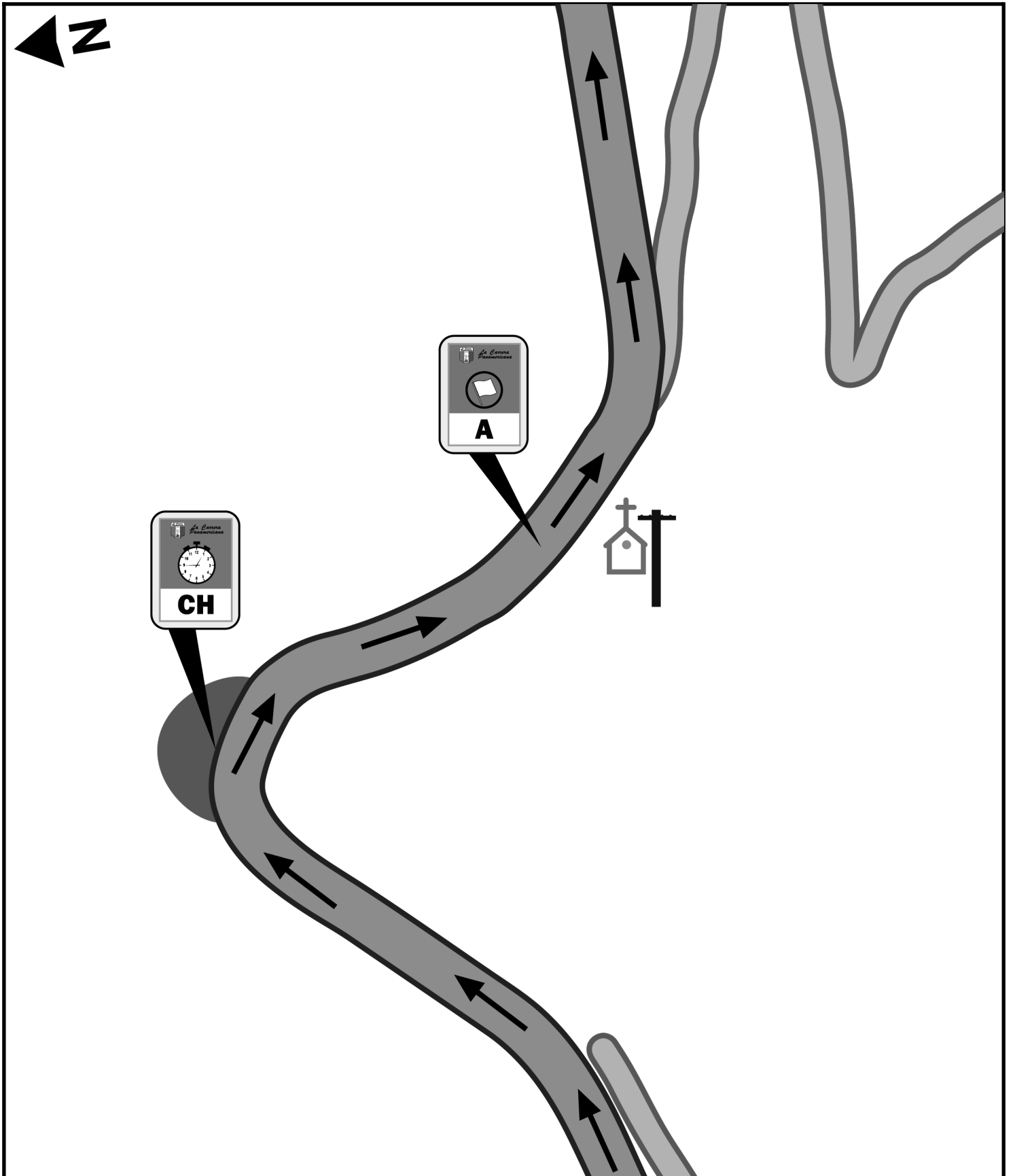
TC

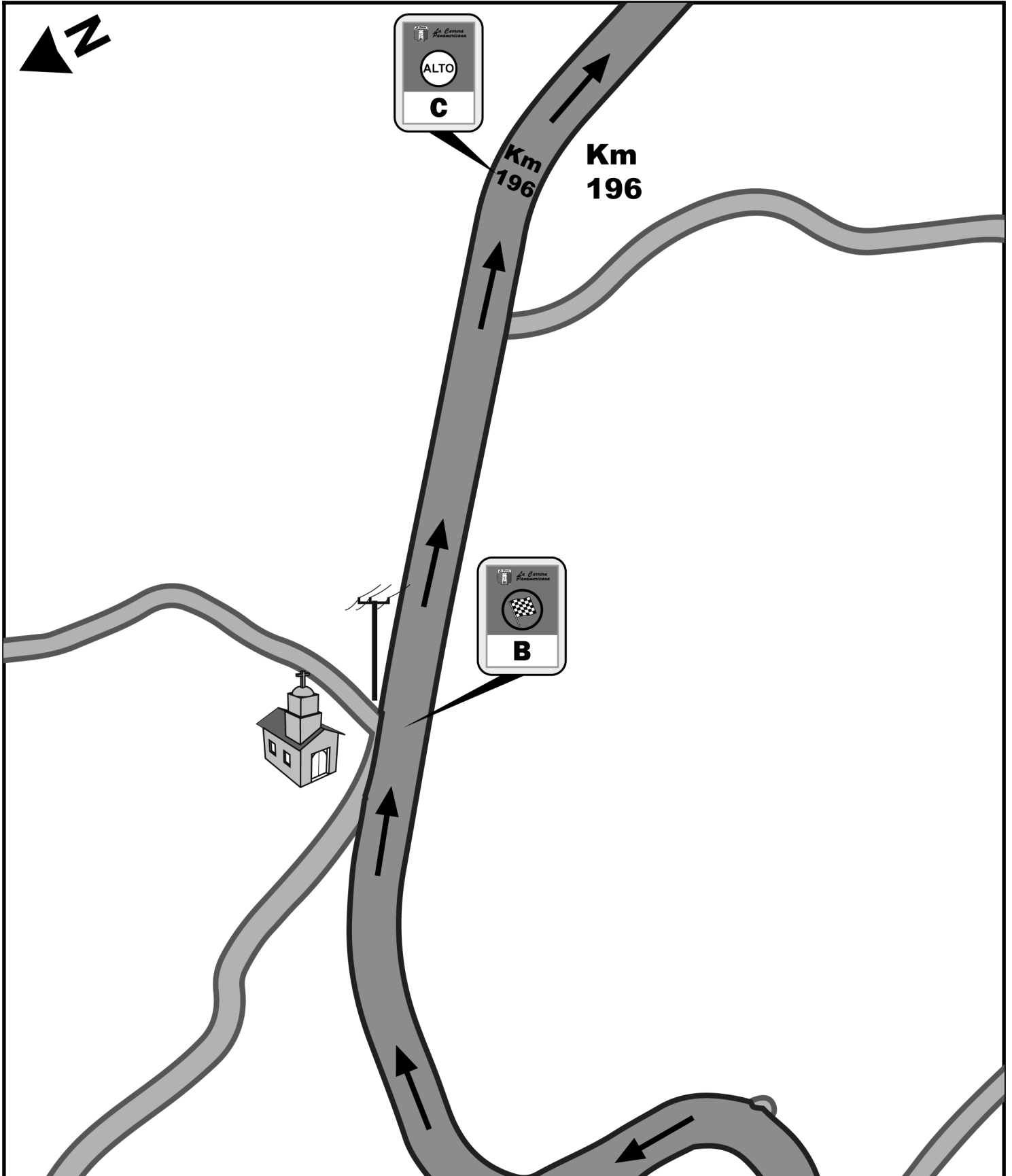
501

SPECIAL STAGE

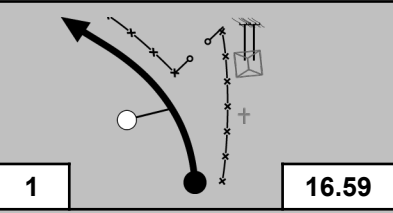

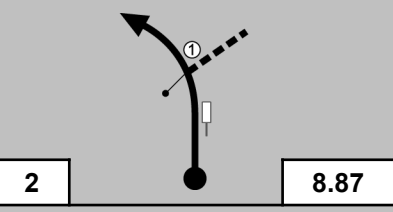

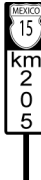
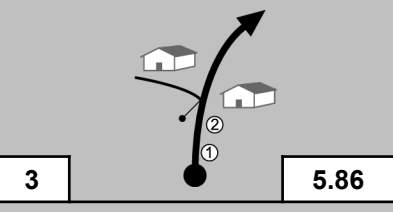
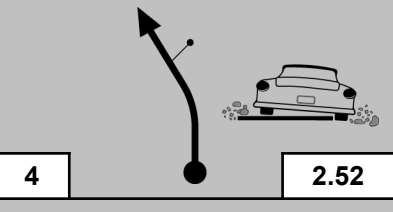

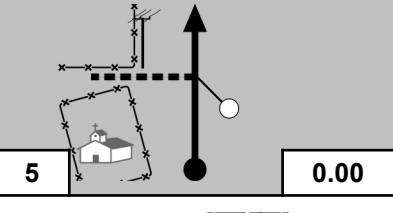

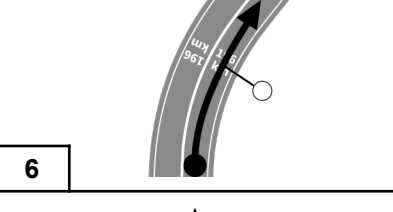

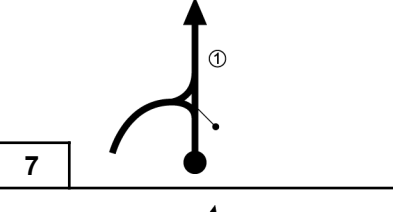
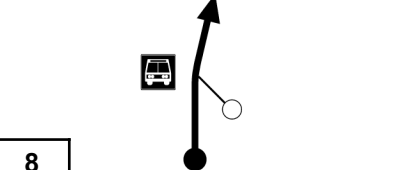

SS



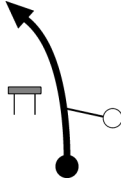




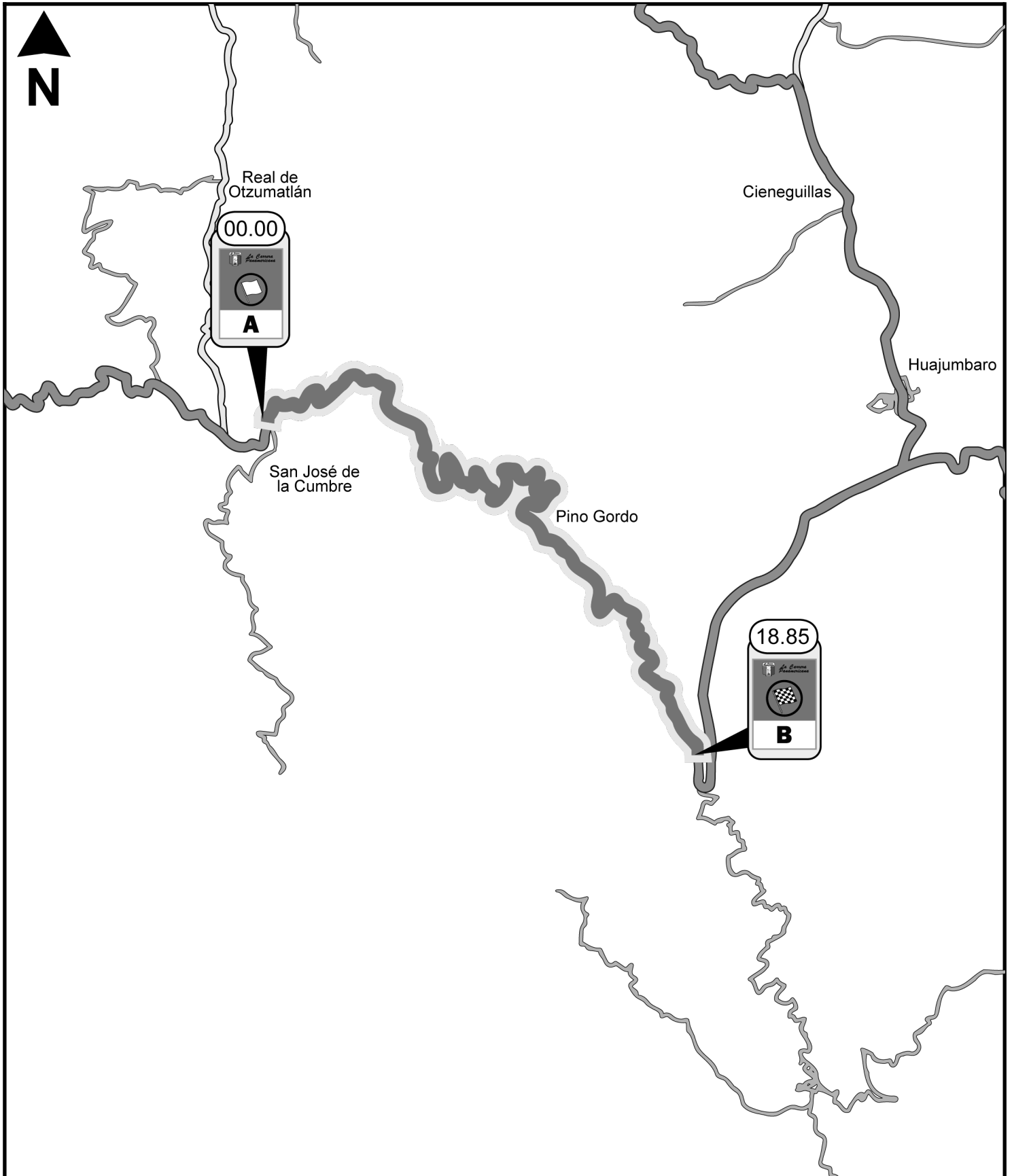


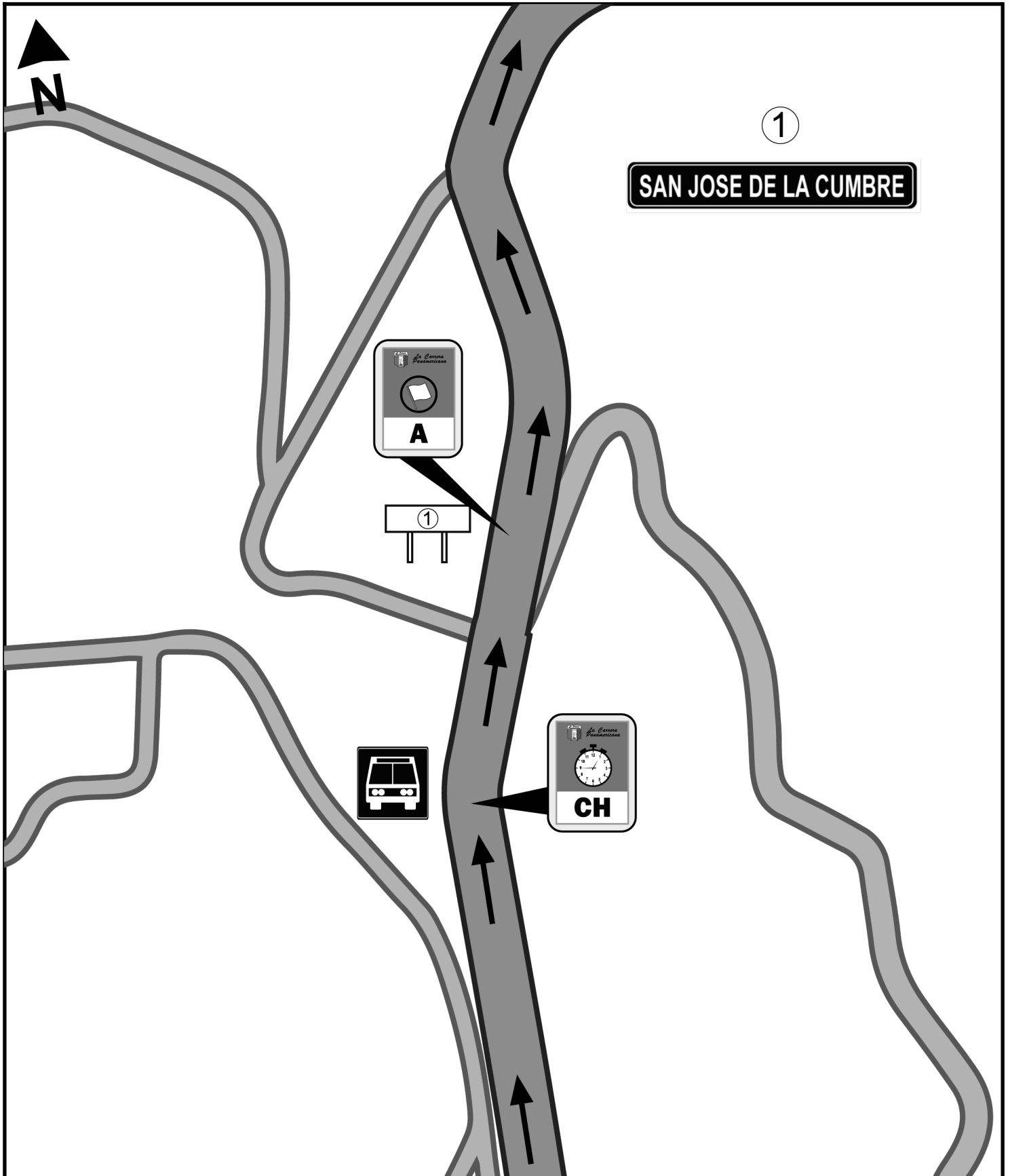
TC SS CH TC	501	LA CASCADA	DIST.	501	
	502	MIL CUMBRES (OESTE)	19.24 km		
TRAMO CRONOMETRADO / SPECIAL STAGE			PROM. • AVERAGE	TIME TIEMPO	
501	LA CASCADA II		16.59 km	60.76 km/h	00:19

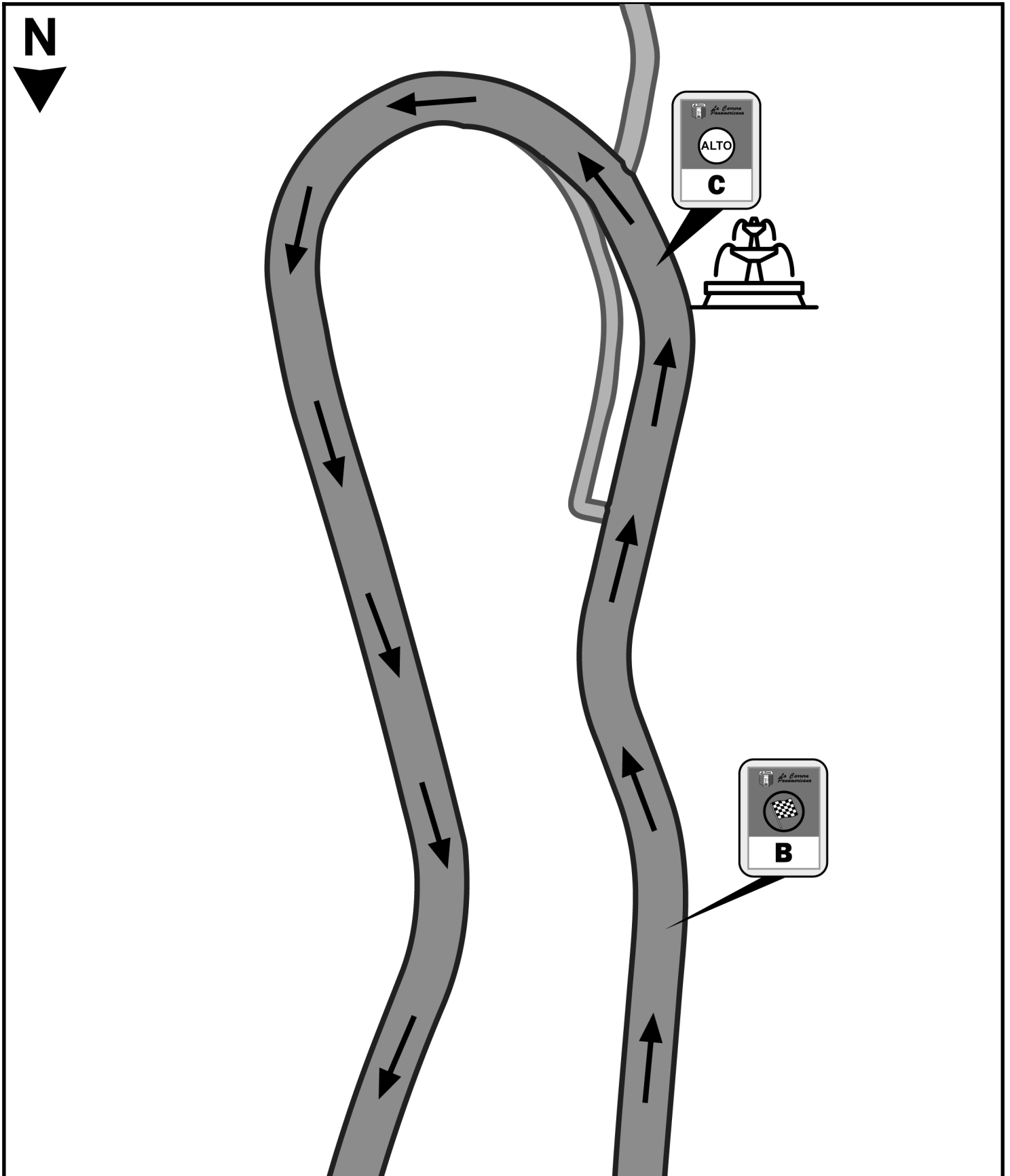
DISTANCIA • DISTANCE		DIRECCIÓN	INFORMACIÓN	DIST. REG.
TOTAL	PARC. • PART.	DIRECTION	INFORMATION	TO GO
0.00	0.00		 <p>Reja y caseta LD, postes eléctricos y una cruz. Gate and shack right side, two utility poles and a cross.</p> <p>(Cascos y cinturones) (Helmets and seatbelts)</p> <p>GPS N 19.651972° W -100.948535°</p>	19.24
7.72	7.72		<p>①</p> <p>LOS TIMONES</p>  	11.52
10.73	3.01		<p>①</p> <p>INDAPARAPEO</p> <p>②</p> <p>CARINDAPAZ</p>	8.51
14.07	3.34		 <p>Piso malo. Rough road.</p>	5.17
16.59	2.52		 <p>Entrada de tierra LI entre poste de luz e iglesia. Dirt path left side, between utility pole and church.</p> <p>GPS N 19.683375° W -100.868235°</p>	2.65
16.91	0.32		 <p>Marca en el suelo "km 196". "km 196" mark on the ground.</p> <p>GPS N 19.681588° W -100.865909°</p>	2.33
18.15	1.24		<p>①</p> <p>SAN JOSE DE LA CUMBRE</p>	1.09
19.24	1.09		 <p>Letrero parada de autobús invertido LI. Bus stop inverted sign left side.</p> <p>GPS N 19.676469° W -100.850720°</p>	0.00

TC SS CH TC	501	LA CASCADA	DIST.		501
	502	MIL CUMBRES (OESTE)	19.24 km		
TRAMO CRONOMETRADO / SPECIAL STAGE			PROM. • AVERAGE	TIME TIEMPO	00:19
501	LA CASCADA II		16.59 km	60.76 km/h	

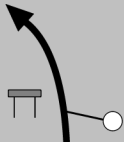




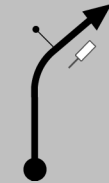
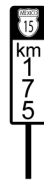



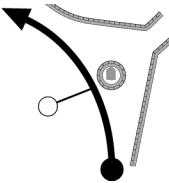





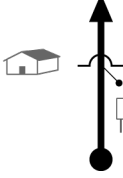

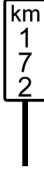
DISTANCIA • DISTANCE		DIRECCIÓN	INFORMACIÓN		DIST. REG.
TOTAL	PARC. • PART.	DIRECTION	INFORMATION		TO GO
19.39	0.15		 A	SAN JOSE DE LA CUMBRE Invertido. <i>Inverted.</i>  (Cascos y cinturones) <i>(Helmets and seatbelts)</i>	GPS N 19.677700° W -100.850210°
	9				





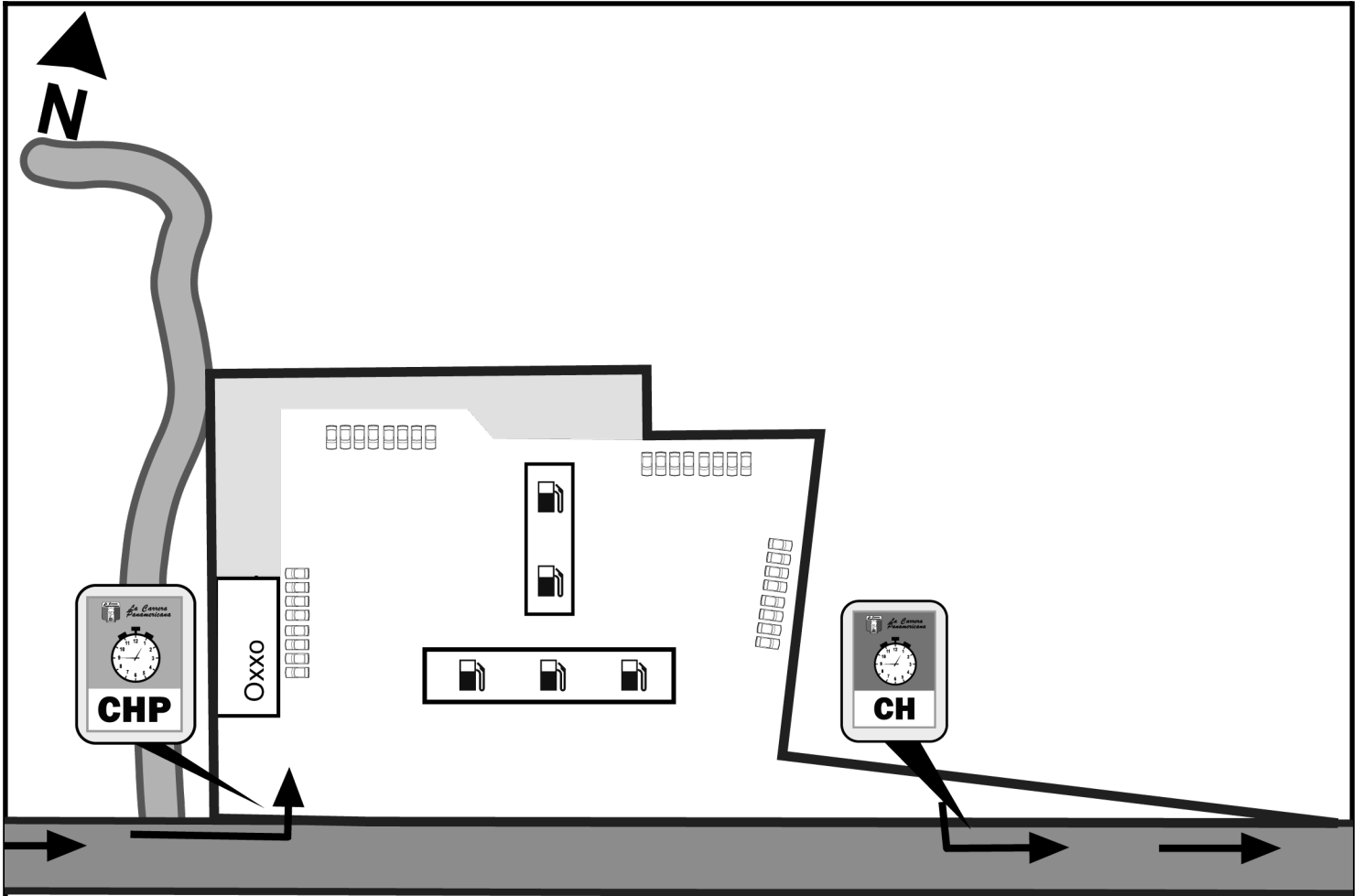


TC SS CHP PC	502	MIL CUMBRES (OESTE)	DIST.	502	
	502a	ENTRADA A SERVICIO LAS PILAS	41.60 km		
TRAMO CRONOMETRADO / SPECIAL STAGE			PROM. • AVERAGE	TIME TIEMPO	
502	MIL CUMBRES IV		19.06 km	43.79 km/h	00:57

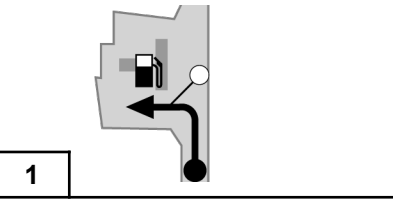

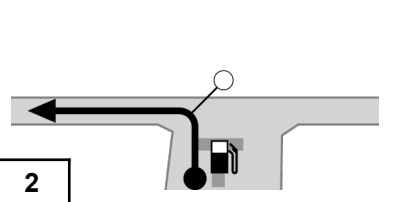

DISTANCIA • DISTANCE		DIRECCIÓN	INFORMACIÓN	DIST. REG.
TOTAL	PARC. • PART.	DIRECTION	INFORMATION	TO GO
0.00	0.00	 1 19.06	 A SAN JOSE DE LA CUMBRE Invertido. Inverted.  (Cascos y cinturones) (Helmets and seatbelts) GPS N 19.677700° W -100.850210°	41.60
5.65	5.65	 2 13.41		35.95
18.99	13.34	 3 0.07		22.61
19.06	0.07	 4 0.00	 B Marca en el suelo. Mark on the ground.  GPS N 19.623618° W -100.775430°	22.54
19.52	0.46	 5	 C Fuente lado derecho. Fountain on right side.  GPS N 19.619373° W -100.775485°	22.08
19.62	0.10	 6		21.98
21.64	2.02	 7		19.96
22.12	0.48	 8	 Escuela Primaria. Elementary School. 	19.48

TC SS CHP PC	502	MIL CUMBRES (OESTE)	DIST.	502
	502a	ENTRADA A SERVICIO LAS PILAS	41.60 km	
TRAMO CRONOMETRADO / SPECIAL STAGE			PROM. • AVERAGE	TIME TIEMPO
502	MIL CUMBRES IV		19.06 km	43.79 km/h
				00:57

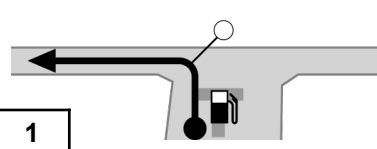



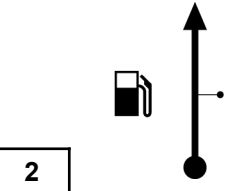

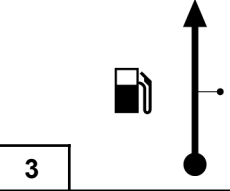

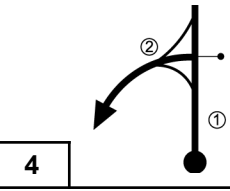


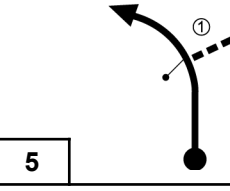

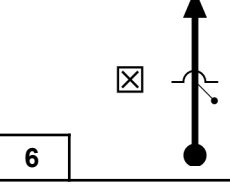

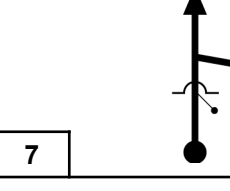
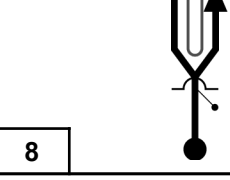
DISTANCIA • DISTANCE		DIRECCIÓN	INFORMACIÓN	DIST. REG.
TOTAL	PARC. • PART.	DIRECTION	INFORMATION	TO GO
27.50	5.38		<p>①</p>	14.10
27.67	0.17		<p>①</p>	13.93
28.32	0.65			13.28
34.23	5.91		<p>①</p>	7.37
35.00	0.77		<p>Escuela Primaria y Jardín de niños. Elementary School and Kindergarten.</p>	6.60
38.96	3.96			2.64
41.60	2.64		<p>Entrada de gasolinera junto a Oxxo. Entrance to gas station by convenience store.</p> <p>GPS N 19.681133° W -100.642404°</p>	0.00



CHP PC CH TC	502a	ENTRADA A SERVICIO LAS PILAS	DIST.	502
	502b	SALIDA DE SERVICIO LAS PILAS		
TRAMO CRONOMETRADO / SPECIAL STAGE			PROM. • AVERAGE	TIME TIEMPO
				01:00

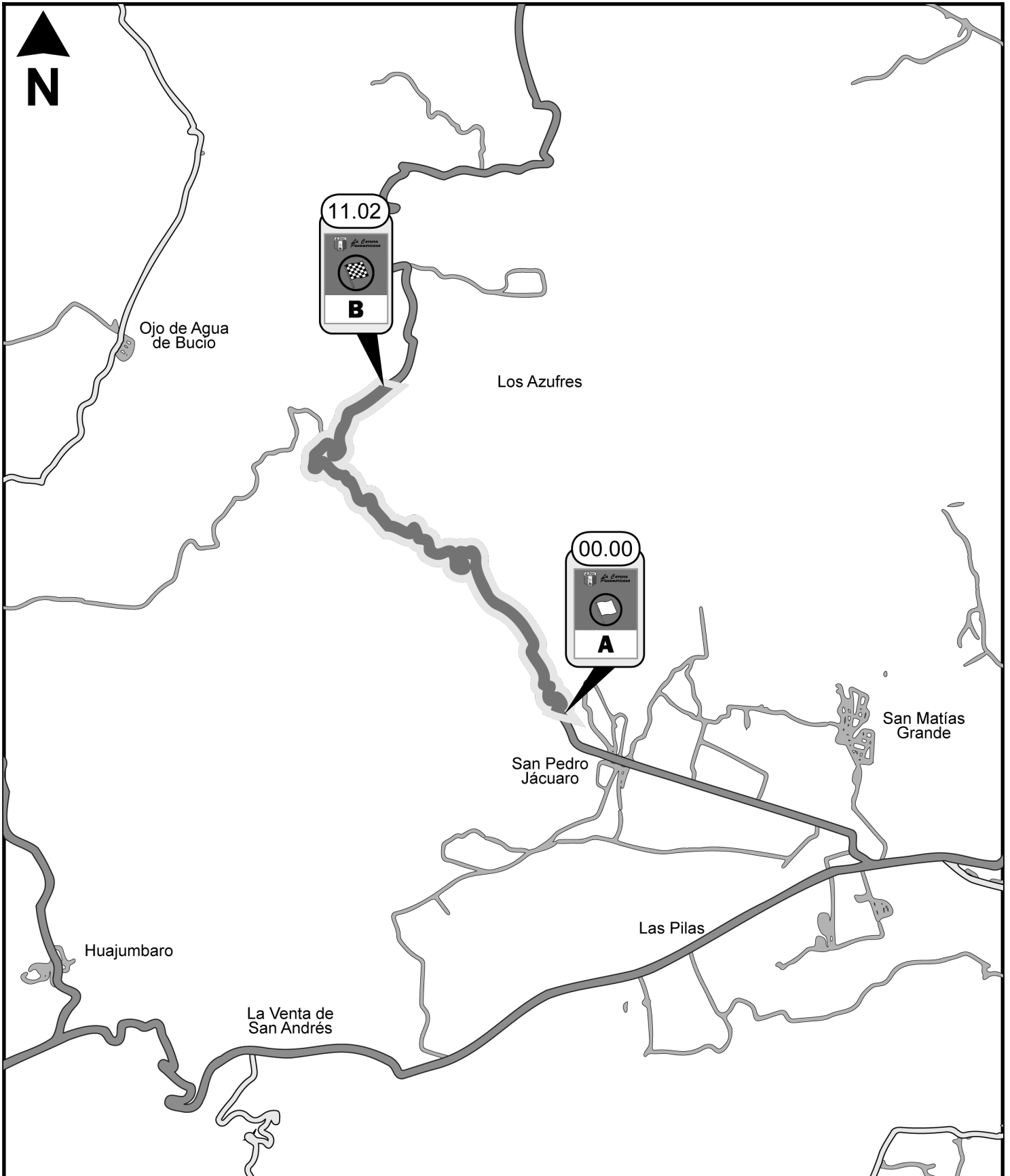
DISTANCIA • DISTANCE		DIRECCIÓN DIRECTION	INFORMACIÓN INFORMATION	DIST. REG. TO GO
TOTAL	PARC. • PART.			
0.00	0.00		 <p>Entrada de gasolinera junto a Oxxo. <i>Entrance to gas station by convenience store.</i></p> <p>GPS N 19.681133° W -100.642404°</p>	0.00
0.00	0.00		 <p>Salida de gasolinera, hacia el éste. <i>Exit from gas station, heading east.</i></p> <p>GPS N 19.680923° W -100.643359°</p>	0.00

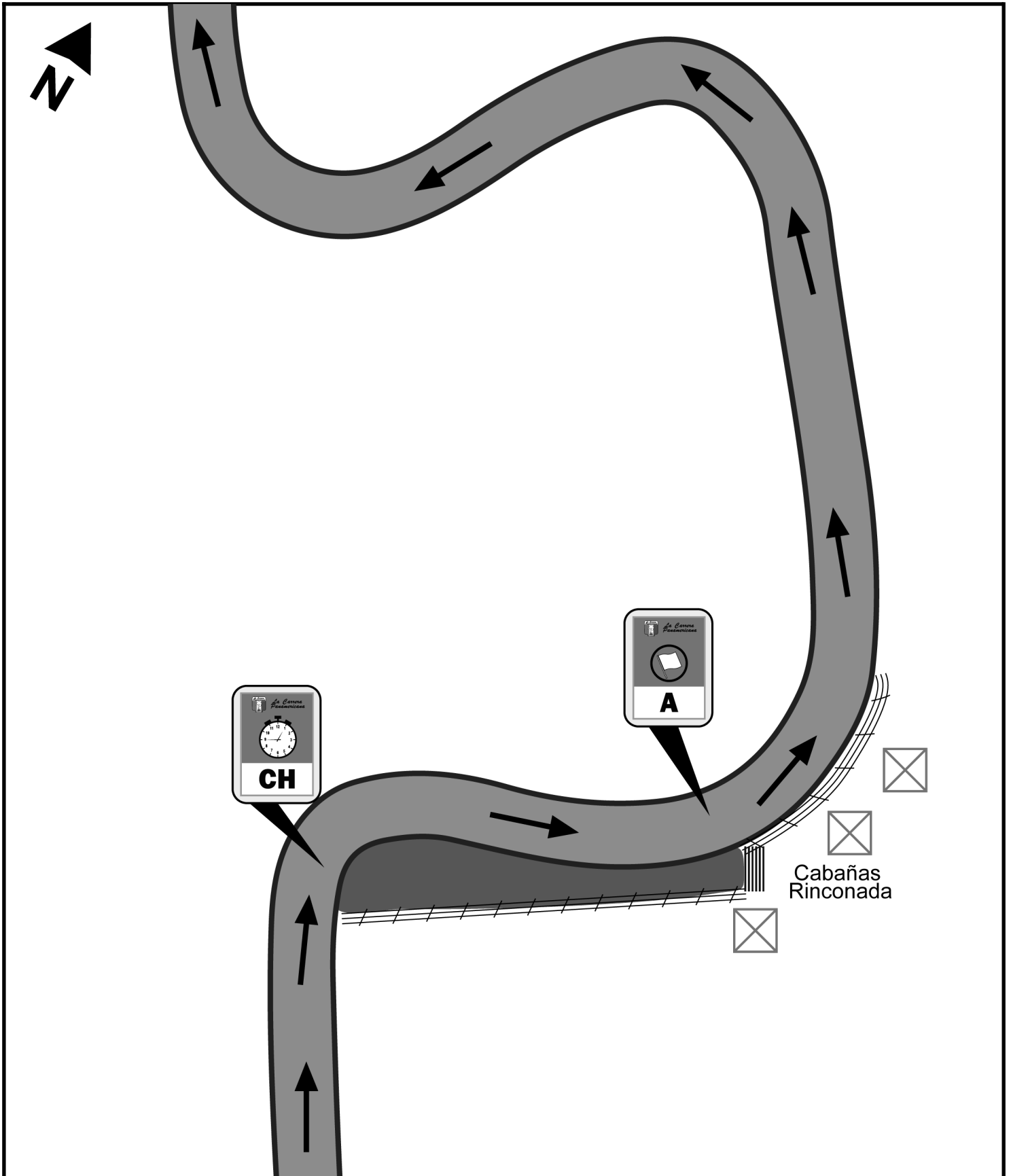
CH TC CH TC	502b	SALIDA DE SERVICIO LAS PILAS	DIST.	502
	503	LOS AZUFRES	11.30 km	
TRAMO CRONOMETRADO / SPECIAL STAGE			PROM. • AVERAGE	TIME TIEMPO
			37.67 km/h	00:18

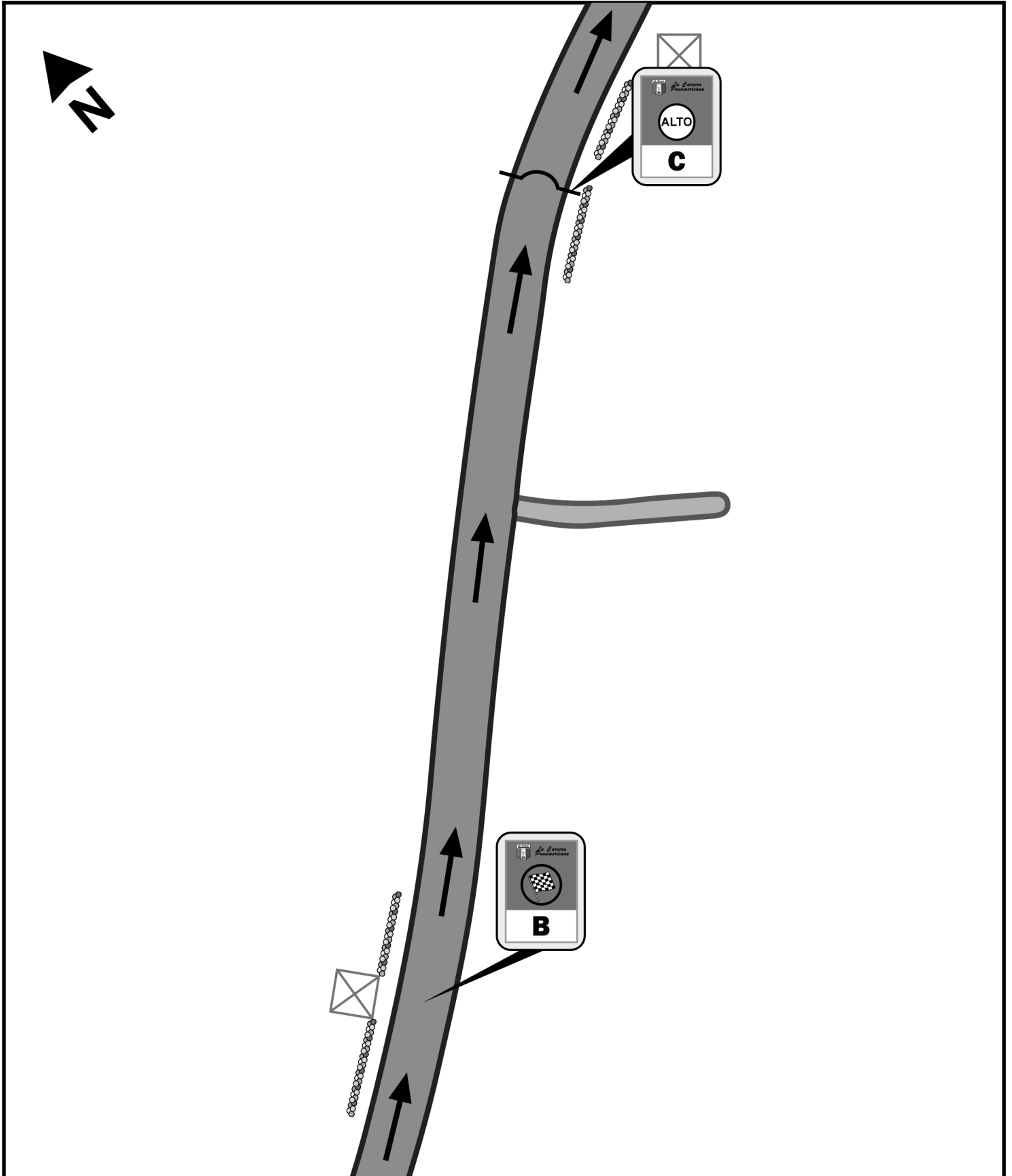
DISTANCIA • DISTANCE		DIRECCIÓN	INFORMACIÓN	DIST. REG.
TOTAL	PARC. • PART.	DIRECTION	INFORMATION	TO GO
0.00	0.00		 Salida de gasolinería, hacia el éste. <i>Exit from gas station, heading east.</i>  	11.30
2.63	2.63			8.67
4.11	1.48			7.19
4.65	0.54		 	6.65
5.34	0.69			5.96
6.57	1.23			4.73
7.20	0.63			4.10
9.04	1.84			2.26

CH TC CH TC	502b	SALIDA DE SERVICIO LAS PILAS	DIST.	502
	503	LOS AZUFRES	11.30 km	
TRAMO CRONOMETRADO / SPECIAL STAGE			PROM. • AVERAGE	TIME TIEMPO
			37.67 km/h	00:18

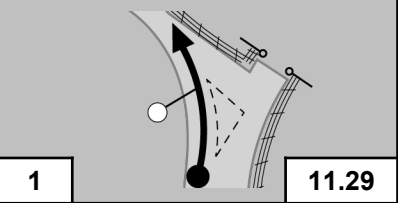

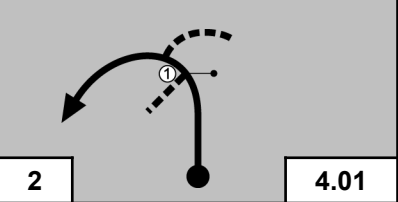

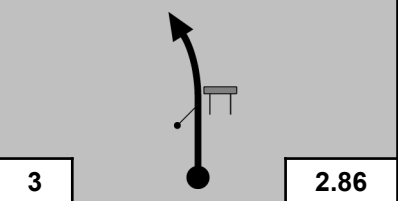

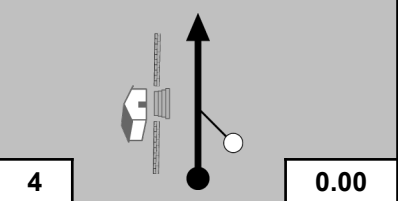

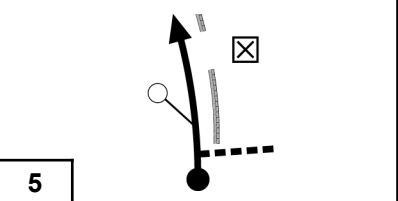

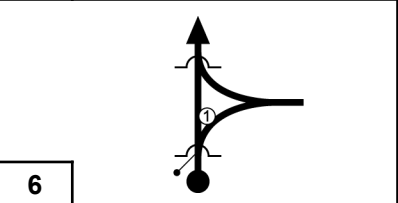

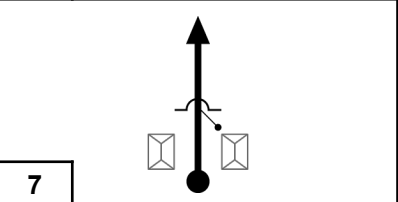
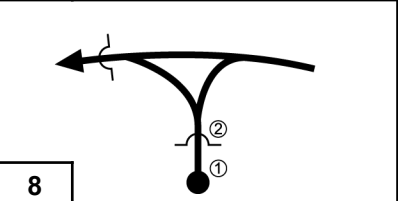




DISTANCIA • DISTANCE		DIRECCIÓN DIRECTION	INFORMACIÓN INFORMATION	DIST. REG. TO GO
TOTAL	PARC. • PART.			
9.37	0.33	 9	BIENVENIDOS A SAN PEDRO JACUARO <small>TENENCIA MPAL. 96 - 98</small>	1.93
9.50	0.13	 10	QUE LE OFRECE SUS BAÑOS TERMALES A <small>15 Km</small>	1.80
9.78	0.28	 11	ZONA GEOTERMICA LOS AZUFRES A 15Km	1.52
10.16	0.38	 12	3 topes en los proximos 200 m. <i>3 speedbumps in the next 200 m.</i>	1.14
10.49	0.33	 13	 5 topes y 1 escuela en los proximos 250 m. <i>5 speedbumps and 1 school in the next 250 m.</i>	0.81
11.30	0.81	 14	 4 topes y 1 escuela en los proximos 400 m. <i>5 speedbumps and 1 school in the next 400 m.</i>	0.00
11.39	0.09	 15	Inicio de area pavimentada muy grande LD. <i>Beginning of large paved area on right side.</i>	
			 CH	
			 Salida de "Cabañas Rinconada". <i>Exit of "Cabañas Rinconada".</i>	
			 A	 (Cascos y cinturones) <i>(Helmets and seatbelts)</i>



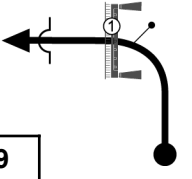



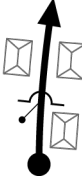

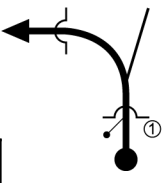

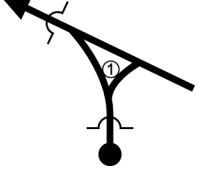





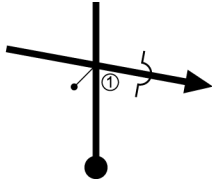



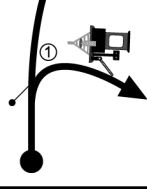



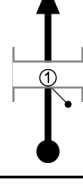

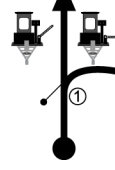


TC SS CH TC	503	LOS AZUFRES	DIST.	503	
	504	LOS QUIOTES (ESTE)	293.74 km		
TRAMO CRONOMETRADO / SPECIAL STAGE			PROM. • AVERAGE	TIME	
503	LOS AZUFRES		11.29 km	73.44 km/h	04:00

DISTANCIA • DISTANCE		DIRECCIÓN	INFORMACIÓN	DIST. REG.
TOTAL	PARC. • PART.	DIRECTION	INFORMATION	TO GO
0.00	0.00		 <p>Salida de "Cabañas Rinconada". Exit of "Cabañas Rinconada".</p> <p>(Cascos y cinturones) (Helmets and seatbelts)</p> <p>GPS N 19.723614° W -100.654885°</p>	293.74
7.28	7.28			286.46
8.43	1.15			285.31
11.29	2.86		 <p>Escalera de casa LI. Front steps of house on the left.</p> <p>GPS N 19.772669° W -100.686738°</p>	282.45
11.78	0.49		 <p>Hotel Cielo Bonito</p> <p>GPS N 19.775308° W -100.683163°</p>	281.96
13.14	1.36			280.60
13.66	0.52			280.08
14.07	0.41		   	279.67

TC SS CH TC	503	LOS AZUFRES	DIST.	503	
	504	LOS QUIOTES (ESTE)	293.74 km		
TRAMO CRONOMETRADO / SPECIAL STAGE			PROM. • AVERAGE	TIME TIEMPO	
503	LOS AZUFRES		11.29 km	73.44 km/h	04:00

DISTANCIA • DISTANCE		DIRECCIÓN	INFORMACIÓN	DIST. REG.
TOTAL	PARC. • PART.	DIRECTION	INFORMATION	TO GO
15.38	1.31		^① BIENVENIDOS AL CAMPAMENTO TURISTICO "LAGUNA LARGA"	278.36
19.07	3.69		^① UNIDAD 15 ←	274.67
22.02	2.95		^① CFE UNIDAD 17 DE 50 MW →	271.72
22.91	0.89			270.83
29.04	6.13		 2 escuelas y 4 topes proximos 600 m. 2 schools and 4 speedbumps in the next 600 m.	264.70
30.34	1.30		^① JERAHUARO ↗	263.40
31.31	0.97			262.43
31.82	0.51		^① JERAHUARO →	261.92



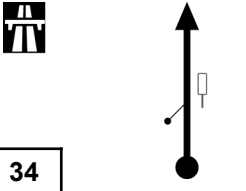

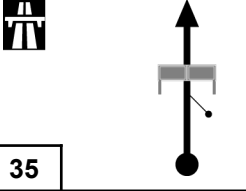

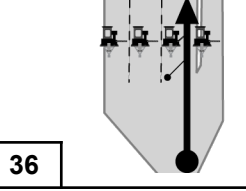

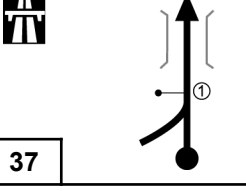

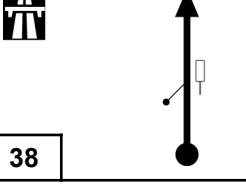

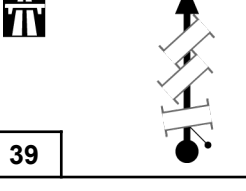
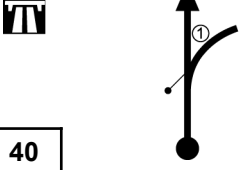

TC SS CH TC	503	LOS AZUFRES	DIST.	503	
	504	LOS QUIOTES (ESTE)	293.74 km		
TRAMO CRONOMETRADO / SPECIAL STAGE			PROM. • AVERAGE	TIME TIEMPO	
503	LOS AZUFRES		11.29 km	73.44 km/h	04:00

DISTANCIA • DISTANCE		DIRECCIÓN DIRECTION	INFORMACIÓN INFORMATION	DIST. REG. TO GO
TOTAL	PARC. • PART.			
32.33	0.51		4 topes en los proximos 450 m. 4 speedbumps in the next 450 m.	261.41
		17		
33.09	0.76			260.65
		18		
34.59	1.50			259.15
		19		
35.11	0.52			258.63
		20		
35.41	0.30			258.33
		21		km 186
40.32	4.91			253.42
		22		km 191
51.20	10.88			242.54
		23		
51.53	0.33		 	242.21
		24		
















TC SS CH TC	503	LOS AZUFRES	DIST.	503	
	504	LOS QUIOTES (ESTE)	293.74 km		
TRAMO CRONOMETRADO / SPECIAL STAGE			PROM. • AVERAGE	TIME TIEMPO	
503	LOS AZUFRES		11.29 km	73.44 km/h	04:00

DISTANCIA • DISTANCE		DIRECCIÓN DIRECCION	INFORMACIÓN INFORMATION	DIST. REG. TO GO
TOTAL	PARC. • PART.			
52.04	0.51	25	GAS	241.70
59.31	7.27	26	SAN BERNARDO I	234.43
67.23	7.92	27		226.51
75.82	8.59	28		217.92
89.33	13.51	29		204.41
89.99	0.66	30		203.75
90.34	0.35	31		203.40
91.20	0.86	32		202.54


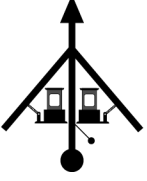
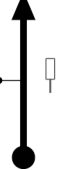
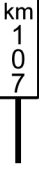




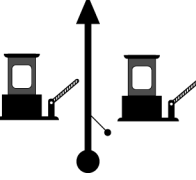



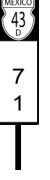

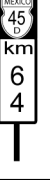

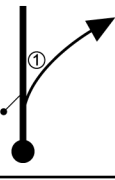

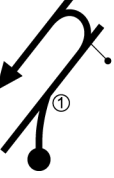

TC SS CH TC	503	LOS AZUFRES	DIST.	503	
	504	LOS QUIOTES (ESTE)	293.74 km		
TRAMO CRONOMETRADO / SPECIAL STAGE			PROM. • AVERAGE	TIME TIEMPO	
503	LOS AZUFRES		11.29 km	73.44 km/h	04:00

DISTANCIA • DISTANCE		DIRECCIÓN DIRECTION	INFORMACIÓN INFORMATION	DIST. REG. TO GO
TOTAL	PARC. • PART.			
97.91	6.71			195.83
	33			
102.46	4.55			191.28
	34			
110.05	7.59			183.69
	35			
110.47	0.42		<p>¡Mantengase a la izquierda! Recoger y guardar tarjeta. Keep left! Collect and store card.</p> 	183.27
	36			
110.87	0.40			182.87
	37			
115.70	4.83			178.04
	38			
122.85	7.15			170.89
	39			
123.25	0.40			170.49
	40			

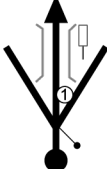





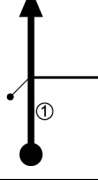
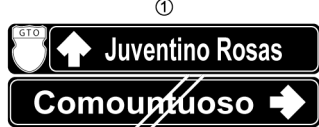


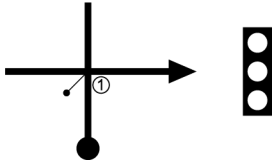

TC SS CH TC	503	LOS AZUFRES	DIST.	503	
	504	LOS QUIOTES (ESTE)	293.74 km		
TRAMO CRONOMETRADO / SPECIAL STAGE			PROM. • AVERAGE	TIME TIEMPO	
503	LOS AZUFRES		11.29 km	73.44 km/h	04:00

DISTANCIA • DISTANCE		DIRECCIÓN DIRECTION	INFORMACIÓN INFORMATION	DIST. REG. TO GO
TOTAL	PARC. • PART.			
124.56	1.31	 41		169.18
133.85	9.29	 42		159.89
148.56	14.71	 43		145.18
158.20	9.64	 44		135.54
162.25	4.05	 45	Obras. Road works.	131.49
168.25	6.00	 46	 Entregar tarjeta. ¡Solo efectivo! Hand in card. Cash only!	125.49
168.50	0.25	 47		125.24
168.96	0.46	 48		124.78

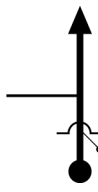
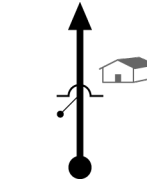

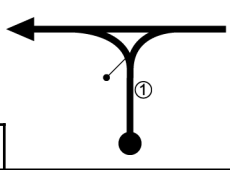

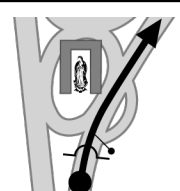


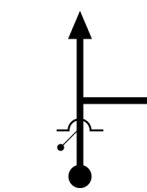
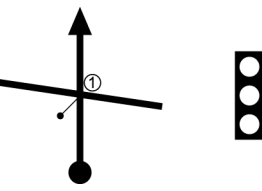

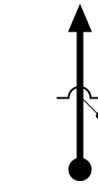
TC SS CH TC	503	LOS AZUFRES	DIST.	503	
	504	LOS QUIOTES (ESTE)	293.74 km		
TRAMO CRONOMETRADO / SPECIAL STAGE			PROM. • AVERAGE	TIME TIEMPO	
503	LOS AZUFRES		11.29 km	73.44 km/h	04:00

DISTANCIA • DISTANCE		DIRECCIÓN DIRECTION	INFORMACIÓN INFORMATION	DIST. REG. TO GO
TOTAL	PARC. • PART.			
169.39	0.43	  49		124.35
172.32	2.93	 50		121.42
173.24	0.92	  51		120.50
173.83	0.59	  52		119.91
180.88	7.05	  53		112.86
187.82	6.94	 54		105.92
188.69	0.87	  55		105.05
189.30	0.61	 56		104.44

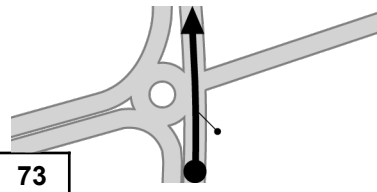

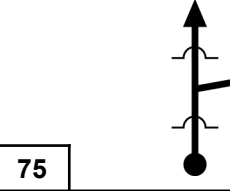
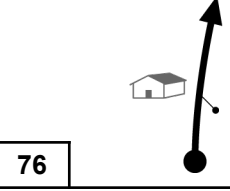

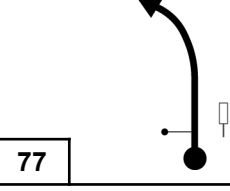
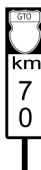
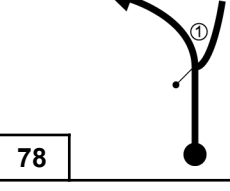
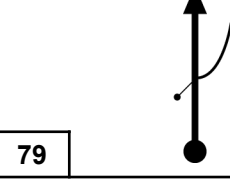
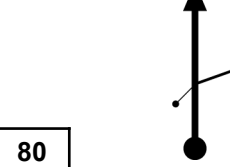
TC SS CH TC	503	LOS AZUFRES	DIST.	503	
	504	LOS QUIOTES (ESTE)	293.74 km		
TRAMO CRONOMETRADO / SPECIAL STAGE			PROM. • AVERAGE	TIME	
503	LOS AZUFRES		11.29 km	73.44 km/h	04:00

DISTANCIA • DISTANCE		DIRECCIÓN DIRECTION	INFORMACIÓN INFORMATION	DIST. REG. TO GO
TOTAL	PARC. • PART.			
189.56	0.26	 57	 km 6	104.18
190.37	0.81	 58	<p>Ignorar retornos. Ignore U turns.</p>	103.37
191.05	0.68	 59		102.69
191.89	0.84	 60		101.85
192.19	0.30	 61		101.55
194.99	2.80	 62		98.75
195.27	0.28	 63		98.47
195.57	0.30	 64		98.17

TC SS CH TC	503	LOS AZUFRES	DIST.	503	
	504	LOS QUIOTES (ESTE)	293.74 km		
TRAMO CRONOMETRADO / SPECIAL STAGE			PROM. • AVERAGE	TIME TIEMPO	
503	LOS AZUFRES		11.29 km	73.44 km/h	04:00

DISTANCIA • DISTANCE		DIRECCIÓN DIRECTION	INFORMACIÓN INFORMATION	DIST. REG. TO GO
TOTAL	PARC. • PART.			
196.02	0.45			97.72
196.40	0.38		 Jardín de niños Kindergarden	97.34
197.40	1.00		 ¡Precaución! Entronque peligroso. Caution! Dangerous junction.	96.34
197.81	0.41			95.93
198.56	0.75			95.18
198.78	0.22			94.96
198.97	0.19			94.77
199.34	0.37			94.40




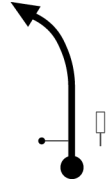

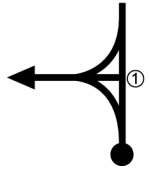

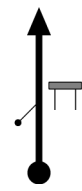

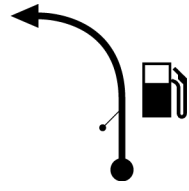

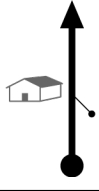
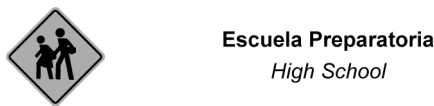
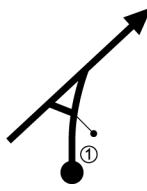

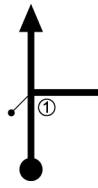

TC SS CH TC	503	LOS AZUFRES	DIST.	503
	504	LOS QUIOTES (ESTE)	293.74 km	
TRAMO CRONOMETRADO / SPECIAL STAGE			PROM. • AVERAGE	TIME TIEMPO
503	LOS AZUFRES		11.29 km	73.44 km/h
				04:00

DISTANCIA • DISTANCE		DIRECCIÓN	INFORMACIÓN	DIST. REG.
TOTAL	PARC. • PART.	DIRECTION	INFORMATION	TO GO
199.74	0.40			94.00
200.17	0.43			93.57
200.25	0.08			93.49
200.93	0.68		 Universidad University	92.81
202.80	1.87			90.94
205.23	2.43		① Ojo de Agua de Otates	88.51
205.66	0.43			88.08
206.77	1.11			86.97

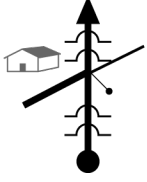

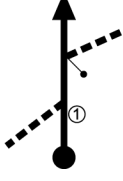

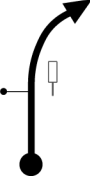
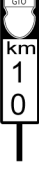
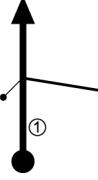

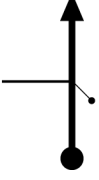
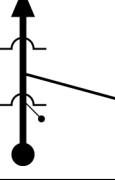
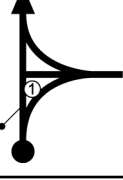


TC SS CH TC	503	LOS AZUFRES	DIST.	503	
	504	LOS QUIOTES (ESTE)	293.74 km		
TRAMO CRONOMETRADO / SPECIAL STAGE			PROM. • AVERAGE	TIME TIEMPO	
503	LOS AZUFRES		11.29 km	73.44 km/h	04:00

DISTANCIA • DISTANCE		DIRECCIÓN DIRECTION	INFORMACIÓN INFORMATION	DIST. REG. TO GO
TOTAL	PARC. • PART.			
208.89	2.12			84.85
209.35	0.46		<p>¡Precaución! Vado en curva. Caution! Dip mid-corner.</p>	84.39
210.42	1.07			83.32
212.92	2.50			80.82
218.83	5.91			74.91
224.40	5.57			69.34
230.11	5.71		<p>1 escuela y 9 topes proximos 1 km. 1 school and 9 speedbumps in the next 1 km.</p>	63.63
234.63	4.52			59.11

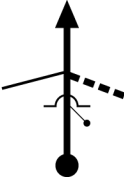

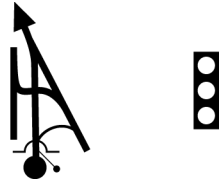
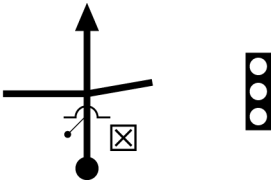
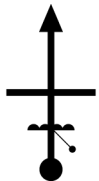
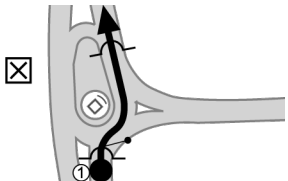

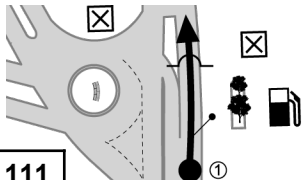

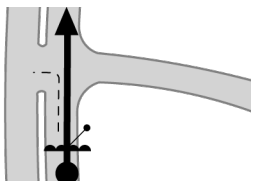
TC SS CH TC	503	LOS AZUFRES	DIST.	503	
	504	LOS QUIOTES (ESTE)	293.74 km		
TRAMO CRONOMETRADO / SPECIAL STAGE			PROM. • AVERAGE	TIME TIEMPO	
503	LOS AZUFRES		11.29 km	73.44 km/h	04:00

DISTANCIA • DISTANCE		DIRECCIÓN	INFORMACIÓN	DIST. REG.
TOTAL	PARC. • PART.	DIRECCION	INFORMATION	TO GO
235.73	1.10	 89	 	58.01
241.68	5.95	 90		52.06
242.40	0.72	 91		51.34
242.59	0.19	 92		51.15
242.84	0.25	 93		50.90
246.30	3.46	 94		47.44
250.80	4.50	 95		42.94
257.12	6.32	 96		36.62

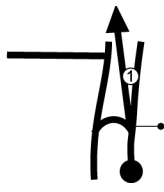




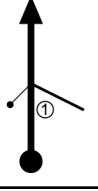

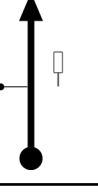
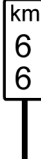
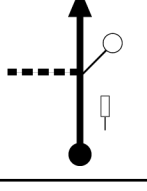

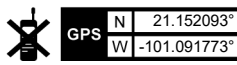
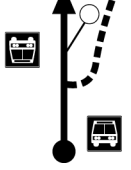

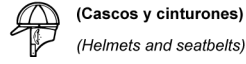
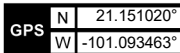
TC SS CH TC	503	LOS AZUFRES	DIST.	503	
	504	LOS QUIOTES (ESTE)	293.74 km		
TRAMO CRONOMETRADO / SPECIAL STAGE			PROM. • AVERAGE	TIME TIEMPO	
503	LOS AZUFRES		11.29 km	73.44 km/h	04:00

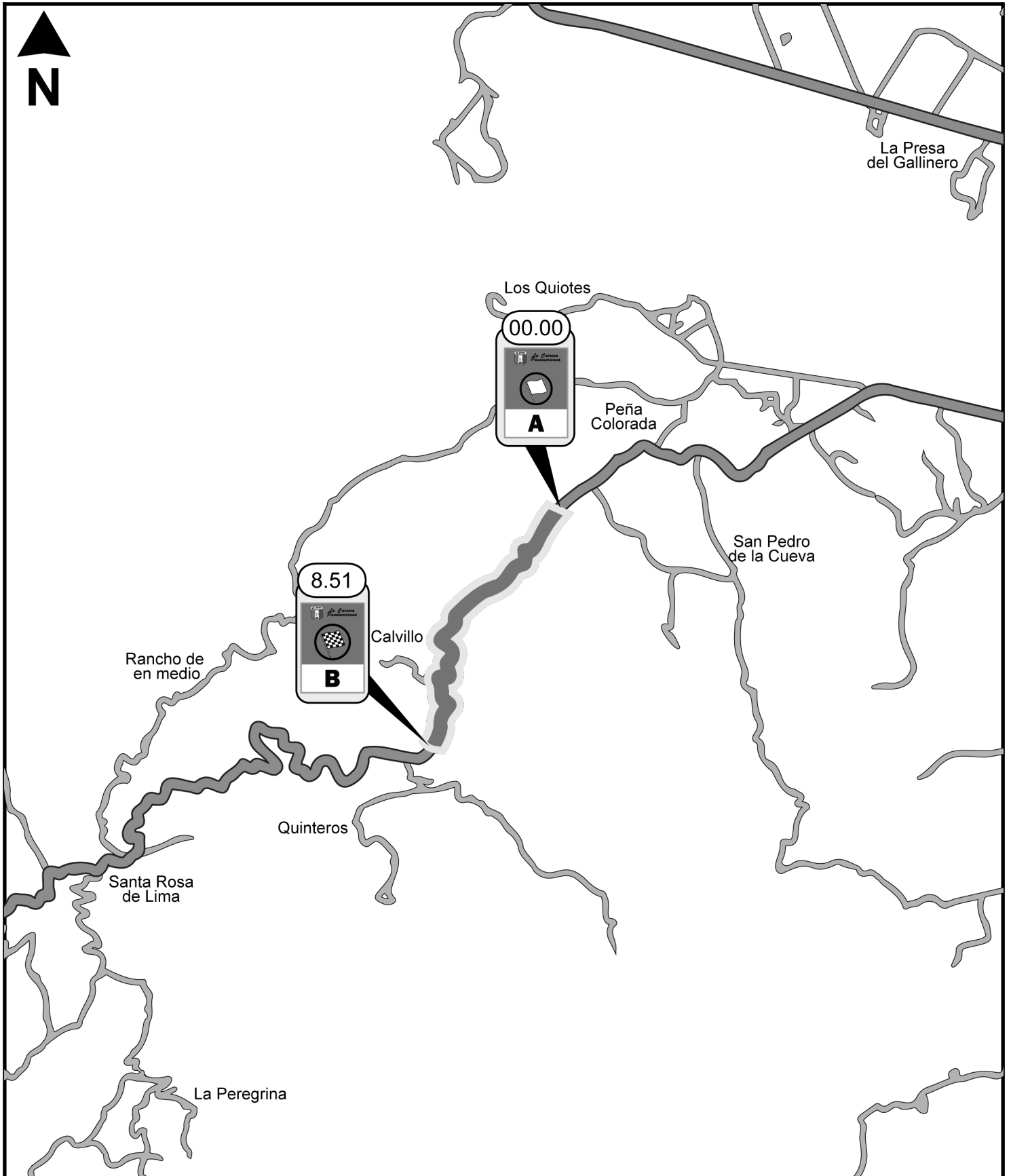
DISTANCIA • DISTANCE		DIRECCIÓN DIRECTION	INFORMACIÓN INFORMATION	DIST. REG. TO GO
TOTAL	PARC. • PART.			
258.83	1.71		<p>Topes altos (4). Large speedbumps (4).</p>  <p>Escuela Secundaria Middle School</p>	34.91
	97			
264.05	5.22		<p>①</p> 	29.69
	98			
265.72	1.67			28.02
	99			
268.38	2.66		<p>①</p> 	25.36
	100			
269.28	0.90			24.46
	101			
272.49	3.21			21.25
	102			
273.41	0.92		<p>①</p> 	20.33
	103			
274.57	1.16		<p>Inicia camellón. Beginning of median.</p>	19.17
	104			!!!

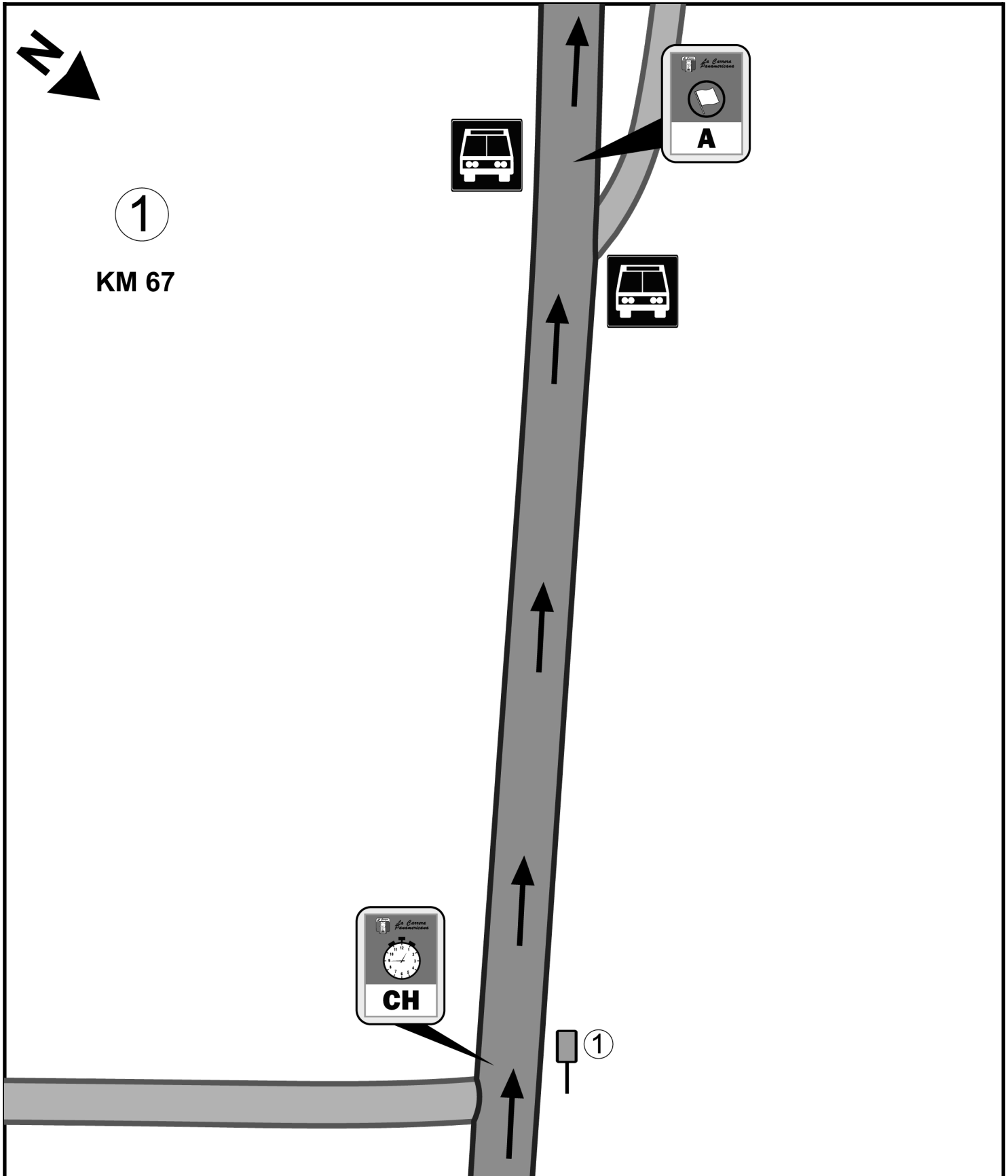
TC SS CH TC	503	LOS AZUFRES	DIST.	503	
	504	LOS QUIOTES (ESTE)	293.74 km		
TRAMO CRONOMETRADO / SPECIAL STAGE			PROM. • AVERAGE	TIME TIEMPO	
503	LOS AZUFRES		11.29 km	73.44 km/h	04:00

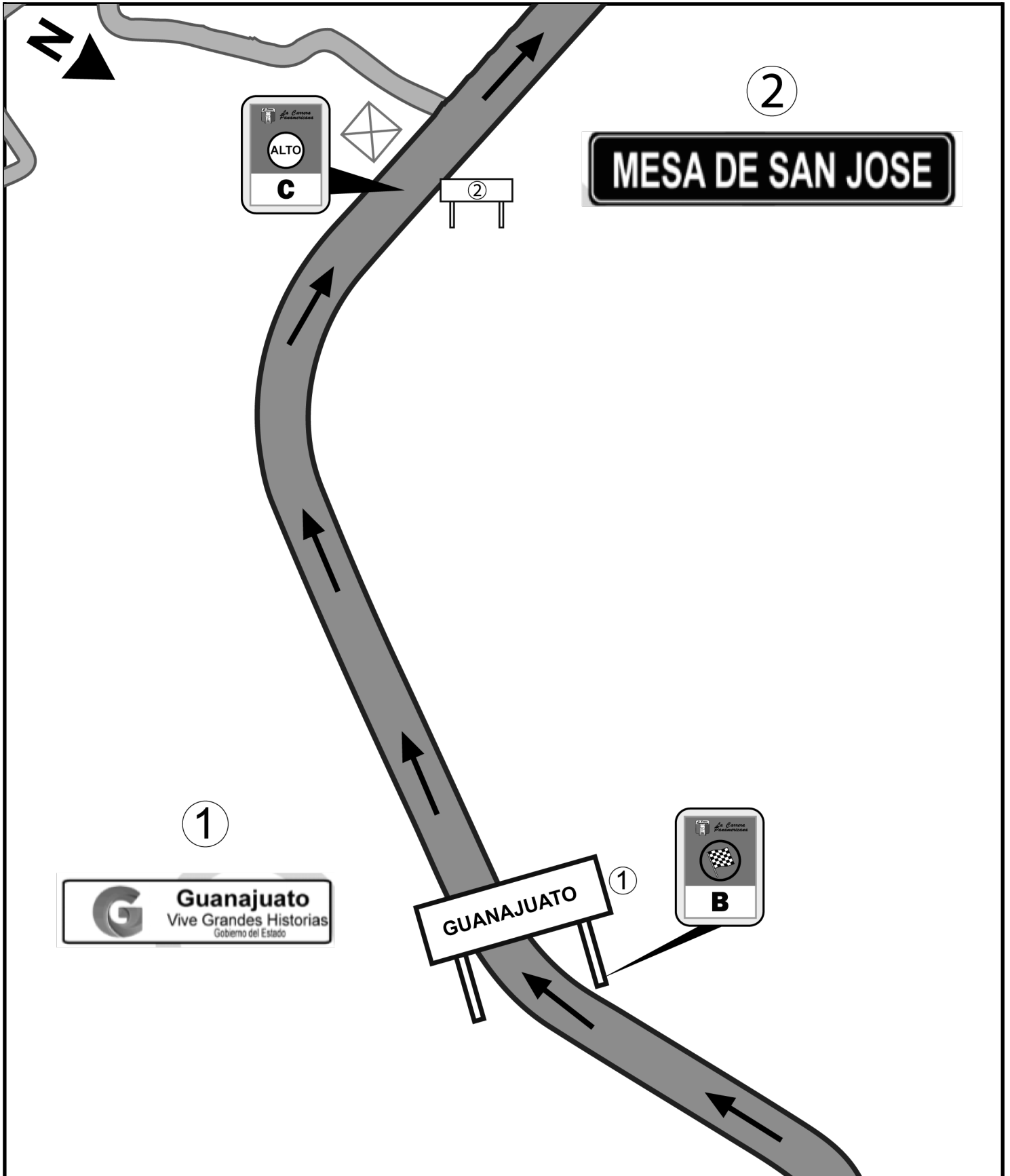
DISTANCIA • DISTANCE		DIRECCIÓN	INFORMACIÓN	DIST. REG.
TOTAL	PARC. • PART.	DIRECCION	INFORMATION	TO GO
274.73	0.16	 105		19.01
274.97	0.24	 106		18.77
275.30	0.33	 107		18.44
275.57	0.27	 108	<input checked="" type="checkbox"/> Lienzo Charro 5 Topes en próximos 520m. 5 Speedbumps in the next 520m.	18.17
276.19	0.62	 109		17.55
276.51	0.32	 110	<input checked="" type="checkbox"/> AUTOZONE 	17.23
276.69	0.18	 111	<input checked="" type="checkbox"/> GAS  <input checked="" type="checkbox"/> OXXO	17.05
277.07	0.38	 112	Ignore retornos. Ignore all U-turns.	16.67

TC SS CH TC	503	LOS AZUFRES	DIST.	503	
	504	LOS QUIOTES (ESTE)	293.74 km		
TRAMO CRONOMETRADO / SPECIAL STAGE			PROM. • AVERAGE	TIME TIEMPO	
503	LOS AZUFRES		11.29 km	73.44 km/h	04:00





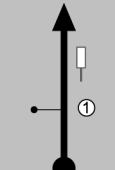

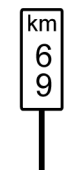
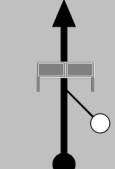



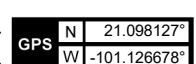
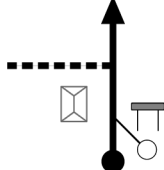



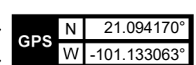
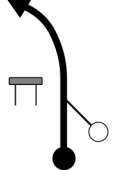



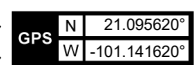
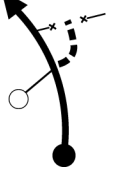

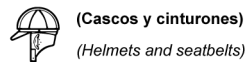
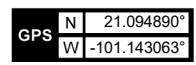
DISTANCIA • DISTANCE		DIRECCIÓN DIRECTION	INFORMACIÓN INFORMATION	DIST. REG. TO GO
TOTAL	PARC. • PART.			
278.48	1.41	 113		15.26
278.67	0.19	 114		15.07
278.99	0.32	 115	 Se reducen carriles. Road narrows.	14.75
285.86	6.87	 116		7.88
292.55	6.69	 117		1.19
293.74	1.19	 118	 Camino de tierra LI después de mojonera 67. Dirt path on left side after 67th km marker. 	0.00
293.92	0.18	 119	 En letrero de autobús LI, antes otro igual LD. By bus stop sign on left. Similar one before on right.  	

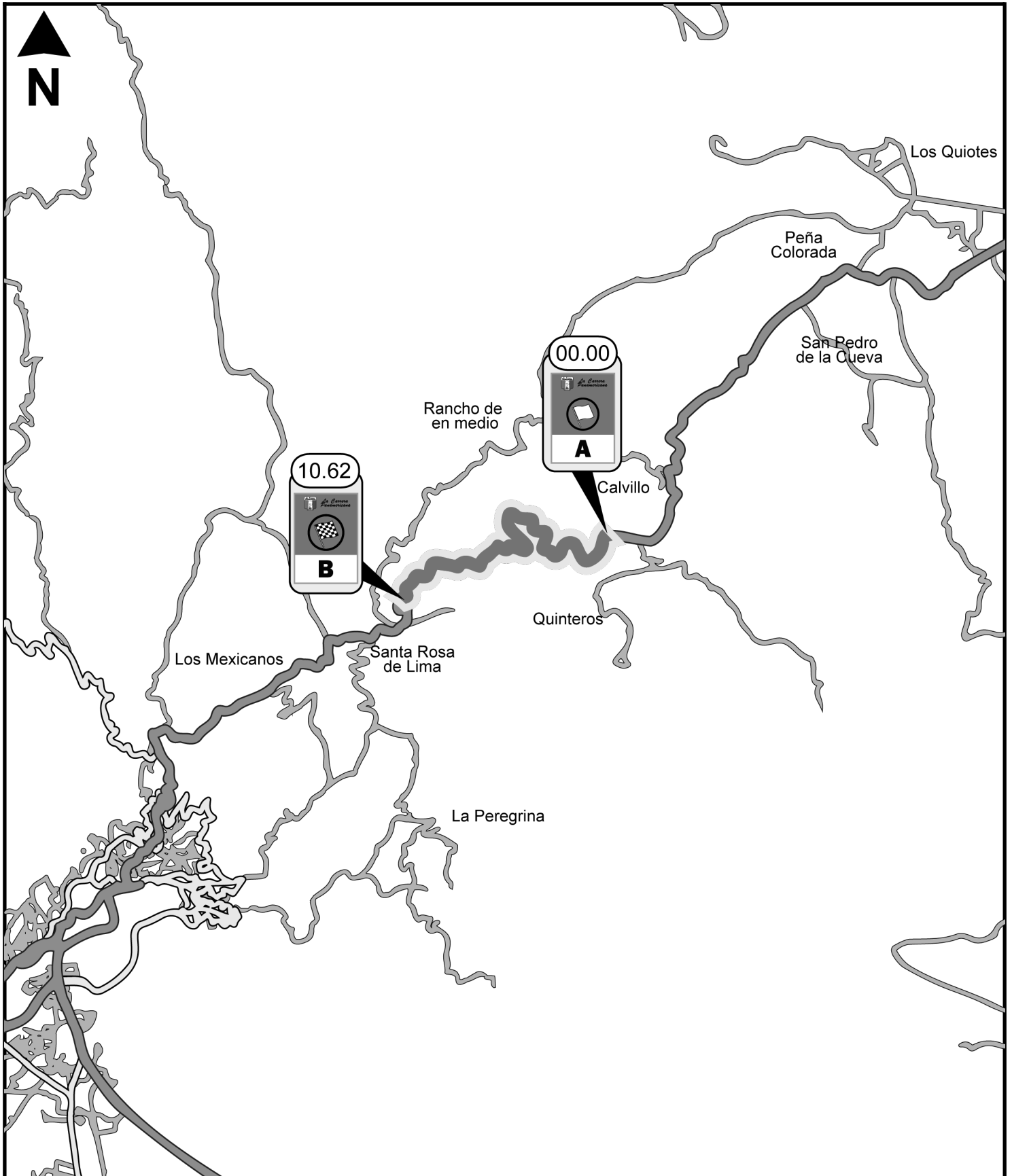


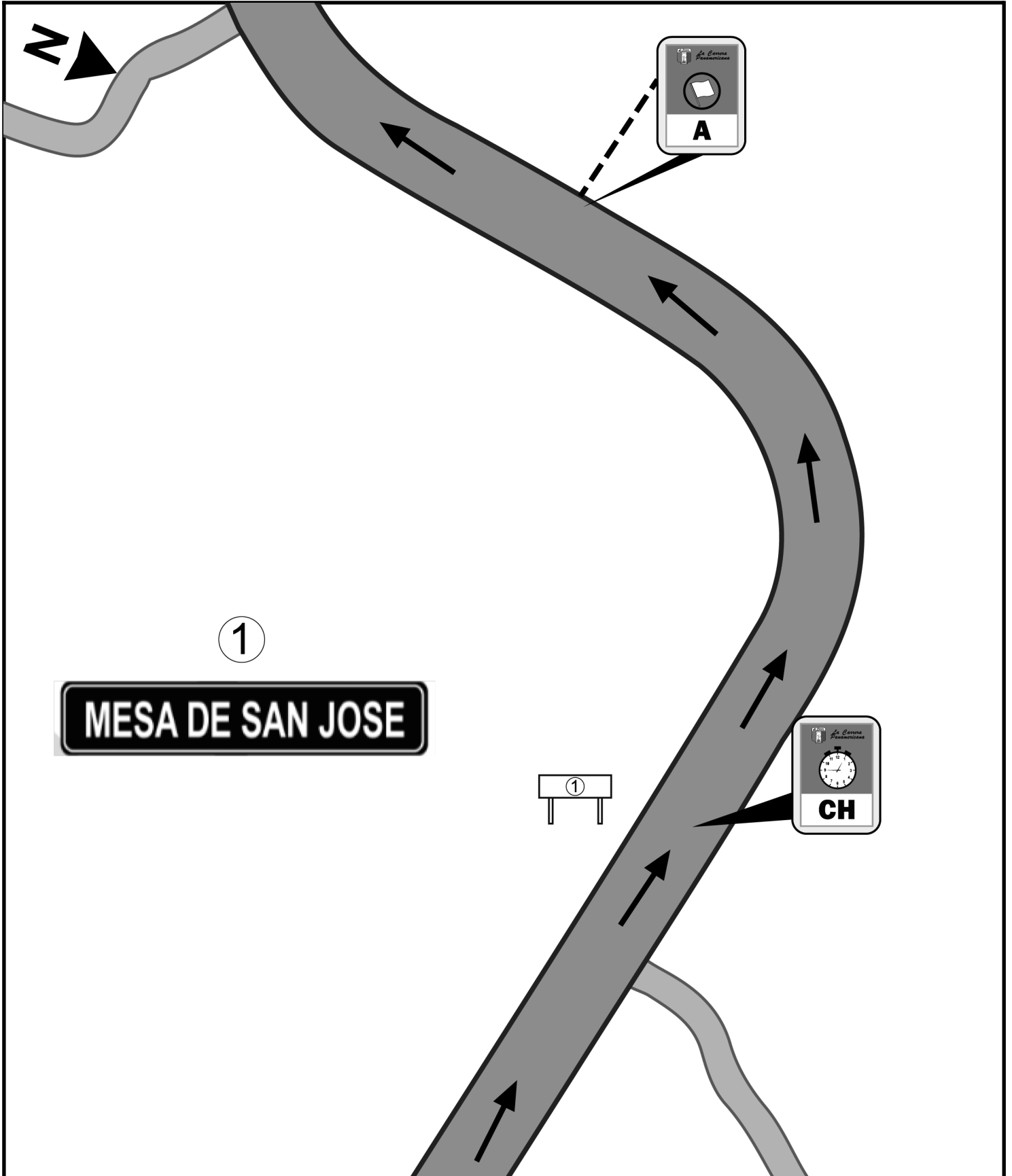


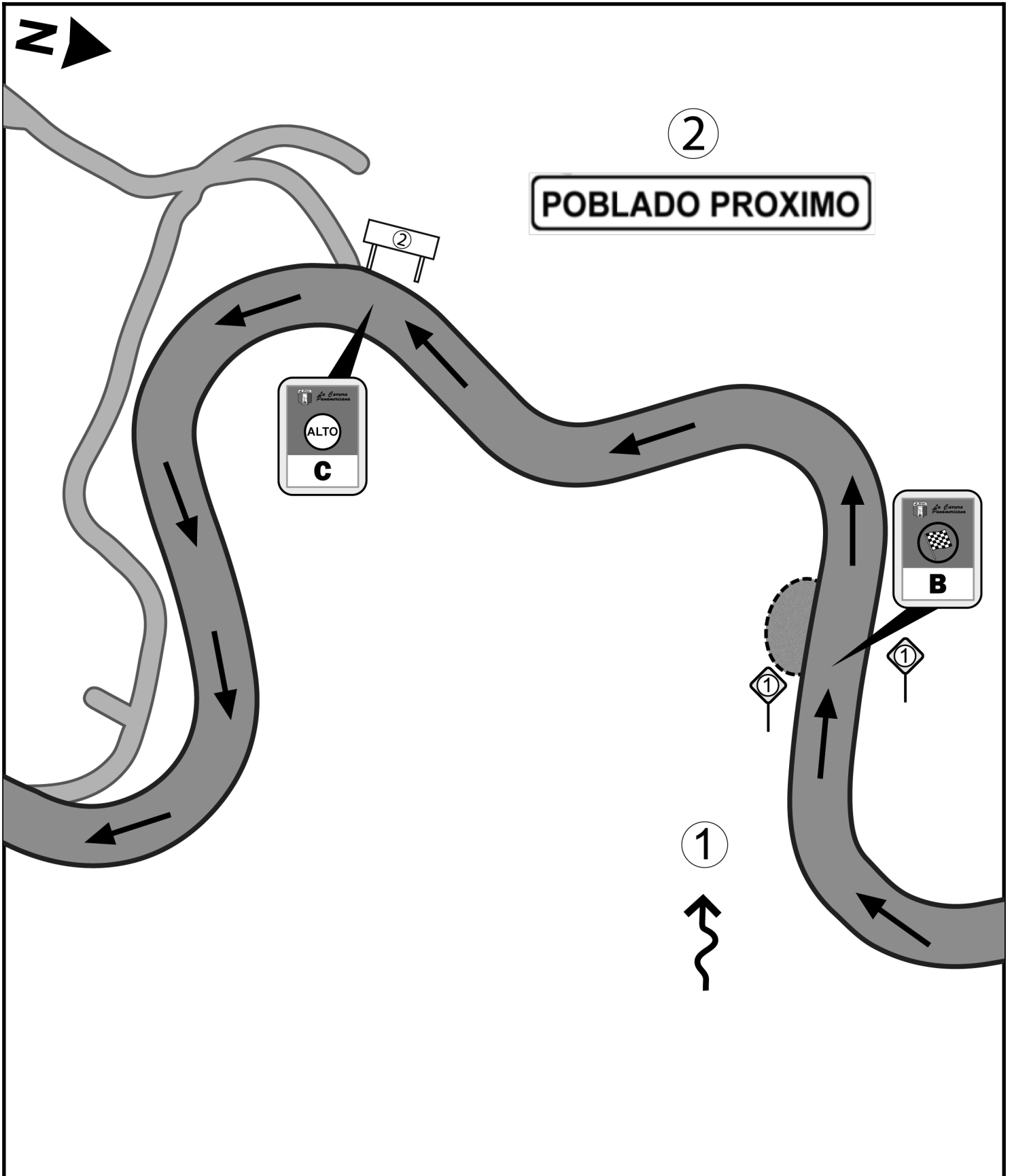


TC SS CH TC	504	LOS QUIOTES (ESTE)	DIST.	504	
	505	SANTA ROSA (ESTE)	10.31 km		
TRAMO CRONOMETRADO / SPECIAL STAGE			PROM. • AVERAGE	TIME TIEMPO	
504	LOS QUIOTES I		8.51 km	61.86 km/h	00:10

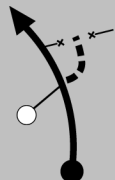


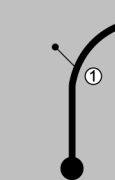










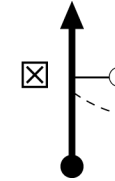



DISTANCIA • DISTANCE		DIRECCIÓN DIRECTION	INFORMACIÓN INFORMATION	DIST. REG. TO GO
TOTAL	PARC. • PART.			
0.00	0.00		 <p>En letrero de autobús LI, antes otro igual LD. By bus stop sign on left. Similar one before on right.</p>  	10.31
1.72	1.72		 	8.59
8.51	6.79		   	1.80
9.41	0.90		   	0.90
10.31	0.90		 <p>Letrero invertido LI. Sign on left, facing other way.</p>   	0.00
10.49	0.18		 <p>Entrada de tierra LD. Dirt entrance on right side.</p>  	

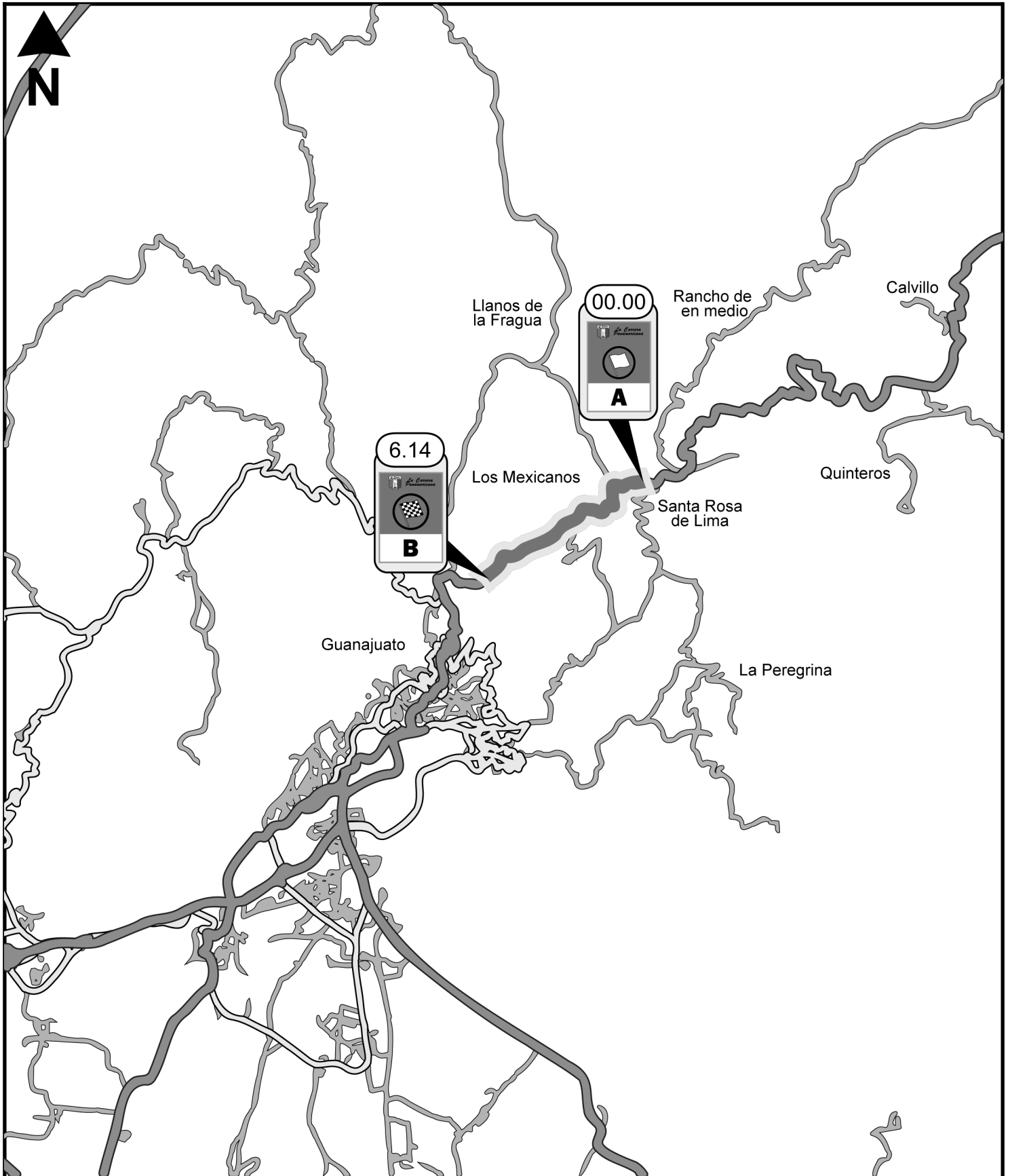


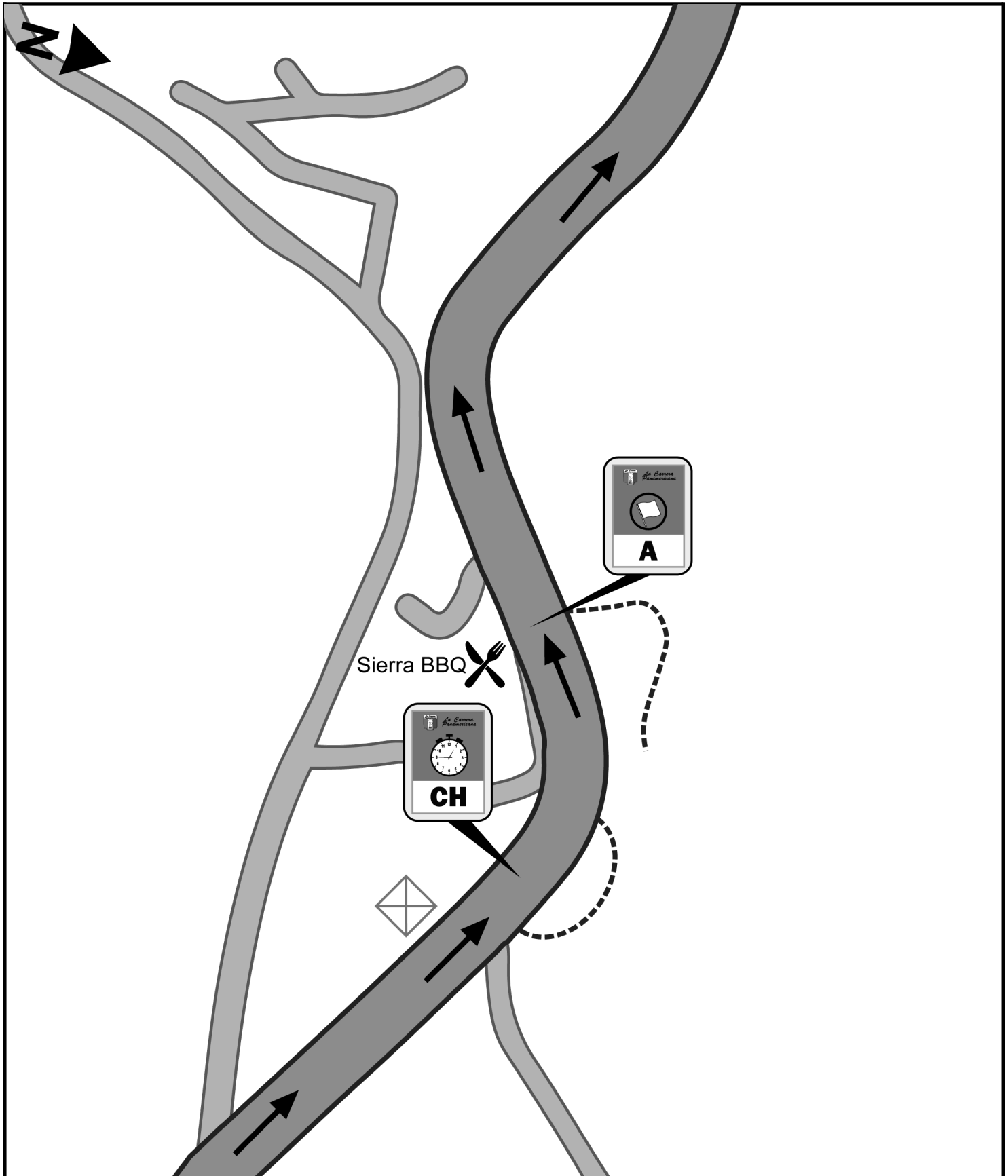


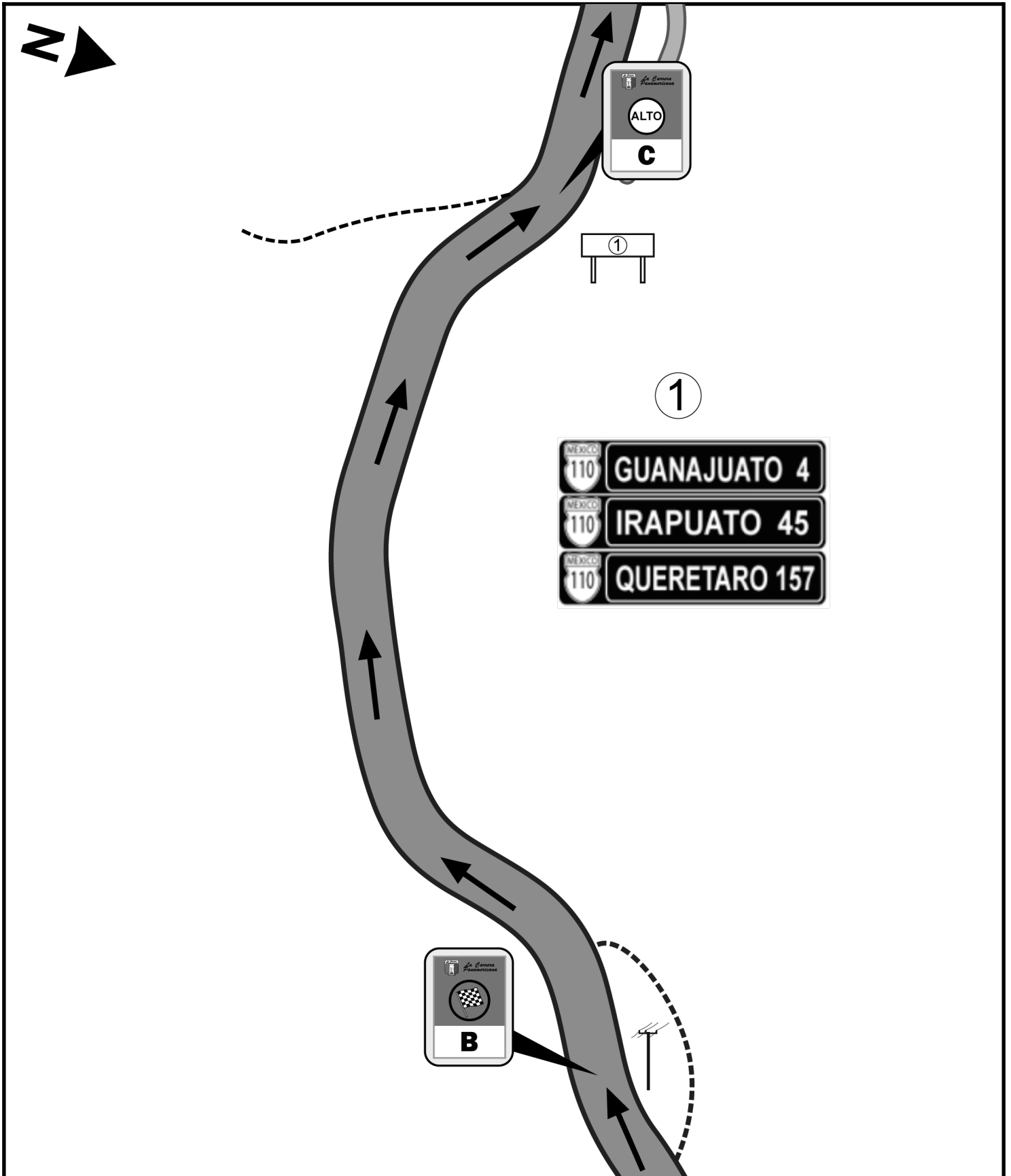


TC SS CH TC	505	SANTA ROSA (ESTE)	DIST.	505	
	506	LA VALENCIANA (ESTE)	13.22 km		
TRAMO CRONOMETRADO / SPECIAL STAGE			PROM. • AVERAGE	TIME TIEMPO	
505	SANTA ROSA I		10.61 km	56.66 km/h	00:14

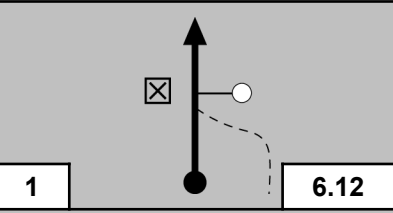


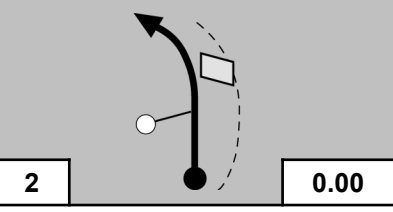

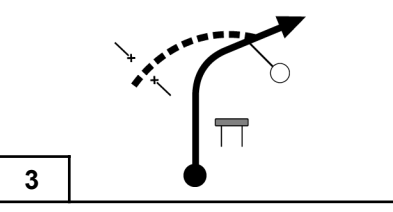

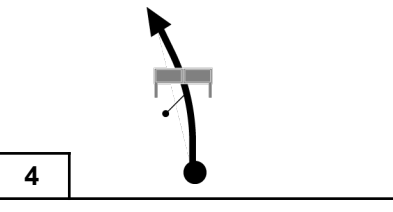

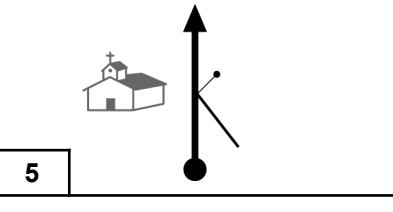
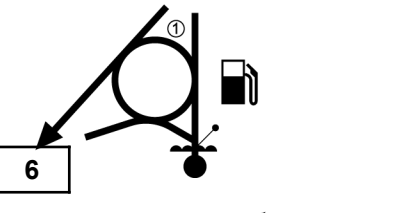

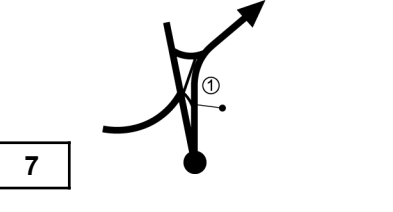

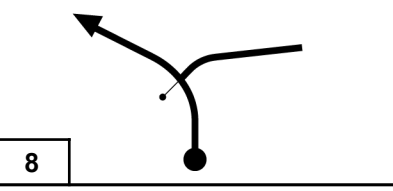
DISTANCIA • DISTANCE		DIRECCIÓN	INFORMACIÓN	DIST. REG.
TOTAL	PARC. • PART.	DIRECTION	INFORMATION	TO GO
0.00	0.00	 1 10.61	 A Entrada de tierra LD. <i>Dirt entrance on right side.</i>  (Cascos y cinturones) (Helmets and seatbelts) GPS N 21.094890° W -101.143063°	13.22
4.15	4.15	 2 6.46		9.07
10.61	6.46	 3 0.00	 B En claro de tierra LI, después de letreros de curvas. <i>By dirt clearing on left side, after "winding road" signs.</i>  GPS N 21.080136° W -101.195623°	2.61
11.01	0.40	 4	 C POBLADO PROXIMO  GPS N 21.077560° W -101.196721°	2.21
13.22	2.21	 5	 CH Inicio de curva izquierda con claro LD. <i>Start of left turn with clearing on right side.</i>  GPS N 21.071207° W -101.206158°	0.00
13.34	0.12	 6	 A   (Cascos y cinturones) (Helmets and seatbelts) GPS N 21.070869° W -101.207081°	







TC SS CHP PC	506	LA VALENCIANA (ESTE)	DIST.	506	
	506a	ARCO DE META JARDÍN UNIÓN GUANAJUATO	14.38 km		
TRAMO CRONOMETRADO / SPECIAL STAGE			PROM. • AVERAGE	TIME TIEMPO	
506	LA VALENCIANA I		6.12 km	35.95 km/h	00:24

DISTANCIA • DISTANCE		DIRECCIÓN	INFORMACIÓN	DIST. REG.
TOTAL	PARC. • PART.	DIRECTION	INFORMATION	TO GO
0.00	0.00		  <p>(Cascos y cinturones) (Helmets and seatbelts)</p> <p>GPS N 21.070869° W -101.207081°</p>	14.38
6.12	6.12		 <p>Marca en suelo antes de letrero "BÁJALE". on ground before "BÁJALE" sign.</p> <p>GPS N 21.047745° W -101.247759°</p>	8.26
6.51	0.39		 <p>Entrada de tierra LI después de letreros. Dirt entrance on left side, after signs.</p> <p>GPS N 21.045824° W -101.250569°</p>	7.87
7.28	0.77			7.10
8.47	1.19			5.91
10.65	2.18		 <p>GAS</p> <p>SILAO - LEON MINA EMANAPAL</p> <p>ZONA HOTELERA SUR H</p> <p>CENTRO HISTORICO</p> <p>ABADIA H</p>	3.73
10.80	0.15		 <p>GUANAJUATO Centro ↑</p> <p>← PANORAMICA</p>	3.58
10.99	0.19			3.39

TC SS CHP PC	506	LA VALENCIANA (ESTE)	DIST.	506
	506a	ARCO DE META JARDÍN UNIÓN GUANAJUATO	14.38 km	
506		TRAMO CRONOMETRADO / SPECIAL STAGE LA VALENCIANA I	PROM. • AVERAGE 6.12 km 35.95 km/h	TIME TIEMPO 00:24

DISTANCIA • DISTANCE		DIRECCIÓN	INFORMACIÓN	DIST. REG.
TOTAL	PARC. • PART.	DIRECTION	INFORMATION	TO GO
11.08	0.09		<input checked="" type="checkbox"/> Hotel Camino Real. Hotel Camino Real.	3.30
11.22	0.14		3 topes en los proximos 200 m. 3 speedbumps in the next 200 m.	3.16
11.77	0.55		^① SILAO - LEON	2.61
11.91	0.14		^① IRAPUATO	2.47
12.12	0.21		^① ← ZONA DE MUSEOS M ← PRESA-PASTITA	2.26
12.32	0.20		Inicia túnel. Into tunnel.	2.06
12.69	0.37		^① ← VALENCIANA ← MOMIAS M ← ZONA HOTELERA NORTE H ← SANTA RITA H	1.69
12.77	0.08		^② ← CENTRO HISTORICO ← UNIVERSIDAD DE GTO ← PRESA DE LA OLLA	1.61
			^① SILAO - LEON SAN MIGUEL DE ALLENDE IRAPUATO - MEXICO POTZUELOS - PIPILA ZONA HOTELERA SUR 	

TC SS CHP PC	506	LA VALENCIANA (ESTE)	DIST.	506
	506a	ARCO DE META JARDÍN UNIÓN GUANAJUATO	14.38 km	
506		TRAMO CRONOMETRADO / SPECIAL STAGE	PROM. • AVERAGE	TIME TIEMPO
		LA VALENCIANA I	6.12 km	00:24
			35.95 km/h	

DISTANCIA • DISTANCE		DIRECCIÓN	INFORMACIÓN	DIST. REG.
TOTAL	PARC. • PART.	DIRECTION	INFORMATION	TO GO
13.33	0.56			1.05
13.38	0.05			1.00
13.85	0.47			0.53
14.01	0.16			0.37
14.11	0.10			0.27
14.19	0.08			0.19
14.38	0.19			0.00