



**Día 6 / *Day 6***

**Guanajuato – Aguascalientes**

# ITINERARIO DEL DÍA

## ITINERARY FOR THE DAY



# La Carrera Panamericana 2024

## The Ultimate Road Race

**Día 6 (Mie. 16/10/2024) / Day 6 (Wed. 16/10/2024) - GTO-AGS**

Control <i>Control</i>	Lugar / Location	Distancias / Distances			Tiempo Objetivo <i>Target Time</i>	Hora Primer Competidor <i>1st Car Due</i>
		Velocidad <i>Speed Sect.</i>	Tránsito <i>Liaison</i>	Total <i>Total</i>		
CHP 600	Arco de Salida Macrocentro Deportivo 1, Gto.					8:30
CH 601	La Valenciana (oeste)		2.46	2.46	0:05	8:35
<b>TC 601</b>	<b>La Valenciana II</b>	<b>6.34</b>				<b>8:38</b>
CH 602	Santa Rosa (oeste)		2.37	8.71	0:11	8:49
<b>TC 602</b>	<b>Santa Rosa II</b>	<b>9.75</b>				<b>8:52</b>
CH 603	Los Quiotes (oeste)		2.79	12.54	0:12	9:04
<b>TC 603</b>	<b>Los Quiotes II</b>	<b>8.50</b>				<b>9:07</b>
CHP 603a	Entrada a Recepción Dolores Hidalgo		18.68	27.18	0:25	9:32
CH 603b	Salida de Recepción Dolores Hidalgo				0:15	9:47
CH 604	Los Reyes (este)		79.38	79.38	1:05	10:52
<b>TC 604</b>	<b>Los Reyes I</b>	<b>7.01</b>				<b>10:55</b>
CH 605	San José del Tanque (este)		12.87	19.88	0:20	11:15
<b>TC 605</b>	<b>San José del Tanque I</b>	<b>12.16</b>				<b>11:18</b>
CH 606	Sierra de Lobos (norte)		5.59	17.75	0:14	11:32
<b>TC 606</b>	<b>Sierra de Lobos I</b>	<b>12.03</b>				<b>11:35</b>
CHP 606a	Entrada a Servicio en Zoológico de León		15.30	27.33	0:31	12:06
<b>Serv-F</b>	<b>Servicio en Zoológico de León</b>	<b>(55.79)</b>	<b>(139.44)</b>	<b>(195.23)</b>	<b>1:00</b>	
CH 606b	Salida de Servicio en Zoológico de León					13:06
CH 607	Sierra de Lobos (sur)		13.20	13.20	0:28	13:34
<b>TC 607</b>	<b>Sierra de Lobos II</b>	<b>12.03</b>				<b>13:37</b>
CH 608	San José del Tanque (oeste)		5.69	17.72	0:17	13:54
<b>TC 608</b>	<b>San José del Tanque II</b>	<b>12.15</b>				<b>13:57</b>
CH 609	Los Reyes (oeste)		12.76	24.91	0:22	14:19
<b>TC 609</b>	<b>Los Reyes II</b>	<b>7.01</b>				<b>14:22</b>
CHP 609a	Arco de Meta Plaza Exedra, Ags.		175.06	182.07	2:15	16:37
<b>Totales del Día 6 / Day 6 Totals</b>		<b>86.98</b>	<b>346.15</b>	<b>433.13</b>		

Etapa / Stage 6

V2.2 LCP24

# MAPA DEL DÍA DAY MAP

**Día 6**  
**Gto-Ags.**  
Day 6 Gto-Ags.



Inico T.C. / S.S. Start



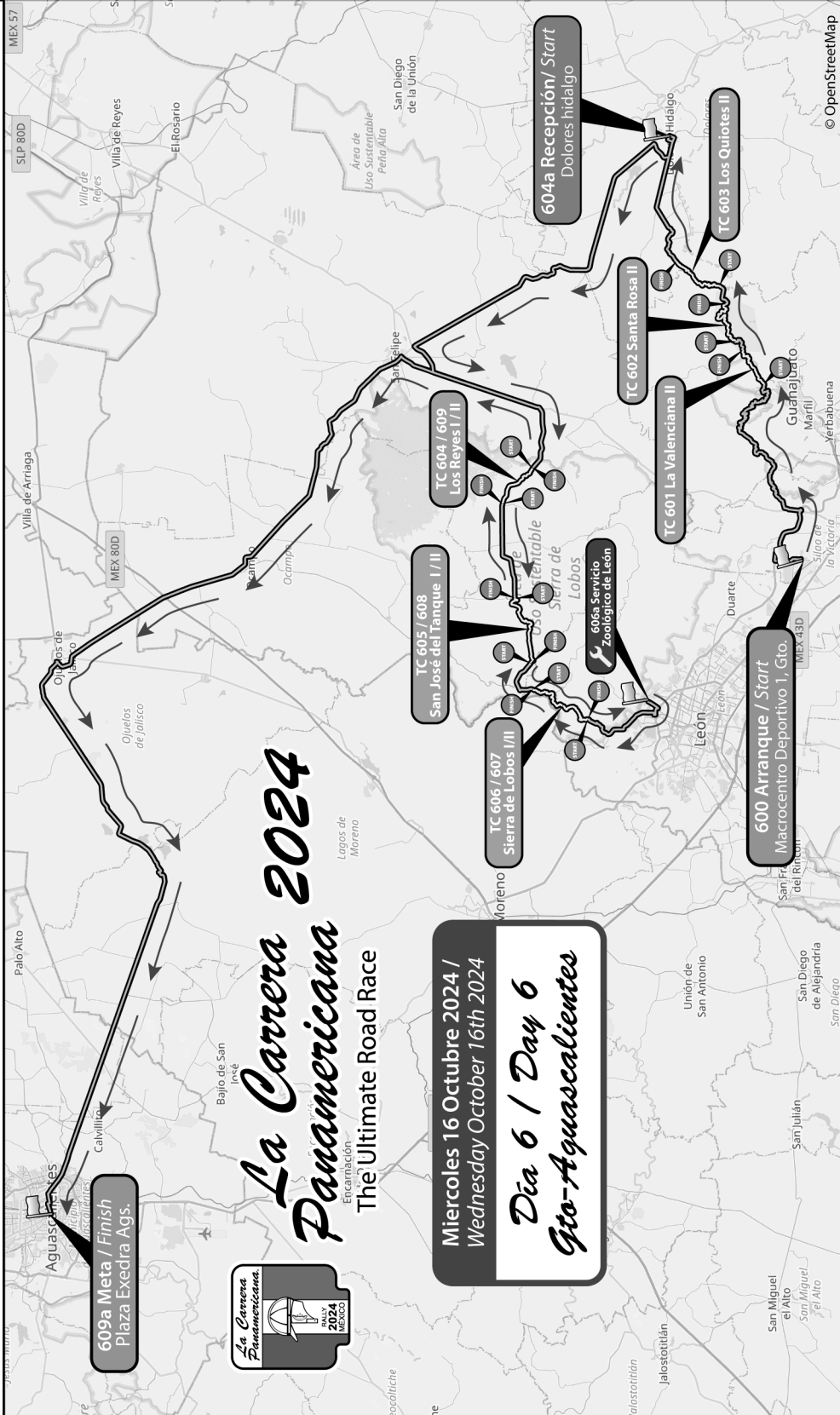
Final T.C. / S.S. Finish



Servicio Mecánico /  
Mechanic Service



La Carrera Panamericana 2024  
V 2.0



# La Carrera Panamericana 2024

The Ultimate Road Race

Miercoles 16 Octubre 2024 /  
Wednesday October 16th 2024

*Día 6 / Day 6*  
*Gto-Aguascalientes*

# México



**ARCO DE SALIDA MACROCENTRO  
DEPORTIVO 1, GTO.**

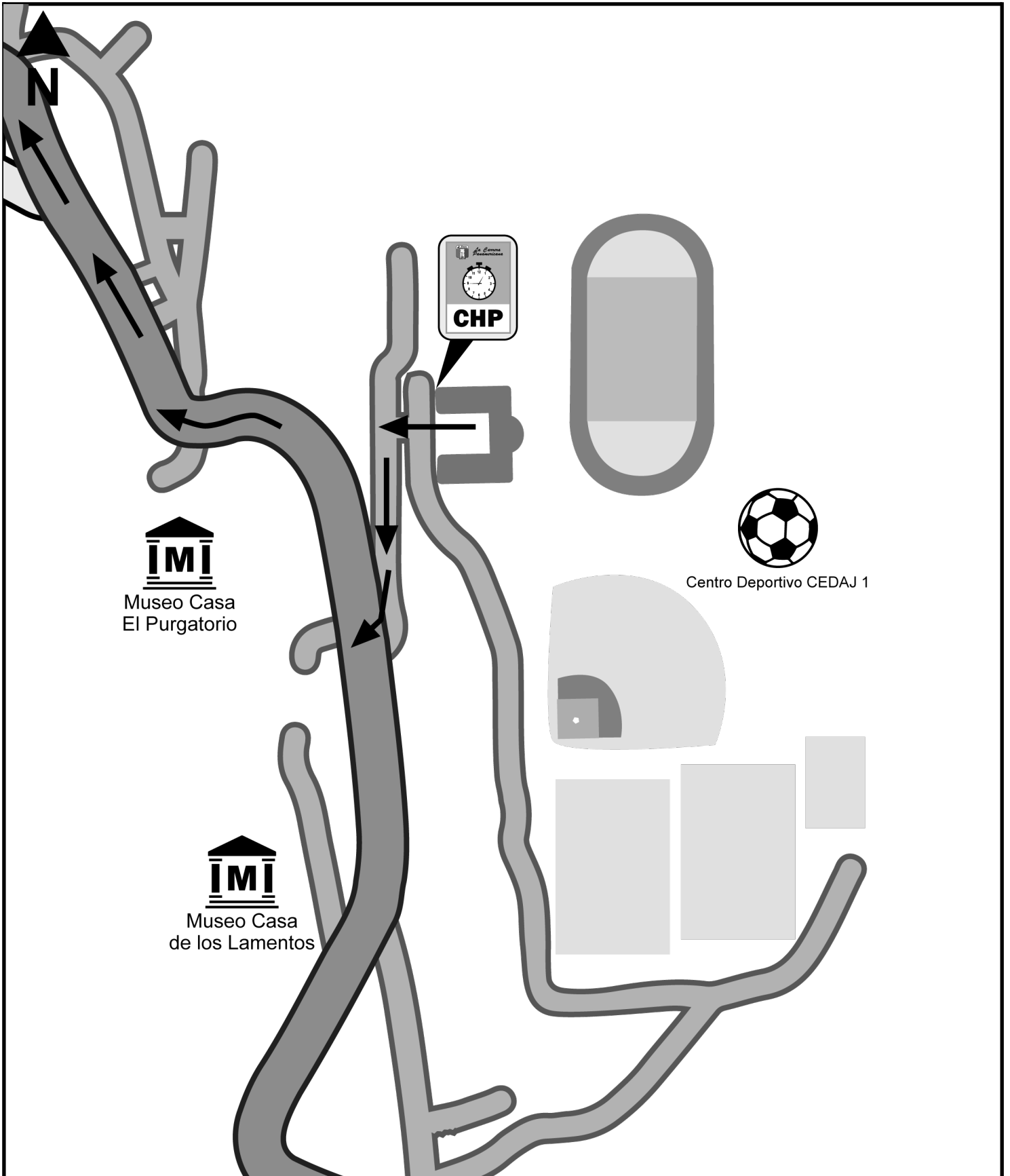
**CEREMONIA**

**CHP**

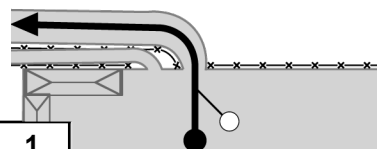

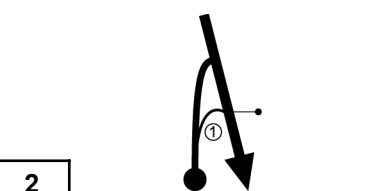

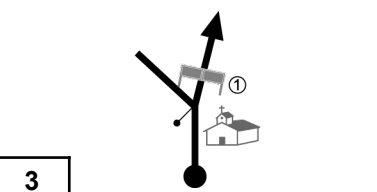
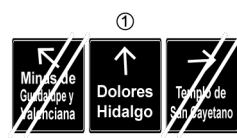
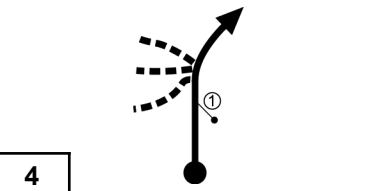

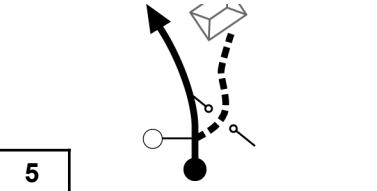

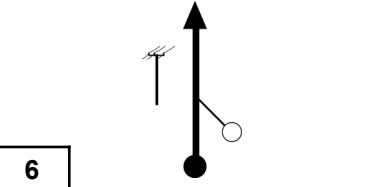


**600**

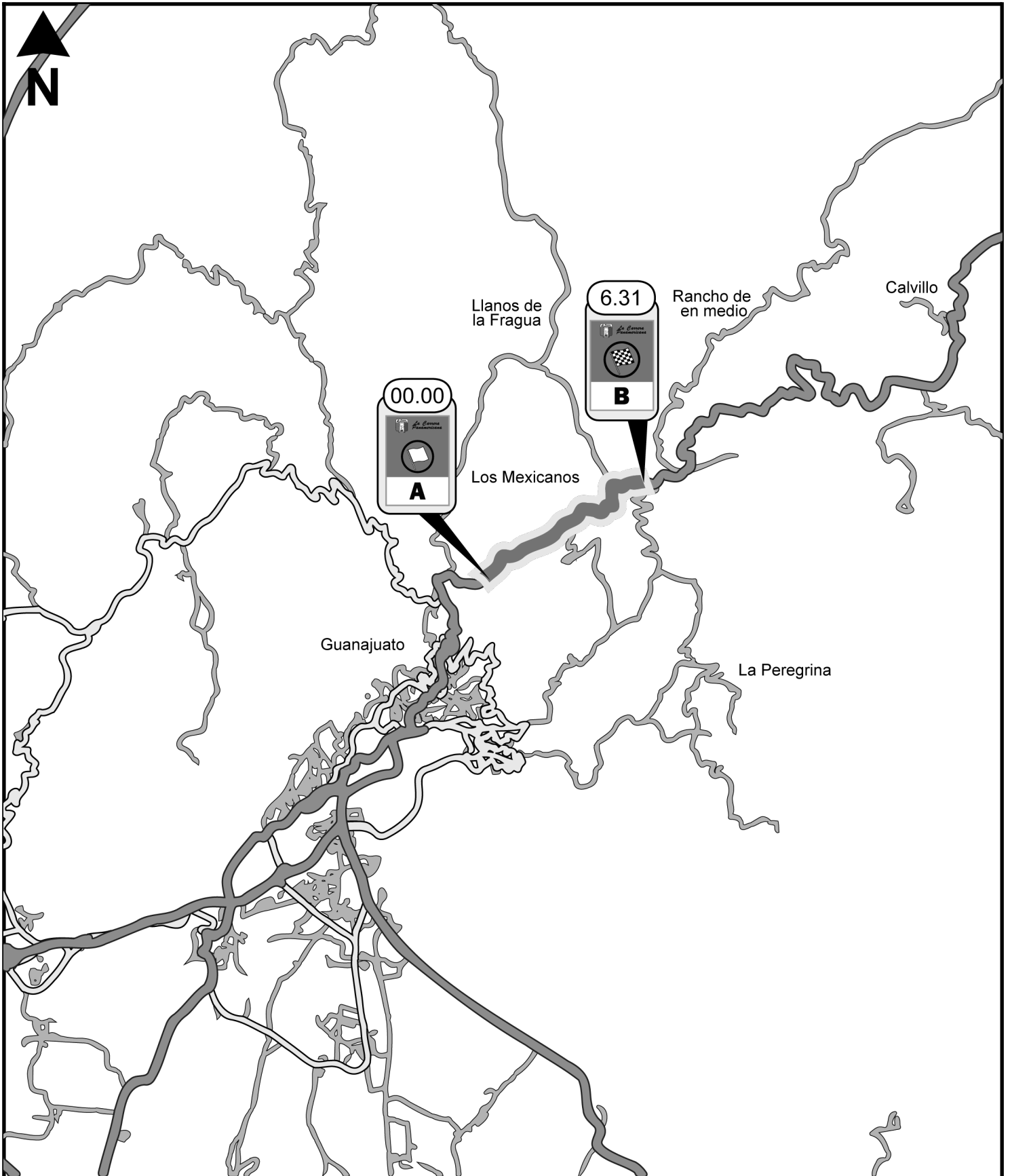
*CEREMONY*

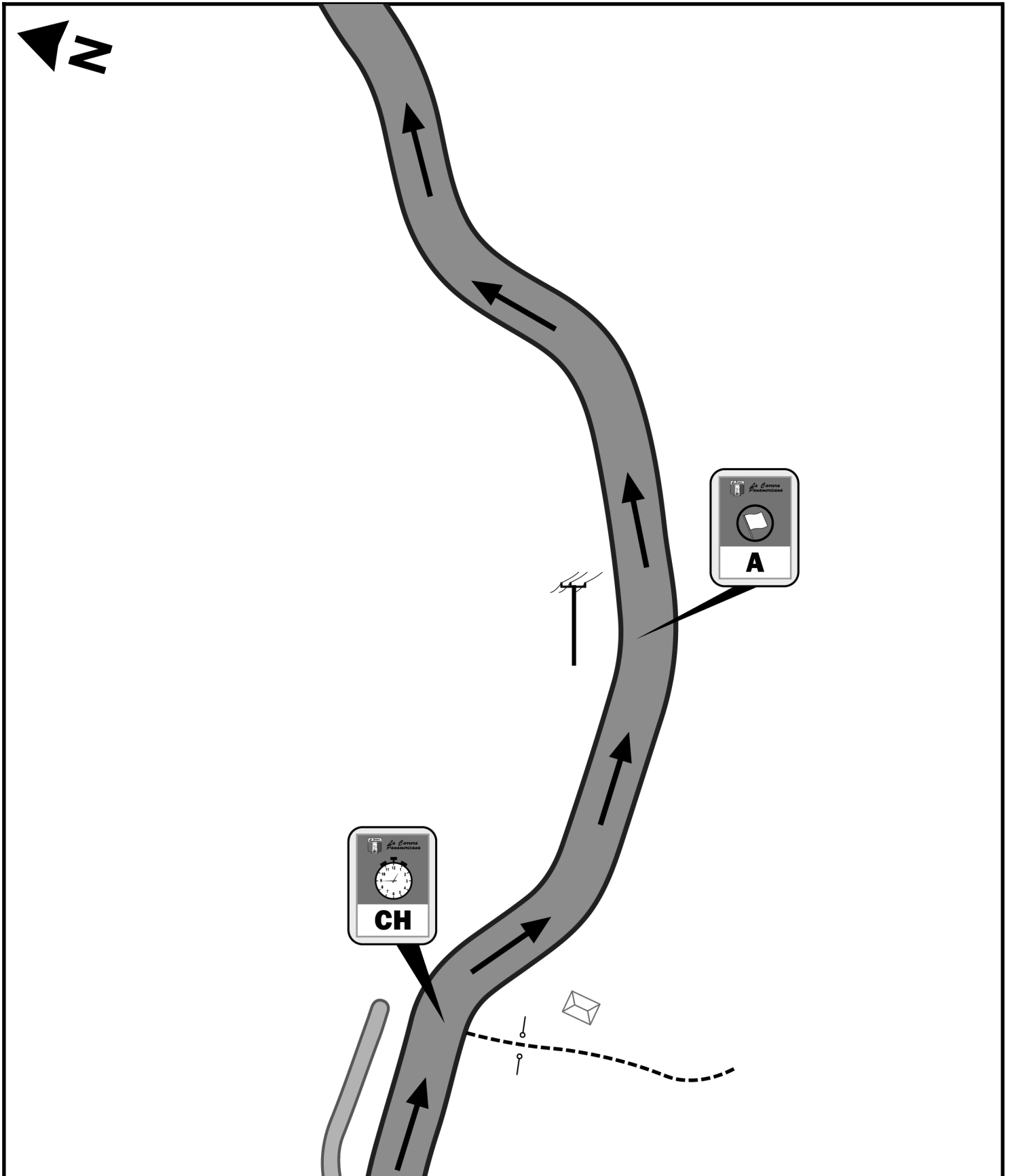
*PC*

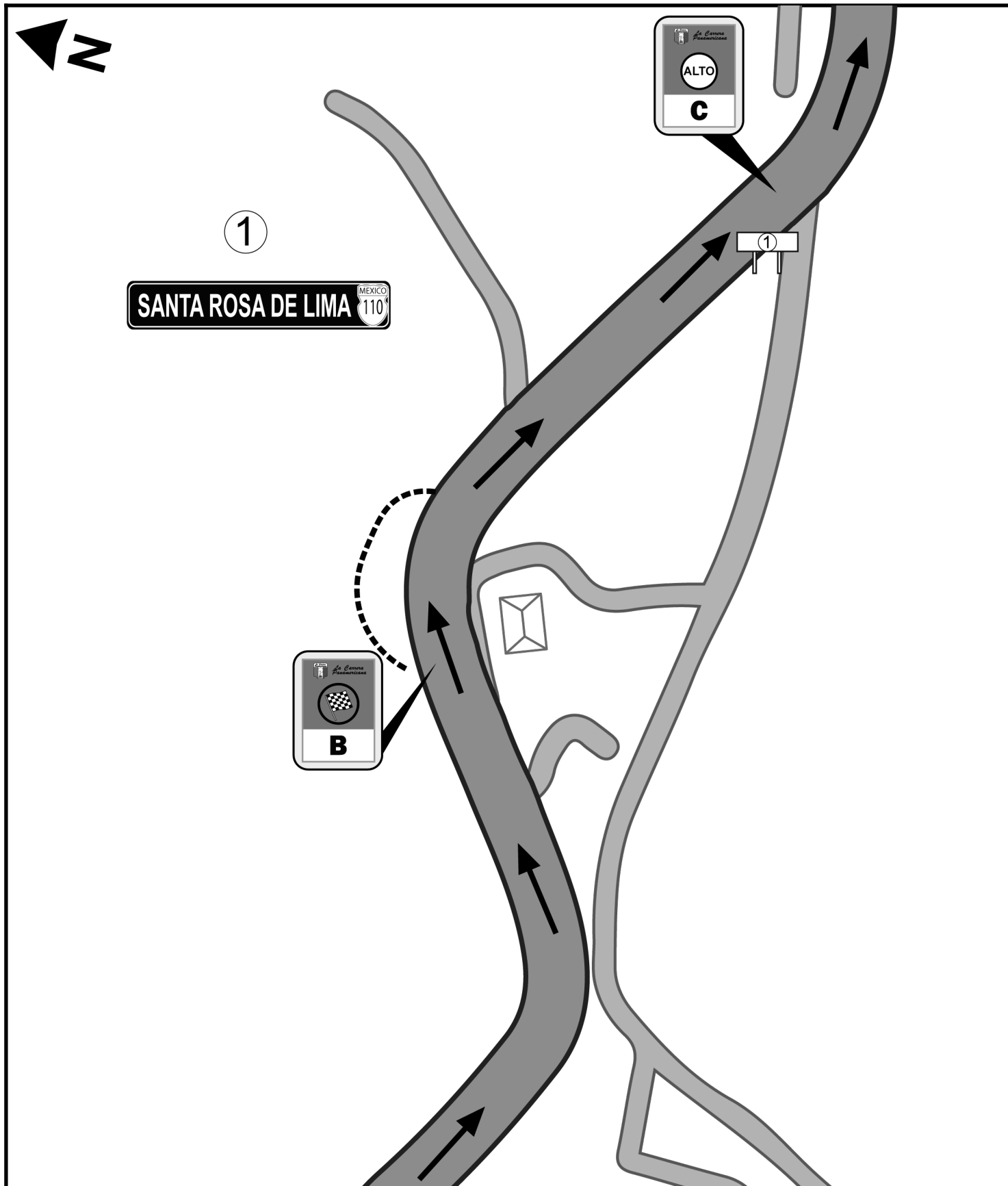


CHP PC CH TC	600	ARCO DE SALIDA MACROCENTRO DEPORTIVO 1, GTO.	DIST.	600
	601	LA VALENCIANA (OESTE)	2.46 km	
TRAMO CRONOMETRADO / SPECIAL STAGE			PROM. • AVERAGE	TIME TIEMPO
			29.52 km/h	00:05

DISTANCIA • DISTANCE		DIRECCIÓN	INFORMACIÓN	DIST. REG.
TOTAL	PARC. • PART.	DIRECTION	INFORMATION	TO GO
0.00	0.00		 <p>Salida de estacionamiento de Macrocentro Dep. II. <i>Macrocentro II Sports Center parking exit.</i></p> <p>GPS N 21.040500° W -101.255737°</p>	2.46
0.16	0.16			2.30
0.50	0.34			1.96
1.04	0.54			1.42
2.46	1.42		 <p>Entrada de tierra con reja LD. <i>Dirt entrance with gate on right side.</i></p> <p>GPS N 21.045824° W -101.250570°</p>	0.00
2.59	0.13		 <p>Poste eléctrico LI, mitad de la recta. <i>Utility pole left side, middle of the straight.</i></p> <p> (Cascos y cinturones) (Helmets and seatbelts)</p> <p>GPS N 21.046156° W -101.249225°</p>	

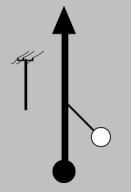


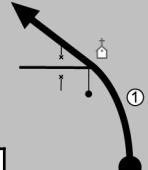


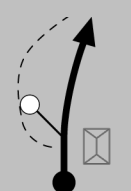


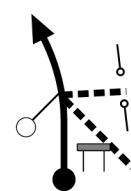




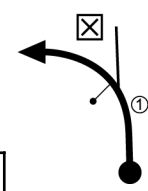

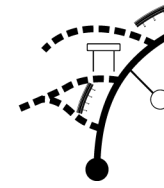










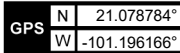


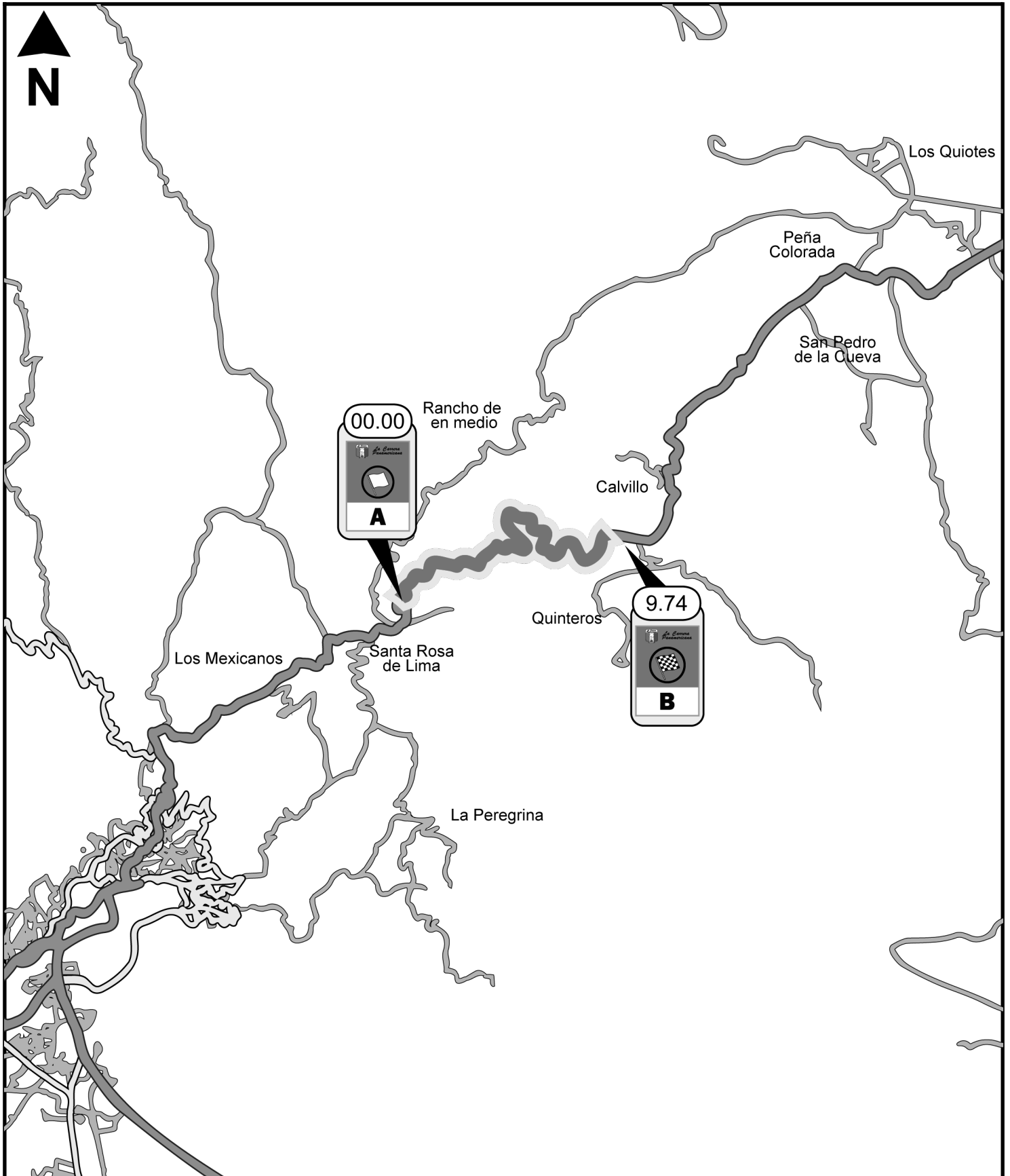


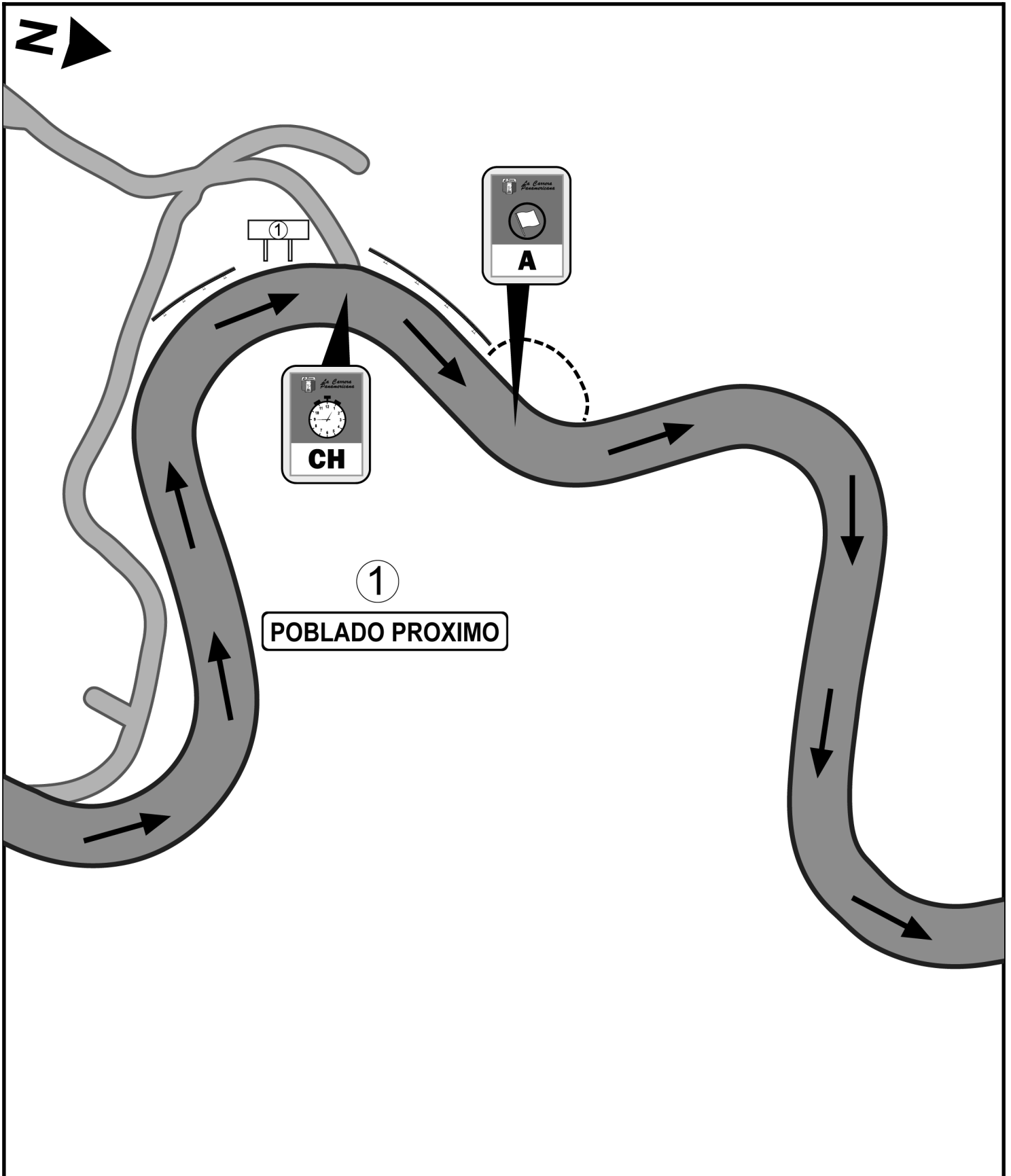
TC SS CH TC	601	LA VALENCIANA (OESTE)	DIST.	601	
	602	SANTA ROSA (OESTE)	8.71 km		
TRAMO CRONOMETRADO / SPECIAL STAGE			PROM. • AVERAGE	TIME TIEMPO	
601	LA VALENCIANA II		6.34 km	47.51 km/h	00:11

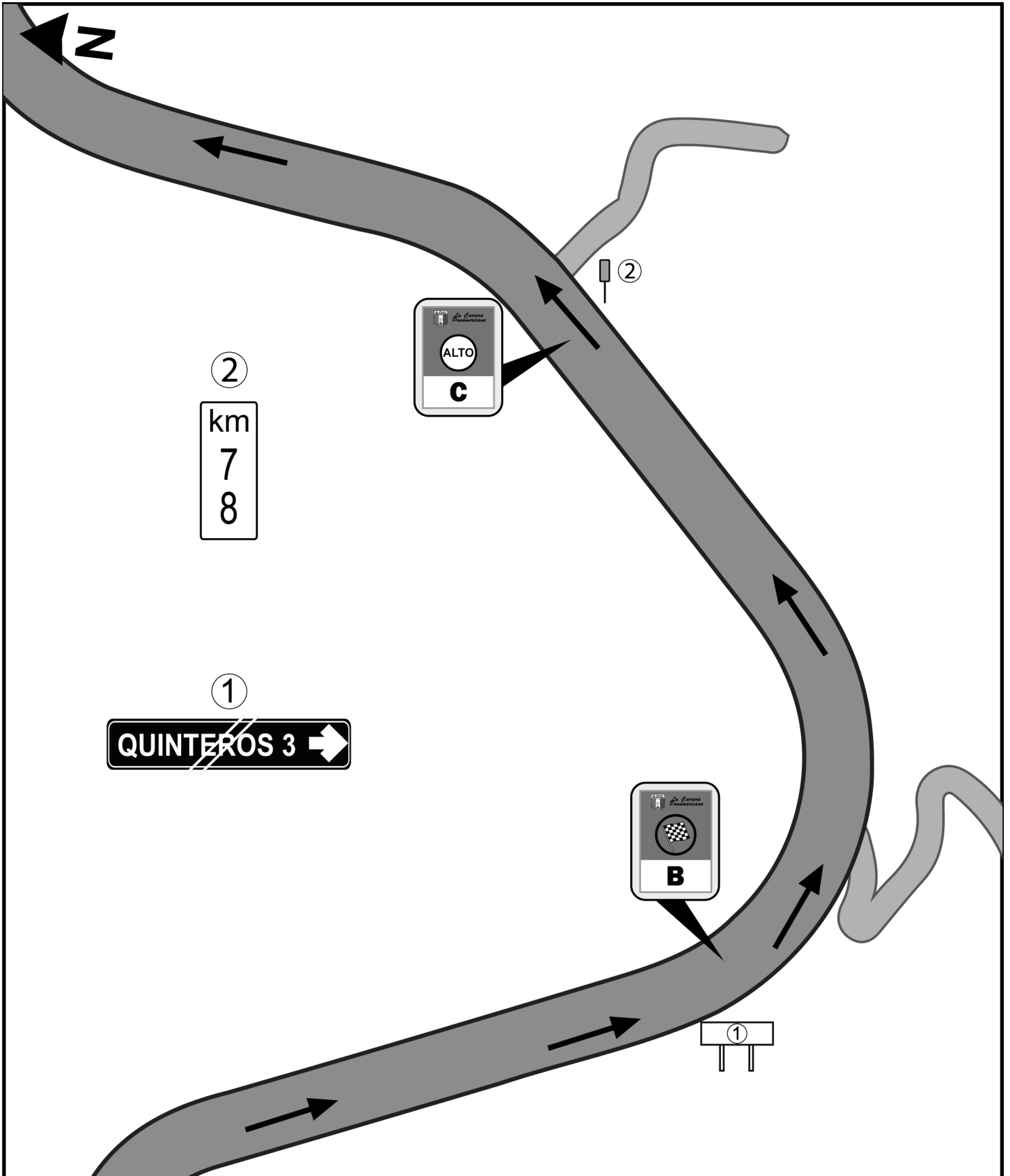
DISTANCIA • DISTANCE		DIRECCIÓN	INFORMACIÓN	DIST. REG.
TOTAL	PARC. • PART.	DIRECTION	INFORMATION	TO GO
0.00	0.00	 1 6.34	 Poste eléctrico LI, mitad de la recta. <i>Utility pole left side, middle of the straight.</i>  (Cascos y cinturones) <i>(Helmets and seatbelts)</i> GPS N 21.046156° W -101.249225°	8.71
3.51	3.51	 2 2.83		5.20
6.20	2.69	 3 0.14	<input checked="" type="checkbox"/> la cucursola	2.51
6.34	0.14	 4 0.00	 Inicio de claro de tierra LI, frente a "Sierra BBQ". <i>Beginning of dirt clearing left side, beside "Sierra BBQ".</i>  GPS N 21.070868° W -101.207080°	2.37
6.65	0.31	 5	 Entrada y camino de tierra LD, después de letrero. <i>Dirt entrance and road right side, after sign.</i> SANTA ROSA DE LIMA   GPS N 21.070267° W -101.204395°	2.06
6.85	0.20	 6	<input checked="" type="checkbox"/> FERRETERIALES STA. ROSA	1.86
7.58	0.73	 7	<input checked="" type="checkbox"/> Restaurant De la Sierra 	1.13
8.71	1.13	 8	 Letrero invertido LI. <i>Sign facing away on left side.</i> POBLADO PROXIMO  GPS N 21.077561° W -101.196721°	0.00 

TC SS CH TC	601	LA VALENCIANA (OESTE)	DIST.		601
	602	SANTA ROSA (OESTE)	8.71 km		
TRAMO CRONOMETRADO / SPECIAL STAGE			PROM. • AVERAGE	TIME TIEMPO	00:11
601	LA VALENCIANA II		6.34 km	47.51 km/h	




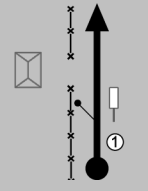




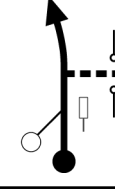


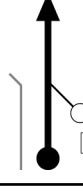




DISTANCIA • DISTANCE		DIRECCIÓN	INFORMACIÓN	DIST. REG.
TOTAL	PARC. • PART.	DIRECTION	INFORMATION	TO GO
8.87	0.16	 9	 <b>Claro LD en curva izquierda.</b> <i>Clearing on right side, left hand corner.</i>  (Cascos y cinturones) (Helmets and seatbelts) 	

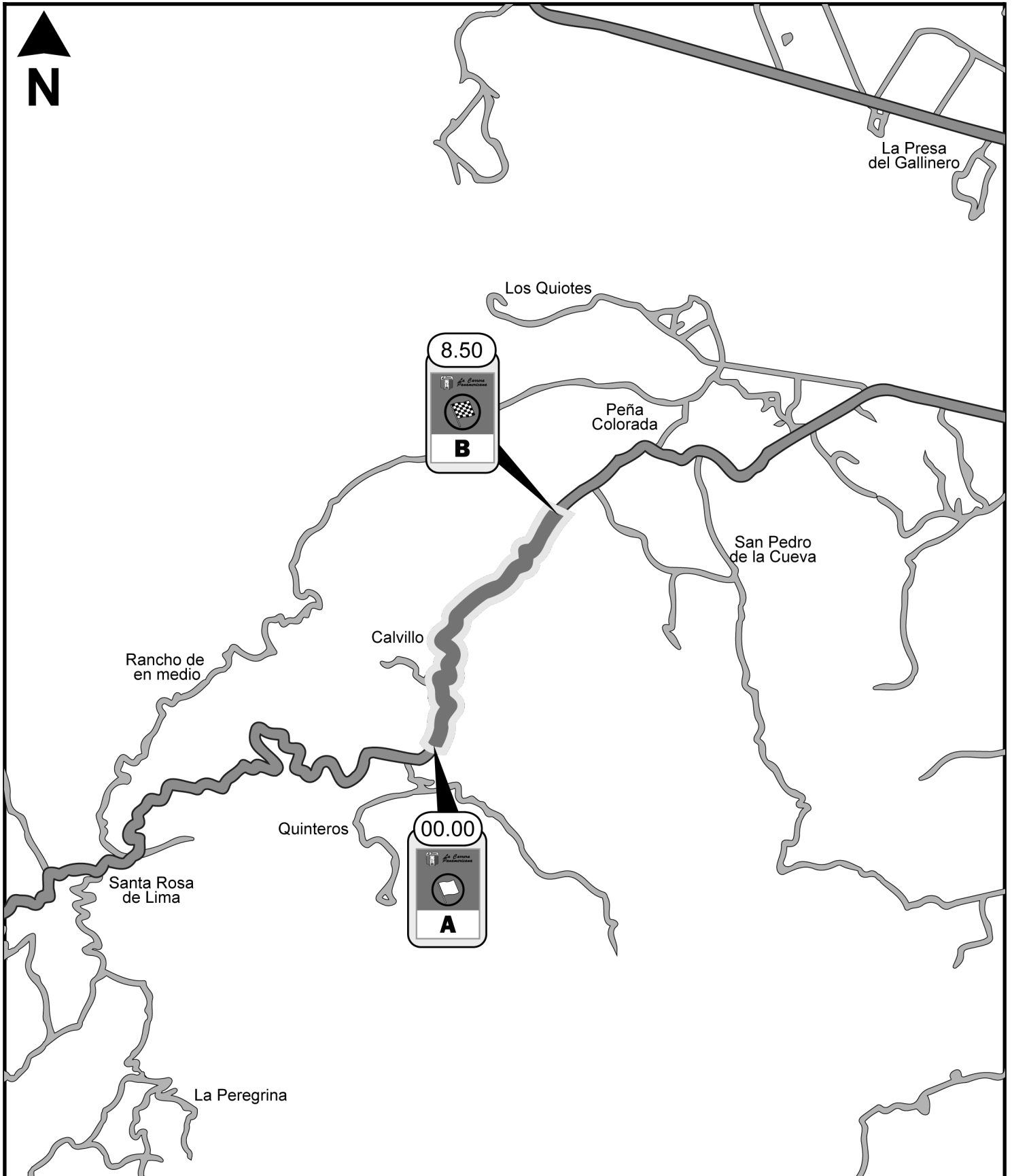


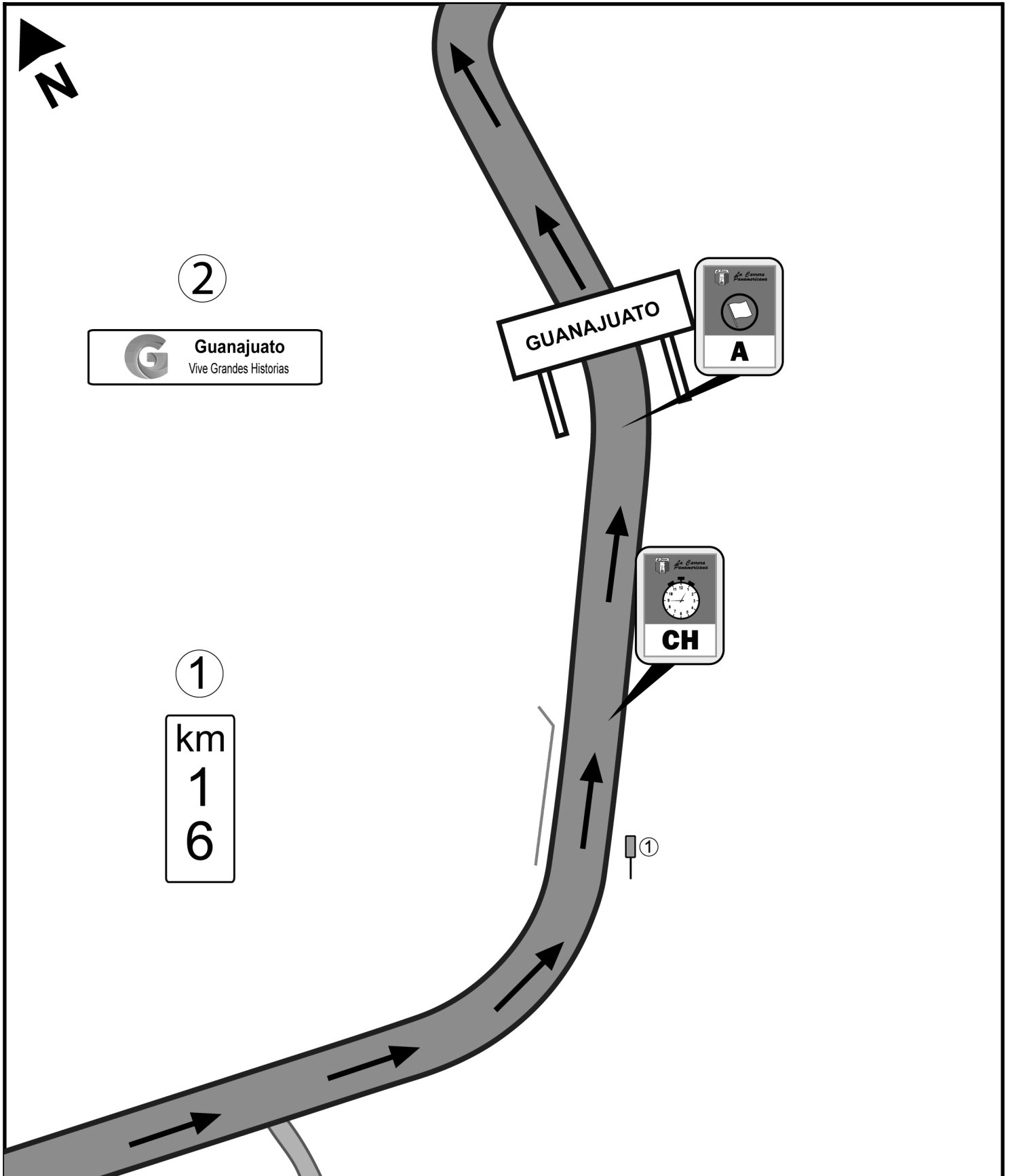




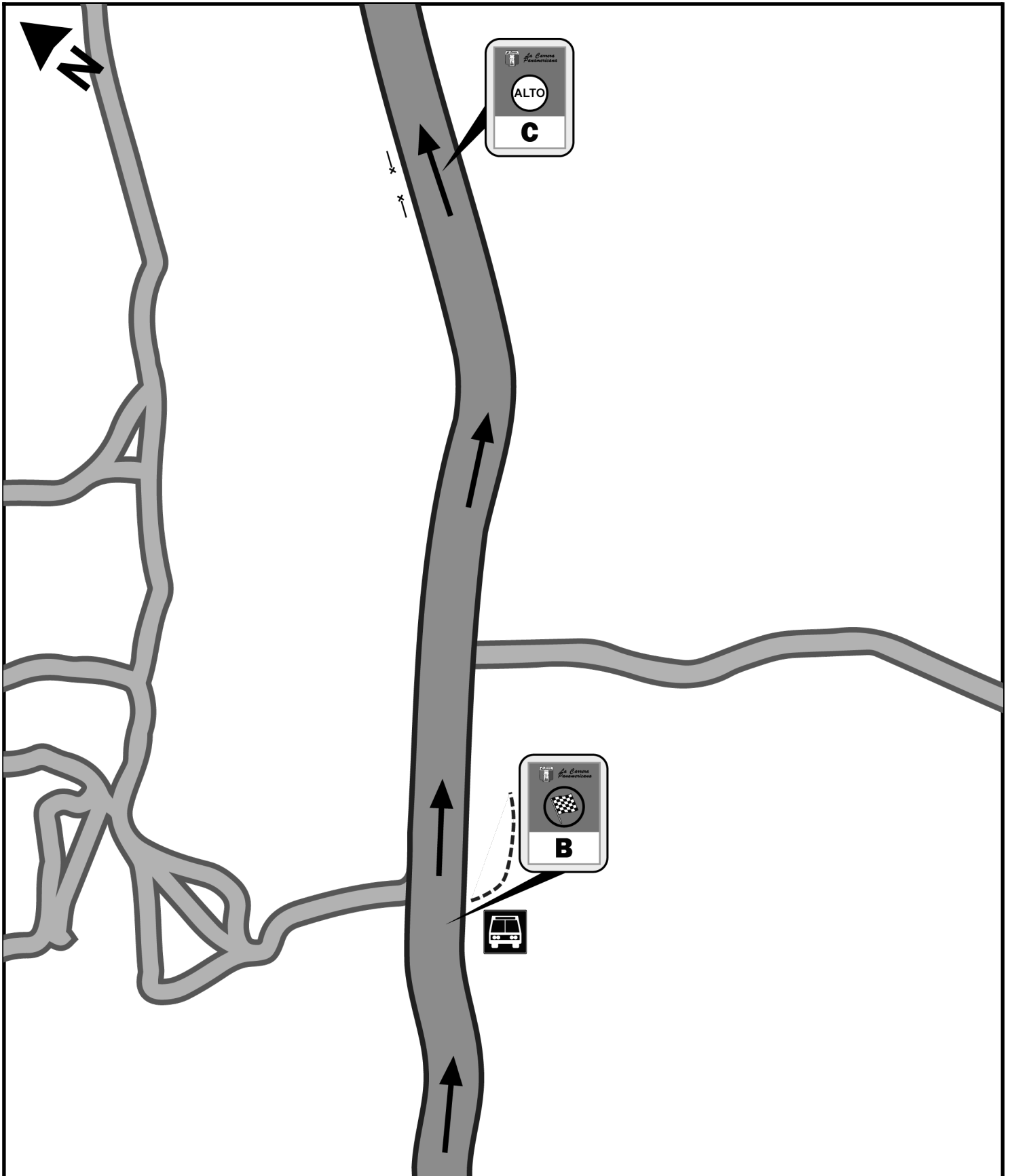
TC SS CH TC	602	SANTA ROSA (OESTE)	DIST.	602	
	603	LOS QUIOTES (OESTE)	12.54 km		
TRAMO CRONOMETRADO / SPECIAL STAGE			PROM. • AVERAGE	TIME TIEMPO	
602	SANTA ROSA II		9.75 km	62.70 km/h	00:12

DISTANCIA • DISTANCE		DIRECCIÓN	INFORMACIÓN	DIST. REG.
TOTAL	PARC. • PART.	DIRECTION	INFORMATION	TO GO
0.00	0.00	 1 9.75	 <b>A</b> Claro LD en curva izquierda. Clearing on right side, left hand corner.  (Cascos y cinturones) (Helmets and seatbelts) GPS N 21.078784° W -101.196166°	12.54
6.58	6.58	 2 3.17	 km 8 2	5.96
9.75	3.17	 3 0.00	 <b>B</b> Entrada de tierra LI, después de Quinteros 3. Dirt entrance left side, after Quinteros 3 sign.  GPS N 21.090246° W -101.149124°	2.79
10.41	0.66	 4	 <b>C</b> Mojonera km 78 LD. 78th km marker, right side. km 7 8  GPS N 21.091290° W -101.144200°	2.13
12.54	2.13	 5	 <b>CH</b> Final de cuneta de concreto LI. End of concrete ditch, left side. km 7 6  GPS N 21.096181° W -101.128069°	0.00
12.82	0.28	 6	 <b>A</b> (Cascos y cinturones) (Helmets and seatbelts) GPS N 21.098127° W -101.126678°	

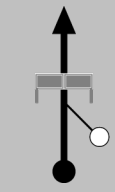





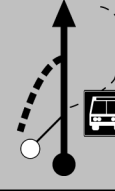


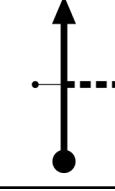
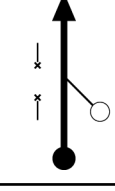


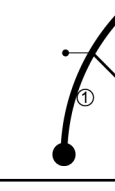

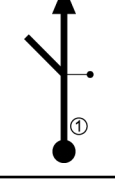

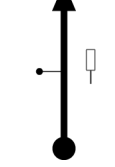





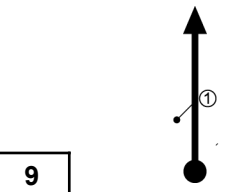

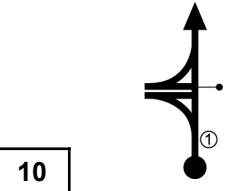

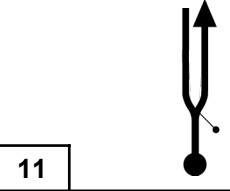
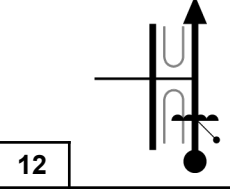
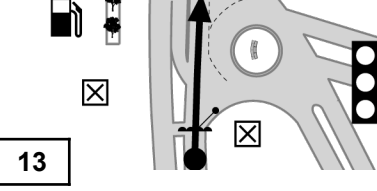

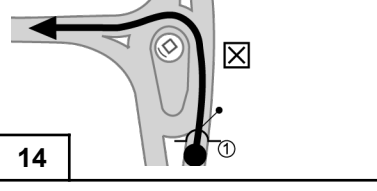

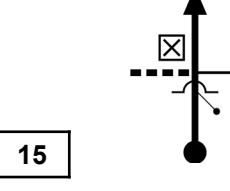
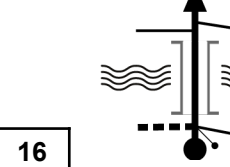
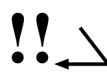




TC SS CHP PC	<b>603</b>	LOS QUIOTES (OESTE)	DIST.	<b>603</b>	
	<b>603a</b>	ENTRADA A RECEPCIÓN DOLORES HIDALGO	<b>27.18 km</b>		
TRAMO CRONOMETRADO / SPECIAL STAGE			PROM. • AVERAGE	TIME	
<b>603</b>	<b>LOS QUIOTES II</b>		<b>8.50 km</b>	<b>65.23 km/h</b>	<b>00:25</b>

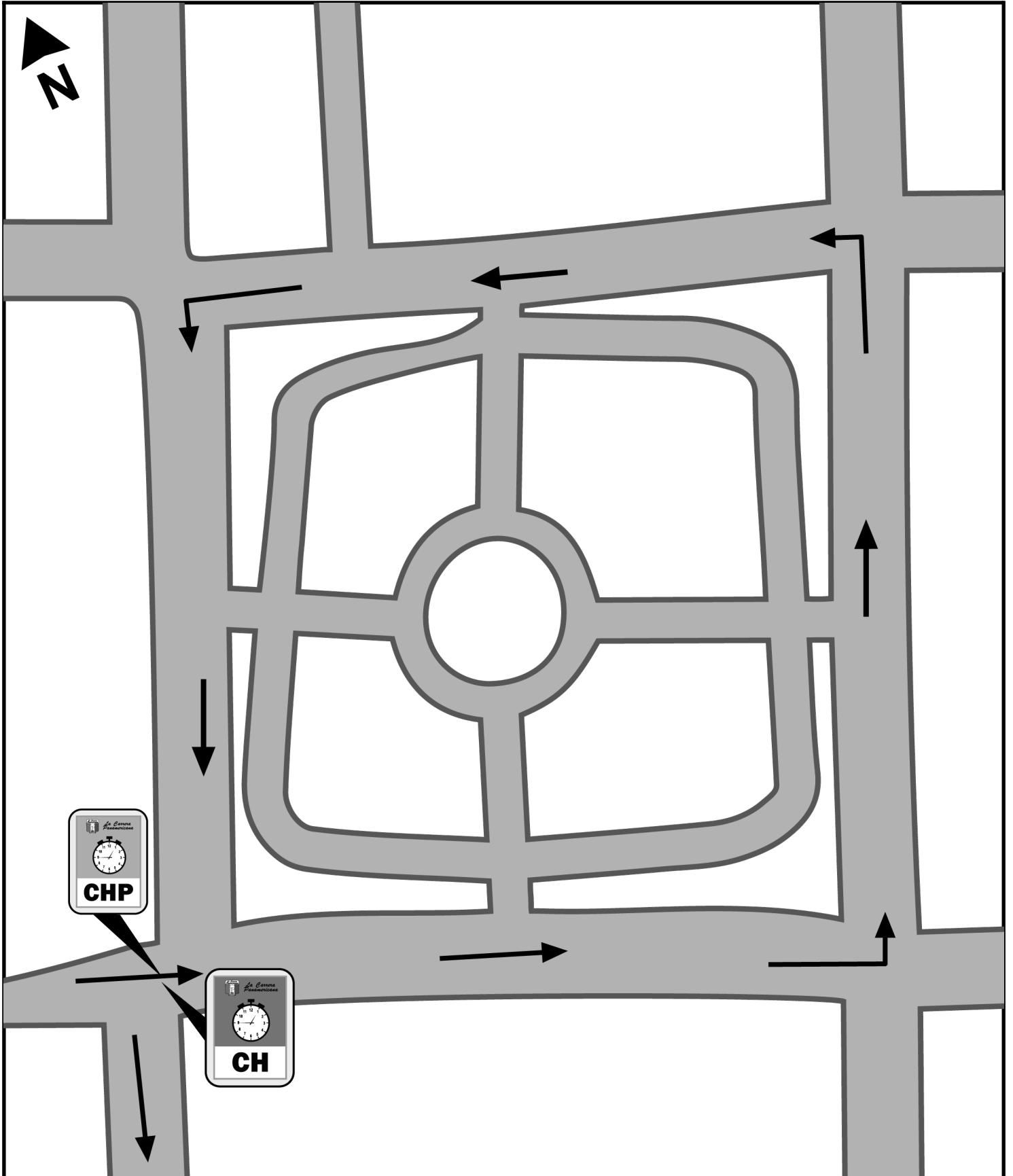
DISTANCIA • DISTANCE		DIRECCIÓN DIRECTION	INFORMACIÓN INFORMATION	DIST. REG. TO GO
TOTAL	PARC. • PART.			
0.00	0.00		 <div style="display: flex; justify-content: space-between; align-items: center;"> <div style="text-align: center;">  <p><b>Guanajuato</b> Vive Grandes Historias</p> </div> <div style="text-align: center;"> <p>Invertido. <i>Inverted.</i></p> </div> </div> <div style="display: flex; justify-content: space-between; align-items: center; margin-top: 10px;"> <div style="text-align: center;">  <p>(Cascos y cinturones) <i>(Helmets and seatbelts)</i></p> </div> <div style="border: 1px solid black; padding: 2px;"> <p>GPS N 21.098127° W -101.126678°</p> </div> </div>	27.18
5.07	5.07		<div style="text-align: center;">  <p><b>Escuela Primaria</b> <i>Elementary School</i></p> </div>	22.11
8.50	3.43		 <div style="text-align: center;"> <p><b>Letrero de autobús LD.</b> <i>Bus stop sign right side.</i></p> </div> <div style="display: flex; justify-content: space-between; align-items: center; margin-top: 10px;"> <div style="text-align: center;">  </div> <div style="border: 1px solid black; padding: 2px;"> <p>GPS N 21.151018° W -101.093461°</p> </div> </div>	18.68
8.70	0.20			18.48
9.25	0.55		 <div style="text-align: center;"> <p><b>Reja de varas LI.</b> <i>Wooden stick gate left side.</i></p> </div> <div style="display: flex; justify-content: space-between; align-items: center; margin-top: 10px;"> <div style="text-align: center;">  </div> <div style="border: 1px solid black; padding: 2px;"> <p>GPS N 21.154950° W -101.087640°</p> </div> </div>	17.93
11.85	2.60		<div style="text-align: center;">  </div>	15.33
16.57	4.72		<div style="text-align: center;">  </div>	10.61
19.77	3.20		<div style="text-align: center;">  </div>	7.41

TC SS CHP PC	<b>603</b>	LOS QUIOTES (OESTE)	DIST.	<b>603</b>
	<b>603a</b>	ENTRADA A RECEPCIÓN DOLORES HIDALGO	<b>27.18 km</b>	
<b>603</b>		TRAMO CRONOMETRADO / SPECIAL STAGE	PROM. • AVERAGE	TIME TIEMPO
		<b>LOS QUIOTES II</b>	<b>8.50 km</b>	<b>65.23 km/h</b>
				<b>00:25</b>

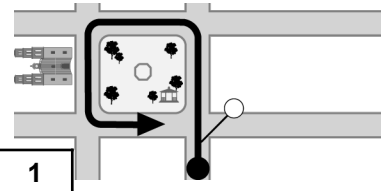

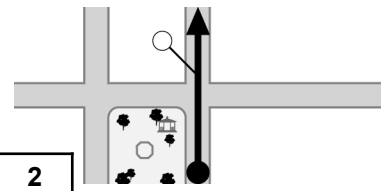

DISTANCIA • DISTANCE		DIRECCIÓN	INFORMACIÓN	DIST. REG.
TOTAL	PARC. • PART.	DIRECTION	INFORMATION	TO GO
23.21	3.44			3.97
23.77	0.56			3.41
23.91	0.14		Inicia Camellón. <i>Beginning of divider.</i>	3.27
25.28	1.37			1.90
25.69	0.41		 <input checked="" type="checkbox"/> OXXO	1.49
25.86	0.17		<input checked="" type="checkbox"/> AUTOZONE 	1.32
26.12	0.26		<input checked="" type="checkbox"/> Artesanias MARTHA	1.06
26.26	0.14			0.92 

TC SS CHP PC	<b>603</b>	LOS QUIOTES (OESTE)	DIST.	<b>603</b>	
	<b>603a</b>	ENTRADA A RECEPCIÓN DOLORES HIDALGO	<b>27.18 km</b>		
TRAMO CRONOMETRADO / SPECIAL STAGE			PROM. • AVERAGE	TIME TIEMPO	
<b>603</b>	<b>LOS QUIOTES II</b>		<b>8.50 km</b>	<b>65.23 km/h</b>	<b>00:25</b>

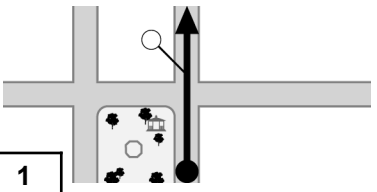

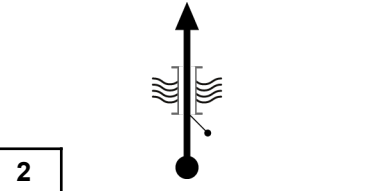
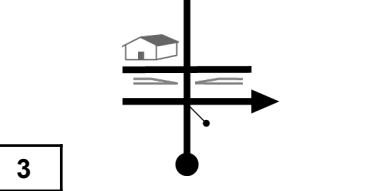


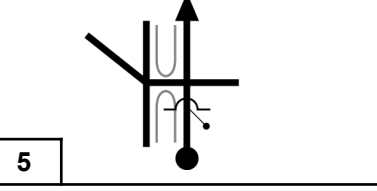
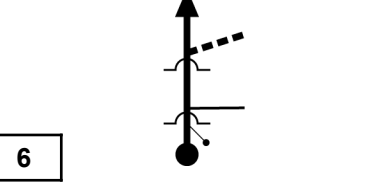
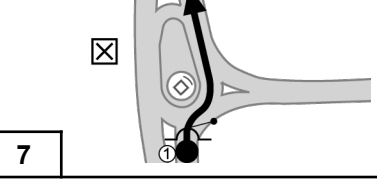

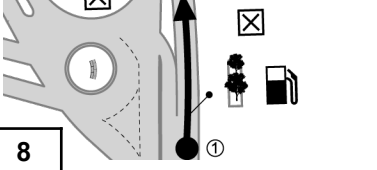


DISTANCIA • DISTANCE		DIRECCIÓN DIRECTION	INFORMACIÓN INFORMATION	DIST. REG. TO GO						
TOTAL	PARC. • PART.									
26.42	0.16		 Escuela Preparatoria High School	0.76						
26.60	0.18		  Calle Michoacán. Michoacan St.	0.58						
26.94	0.34		 Escuela Primaria Elementary School	0.24						
27.18	0.24		 Arribo a Plaza Principal de Dolores Hidalgo. Arrival at Dolores Hidalgo Main Square. <b>CHP</b> <table border="1"> <tr> <td>GPS</td> <td>N</td> <td>21.157245°</td> </tr> <tr> <td></td> <td>W</td> <td>-100.935315°</td> </tr> </table>	GPS	N	21.157245°		W	-100.935315°	0.00
GPS	N	21.157245°								
	W	-100.935315°								



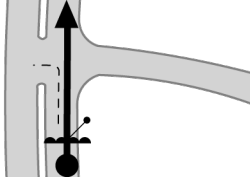
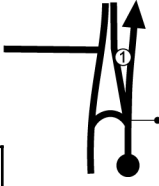

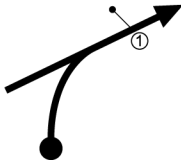



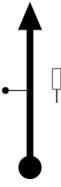

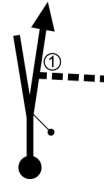

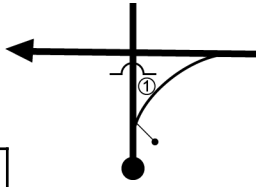
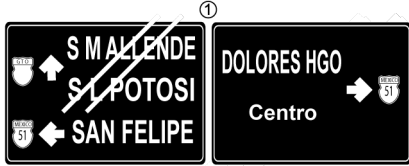


CHP PC CH TC	<b>603a</b>	ENTRADA A RECEPCIÓN DOLORES HIDALGO	DIST.	<b>603</b>
	<b>603b</b>	SALIDA DE RECEPCIÓN DOLORES HIDALGO		
TRAMO CRONOMETRADO / SPECIAL STAGE			PROM. • AVERAGE	TIME TIEMPO
				<b>00:15</b>

DISTANCIA • DISTANCE		DIRECCIÓN	INFORMACIÓN	DIST. REG.
TOTAL	PARC. • PART.	DIRECTION	INFORMATION	TO GO
0.00	0.00		 <p><b>Arribo a Plaza Principal de Dolores Hidalgo.</b> <i>Arrival at Dolores Hidalgo Main Square.</i></p> <p><b>CHP</b></p> <p>GPS N 21.157245° W -100.935315°</p>	0.00
0.00	0.00		 <p><b>Salida de Plaza Principal hacia el sur.</b> <i>Exiting Main Square heading south.</i></p> <p><b>CH</b></p> <p>GPS N 21.157182° W -100.935292°</p>	0.00

CH TC CH TC	<b>603b</b>	SALIDA DE RECEPCIÓN DOLORES HIDALGO	DIST.	<b>603</b>
	<b>604</b>	LOS REYES (ESTE)	<b>79.38 km</b>	
TRAMO CRONOMETRADO / SPECIAL STAGE			PROM. • AVERAGE	TIME TIEMPO
			<b>73.27 km/h</b>	<b>01:05</b>

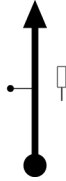



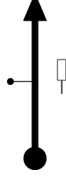

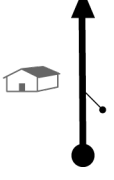





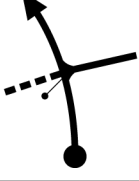
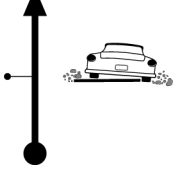

DISTANCIA • DISTANCE		DIRECCIÓN DIRECTION	INFORMACIÓN INFORMATION	DIST. REG. TO GO
TOTAL	PARC. • PART.			
0.00	0.00	 <p>1</p>	 <p><b>CH</b></p> <p>Salida de Plaza Principal hacia el sur. Exiting Main Square heading south.</p> <p>GPS N 21.157182° W -100.935292°</p>	79.38
0.28	0.28	 <p>2</p>		79.10
0.62	0.34	 <p>3</p>	 <p>Escuela Primaria Elementary School</p>	78.76
0.75	0.13	 <p>4</p>		78.63
0.85	0.10	 <p>5</p>		78.53
1.06	0.21	 <p>6</p>		78.32
1.16	0.10	 <p>7</p>	<input checked="" type="checkbox"/> AUTOZONE 	78.22
1.37	0.21	 <p>8</p>	 <p>GAS</p> <p><input checked="" type="checkbox"/> OXXO</p> <p></p>	78.01

CH TC CH TC	<b>603b</b>	SALIDA DE RECEPCIÓN DOLORES HIDALGO	DIST.	<b>603</b>
	<b>604</b>	LOS REYES (ESTE)	<b>79.38 km</b>	
TRAMO CRONOMETRADO / SPECIAL STAGE			PROM. • AVERAGE	TIME TIEMPO
			<b>73.27 km/h</b>	<b>01:05</b>

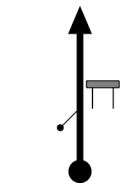

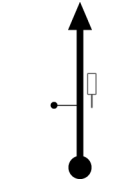

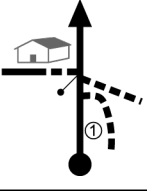

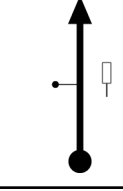

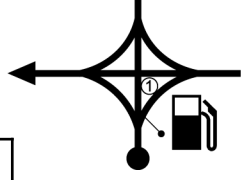

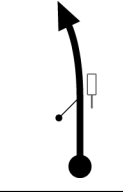

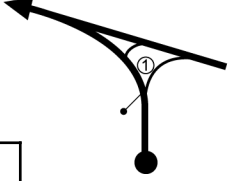

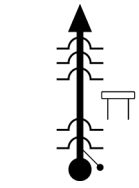

DISTANCIA • DISTANCE		DIRECCIÓN	INFORMACIÓN	DIST. REG.
TOTAL	PARC. • PART.	DIRECTION	INFORMATION	TO GO
1.75	0.38		<p>Ignorar retornos. Ignore all U-turns.</p>	77.63
3.16	1.41			76.22
3.40	0.24			75.98
4.57	1.17			74.81
4.91	0.34			74.47
5.82	0.91			73.56
6.21	0.39			73.17
7.02	0.81			72.36



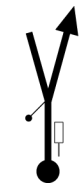


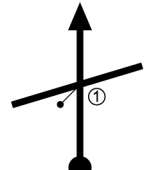
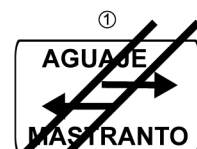
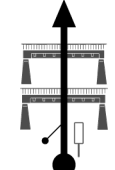

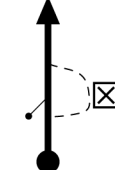
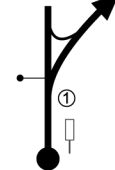


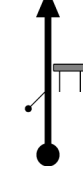

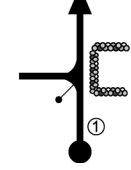

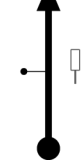

CH TC CH TC	<b>603b</b>	SALIDA DE RECEPCIÓN DOLORES HIDALGO	DIST.	<b>603</b>
	<b>604</b>	LOS REYES (ESTE)	<b>79.38 km</b>	
TRAMO CRONOMETRADO / SPECIAL STAGE			PROM. • AVERAGE	TIME TIEMPO
			<b>73.27 km/h</b>	<b>01:05</b>

DISTANCIA • DISTANCE		DIRECCIÓN DIRECTION	INFORMACIÓN INFORMATION	DIST. REG. TO GO
TOTAL	PARC. • PART.			
9.68	2.66	 17		69.70
16.72	7.04	 18	 Escuela Preparatoria High School	62.66
20.87	4.15	 19		58.51
24.18	3.31	 20	 Escuela Primaria Elementary School	55.20
25.21	1.03	 21	 Inicia zona de curvas. Start of winding section.	54.17
26.59	1.38	 22		52.79
32.73	6.14	 23		46.65
35.90	3.17	 24	 Piso malo en los próximos 2 km. Rough road for the next 2 km.	43.48

CH TC CH TC	<b>603b</b>	SALIDA DE RECEPCIÓN DOLORES HIDALGO	DIST.	<b>603</b>
	<b>604</b>	LOS REYES (ESTE)	<b>79.38 km</b>	
TRAMO CRONOMETRADO / SPECIAL STAGE			PROM. • AVERAGE	TIME TIEMPO
			<b>73.27 km/h</b>	<b>01:05</b>

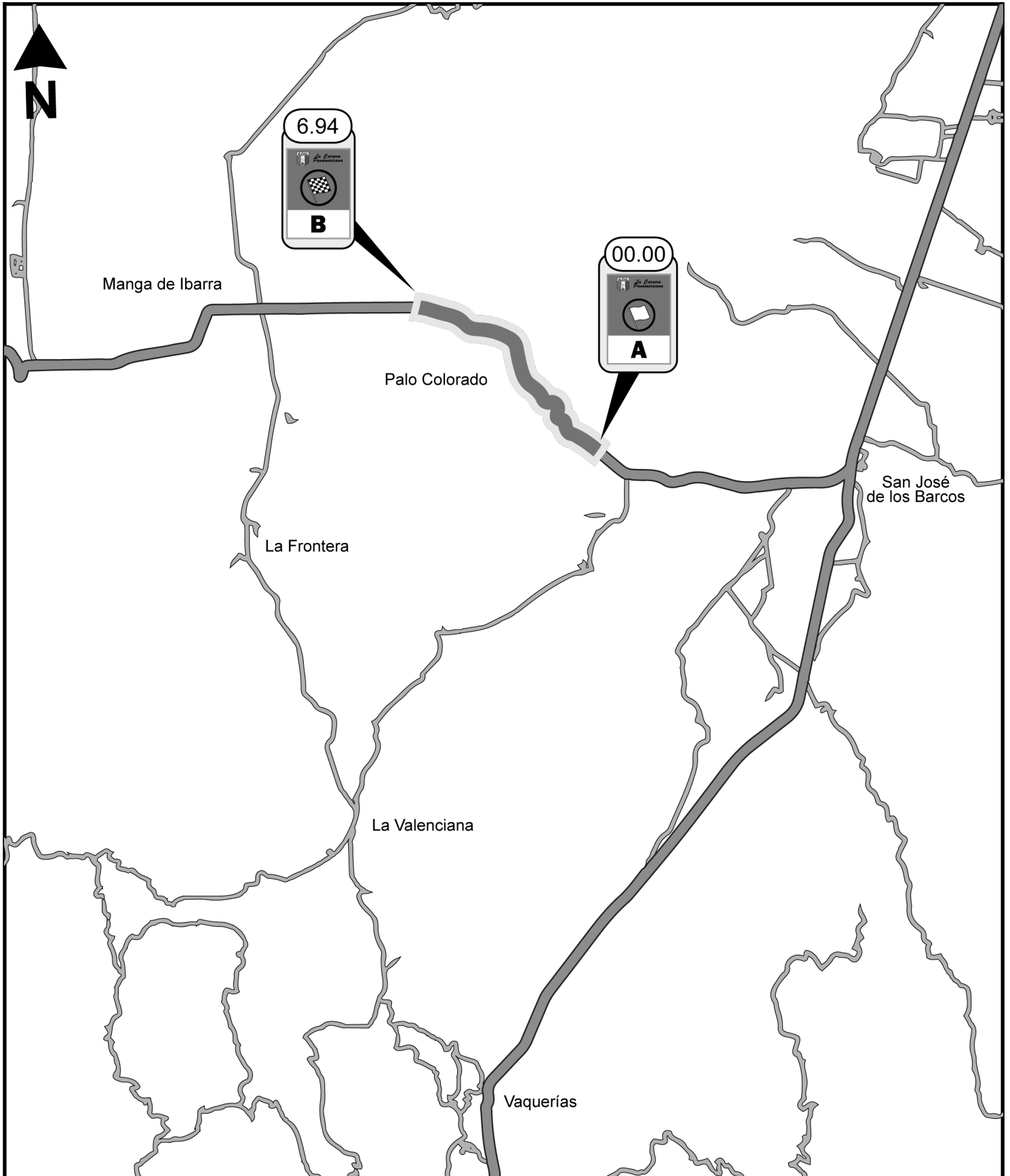
DISTANCIA • DISTANCE		DIRECCIÓN DIRECTION	INFORMACIÓN INFORMATION	DIST. REG. TO GO
TOTAL	PARC. • PART.			
39.24	3.34	 25		40.14
45.59	6.35	 26		33.79
48.58	2.99	 27		30.80
51.86	3.28	 28		27.52
52.25	0.39	 29		27.13
52.69	0.44	 30		26.69
56.69	4.00	 31	 ¡Precaución! Entronque peligroso. Caution! Dangerous junction.	22.69
57.47	0.78	 32		21.91

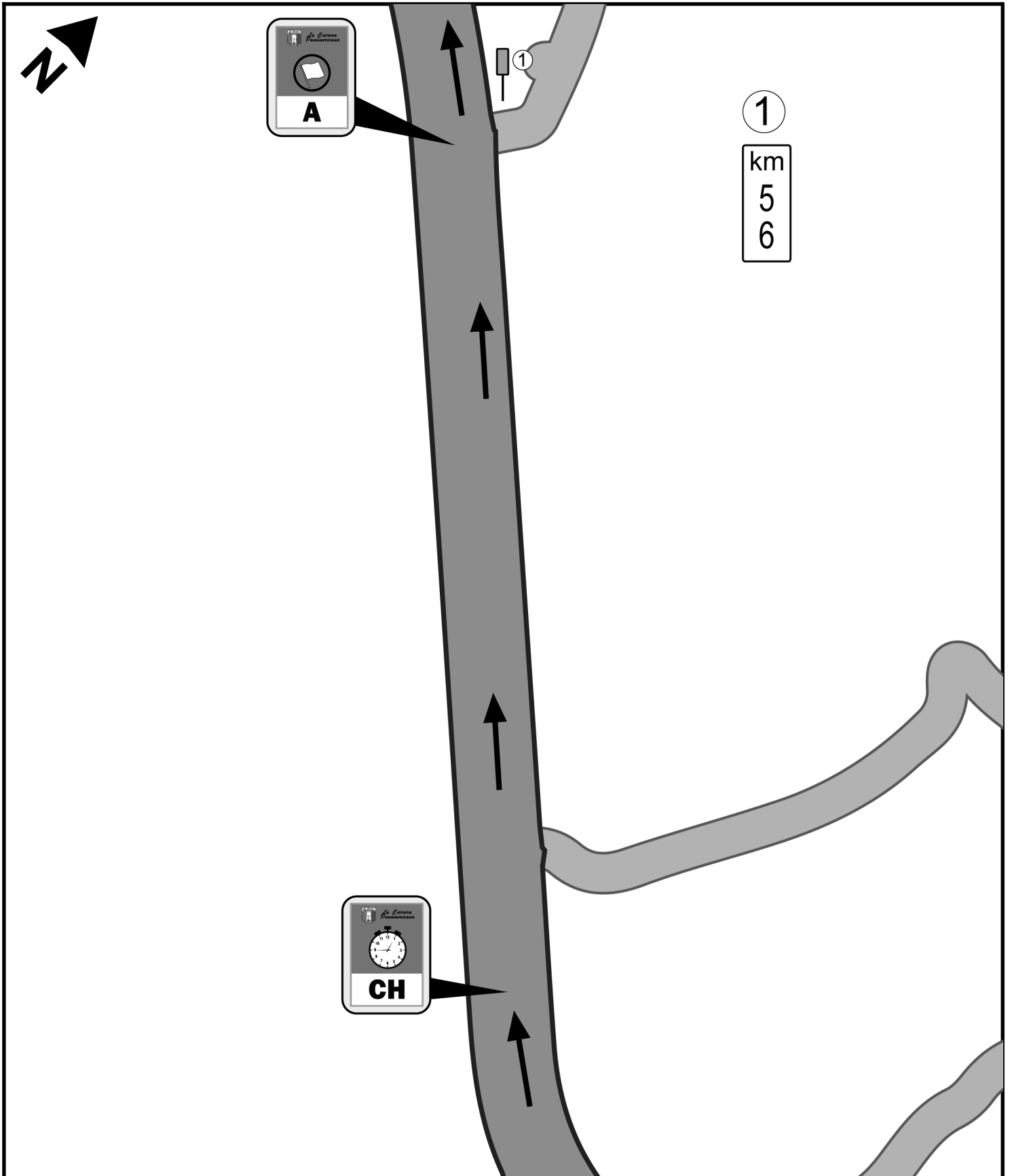
CH TC CH TC	<b>603b</b>	SALIDA DE RECEPCIÓN DOLORES HIDALGO	DIST.	<b>603</b>
	<b>604</b>	LOS REYES (ESTE)	<b>79.38 km</b>	
TRAMO CRONOMETRADO / SPECIAL STAGE			PROM. • AVERAGE	TIME TIEMPO
			<b>73.27 km/h</b>	<b>01:05</b>

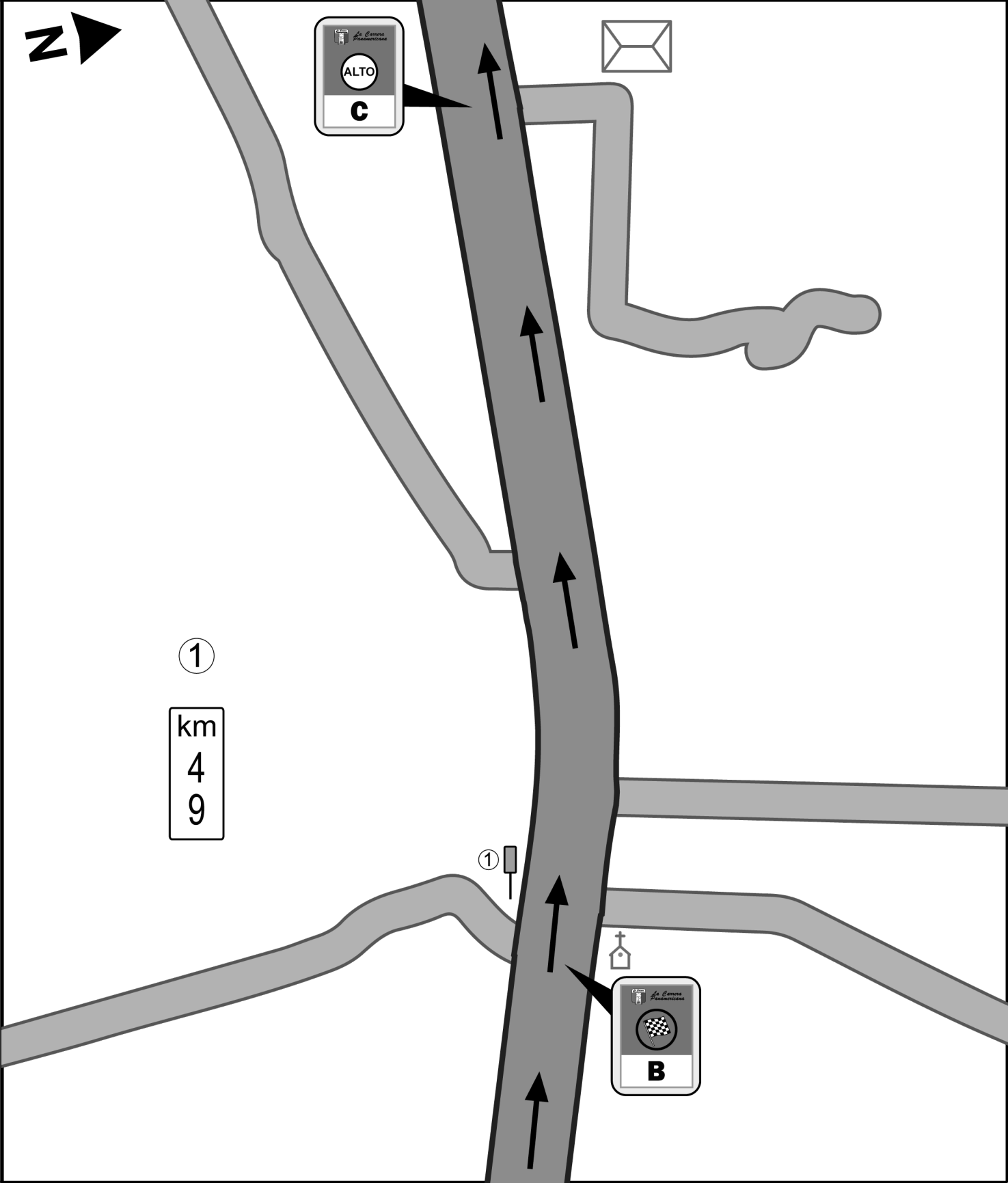
DISTANCIA • DISTANCE		DIRECCIÓN DIRECCION	INFORMACIÓN INFORMATION	DIST. REG. TO GO
TOTAL	PARC. • PART.			
61.08	3.61	33 	 	18.30
61.41	0.33	34 		17.97
65.12	3.71	35 		14.26
69.32	4.20	36 	<input checked="" type="checkbox"/> ABARROTOS SUPER MOY	10.06
71.26	1.94	37 	 	8.12
71.57	0.31	38 		7.81
73.23	1.66	39 		6.15
75.77	2.54	40 		3.61

CH TC CH TC	<b>603b</b>	SALIDA DE RECEPCIÓN DOLORES HIDALGO	DIST.	<b>603</b>
	<b>604</b>	LOS REYES (ESTE)	<b>79.38 km</b>	
TRAMO CRONOMETRADO / SPECIAL STAGE			PROM. • AVERAGE	TIME TIEMPO
			<b>73.27 km/h</b>	<b>01:05</b>

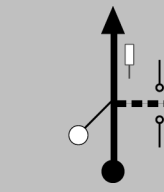


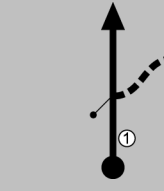

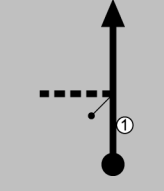

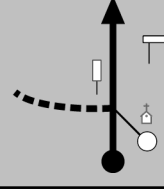

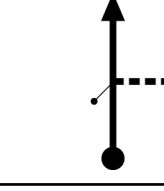
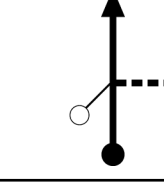

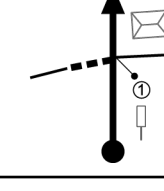

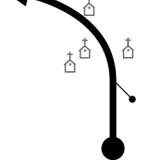

DISTANCIA • DISTANCE		DIRECCIÓN DIRECTION	INFORMACIÓN INFORMATION	DIST. REG. TO GO
TOTAL	PARC. • PART.			
78.68	2.91			0.70
79.38	0.70			0.00
79.68	0.30			





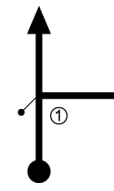



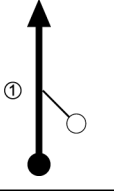
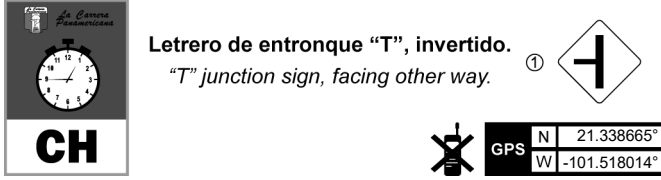
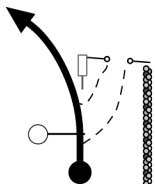
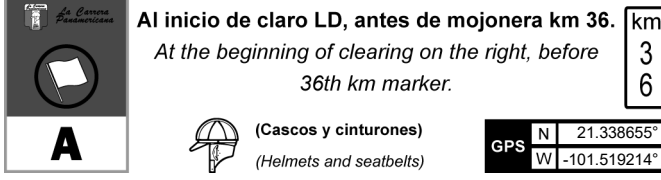


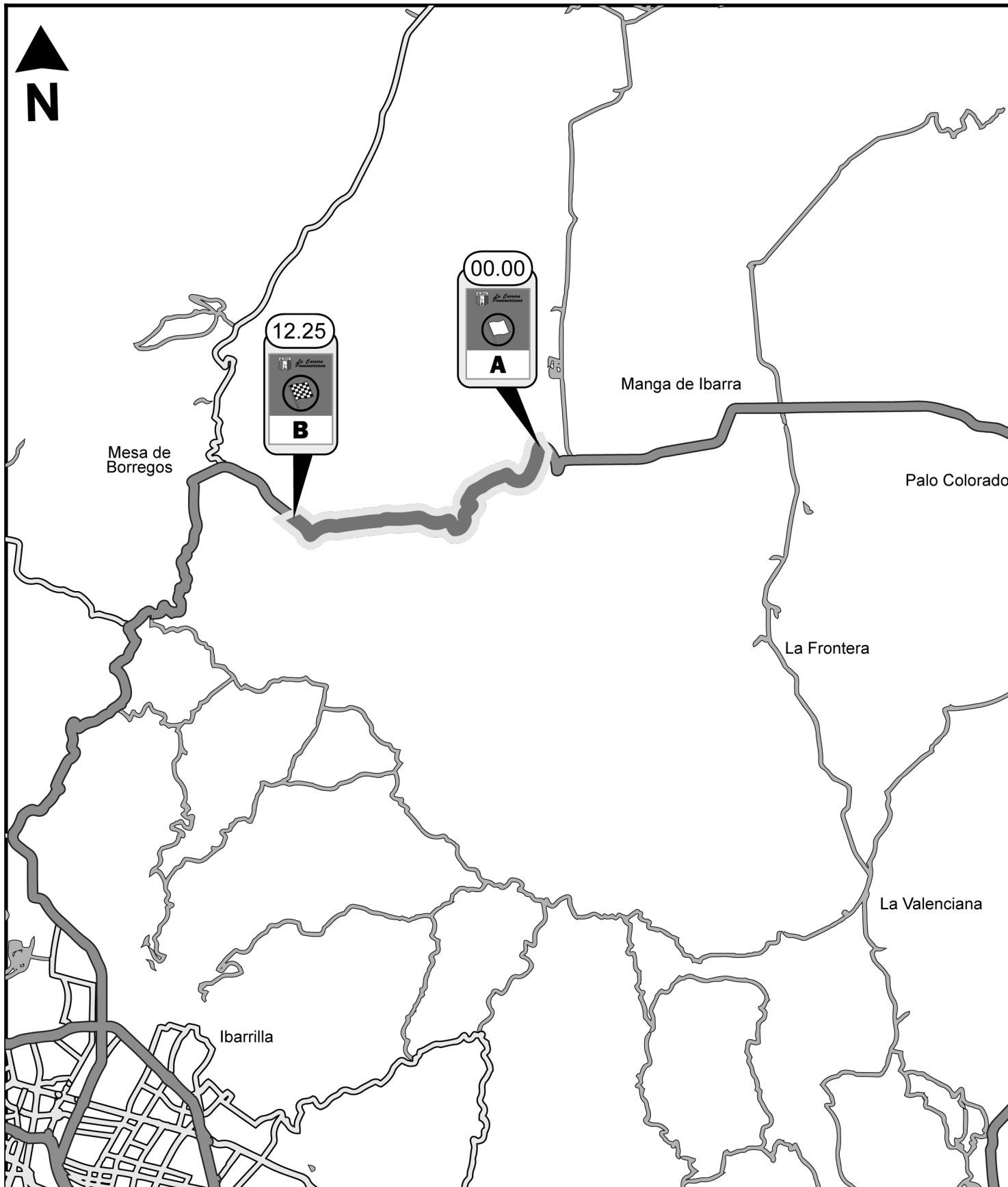
TC SS CH TC	604	LOS REYES (ESTE)	DIST.	604	
	605	SAN JOSÉ DEL TANQUE (ESTE)	19.88 km		
TRAMO CRONOMETRADO / SPECIAL STAGE			PROM. • AVERAGE	TIME TIEMPO	
604	LOS REYES I		7.01 km	59.64 km/h	00:20

DISTANCIA • DISTANCE		DIRECCIÓN	INFORMACIÓN	DIST. REG.
TOTAL	PARC. • PART.	DIRECCION	INFORMATION	TO GO
0.00	0.00	 1 7.01	 <b>A</b> Entrada de tierra LD antes de mojonera km 56. <i>Dirt entrance before 56th km marker.</i>  (Cascos y cinturones) (Helmets and seatbelts) GPS N 21.317165° W -101.35456° km 56	19.88
3.46	3.46	 2 3.55		16.42
6.91	3.45	 3 0.10		12.97
7.01	0.10	 4 0.00	 <b>B</b> Camino ancho de tierra LI, antes de "Hotel Restaurant Bremen" LD. <i>Wide dirt road left side, before "Hotel Restaurant Bremen" on right side.</i> GPS N 21.353586° W -101.401489° km 49	12.87
7.24	0.23	 5		12.64
7.75	0.51	 6	 <b>C</b> Camino de tierra hacia casa LD. <i>Dirt path leading to house, right side.</i> GPS N 21.354395° W -101.408489°	12.13
12.18	4.43	 7	 km 44	7.70
13.61	1.43	 8	 <b>!</b> Curva con varias cruces. <i>curve with several crosses.</i>	6.27

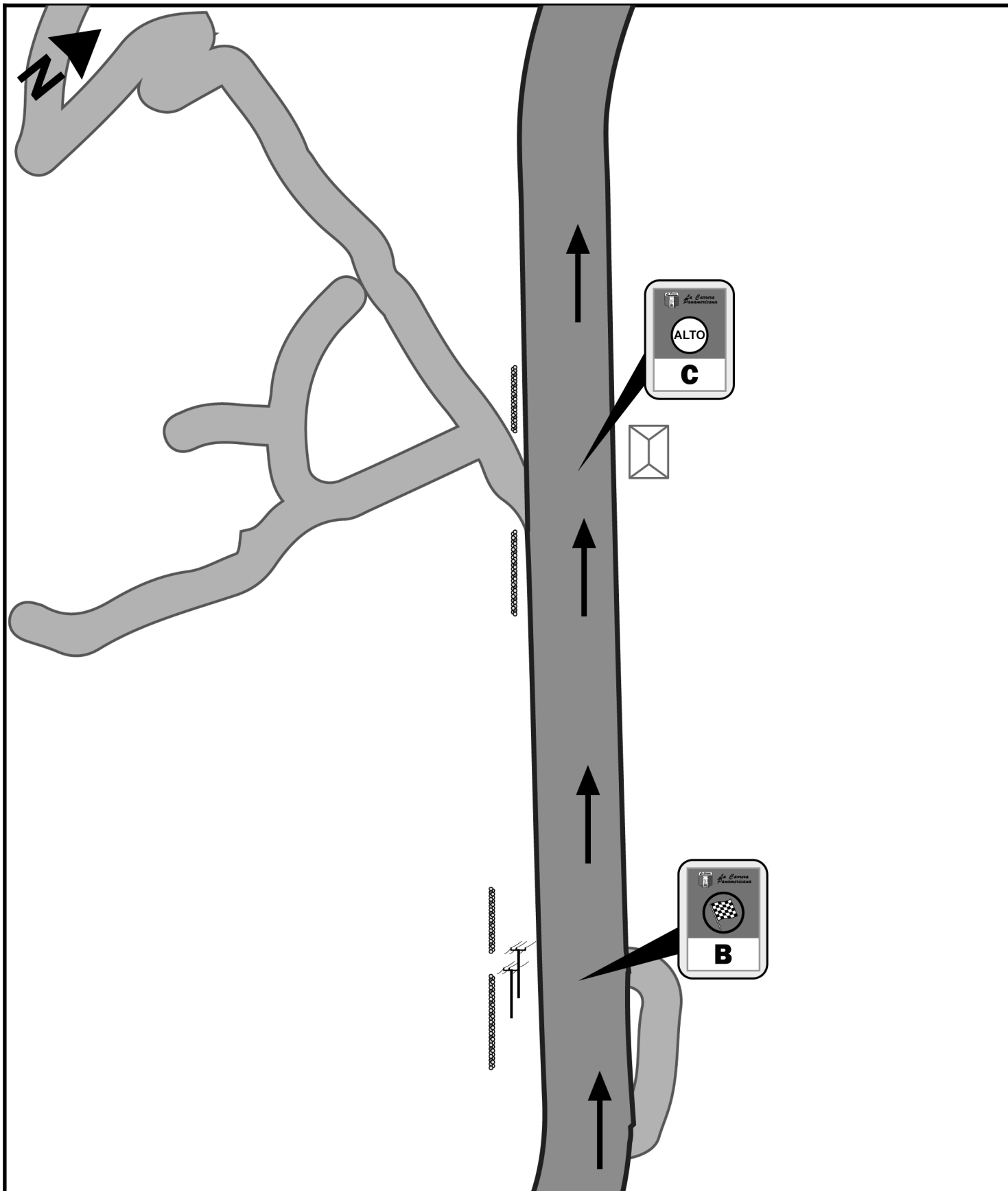


TC SS CH TC	604	LOS REYES (ESTE)	DIST.	604	
	605	SAN JOSÉ DEL TANQUE (ESTE)	19.88 km		
TRAMO CRONOMETRADO / SPECIAL STAGE			PROM. • AVERAGE	TIME TIEMPO	
604	LOS REYES I		7.01 km	59.64 km/h	00:20

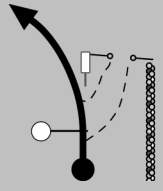


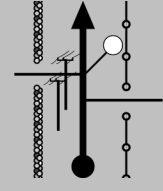


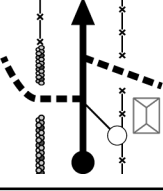


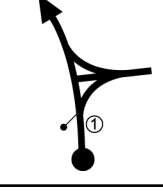

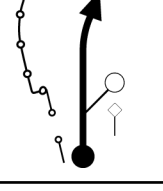



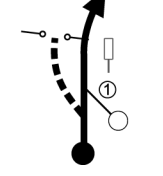


DISTANCIA • DISTANCE		DIRECCIÓN DIRECTION	INFORMACIÓN INFORMATION	DIST. REG. TO GO
TOTAL	PARC. • PART.			
19.14	5.53			0.74
19.76	0.62			0.12
19.88	0.12		 <p>Letrero de entronque "T", invertido. "T" junction sign, facing other way.</p>	0.00
20.00	0.12		 <p>Al inicio de claro LD, antes de mojonera km 36. At the beginning of clearing on the right, before 36th km marker.</p> <p>(Cascos y cinturones) (Helmets and seatbelts)</p>	<div style="border: 1px solid black; padding: 2px;">km 3 6</div>

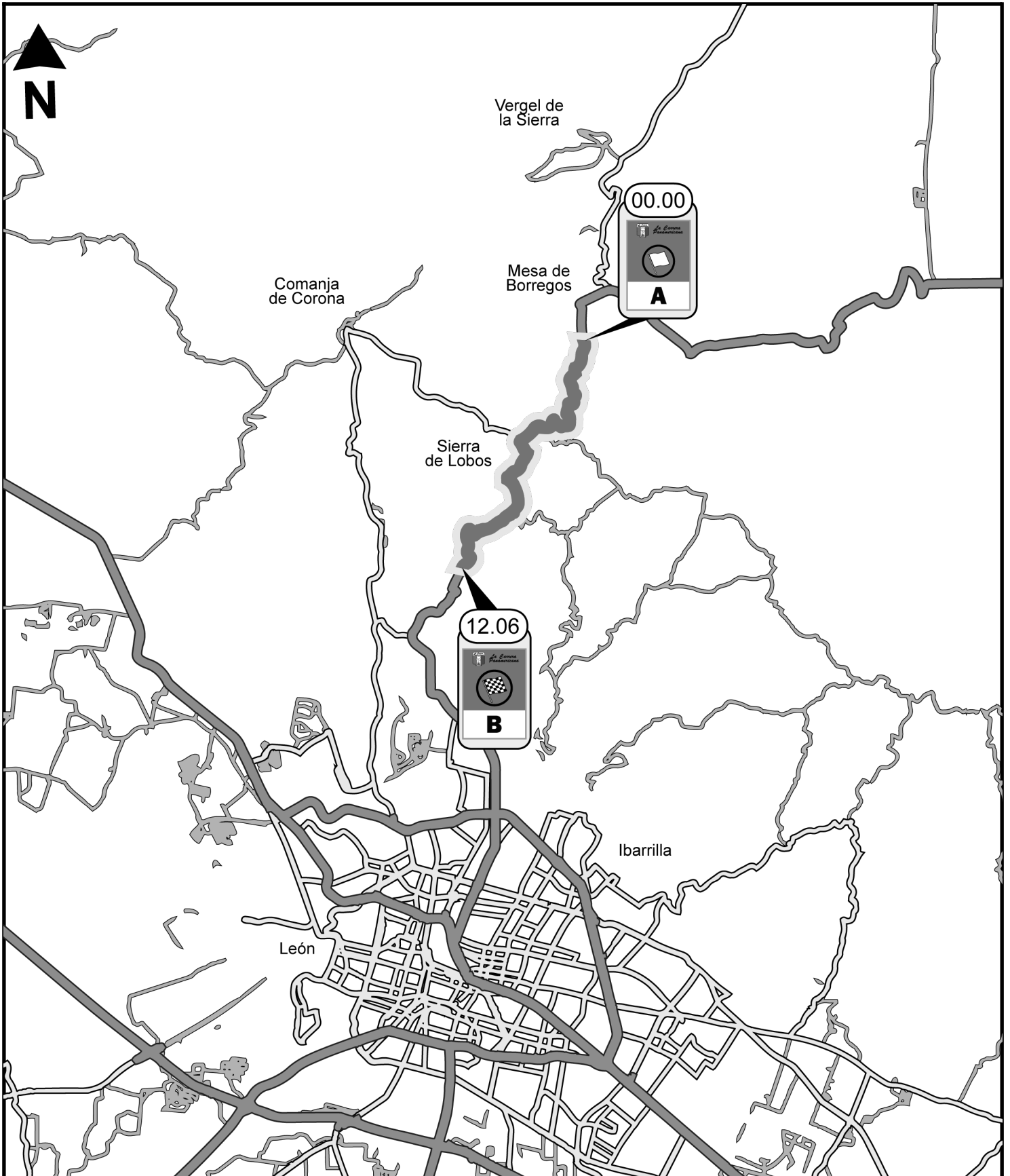


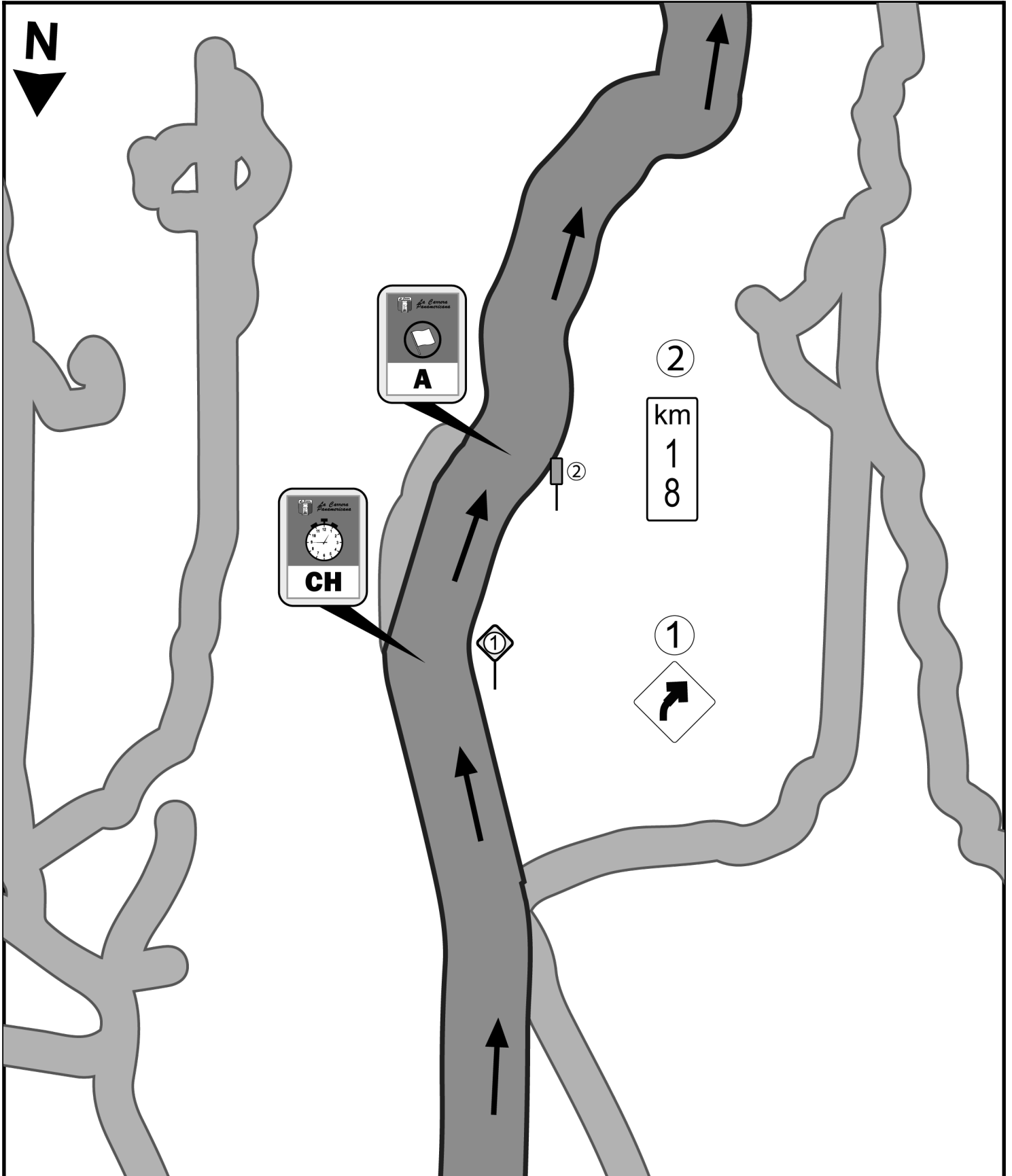


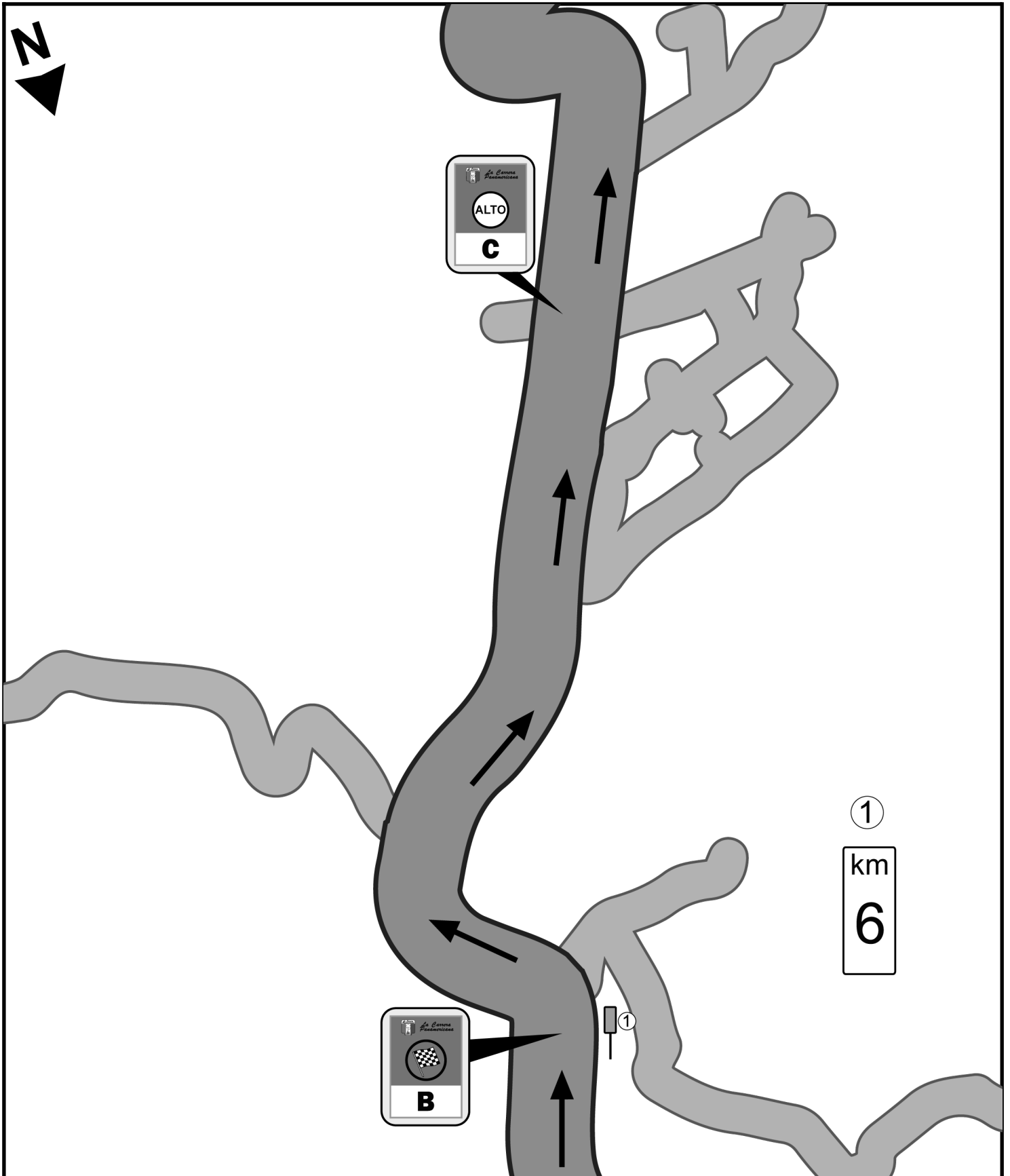


TC SS CH TC	605	SAN JOSÉ DEL TANQUE (ESTE)	DIST.	605	
	606	SIERRA DE LOBOS (NORTE)	17.75 km		
TRAMO CRONOMETRADO / SPECIAL STAGE			PROM. • AVERAGE	TIME	
605	SAN JOSÉ DEL TANQUE I		12.16 km	76.07 km/h	00:14

DISTANCIA • DISTANCE		DIRECCIÓN	INFORMACIÓN	DIST. REG.
TOTAL	PARC. • PART.	DIRECTION	INFORMATION	TO GO
0.00	0.00	 1 12.16	 <b>A</b> Al inicio de claro LD, antes de mojonera km 36. <i>At the beginning of clearing on the right, before 36th km marker.</i>  (Cascos y cinturones) (Helmets and seatbelts) GPS N 21.338655° W -101.519214° km 36	17.75
12.16	12.16	 2 0.00	 <b>B</b> En entrada empedrada LI, dos postes muy cercanos. <i>Cobblestone entrance left side, two utility poles close together.</i>  GPS N 21.320936° W -101.602831°	5.59
12.70	0.54	 3	 <b>C</b> Entrada de tierra LI, casa LD. <i>Dirt entrance left side, house on right side.</i>  GPS N 21.323809° W -101.606891°	5.05
15.21	2.51	 4		2.54
17.75	2.54	 5	 <b>CH</b> Reja azul claro LI, letrero LD. <i>Light blue gate left side, sign on the right.</i>  4G  GPS N 21.320410° W -101.634278°	0.00
18.01	0.26	 6	 <b>A</b> Junto a letrero 60 km/h. <i>Next to 60 km/h sign.</i>  (Cascos y cinturones) (Helmets and seatbelts) GPS N 21.318254° W -101.634527° km 18	

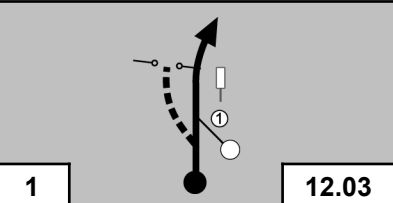


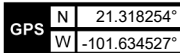
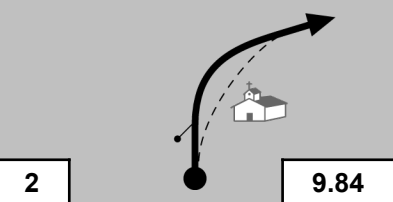
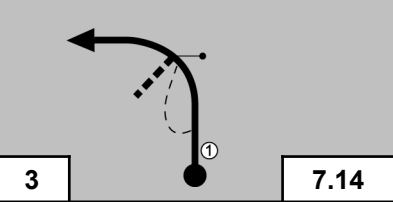

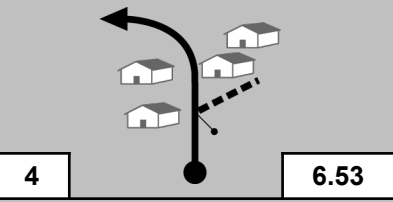
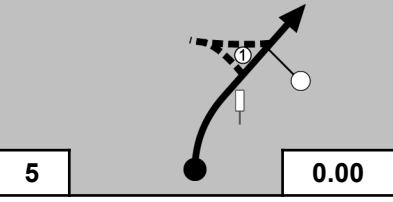


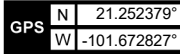
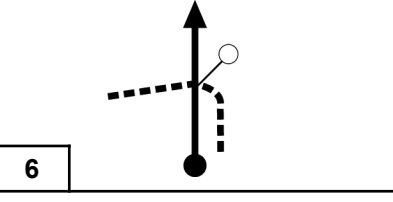

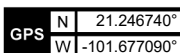
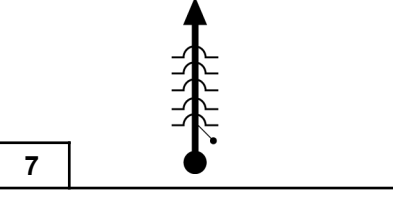
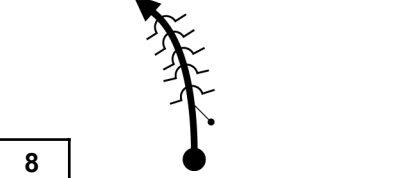






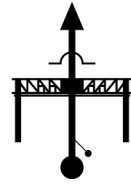
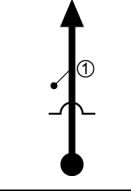

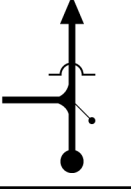
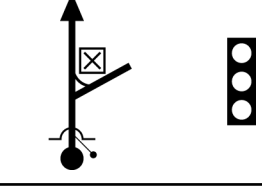

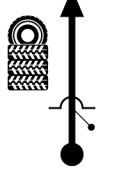
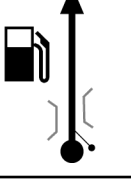

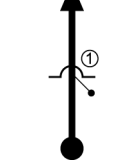





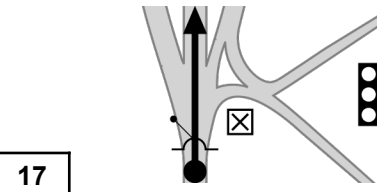
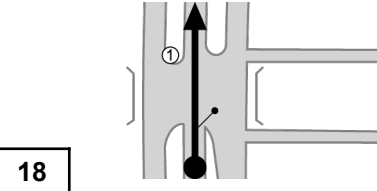

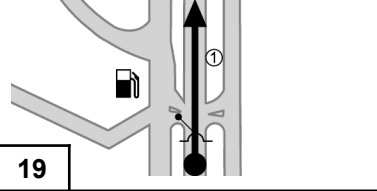


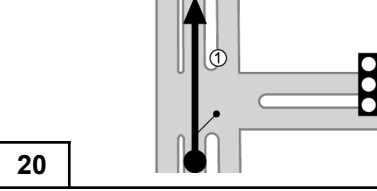

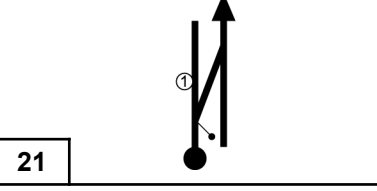

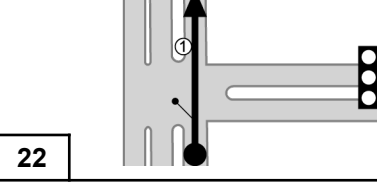

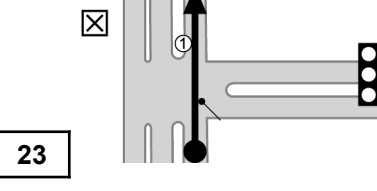

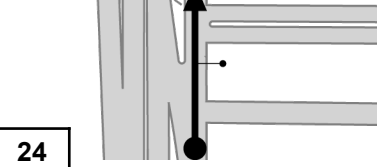
TC SS CHP PC	606	SIERRA DE LOBOS (NORTE)	DIST.	606	
	606a	ENTRADA A SERVICIO EN ZOOLOGICO DE LEÓN	27.33 km		
TRAMO CRONOMETRADO / SPECIAL STAGE			PROM. • AVERAGE	TIME TIEMPO	
606	SIERRA DE LOBOS I		12.03 km	52.90 km/h	00:31

DISTANCIA • DISTANCE		DIRECCIÓN	INFORMACIÓN	DIST. REG.
TOTAL	PARC. • PART.	DIRECTION	INFORMATION	TO GO
0.00	0.00	 1 12.03	 <p> Junto a letrero 60 km/h.  Next to 60 km/h sign.</p>  km 1 8  <p>(Casco y cinturones)  (Helmets and seatbelts)</p>	27.33
2.19	2.19	 2 9.84		25.14
4.89	2.70	 3 7.14		22.44
5.50	0.61	 4 6.53		21.83
12.03	6.53	 5 0.00	 <p> Entrada de tierra LI.  Dirt entrance left side.</p>  km 6 	15.30
12.85	0.82	 6	 <p> Caminos de tierra ambos lados.  Dirt paths on both sides.</p> 	14.48
13.08	0.23	 7	<p> Múltiples topes.  Multiple speedbumps.</p>	14.25
13.48	0.40	 8	<p> Múltiples topes.  Multiple speedbumps.</p>	13.85

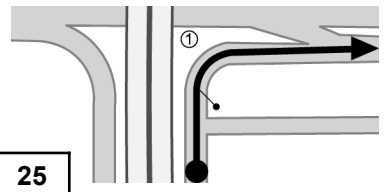

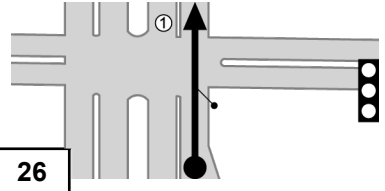

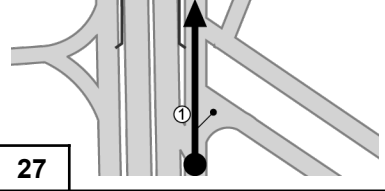

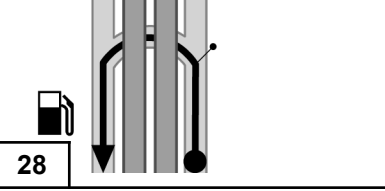

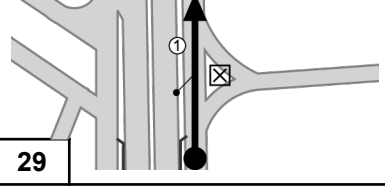

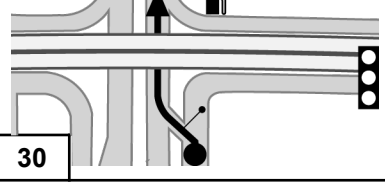
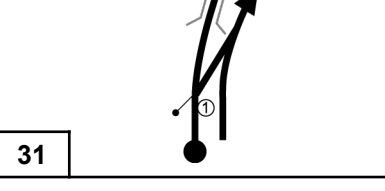
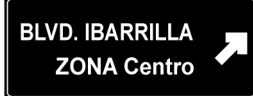
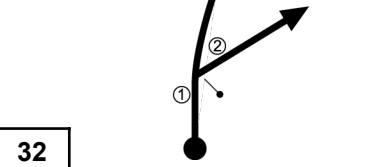


TC SS CHP PC	<b>606</b>	SIERRA DE LOBOS (NORTE)	DIST.	<b>606</b>
	<b>606a</b>	ENTRADA A SERVICIO EN ZOOLOGICO DE LEÓN	<b>27.33 km</b>	
<b>606</b>	<b>SIERRA DE LOBOS I</b>		PROM. • AVERAGE <b>52.90 km/h</b>	TIME TIEMPO <b>00:31</b>

DISTANCIA • DISTANCE		DIRECCIÓN DIRECTION	INFORMACIÓN INFORMATION	DIST. REG. TO GO
TOTAL	PARC. • PART.			
15.87	2.39			11.46
17.97	2.10			9.36
18.25	0.28			9.08
18.69	0.44			8.64
19.31	0.62			8.02
19.59	0.28			7.74
19.68	0.09			7.65
19.89	0.21			7.44

TC SS CHP PC	606	SIERRA DE LOBOS (NORTE)	DIST.	606	
	606a	ENTRADA A SERVICIO EN ZOOLOGICO DE LEÓN	27.33 km		
606		TRAMO CRONOMETRADO / SPECIAL STAGE	PROM. • AVERAGE	TIME TIEMPO	
		SIERRA DE LOBOS I	12.03 km	52.90 km/h	00:31

DISTANCIA • DISTANCE		DIRECCIÓN	INFORMACIÓN	DIST. REG.
TOTAL	PARC. • PART.	DIRECCION	INFORMATION	TO GO
20.11	0.22	 17	<input checked="" type="checkbox"/> Dulcerias GABY  6 Topes en los proximos 2 km. 6 Speedbumps in the next 2 km.	7.22
20.73	0.62	 18	① 	6.60
21.26	0.53	 19	 GAS ① 	6.07
21.89	0.63	 20	① 	5.44
22.12	0.23	 21	① 	5.21
22.32	0.20	 22	① 	5.01
22.89	0.57	 23	<input checked="" type="checkbox"/> FIRST CASH ① 	4.44
23.06	0.17	 24		4.27

TC SS CHP PC	606	SIERRA DE LOBOS (NORTE)	DIST.	606	
	606a	ENTRADA A SERVICIO EN ZOOLOGICO DE LEÓN	27.33 km		
TRAMO CRONOMETRADO / SPECIAL STAGE			PROM. • AVERAGE	TIME	
606	SIERRA DE LOBOS I		12.03 km	52.90 km/h	00:31

DISTANCIA • DISTANCE		DIRECCIÓN	INFORMACIÓN	DIST. REG.
TOTAL	PARC. • PART.	DIRECTION	INFORMATION	TO GO
23.26	0.20			4.07
23.54	0.28			3.79
23.70	0.16			3.63
24.07	0.37			3.26
24.43	0.36			2.90
24.87	0.44			2.46
25.28	0.41			2.05
25.51	0.23		 	1.82

TC SS CHP PC	606	SIERRA DE LOBOS (NORTE)	DIST.	606
	606a	ENTRADA A SERVICIO EN ZOOLOGICO DE LEÓN	27.33 km	
606		TRAMO CRONOMETRADO / SPECIAL STAGE SIERRA DE LOBOS I	PROM. • AVERAGE 12.03 km 52.90 km/h	TIME TIEMPO 00:31

DISTANCIA • DISTANCE		DIRECCIÓN DIRECTION	INFORMACIÓN INFORMATION	DIST. REG. TO GO
TOTAL	PARC. • PART.			
25.75	0.24			1.58
25.89	0.14			1.44
26.03	0.14			1.30
26.55	0.52			0.78
26.91	0.36			0.42
27.26	0.35			0.07
27.33	0.07		 Entrada al estacionamiento del zoológico. Zoo parking entrance.	0.00

**ENTRADA A SERVICIO EN  
ZOOLOGICO DE LEÓN**

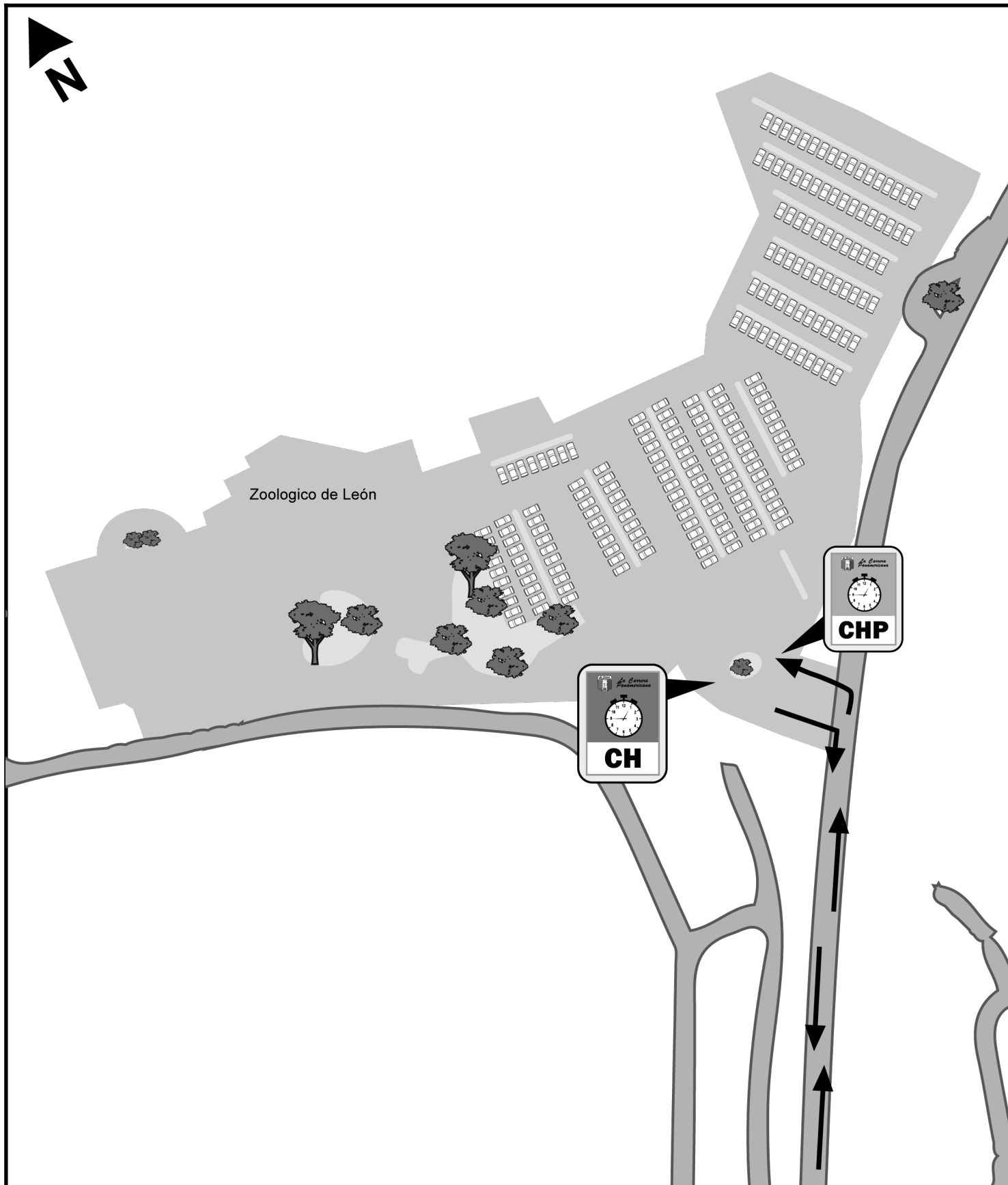
**SERVICIO**

*SERVICE*

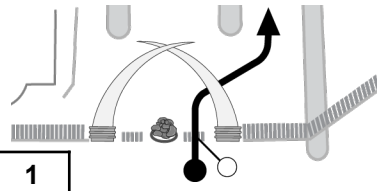

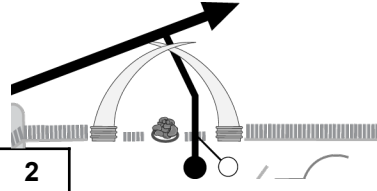

**CHP**

**606a**

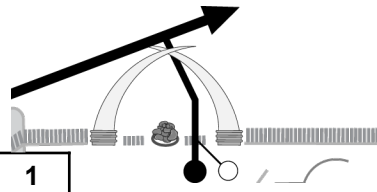


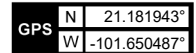
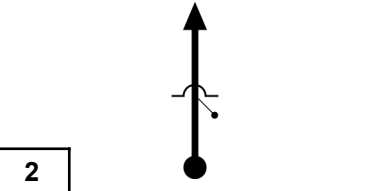
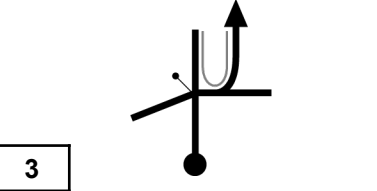
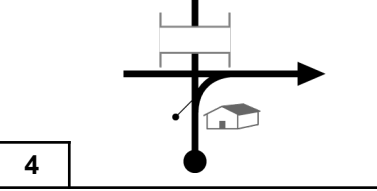

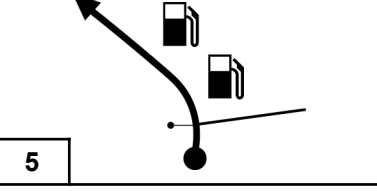

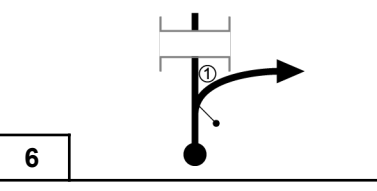

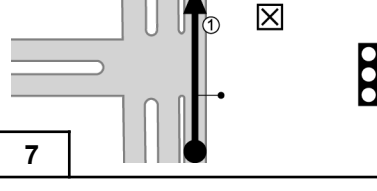


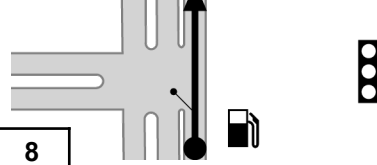

*PC*



CHP PC CH TC	<b>606a</b>	ENTRADA A SERVICIO EN ZOOLOGICO DE LEÓN	DIST.	<b>606</b>
	<b>606b</b>	SALIDA DE SERVICIO EN ZOOLOGICO DE LEÓN	<b>0.00 km</b>	
TRAMO CRONOMETRADO / SPECIAL STAGE			PROM. • AVERAGE	TIME TIEMPO
			<b>0.00 km/h</b>	<b>01:00</b>

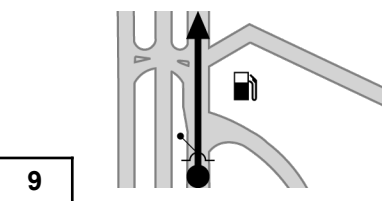
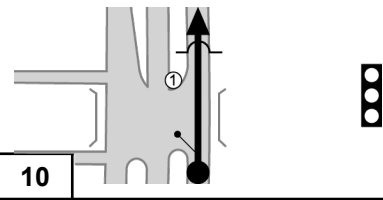

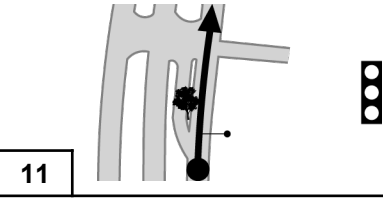
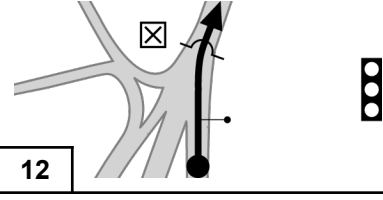
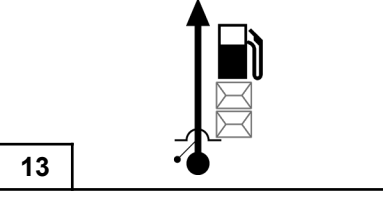

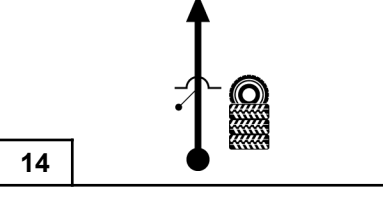
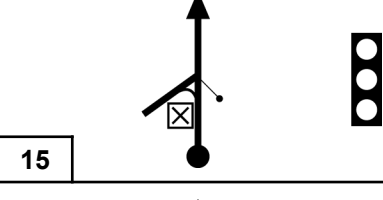
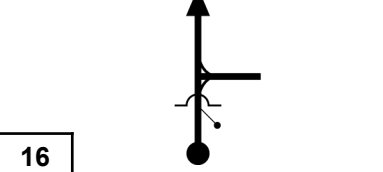
DISTANCIA • DISTANCE		DIRECCIÓN	INFORMACIÓN	DIST. REG.
TOTAL	PARC. • PART.	DIRECTION	INFORMATION	TO GO
0.00	0.00	 <p>1</p>	 <p><b>CHP</b></p> <p>Entrada al estacionamiento del zoológico. Zoo parking entrance.</p> <p>GPS N 21.181942° W -101.650293°</p>	0.00
0.00	0.00	 <p>2</p>	 <p><b>CH</b></p> <p>Salida del estacionamiento del zoológico. Zoo parking exit.</p> <p>GPS N 21.181943° W -101.650487°</p>	0.00

CH TC CH TC	<b>606b</b>	SALIDA DE SERVICIO EN ZOOLOGICO DE LEÓN	DIST.	<b>606</b>
	<b>607</b>	SIERRA DE LOBOS (SUR)	<b>13.20 km</b>	
TRAMO CRONOMETRADO / SPECIAL STAGE			PROM. • AVERAGE	TIME TIEMPO
			<b>28.29 km/h</b>	<b>00:28</b>

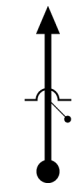
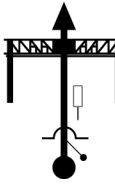

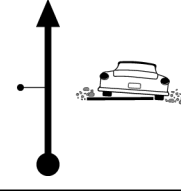



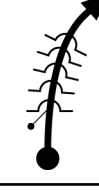
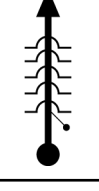
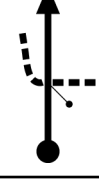




DISTANCIA • DISTANCE		DIRECCIÓN	INFORMACIÓN	DIST. REG.
TOTAL	PARC. • PART.	DIRECTION	INFORMATION	TO GO
0.00	0.00		 <p>Salida del estacionamiento del zoológico. Zoo parking exit.</p>  	13.20
0.42	0.42		<p>3 Topes en próximos 400m. 3 Speedbumps in the next 400m.</p>	12.78
1.28	0.86			11.92
1.37	0.09		 <p>Escuela "Motivare" "Motivare" School</p>	11.83
1.77	0.40		 <p>GAS</p>	11.43
2.09	0.32			11.11
2.45	0.36		<p><input checked="" type="checkbox"/> elektra</p>  	10.75
3.03	0.58		 <p>GAS</p>	10.17



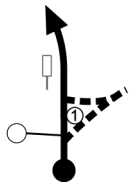



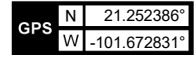
CH TC CH TC	<b>606b</b>	SALIDA DE SERVICIO EN ZOOLOGICO DE LEÓN	DIST.	<b>606</b>
	<b>607</b>	SIERRA DE LOBOS (SUR)	<b>13.20 km</b>	
TRAMO CRONOMETRADO / SPECIAL STAGE			PROM. • AVERAGE	TIME TIEMPO
			<b>28.29 km/h</b>	<b>00:28</b>

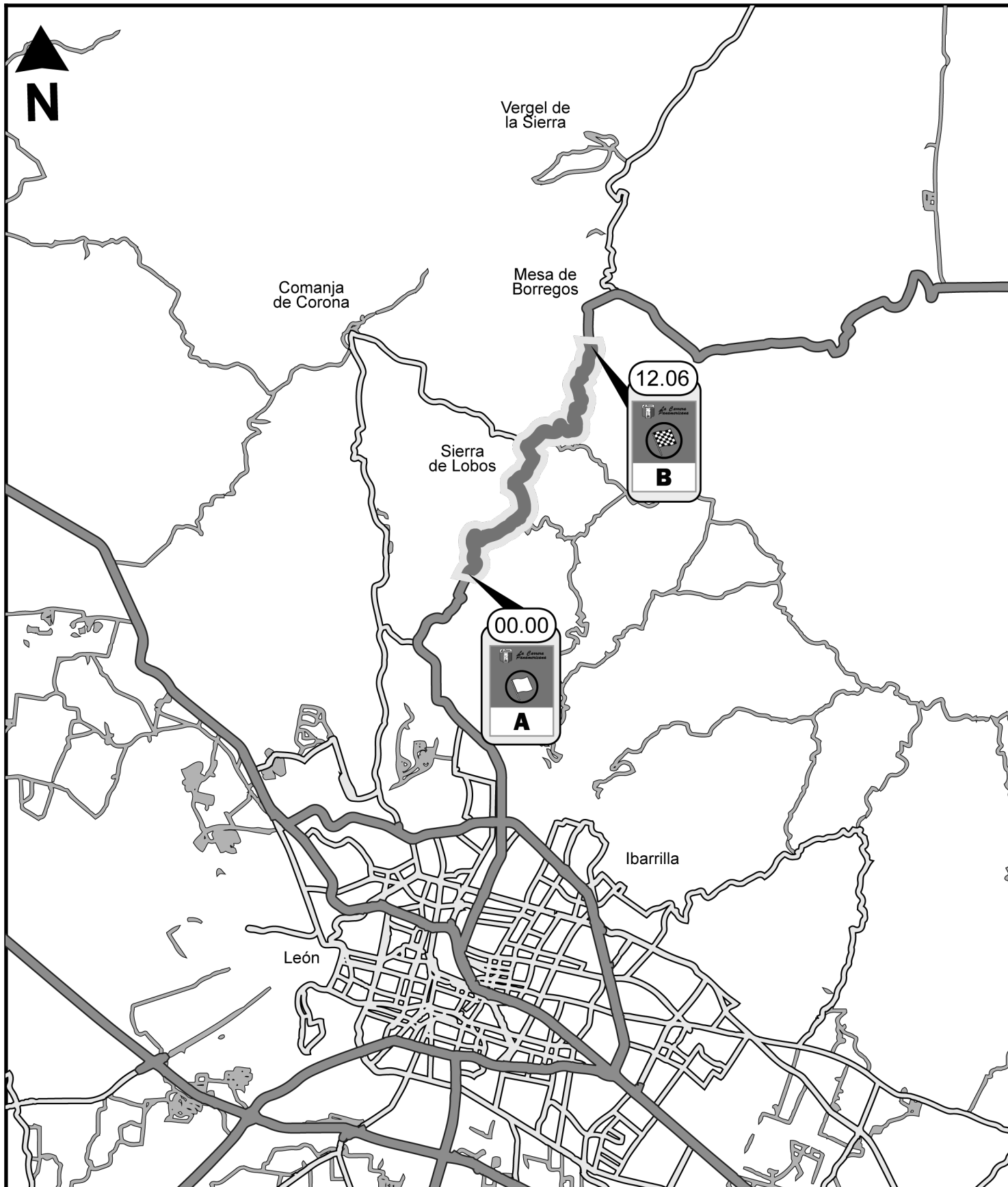
DISTANCIA • DISTANCE		DIRECCIÓN	INFORMACIÓN	DIST. REG.
TOTAL	PARC. • PART.	DIRECCION	INFORMATION	TO GO
4.03	1.00			9.17
4.61	0.58			8.59
4.98	0.37			8.22
5.24	0.26		<input checked="" type="checkbox"/> Dulcerias GABY	7.96
5.52	0.28			7.68
5.82	0.30			7.38
6.06	0.24		<input checked="" type="checkbox"/> ESTACIÓN DE POLICIA	7.14
6.69	0.63			6.51

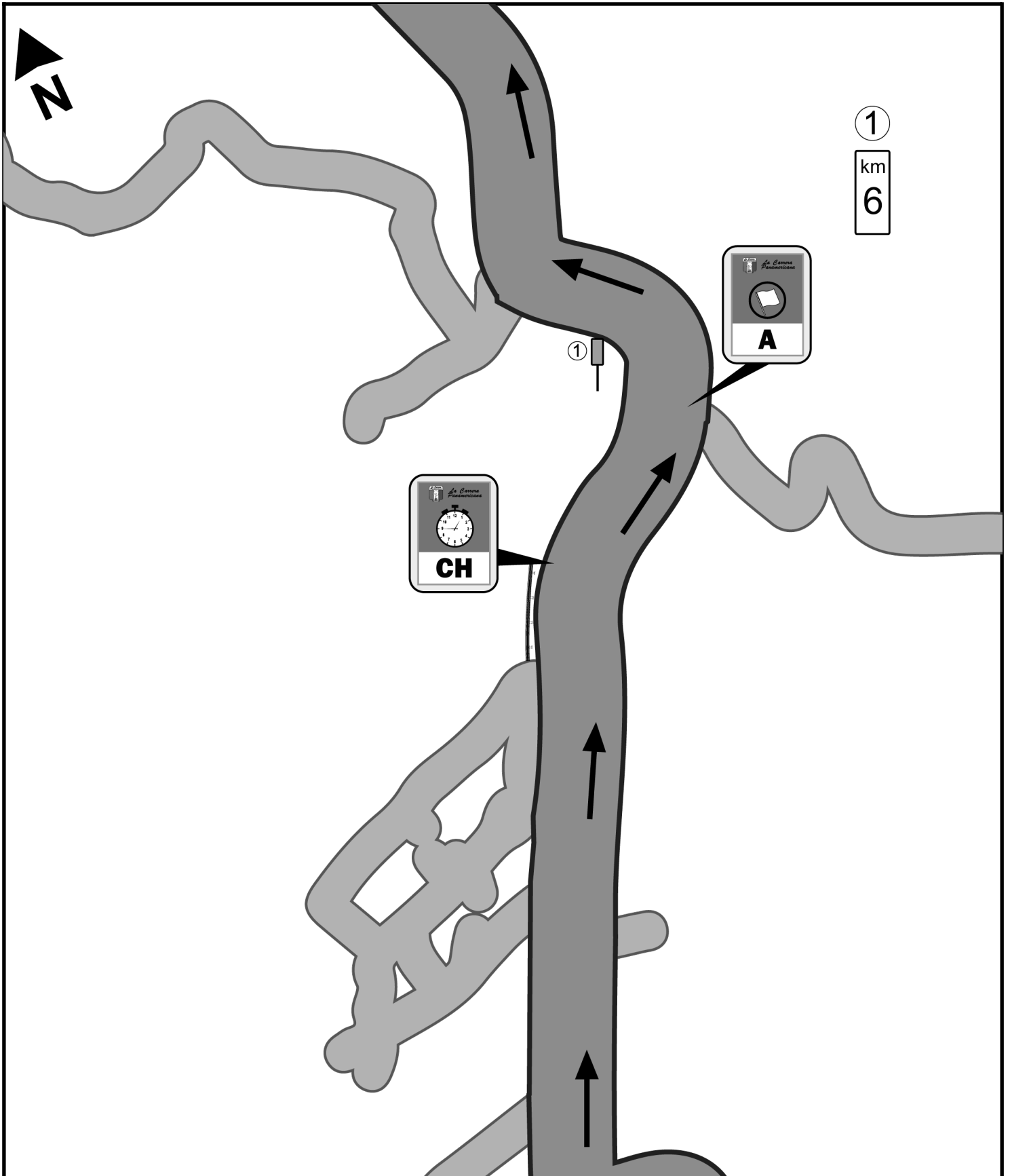
CH TC CH TC	<b>606b</b>	SALIDA DE SERVICIO EN ZOOLOGICO DE LEÓN	DIST.	<b>606</b>
	<b>607</b>	SIERRA DE LOBOS (SUR)	<b>13.20 km</b>	
TRAMO CRONOMETRADO / SPECIAL STAGE			PROM. • AVERAGE	TIME TIEMPO
			<b>28.29 km/h</b>	<b>00:28</b>

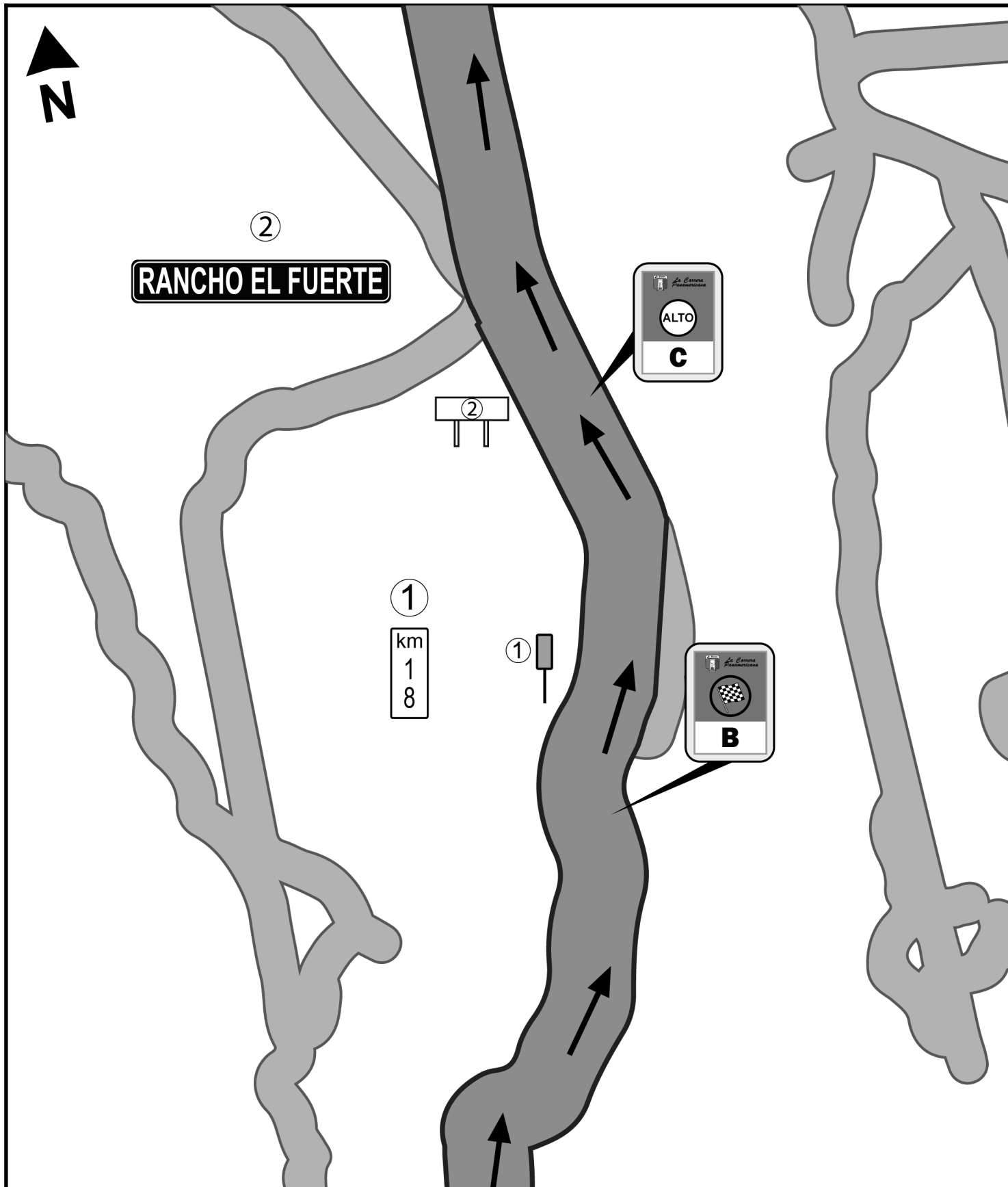
DISTANCIA • DISTANCE		DIRECCIÓN DIRECTION	INFORMACIÓN INFORMATION	DIST. REG. TO GO				
TOTAL	PARC. • PART.							
7.15	0.46	 17		6.05				
7.40	0.25	 18		5.80				
9.14	1.74	 19	 <b>Piso malo</b> <i>Rough road.</i>	4.06				
9.50	0.36	 20		3.70				
11.80	2.30	 21	<b>Multiples topes.</b> <i>Multiple speedbumps.</i>	1.40				
12.21	0.41	 22	<b>Multiples topes.</b> <i>Multiple speedbumps.</i>	0.99				
12.53	0.32	 23		0.67				
13.20	0.67	 24	 <b>CH</b> <b>Termina defensa/riel LI.</b> <i>End of armco barrier left side.</i>  <table border="1"><tr><td>N</td><td>21.251565°</td></tr><tr><td>W</td><td>-101.673971°</td></tr></table> 	N	21.251565°	W	-101.673971°	0.00
N	21.251565°							
W	-101.673971°							

CH TC CH TC	<b>606b</b>	SALIDA DE SERVICIO EN ZOOLOGICO DE LEÓN	DIST.		<b>606</b>
	<b>607</b>	SIERRA DE LOBOS (SUR)	<b>13.20 km</b>		
TRAMO CRONOMETRADO / SPECIAL STAGE			PROM. • AVERAGE	TIME TIEMPO	<b>00:28</b>
			<b>28.29 km/h</b>		

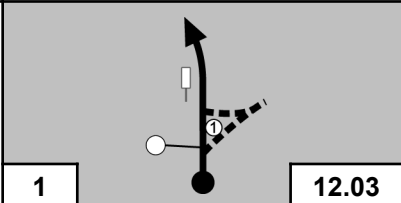

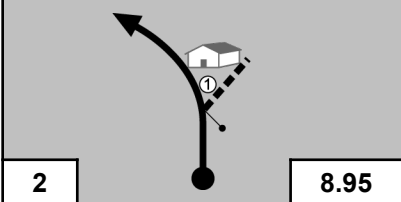

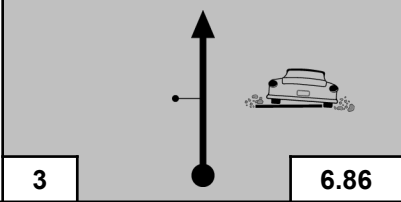

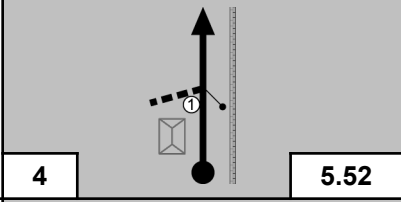

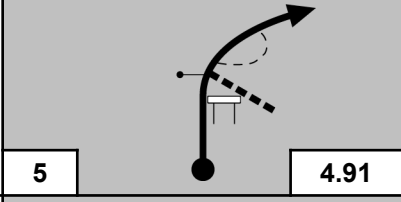
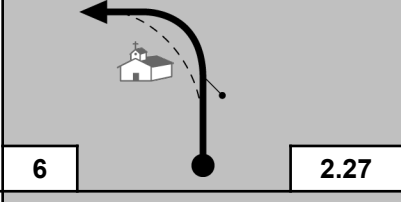
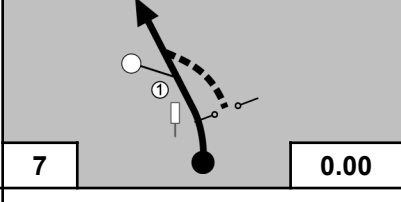

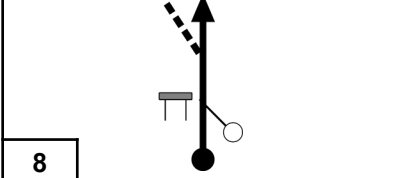
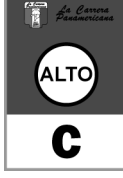
DISTANCIA • DISTANCE		DIRECCIÓN	INFORMACIÓN	DIST. REG.
TOTAL	PARC. • PART.	DIRECTION	INFORMATION	TO GO
<b>13.36</b>	<b>0.16</b>		 <b>A</b> <b>Entrada de tierra LD.</b> <i>Dirt entrance right side.</i>  (Cascos y cinturones) <i>(Helmets and seatbelts)</i>	 
	<b>25</b>			







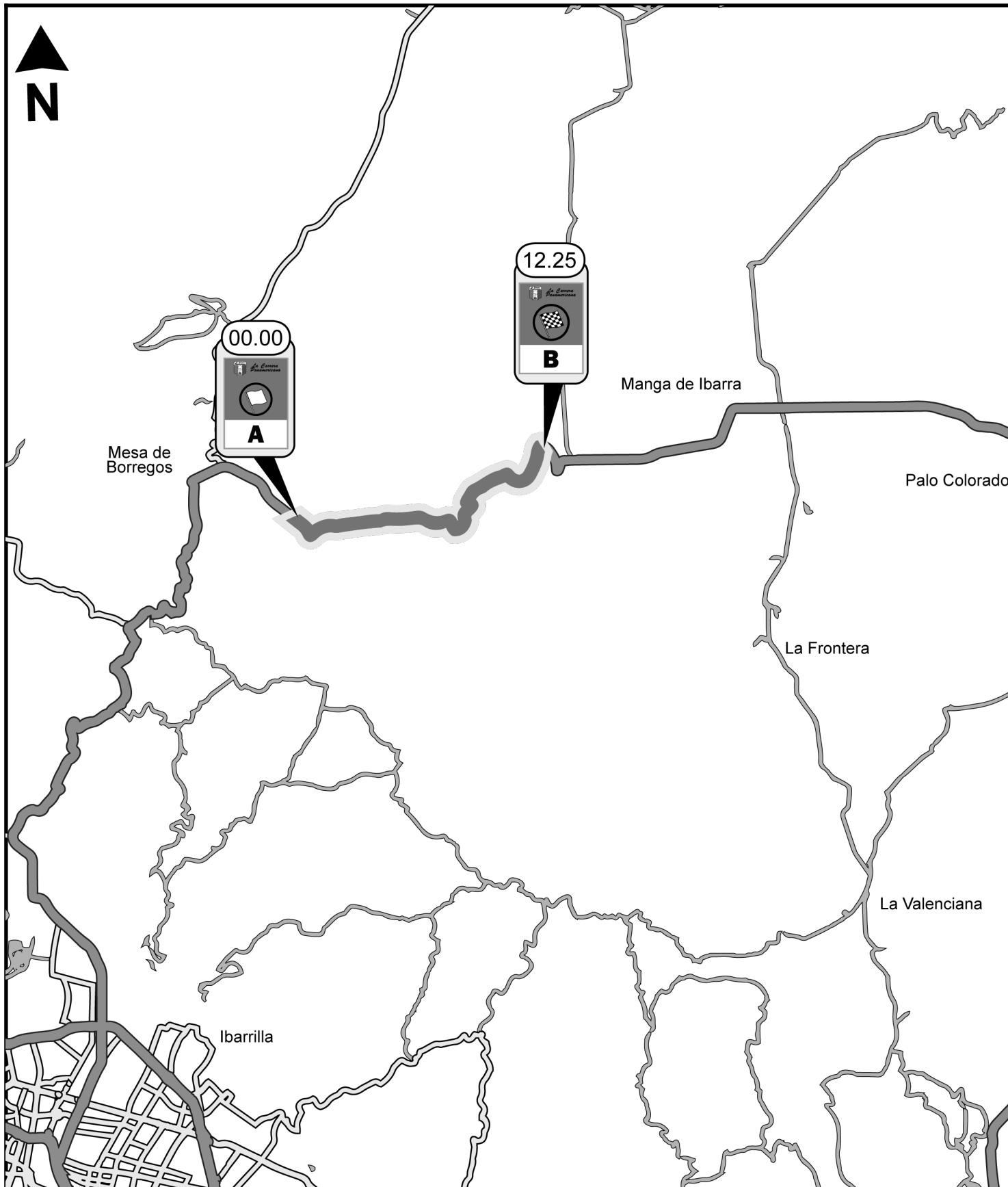
TC SS CH TC	607	SIERRA DE LOBOS (SUR)	DIST.	607	
	608	SAN JOSÉ DEL TANQUE (OESTE)	17.72 km		
TRAMO CRONOMETRADO / SPECIAL STAGE			PROM. • AVERAGE	TIME	
607	SIERRA DE LOBOS II		12.03 km	62.54 km/h	00:17

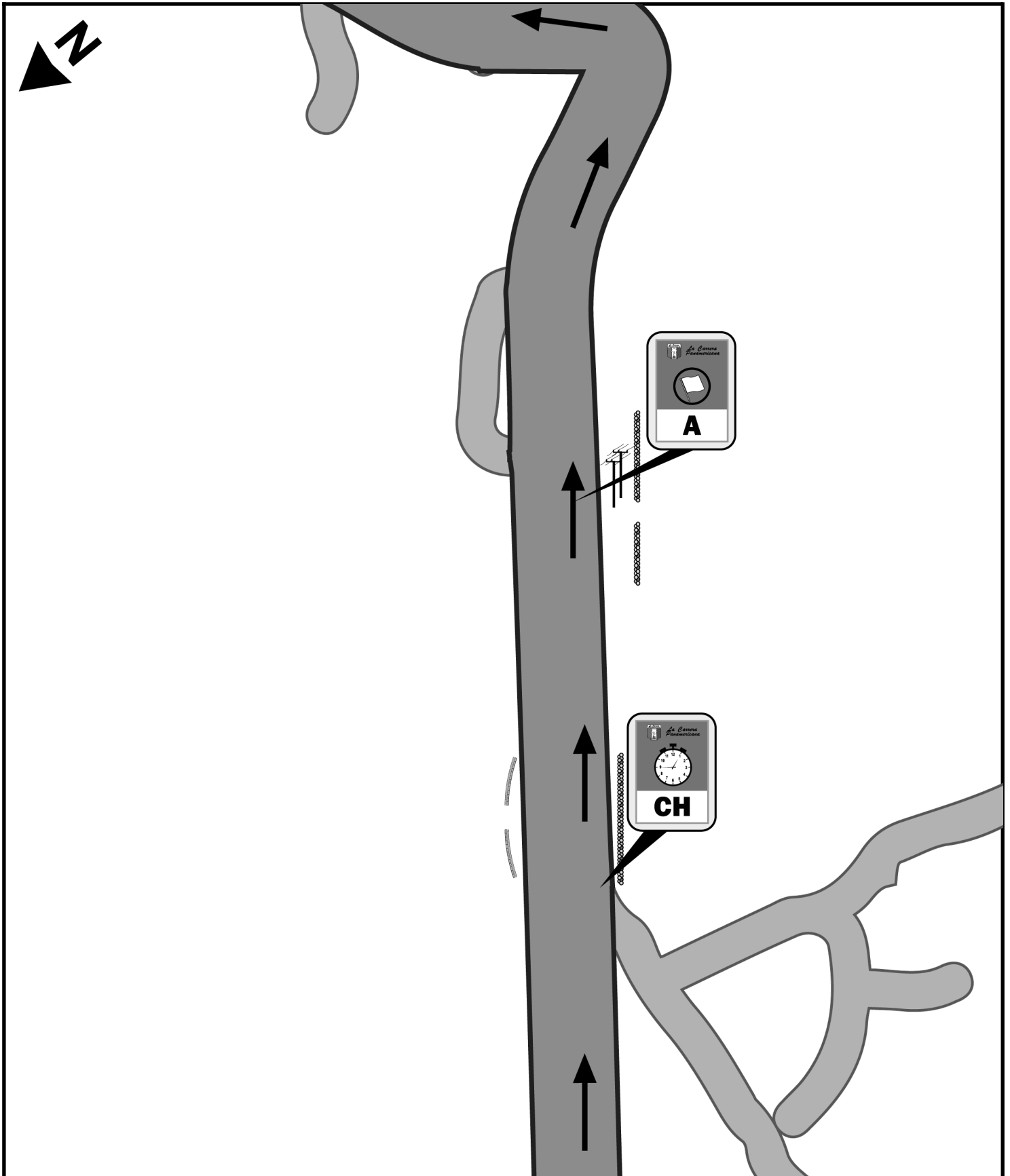
DISTANCIA • DISTANCE		DIRECCIÓN	INFORMACIÓN	DIST. REG.
TOTAL	PARC. • PART.	DIRECTION	INFORMATION	TO GO
0.00	0.00	 1 12.03	 <p><b>Entrada de tierra LD.</b> <i>Dirt entrance right side.</i></p> <p>(Cascos y cinturones) <i>(Helmets and seatbelts)</i></p> <p>HACIENDA LA MESA DE LA VIRGEN km 6</p> <p>GPS N 21.252386° W -101.672831°</p>	17.72
3.08	3.08	 2 8.95		14.64
5.17	2.09	 3 6.86	 <p><b>Piso malo.</b> <i>Rough road.</i></p>	12.55
6.51	1.34	 4 5.52		11.21
7.12	0.61	 5 4.91		10.60
9.76	2.64	 6 2.27		7.96
12.03	2.27	 7 0.00	 <p><b>Junto a letrero 60 km/h (invertido).</b> <i>Next to 60 km/h sign (facing other way).</i></p> <p>4G</p> <p>km 1 8</p> <p>GPS N 21.318254° W -101.634527°</p>	5.69
12.47	0.44	 8 0.00	 <p><b>ALTO</b></p> <p><b>Letrero LI.</b> <i>Sign on left side.</i></p> <p><b>RANCHO EL FUERTE</b></p> <p>GPS N 21.322110° W -101.634780°</p>	5.25

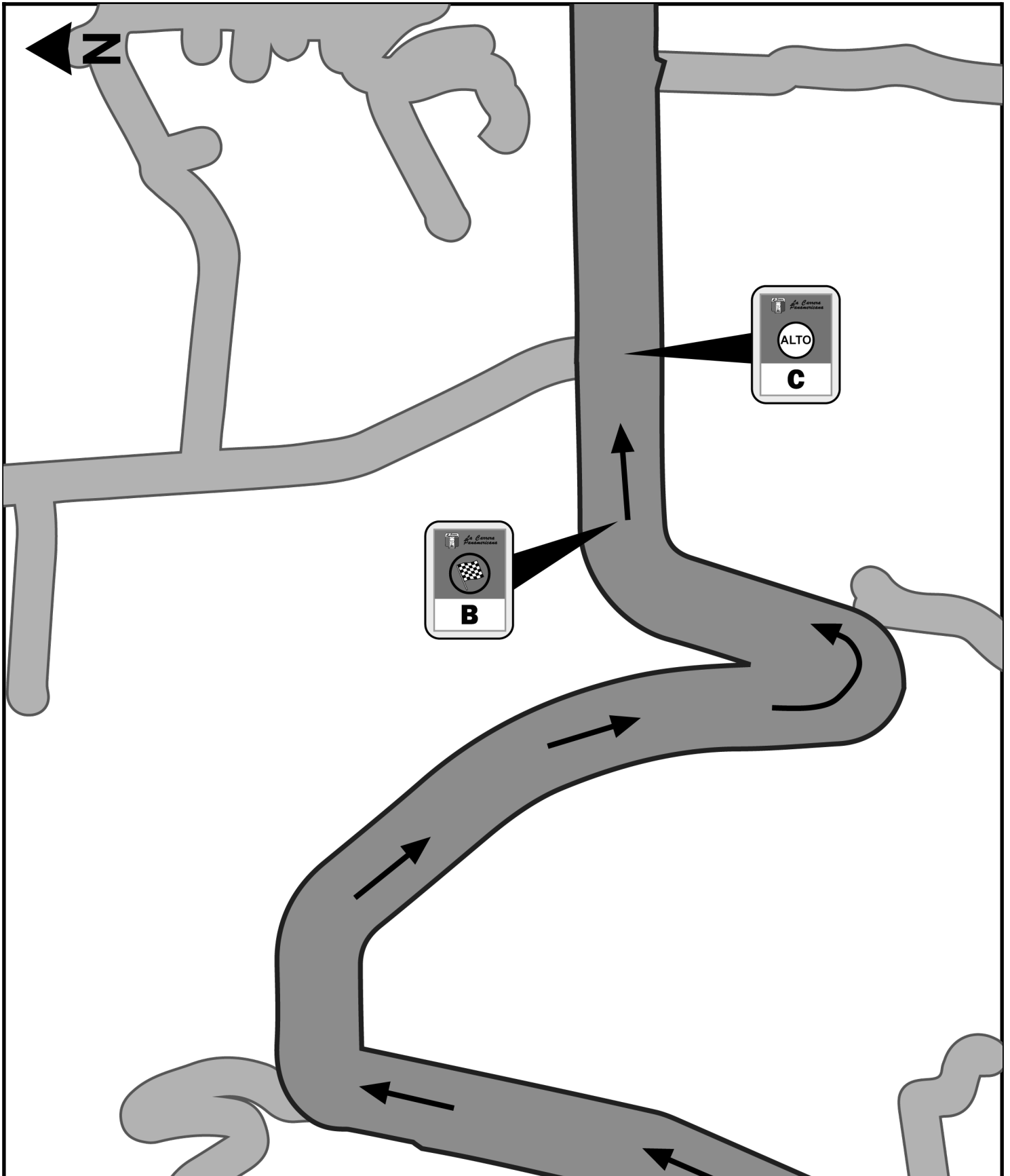
TC SS CH TC	<b>607</b>	SIERRA DE LOBOS (SUR)	DIST.	<b>607</b>	
	<b>608</b>	SAN JOSÉ DEL TANQUE (OESTE)	<b>17.72 km</b>		
TRAMO CRONOMETRADO / SPECIAL STAGE			PROM. • AVERAGE	TIME TIEMPO	
<b>607</b>	<b>SIERRA DE LOBOS II</b>		<b>12.03 km</b>	<b>62.54 km/h</b>	<b>00:17</b>

DISTANCIA • DISTANCE		DIRECCIÓN DIRECTION	INFORMACIÓN INFORMATION	DIST. REG. TO GO
TOTAL	PARC. • PART.			
14.83	2.36			2.89
17.72	2.89			0.00
17.87	0.15			

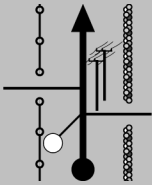


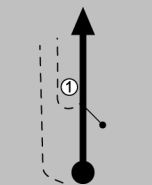
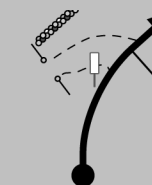

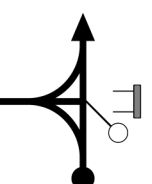


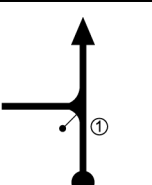



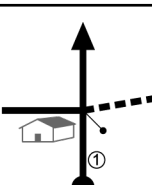

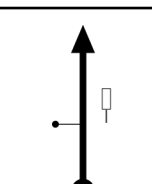









TC SS CH TC	608	SAN JOSÉ DEL TANQUE (OESTE)	DIST.	608	
	609	LOS REYES (OESTE)	24.91 km		
TRAMO CRONOMETRADO / SPECIAL STAGE			PROM. • AVERAGE	TIME TIEMPO	
608	SAN JOSÉ DEL TANQUE II		12.15 km	67.94 km/h	00:22

DISTANCIA • DISTANCE		DIRECCIÓN	INFORMACIÓN	DIST. REG.
TOTAL	PARC. • PART.	DIRECTION	INFORMATION	TO GO
0.00	0.00	 1 12.15	 <b>A</b> Entrada empedrada LD, dos postes muy cercanos. <i>Cobblestone entrance right side, two utility poles close together.</i>  (Cascos y cinturones) (Helmets and seatbelts) GPS N 21.320937° W -101.602833°	24.91
10.39	10.39	 2 1.76	① <i>Las Margaritas</i>	14.52
12.15	1.76	 3 0.00	 <b>B</b> Al final de claro LI, después de mojonera km 36. <span style="border: 1px solid black; padding: 2px;">km 3 6</span> <i>At the end of clearing on the left, after 36th km marker.</i> GPS N 21.341096° W -101.527501°	12.76
12.38	0.23	 4	 <b>C</b> En entronque, frente a letrero LD. <i>At junction, by signs on right side.</i>  GPS N 21.342168° W -101.524501°	12.53
13.03	0.65	 5	① 	11.88
18.22	5.19	 6	 Curva con varias cruces. <i>Curve with several crosses.</i>	6.69
19.95	1.73	 7	① 	4.96
23.21	3.26	 8		1.70

TC SS CH TC	608	SAN JOSÉ DEL TANQUE (OESTE)	DIST.		608
	609	LOS REYES (OESTE)	24.91 km		
TRAMO CRONOMETRADO / SPECIAL STAGE			PROM. • AVERAGE	TIME TIEMPO	00:22
608	SAN JOSÉ DEL TANQUE II		12.15 km	67.94 km/h	

DISTANCIA • DISTANCE		DIRECCIÓN DIRECTION	INFORMACIÓN INFORMATION	DIST. REG. TO GO
TOTAL	PARC. • PART.			
24.91	1.70		<p>Camino de tierra LI. Dirt path on left side.</p>	0.00
	9			
25.16	0.25		<p>Camino ancho de tierra LD, después de "Hotel Restaurant Bremen" LI. Wide dirt road right side, after "Hotel Restaurant Bremen" on left side.</p>	
	10			

# LOS REYES II

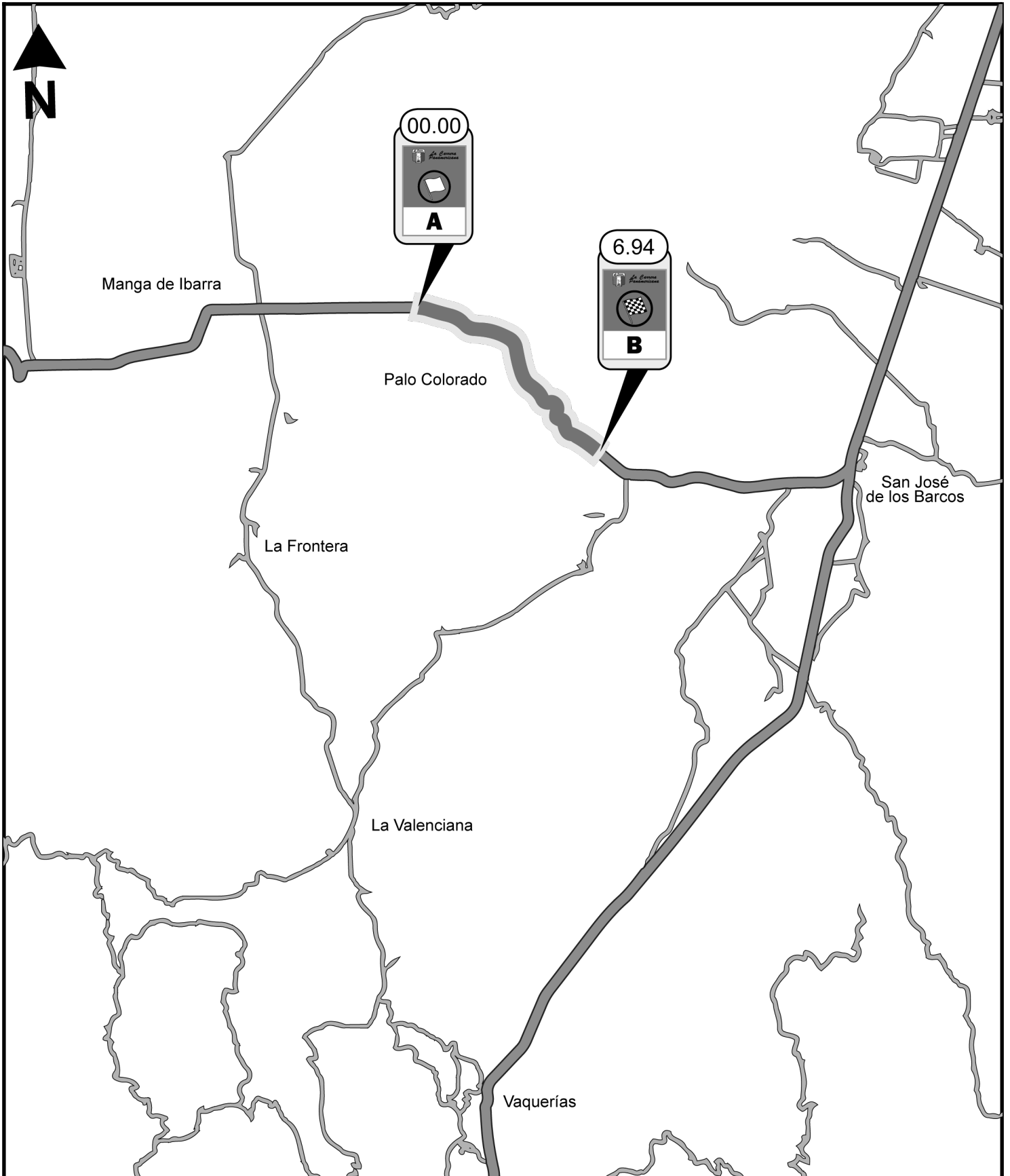
TRAMO CRONOMETRADO

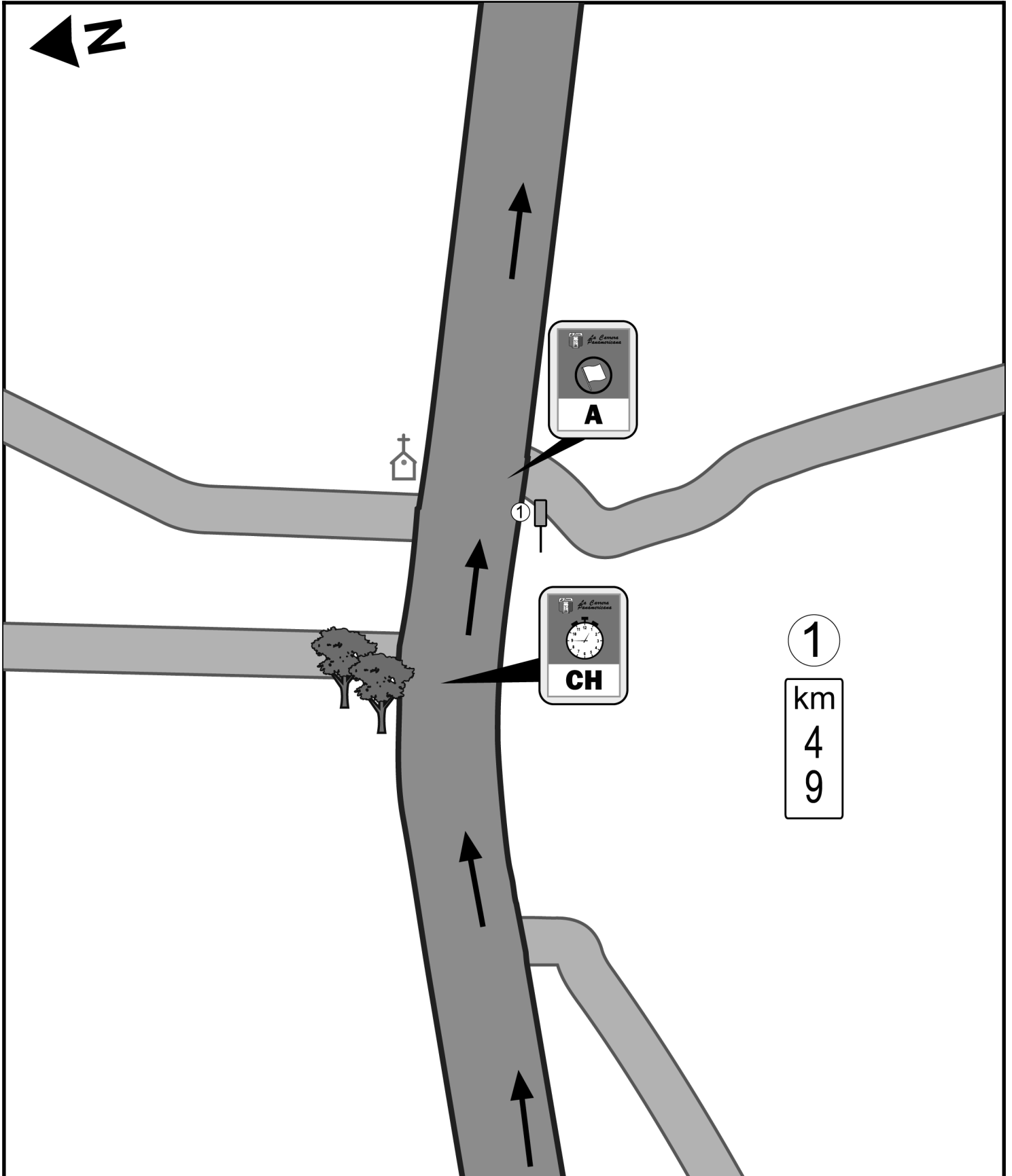
TC

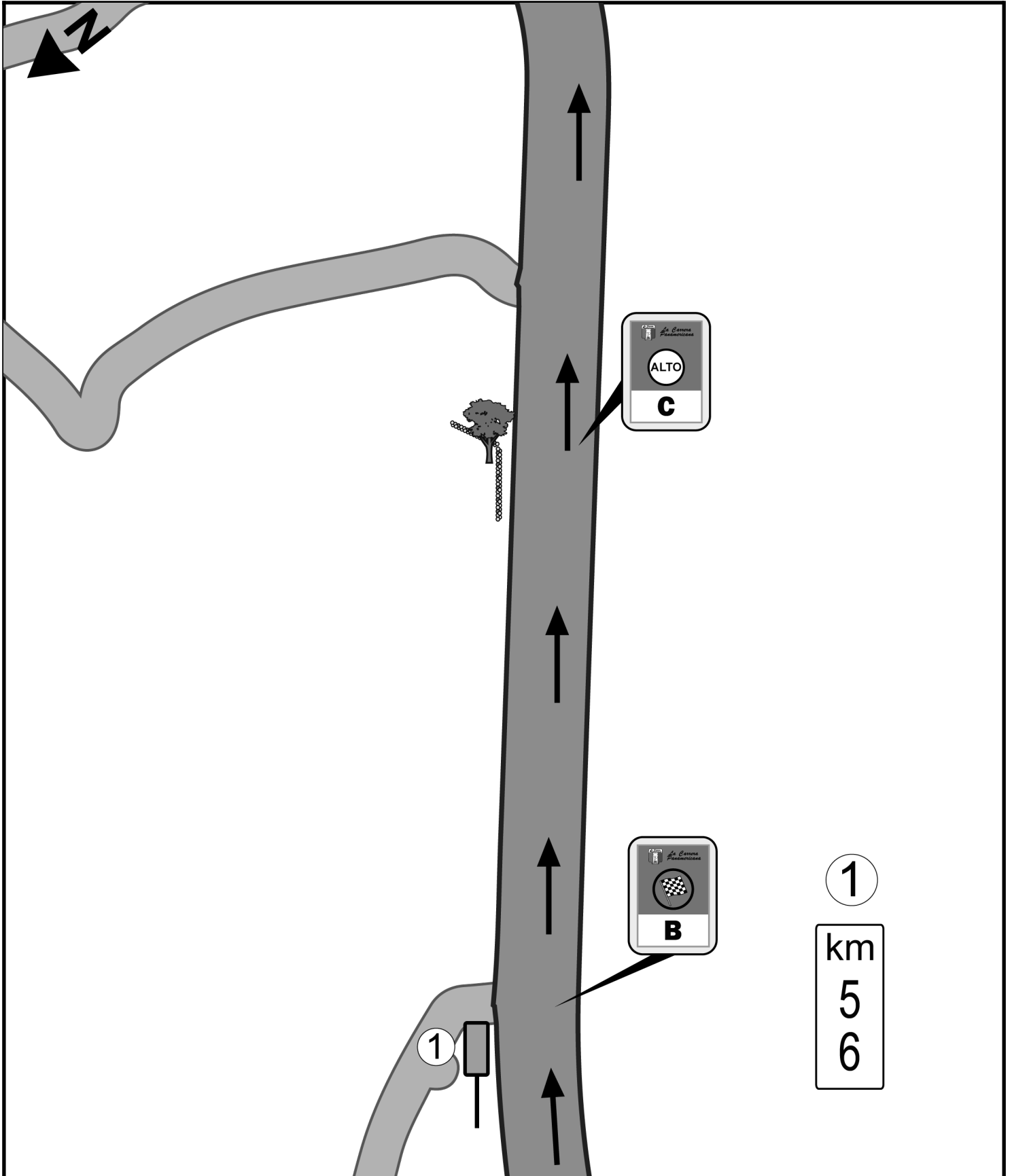
609

SPECIAL STAGE

SS

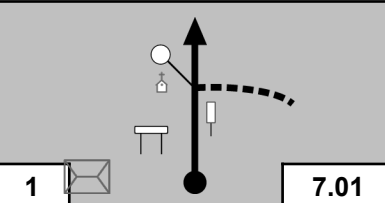

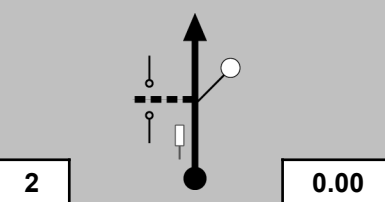

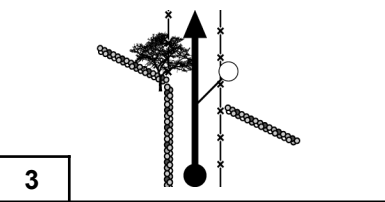

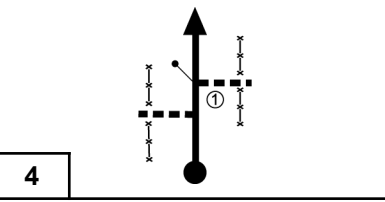
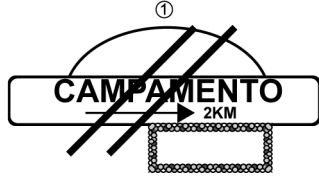
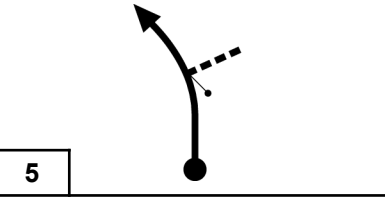
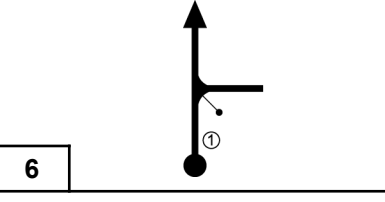
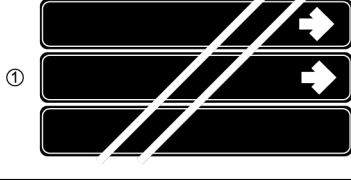
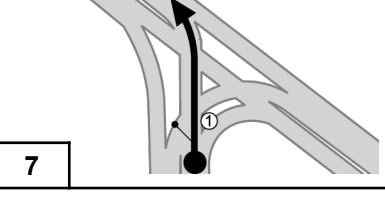
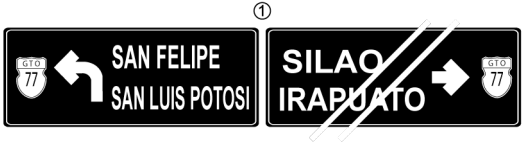
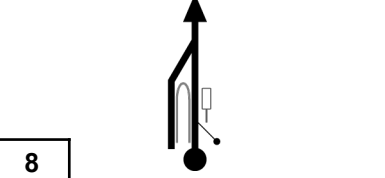







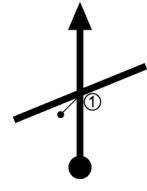

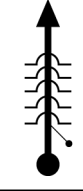
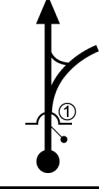

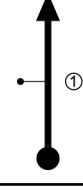

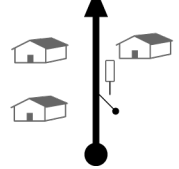



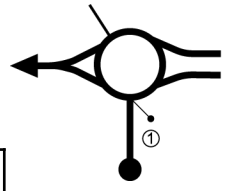






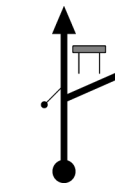

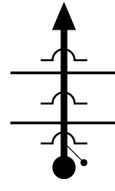

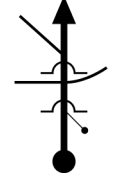
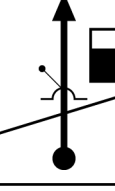

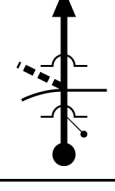







TC SS CHP PC	<b>609</b>	LOS REYES (OESTE)	DIST.	<b>609</b>	
	<b>609a</b>	ARCO DE META PLAZA EXEDRA, AGS.	<b>182.07 km</b>		
TRAMO CRONOMETRADO / SPECIAL STAGE			PROM. • AVERAGE	TIME TIEMPO	
<b>609</b>	<b>LOS REYES II</b>		<b>7.01 km</b>	<b>80.92 km/h</b>	<b>02:15</b>

DISTANCIA • DISTANCE		DIRECCIÓN DIRECTION	INFORMACIÓN INFORMATION	DIST. REG. TO GO
TOTAL	PARC. • PART.			
0.00	0.00		 <p><b>Camino ancho de tierra LD, después de "Hotel Restaurant Bremen" LI.</b> Wide dirt road right side, after "Hotel Restaurant Bremen" on left side. (Cascos y cinturones) (Helmets and seatbelts)</p> <p>km 49</p> <p>GPS N 21.353589° W -101.401489°</p>	182.07
7.01	7.01		 <p><b>Entrada de tierra LI después de mojonera km56.</b> Dirt entrance after 56th km marker.</p> <p>km 56</p> <p>GPS N 21.317165° W -101.355456°</p>	175.06
7.82	0.81		 <p><b>Al final de barda de piedra, frente a árbol grande LI.</b> At the end of stone fence, next to big tree on the left.</p> <p>GPS N 21.312564° W -101.349596°</p>	174.25
8.03	0.21		 <p>km 57</p>	174.04
8.46	0.43			173.61
13.48	5.02			168.59
15.32	1.84			166.75
15.70	0.38		 <p>km 54</p>	166.37

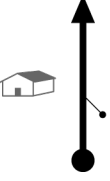

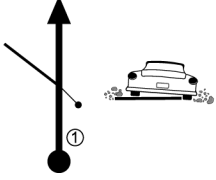


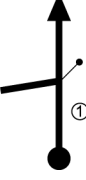

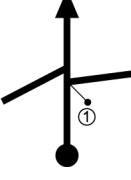

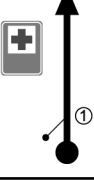


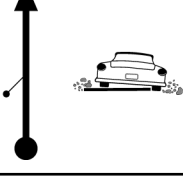

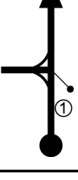




TC SS CHP PC	609	LOS REYES (OESTE)	DIST.	609	
	609a	ARCO DE META PLAZA EXEDRA, AGS.	182.07 km		
TRAMO CRONOMETRADO / SPECIAL STAGE			PROM. • AVERAGE	TIME TIEMPO	
609	LOS REYES II		7.01 km	80.92 km/h	02:15

DISTANCIA • DISTANCE		DIRECCIÓN DIRECTION	INFORMACIÓN INFORMATION	DIST. REG. TO GO
TOTAL	PARC. • PART.			
24.96	9.26	 9		157.11
25.29	0.33	 10		156.78
28.90	3.61	 11	Multiples topes. Multiple speedbumps.	153.17
29.87	0.97	 12	 Multiples topes antes de entronque peligroso. Multiple speedbumps before a dangerous junction.	152.20
30.36	0.49	 13		151.71
33.73	3.37	 14	Entrando a zona urbana de San Felipe. Entering the urban area of San Felipe. 	148.34
34.41	0.68	 15		147.66
34.59	0.18	 16		147.48 

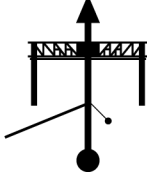
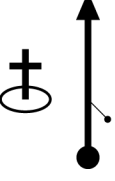
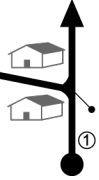

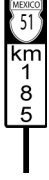



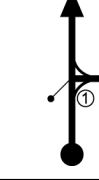



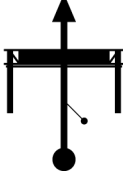

TC SS CHP PC	609	LOS REYES (OESTE)	DIST.	609	
	609a	ARCO DE META PLAZA EXEDRA, AGS.	182.07 km		
TRAMO CRONOMETRADO / SPECIAL STAGE			PROM. • AVERAGE	TIME TIEMPO	
609	LOS REYES II		7.01 km	80.92 km/h	02:15

DISTANCIA • DISTANCE		DIRECCIÓN DIRECTION	INFORMACIÓN INFORMATION	DIST. REG. TO GO	
TOTAL	PARC. • PART.				
34.73	0.14			147.34	
34.81	0.08			147.26	
35.02	0.21			147.05	
35.16	0.14			146.91	
35.32	0.16			146.75	
35.57	0.25			146.50	
37.30	1.73		 Escuelas preparatorias. High schools.  Cervecería Modelo		144.77
45.60	8.30		 Escuela Primaria Elementary School		136.47

TC SS CHP PC	<b>609</b>	LOS REYES (OESTE)	DIST.	<b>609</b>	
	<b>609a</b>	ARCO DE META PLAZA EXEDRA, AGS.	<b>182.07 km</b>		
TRAMO CRONOMETRADO / SPECIAL STAGE			PROM. • AVERAGE	TIME TIEMPO	
<b>609</b>	<b>LOS REYES II</b>		<b>7.01 km</b>	<b>80.92 km/h</b>	<b>02:15</b>

DISTANCIA • DISTANCE		DIRECCIÓN DIRECTION	INFORMACIÓN INFORMATION	DIST. REG. TO GO
TOTAL	PARC. • PART.			
46.02	0.42	 25	 Escuela Primaria Elementary School	136.05
54.92	8.90	 26	  Piso malo próximos 6 km. Rough road next 6 km.	127.15
58.39	3.47	 27		123.68
61.52	3.13	 28		120.55
63.78	2.26	 29	 Centro de Salud Clinic 	118.29
66.43	2.65	 30	 Piso malo en los próximos 13 km. Rough road for the next 13 km.	115.64
68.33	1.90	 31		113.74
70.22	1.89	 32	 Escuela secundaria Middle school 	111.85

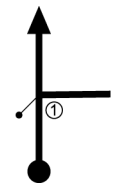



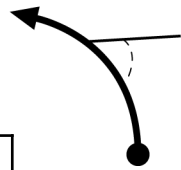



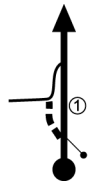

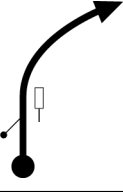


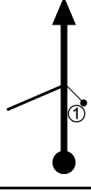




TC SS CHP PC	609	LOS REYES (OESTE)	DIST.	609	
	609a	ARCO DE META PLAZA EXEDRA, AGS.	182.07 km		
TRAMO CRONOMETRADO / SPECIAL STAGE			PROM. • AVERAGE	TIME	
609	LOS REYES II		7.01 km	80.92 km/h	02:15

DISTANCIA • DISTANCE		DIRECCIÓN DIRECTION	INFORMACIÓN INFORMATION	DIST. REG. TO GO
TOTAL	PARC. • PART.			
71.84	1.62	 33		110.23
72.15	0.31	 34		109.92
77.19	5.04	 35	① INSPECCION DE GANADO A 150m	104.88
81.36	4.17	 36		100.71
82.04	0.68	 37	①  	100.03
82.49	0.45	 38	①  LAGUNA DE GPE. with arrow right and GTO shield" data-bbox="545 705 780 735"/>	99.58
84.15	1.66	 39	 Piso malo. Rough road.	97.92
85.51	1.36	 40		96.56

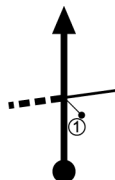

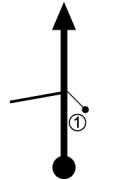

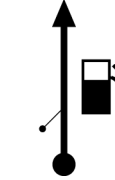


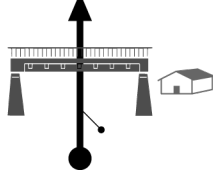

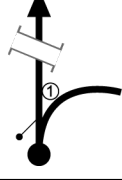




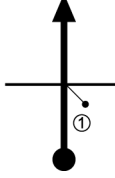



TC SS CHP PC	609	LOS REYES (OESTE)	DIST.	609	
	609a	ARCO DE META PLAZA EXEDRA, AGS.	182.07 km		
TRAMO CRONOMETRADO / SPECIAL STAGE			PROM. • AVERAGE	TIME TIEMPO	
609	LOS REYES II		7.01 km	80.92 km/h	02:15

DISTANCIA • DISTANCE		DIRECCIÓN DIRECTION	INFORMACIÓN INFORMATION	DIST. REG. TO GO
TOTAL	PARC. • PART.			
96.06	10.55	 41	<input checked="" type="checkbox"/> RASTRO MUNICIPAL	86.01
96.45	0.39	 42		85.62
96.62	0.17	 43		85.45
99.33	2.71	 44		82.74
99.56	0.23	 45	<input checked="" type="checkbox"/> GN GUARDIA NACIONAL ESTACIÓN OJUELOS	82.51
100.04	0.48	 46		82.03
105.50	5.46	 47	 ①	76.57
105.79	0.29	 48	 ①	76.28

TC SS CHP PC	609	LOS REYES (OESTE)	DIST.	609	
	609a	ARCO DE META PLAZA EXEDRA, AGS.	182.07 km		
TRAMO CRONOMETRADO / SPECIAL STAGE			PROM. • AVERAGE	TIME TIEMPO	
609	LOS REYES II		7.01 km	80.92 km/h	02:15





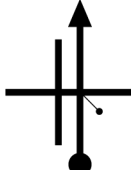
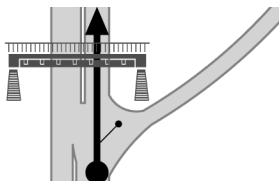

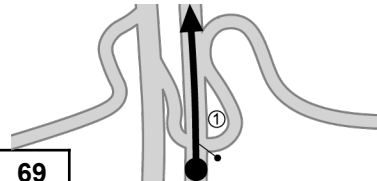



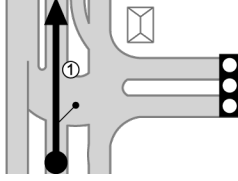

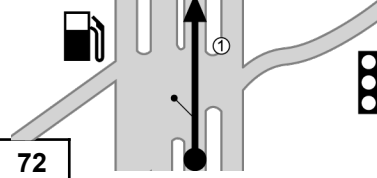


DISTANCIA • DISTANCE		DIRECCIÓN DIRECTION	INFORMACIÓN INFORMATION	DIST. REG. TO GO
TOTAL	PARC. • PART.			
112.57	6.78	 49	<sup>①</sup> 	69.50
117.60	5.03	 50	 Piso malo próximos 4 km. <i>Rough road next 4 km.</i>	64.47
125.98	8.38	 51		56.09
128.43	2.45	 52	 Hoyos próximos 17 km. <i>Potholes next 17 km.</i> 	53.64
131.69	3.26	 53	<sup>①</sup> 	50.38
133.44	1.75	 54	 Inicia zona de curvas. <i>Winding section begins.</i> 	48.63
138.99	5.55	 55	<sup>①</sup> 	43.08
145.22	6.23	 56	 Escuela Secundaria. <i>Middle School.</i> 	36.85

TC SS CHP PC	<b>609</b>	LOS REYES (OESTE)	DIST.	<b>609</b>
	<b>609a</b>	ARCO DE META PLAZA EXEDRA, AGS.	<b>182.07 km</b>	
TRAMO CRONOMETRADO / SPECIAL STAGE			PROM. • AVERAGE	TIME TIEMPO
<b>609</b>	<b>LOS REYES II</b>		<b>7.01 km</b>	

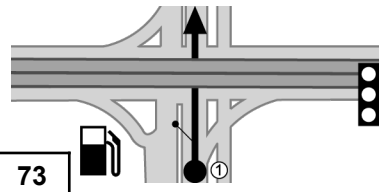


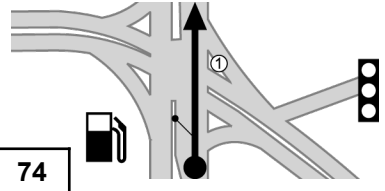


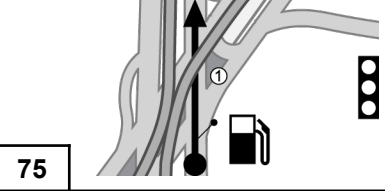

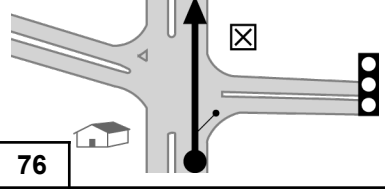


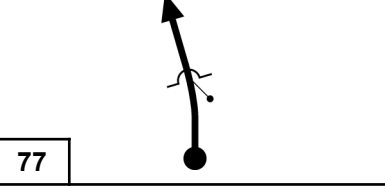
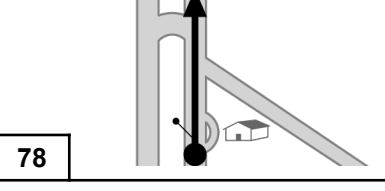

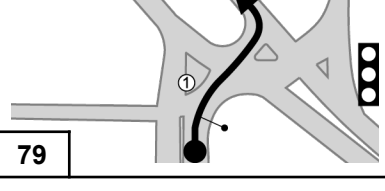

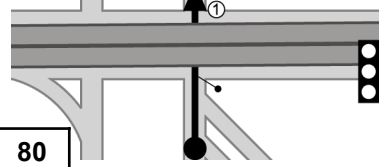

DISTANCIA • DISTANCE		DIRECCIÓN DIRECTION	INFORMACIÓN INFORMATION	DIST. REG. TO GO
TOTAL	PARC. • PART.			
146.06	0.84			36.01
150.93	4.87			31.14
151.33	0.40			30.74
155.74	4.41		Retén militar. Military checkpoint.	26.33
158.15	2.41		 Escuela Secundaria Middle School	23.92
159.66	1.51		 	22.41
160.05	0.39			22.02
162.21	2.16		  	19.86



TC SS CHP PC	<b>609</b>	LOS REYES (OESTE)	DIST.	<b>609</b>	
	<b>609a</b>	ARCO DE META PLAZA EXEDRA, AGS.	<b>182.07 km</b>		
TRAMO CRONOMETRADO / SPECIAL STAGE			PROM. • AVERAGE	TIME TIEMPO	
<b>609</b>	<b>LOS REYES II</b>		<b>7.01 km</b>	<b>80.92 km/h</b>	<b>02:15</b>

DISTANCIA • DISTANCE		DIRECCIÓN DIRECTION	INFORMACIÓN INFORMATION	DIST. REG. TO GO
TOTAL	PARC. • PART.			
166.16	3.95	 65	 	15.91
169.45	3.29	 66	Inicia Camellón. <i>Beginning of divider.</i>	12.62
169.62	0.17	 67		12.45
171.82	2.20	 68		10.25
173.08	1.26	 69	 	8.99
173.62	0.54	 70	Topes múltiples. <i>Multiple speedbumps.</i>	8.45
174.19	0.57	 71		7.88
174.82	0.63	 72	 	7.25

TC SS CHP PC	609	LOS REYES (OESTE)	DIST.	609
	609a	ARCO DE META PLAZA EXEDRA, AGS.	182.07 km	
TRAMO CRONOMETRADO / SPECIAL STAGE			PROM. • AVERAGE	TIME TIEMPO
609	LOS REYES II		7.01 km	
				02:15

DISTANCIA • DISTANCE		DIRECCIÓN	INFORMACIÓN	DIST. REG.
TOTAL	PARC. • PART.	DIRECCION	INFORMATION	TO GO
175.76	0.94		 <b>GAS</b> 	6.31
176.65	0.89		 <b>GAS</b> 	5.42
177.18	0.53			4.89
178.03	0.85		 <b>elektra</b>  <b>Universidad</b> <i>University</i>	4.04
178.46	0.43			3.61
178.66	0.20		 <b>Universidad</b> <i>University</i>	3.41
179.03	0.37			3.04
179.33	0.30			2.74

TC SS CHP PC	609	LOS REYES (OESTE)	DIST.	609
	609a	ARCO DE META PLAZA EXEDRA, AGS.	182.07 km	
TRAMO CRONOMETRADO / SPECIAL STAGE			PROM. • AVERAGE	TIME TIEMPO
609	LOS REYES II		7.01 km	
02:15				

DISTANCIA • DISTANCE		DIRECCIÓN DIRECCION	INFORMACIÓN INFORMATION	DIST. REG. TO GO
TOTAL	PARC. • PART.			
179.54	0.21	 81	Clínica IMSS 	2.53
179.79	0.25	 82	 Múltiples topes. <i>Multiples speedbumps.</i>	2.28
179.98	0.19	 83	Entrada a tunel. <i>In to tunnel.</i>	2.09
180.22	0.24	 84		1.85
180.38	0.16	 85	Farmacia del Ahorro 	1.69
180.62	0.24	 86		1.45
180.90	0.28	 87		1.17
182.07	1.17	 88	Palacio legislativo. <i>Legislative palace.</i>  	0.00