



Día 7 / Day 7

Aguascalientes – San Luis Potosí

ITINERARIO DEL DÍA

ITINERARY FOR THE DAY



La Carrera Panamericana 2024

The Ultimate Road Race

Día 7 (Jue. 17/10/2024) / Day 7 (Thu. 17/10/2024) - AGS-SLP

Control <i>Control</i>	Lugar / Location	Distancias / Distances			Tiempo Objetivo <i>Target Time</i>	Hora Primer Competidor <i>1st Car Due</i>
		Velocidad <i>Speed Sect.</i>	Tránsito <i>Liaison</i>	Total <i>Total</i>		
CHP 700	Arco de Salida Marriott Aguascalientes					7:00
CH 701	Asientos		48.49	48.49	0:40	7:40
TC 701	Asientos I	7.76				7:43
CH 702	Asientos		61.21	68.97	1:00	8:43
TC 702	Asientos II	7.76				8:46
CH 703	La Congoja (este)		78.69	86.45	1:35	10:21
TC 703	La Congoja I	11.09				10:24
CHP 703a	Entrada a Servicio en La Congoja		0.65	11.74	0:12	10:36
Serv-G	Servicio en La Congoja	(26.61)	(189.04)	(215.65)	1:00	
CH 703b	Salida de Servicio en La Congoja					11:36
CH 704	La Congoja (oeste)		0.04	0.04	0:02	11:38
TC 704	La Congoja II	11.55				11:41
CH 705	El Ocote		80.91	92.46	1:20	13:01
TC 705	El Ocote I	10.65				13:04
CH 706	El Ocote		44.42	55.07	1:00	14:04
TC 706	El Ocote II	10.65				14:07
CHP 706a	Arco de Meta Plaza Fundadores		250.12	260.77	3:10	17:17
Totales del Día 7 / Day 7 Totals		59.46	564.53	623.99		

Etapa / Stage 7

V2.2 LCP24

TOTALES DEL RALLY / TOTALS OF THE RALLY

DAY	S.S.	Liaison	Total	%
Día 0 (Jue. 10/10/2024) / Day 0 (Thu. 10/10/2024) - Calificación /	26.40	34.99	61.39	43%
Día 1 (Vie. 11/10/2024) / Day 1 (Fri. 11/10/2024) - OAX-VER	101.01	314.17	415.18	24%
Día 2 (Sáb. 12/10/2024) / Day 2 (Sat. 12/10/2024) - VER-CDMX	57.12	516.05	573.17	10%
Día 3 (Dom. 13/10/2024) / Day 3 (Sun. 13/10/2024) - CDMX- QRC	56.20	393.96	450.16	12%
Día 4 (Lun. 14/10/2024) / Day 4 (Mon. 14/10/2024) - QRO-MICH	116.77	244.12	360.89	32%
Día 5 (Mar. 15/10/2024) / Day 5 (Tue. 15/10/2024) - MICH-GTO	72.18	362.63	434.81	17%
Día 6 (Mie. 16/10/2024) / Day 6 (Wed. 16/10/2024) - GTO-AGS	86.98	346.15	433.13	20%
Día 7 (Jue. 17/10/2024) / Day 7 (Thu. 17/10/2024) - AGS-SLP	59.46	564.53	623.99	10%
Total	576.12	2,776.60	3,352.72	17%

MAPA DEL DÍA DAY MAP

Día 7

Ags-Slp.

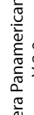
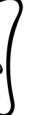

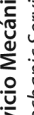
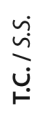
Day 7 Ags-Slp.



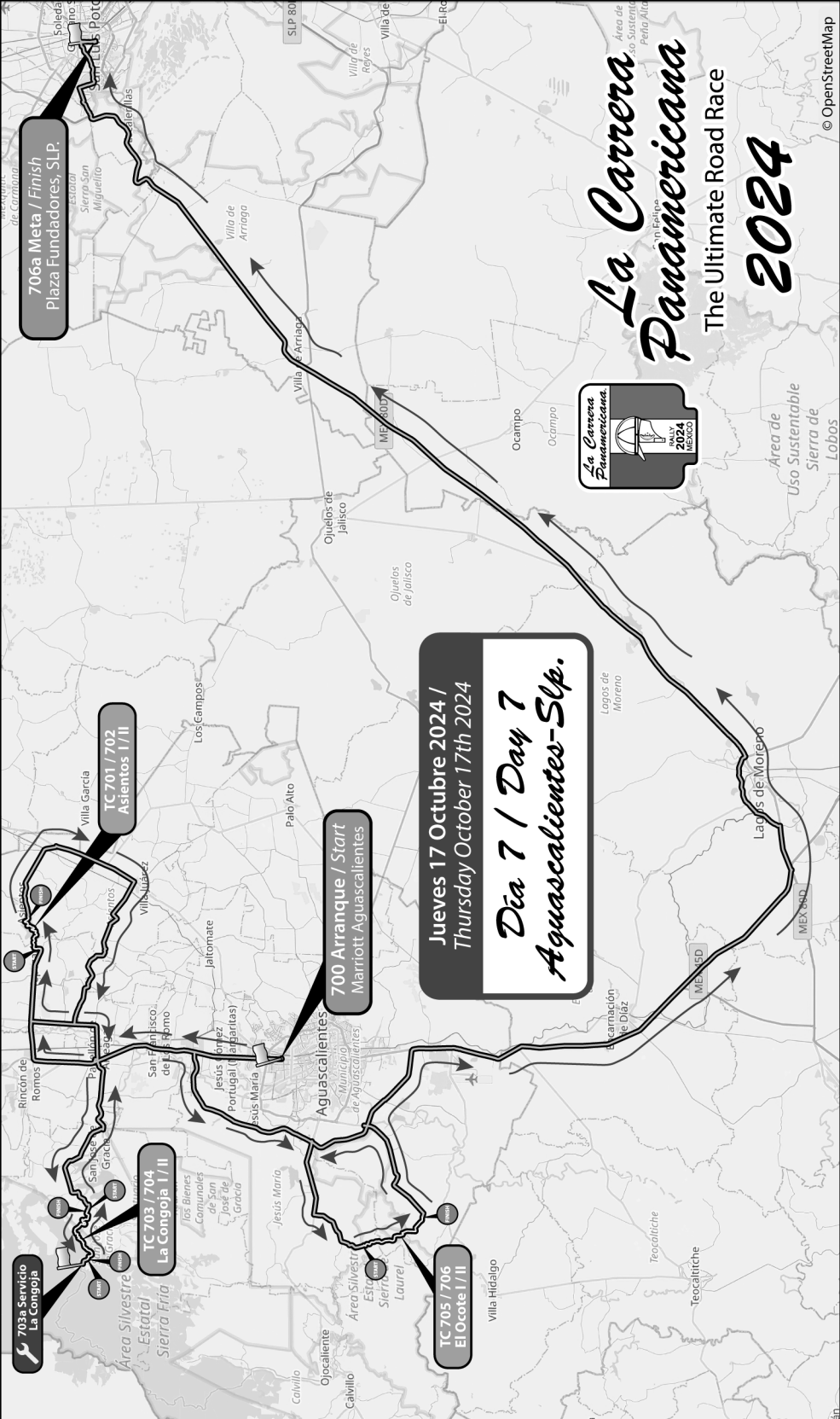
Inico T.C. / S.S. Start



Final T.C. / S.S. Finish



**Jueves 17 Octubre 2024 /
Thursday October 17th 2024**
Día 7 / Day 7
Aguascalientes-Slp.



La Carrera Panamericana 2024
V 2.0

**ARCO DE SALIDA MARRIOTT
AGUASCALIENTES**

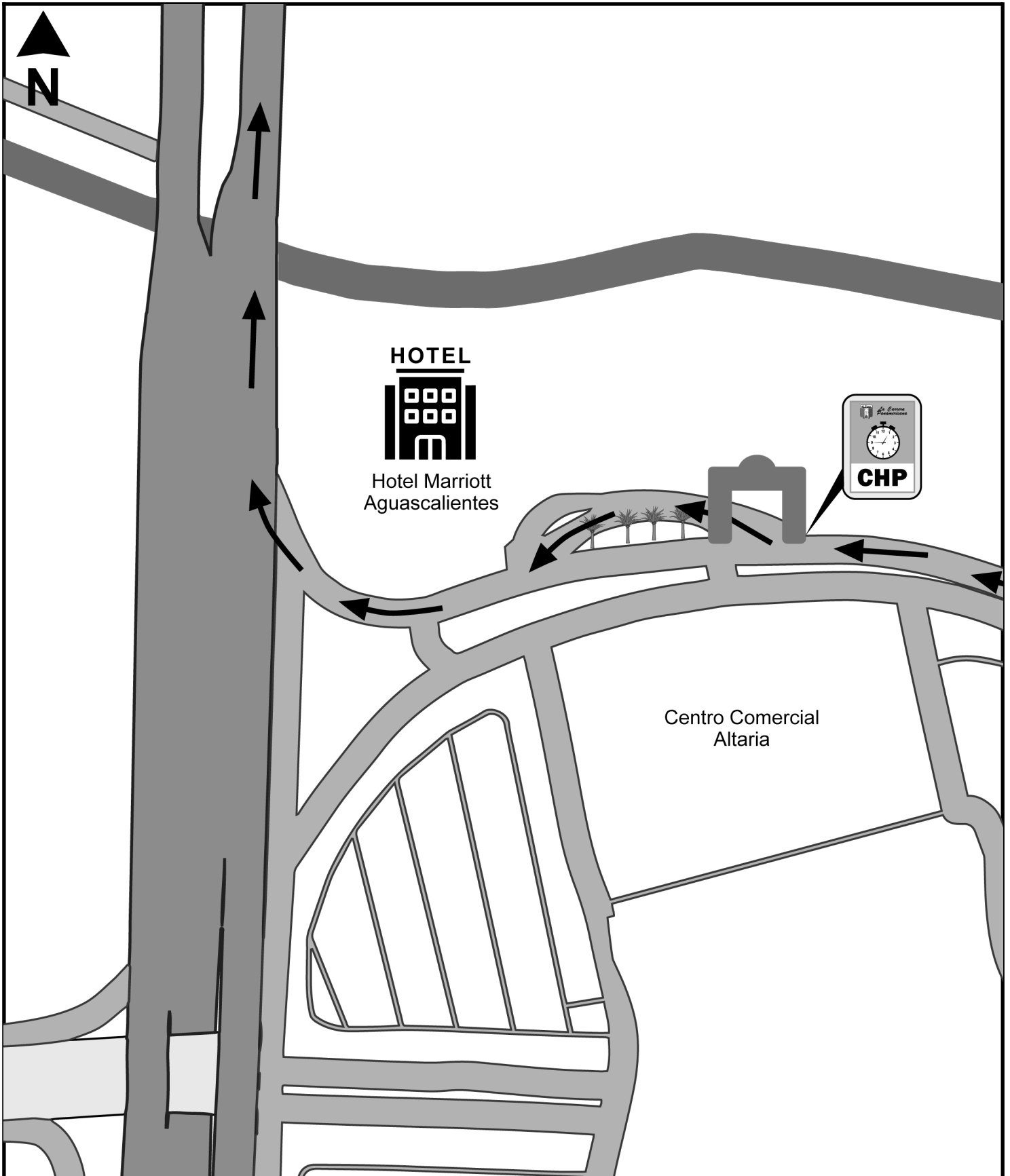
CEREMONIA

CHP

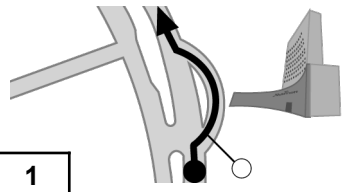


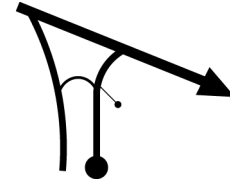
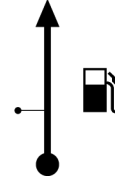


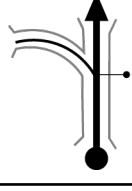


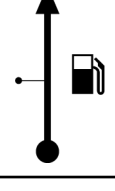

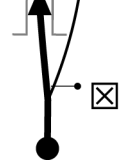

700

CEREMONY

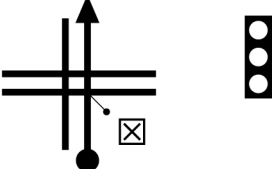

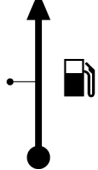

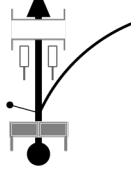

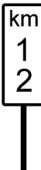
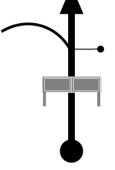

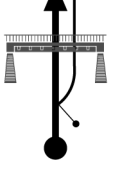
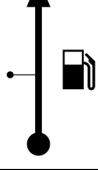

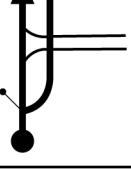
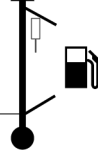

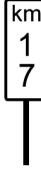
PC



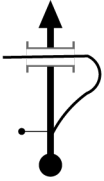

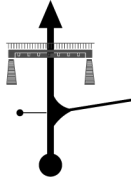
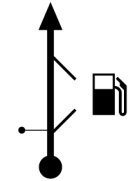



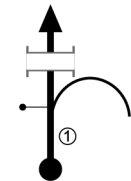

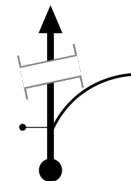
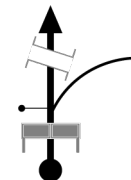

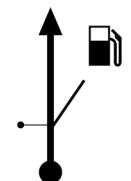


CHP PC CH TC	700	ARCO DE SALIDA MARRIOTT AGUASCALIENTES	DIST.	700
	701	ASIENTOS	48.49 km	
TRAMO CRONOMETRADO / SPECIAL STAGE			PROM. • AVERAGE	TIME TIEMPO
			72.74 km/h	00:40

DISTANCIA • DISTANCE		DIRECCIÓN	INFORMACIÓN	DIST. REG.
TOTAL	PARC. • PART.	DIRECTION	INFORMATION	TO GO
0.00	0.00	 1	 Motor lobby del hotel Marriott Aguascalientes. Motor lobby of the Marriott Aguascalientes hotel. 	48.49
0.07	0.07	 2		48.42
1.64	1.57	 3	 GAS	46.85
1.79	0.15	 4		46.70
2.09	0.30	 5		46.40
2.32	0.23	 6		46.17
2.63	0.31	 7	 GAS	45.86
3.88	1.25	 8	 BODEGAS ALAMEDA	44.61

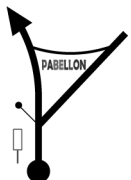

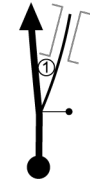



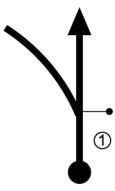

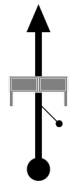

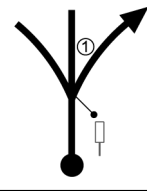


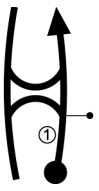
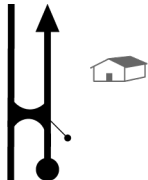

CHP PC CH TC	700	ARCO DE SALIDA MARRIOTT AGUASCALIENTES	DIST.	700
	701	ASIENTOS	48.49 km	
TRAMO CRONOMETRADO / SPECIAL STAGE			PROM. • AVERAGE	TIME TIEMPO
			72.74 km/h	00:40

DISTANCIA • DISTANCE		DIRECCIÓN DIRECTION	INFORMACIÓN INFORMATION	DIST. REG. TO GO
TOTAL	PARC. • PART.			
4.61	0.73			43.88
		9		
5.17	0.56			43.32
		10		
6.02	0.85			42.47
		11		
7.21	1.19			41.28
		12	<i>Ignorar retornos. Ignore all U-turns.</i>	
7.39	0.18			41.10
		13		
9.07	1.68			39.42
		14		
10.60	1.53			37.89
		15		
11.06	0.46			37.43
		16		

CHP PC CH TC	700	ARCO DE SALIDA MARRIOTT AGUASCALIENTES	DIST.	700
	701	ASIENTOS	48.49 km	
TRAMO CRONOMETRADO / SPECIAL STAGE			PROM. • AVERAGE	TIME TIEMPO
			72.74 km/h	00:40

DISTANCIA • DISTANCE		DIRECCIÓN DIRECTION	INFORMACIÓN INFORMATION	DIST. REG. TO GO
TOTAL	PARC. • PART.			
11.60	0.54			36.89
		17		
12.03	0.43			36.46
		18		
12.39	0.36		 GAS	36.10
		19		
13.13	0.74			35.36
		20		
13.55	0.42			34.94
		21		
16.03	2.48			32.46
		22		
18.00	1.97			30.49
		23		
18.78	0.78		 GAS 	29.71
		24		

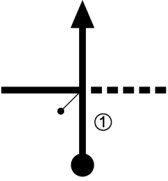


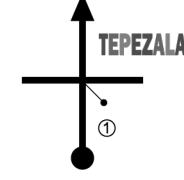

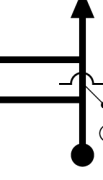

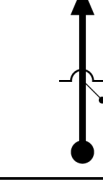
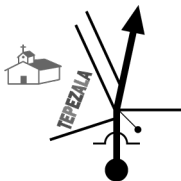

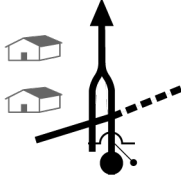
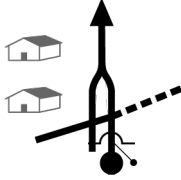
CHP PC CH TC	700	ARCO DE SALIDA MARRIOTT AGUASCALIENTES	DIST.	700
	701	ASIENTOS	48.49 km	
TRAMO CRONOMETRADO / SPECIAL STAGE			PROM. • AVERAGE	TIME TIEMPO
			72.74 km/h	00:40

DISTANCIA • DISTANCE		DIRECCIÓN DIRECTION	INFORMACIÓN INFORMATION	DIST. REG. TO GO
TOTAL	PARC. • PART.			
20.12	1.34		PABELLON 	28.37
20.80	0.68			27.69
24.33	3.53			24.16
29.70	5.37			18.79
30.64	0.94			17.85
33.64	3.00		TEPEZALA  	14.85
34.27	0.63		TEPEZALA ↑ ← ZACATECAS Ignorar retornos. Ignore all -turns.	14.22
34.92	0.65		 Universidad. University.	13.57

CHP PC CH TC	700	ARCO DE SALIDA MARRIOTT AGUASCALIENTES	DIST.	700
	701	ASIENTOS	48.49 km	
TRAMO CRONOMETRADO / SPECIAL STAGE			PROM. • AVERAGE	TIME TIEMPO
			72.74 km/h	00:40

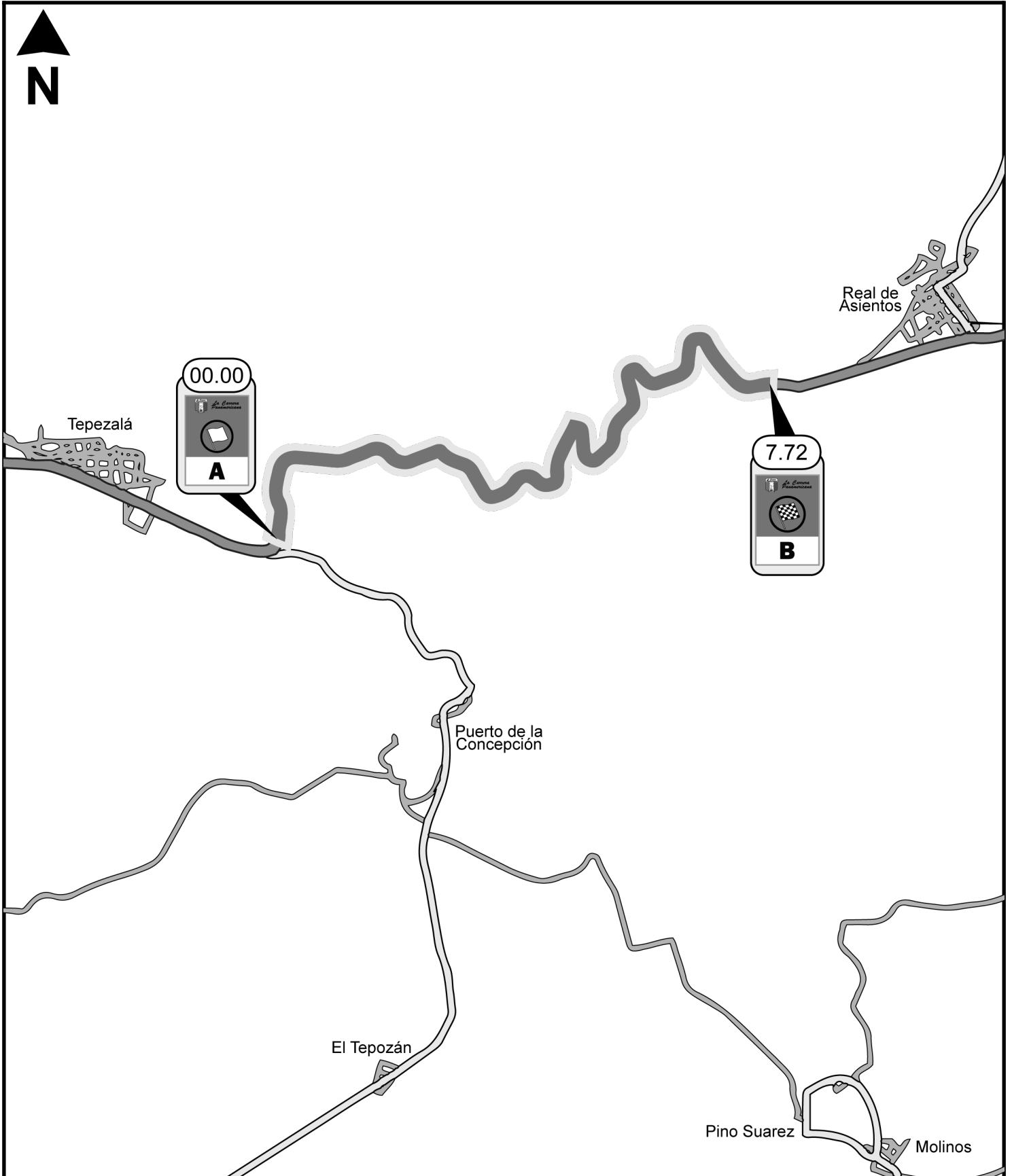
DISTANCIA • DISTANCE		DIRECCIÓN DIRECTION	INFORMACIÓN INFORMATION	DIST. REG. TO GO
TOTAL	PARC. • PART.			
35.31	0.39			13.18
36.07	0.76			12.42
37.30	1.23			11.19
37.93	0.63		<p>10 topes en los proximos 250 m. 10 speedbumps in the next 250 m.</p>	10.56
38.28	0.35		<p>Seguir por carriles centrales. Stay in center lanes.</p>	10.21
38.43	0.15		<p>Varias escuelas en esta zona. Several schools in this area.</p>	10.06
39.02	0.59			9.47
40.92	1.90			7.57
				<p>!!!</p>

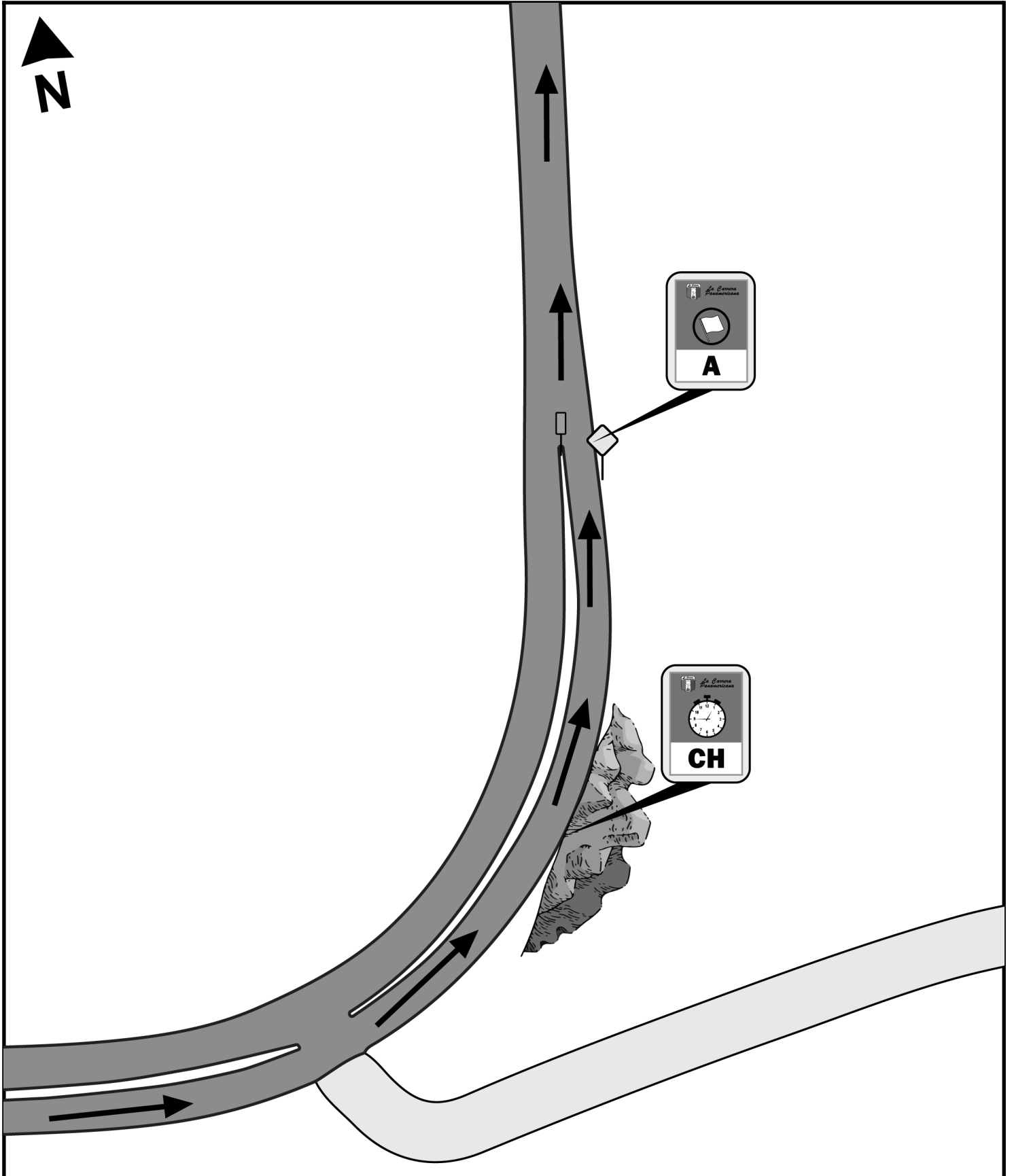
CHP PC CH TC	700	ARCO DE SALIDA MARRIOTT AGUASCALIENTES	DIST.	700
	701	ASIENTOS	48.49 km	
TRAMO CRONOMETRADO / SPECIAL STAGE			PROM. • AVERAGE	TIME TIEMPO
			72.74 km/h	00:40

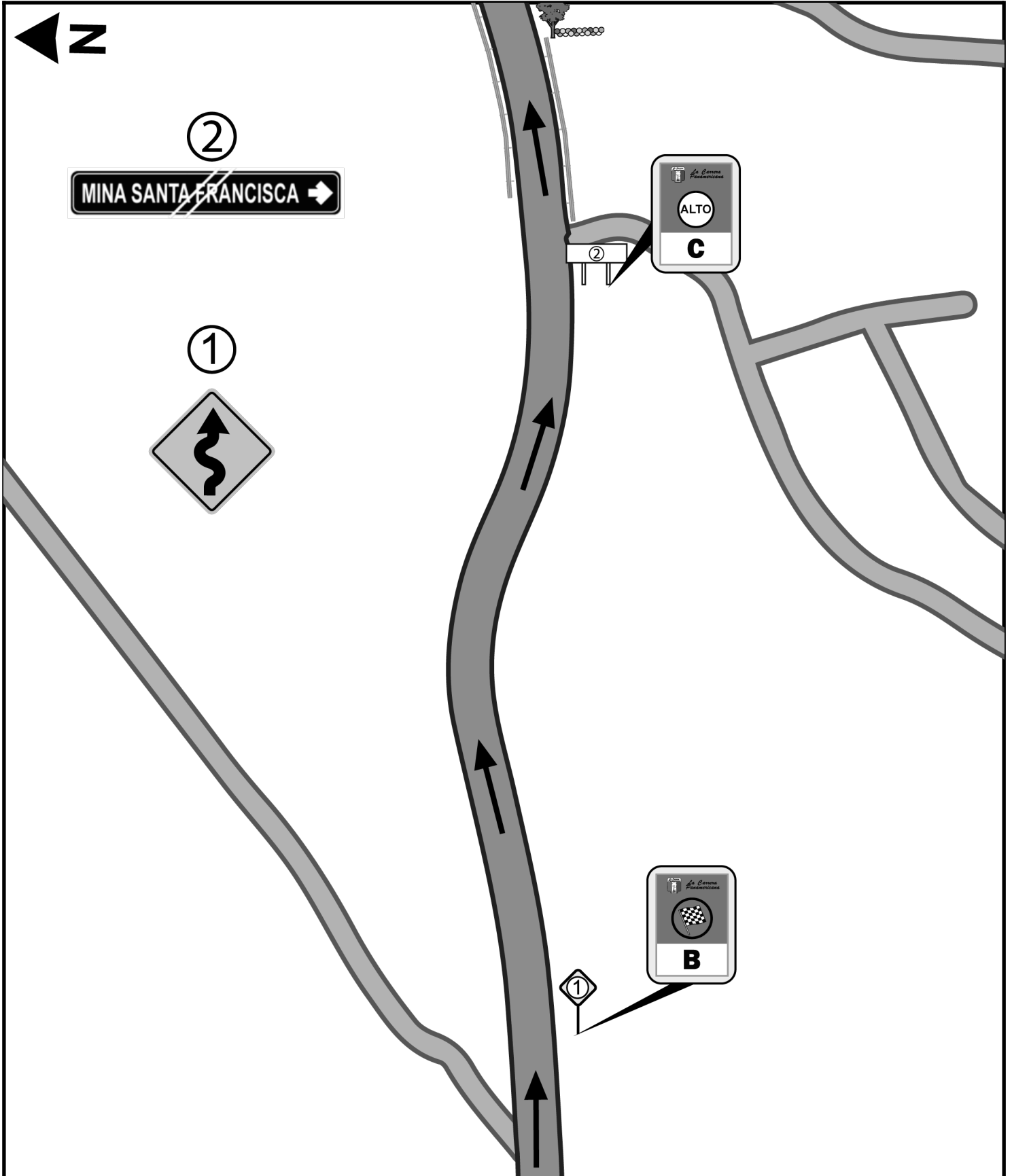
DISTANCIA • DISTANCE		DIRECCIÓN DIRECCION	INFORMACIÓN INFORMATION	DIST. REG. TO GO
TOTAL	PARC. • PART.			
41.07	0.15			7.42
44.91	3.84			3.58
45.03	0.12			3.46
45.30	0.27			3.19
45.46	0.16			3.03
46.20	0.74		TEPEZALA	2.29
46.51	0.31			1.98
46.81	0.30		 Escuela. School.	1.68

CHP PC CH TC	700	ARCO DE SALIDA MARRIOTT AGUASCALIENTES	DIST.	700
	701	ASIENTOS	48.49 km	
TRAMO CRONOMETRADO / SPECIAL STAGE			PROM. • AVERAGE	TIME TIEMPO
			72.74 km/h	00:40




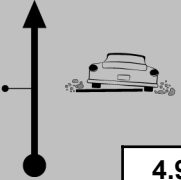

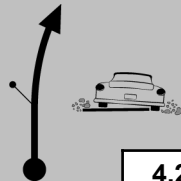

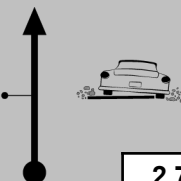

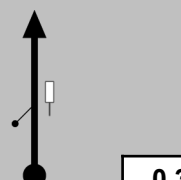

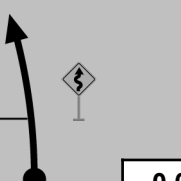


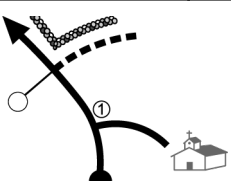




DISTANCIA • DISTANCE		DIRECCIÓN DIRECTION	INFORMACIÓN INFORMATION	DIST. REG. TO GO
TOTAL	PARC. • PART.			
47.15	0.34			1.34
48.11	0.96			0.38
48.34	0.23			0.15
48.49	0.15		<p>Marca en el suelo antes de letrero "ASIENTOS 12". Mark on the ground before "ASIENTOS 12" sign.</p>	0.00
48.56	0.07		<p>Al final del camellón. At the end of median.</p> <p>(Cascos y cinturones) (Helmets and seatbelts)</p>	









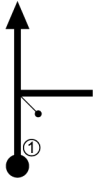


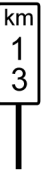
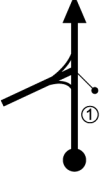

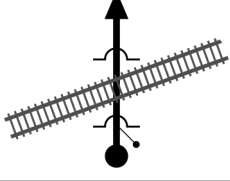






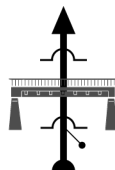
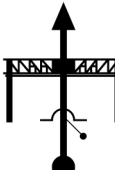
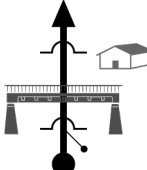

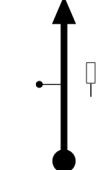
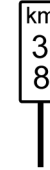



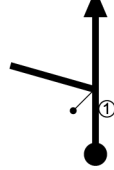

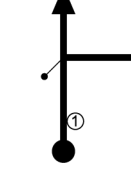



TC SS CH TC	701	ASIENTOS	DIST.	701	
	702	ASIENTOS	68.97 km		
TRAMO CRONOMETRADO / SPECIAL STAGE			PROM. • AVERAGE	TIME TIEMPO	
701	ASIENTOS I		7.76 km	68.97 km/h	01:00

DISTANCIA • DISTANCE		DIRECCIÓN	INFORMACIÓN	DIST. REG.
TOTAL	PARC. • PART.	DIRECTION	INFORMATION	TO GO
0.00	0.00	 1 7.76	 A Al final del camellón. At the end of median.  (Casco y cinturones) (Helmets and seatbelts) GPS N 22.217013° W -102.152063°	68.97
2.80	2.80	 2 4.96	 Piso malo. Rough road.	66.17
3.48	0.68	 3 4.28	 Piso malo. Rough road.	65.49
4.99	1.51	 4 2.77	 Piso malo. Rough road.	63.98
7.38	2.39	 5 0.38		61.59
7.76	0.38	 6 0.00	 B Letrero de curvas LD. Winding road sign on right side.  GPS N 22.229975° W -102.107078°	61.21
8.21	0.45	 7	 C Camino de tierra LD después de letrero. Dirt path on right side after sign.  4G  GPS N 22.230032° W -102.102932°	60.76
8.75	0.54	 8		60.22

TC SS CH TC	701	ASIENTOS	DIST.	701	
	702	ASIENTOS	68.97 km		
TRAMO CRONOMETRADO / SPECIAL STAGE			PROM. • AVERAGE	TIME TIEMPO	
701	ASIENTOS I		7.76 km	68.97 km/h	01:00

DISTANCIA • DISTANCE		DIRECCIÓN DIRECTION	INFORMACIÓN INFORMATION	DIST. REG. TO GO
TOTAL	PARC. • PART.			
9.15	0.40			59.82
9.97	0.82			59.00
12.91	2.94		 Hoyo Pothole	56.06
14.47	1.56			54.50
15.47	1.00			53.50
17.18	1.71			51.79
17.62	0.44			51.35
19.00	1.38		 Reten de policía. Police checkpoint.	49.97

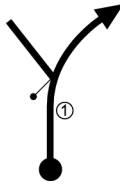



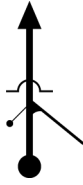
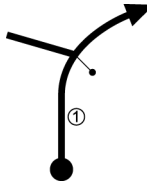

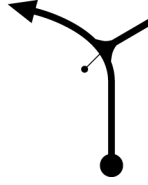



TC SS CH TC	701	ASIENTOS	DIST.	701	
	702	ASIENTOS	68.97 km		
TRAMO CRONOMETRADO / SPECIAL STAGE			PROM. • AVERAGE	TIME TIEMPO	
701	ASIENTOS I		7.76 km	68.97 km/h	01:00

DISTANCIA • DISTANCE		DIRECCIÓN DIRECTION	INFORMACIÓN INFORMATION	DIST. REG. TO GO
TOTAL	PARC. • PART.			
19.42	0.42	 17	Múltiples topes. Multiples speedbumps.	49.55
21.67	2.25	 18		47.30
22.15	0.48	 19	 Escuela Primaria Elementary School	46.82
23.08	0.93	 20	 km 3 8	45.89
24.60	1.52	 21	  GORDITAS Y BIRRIERÍA "DOÑA MARTHA"	44.37
26.21	1.61	 22		42.76
28.28	2.07	 23		40.69
30.10	1.82	 24	 GAS	38.87



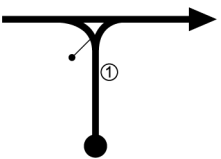



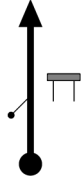

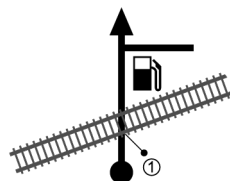





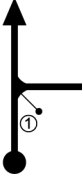



TC SS CH TC	701	ASIENTOS	DIST.	701	
	702	ASIENTOS	68.97 km		
TRAMO CRONOMETRADO / SPECIAL STAGE			PROM. • AVERAGE	TIME TIEMPO	
701	ASIENTOS I		7.76 km	68.97 km/h	01:00

DISTANCIA • DISTANCE		DIRECCIÓN	INFORMACIÓN	DIST. REG.
TOTAL	PARC. • PART.	DIRECTION	INFORMATION	TO GO
30.63	0.53		 	38.34
32.02	1.39			36.95
32.91	0.89			36.06
35.17	2.26			33.80
35.56	0.39		 	33.41
35.73	0.17			33.24
39.75	4.02		 	29.22
40.14	0.39			28.83

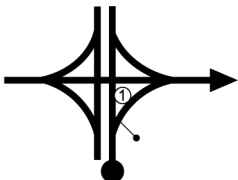

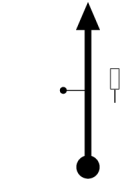
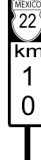
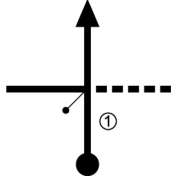

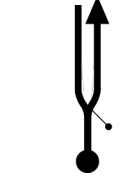
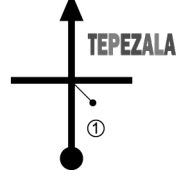

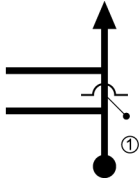

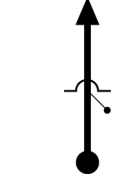
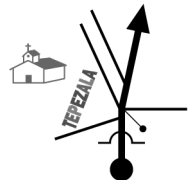
TC SS CH TC	701	ASIENTOS	DIST. 68.97 km	701
	702	ASIENTOS		
TRAMO CRONOMETRADO / SPECIAL STAGE			PROM. • AVERAGE	TIME TIEMPO
701	ASIENTOS I		7.76 km	68.97 km/h

DISTANCIA • DISTANCE		DIRECCIÓN DIRECTION	INFORMACIÓN INFORMATION	DIST. REG. TO GO	
TOTAL	PARC. • PART.				
41.87	1.73			27.10	
		33			
44.35	2.48			24.62	
		34			
47.35	3.00			21.62	
		35			
47.89	0.54			21.08	
		36			
48.12	0.23			20.85	
		37			
48.64	0.52			20.33	
		38			
49.64	1.00		1		19.33
		39			
51.37	1.73		<p>3 topes en próximos 400m. 3 speedbumps in the next 400m.</p>	17.60	
		40			

TC SS CH TC	701	ASIENTOS	DIST.	701	
	702	ASIENTOS	68.97 km		
TRAMO CRONOMETRADO / SPECIAL STAGE			PROM. • AVERAGE	TIME TIEMPO	
701	ASIENTOS I		7.76 km	68.97 km/h	01:00

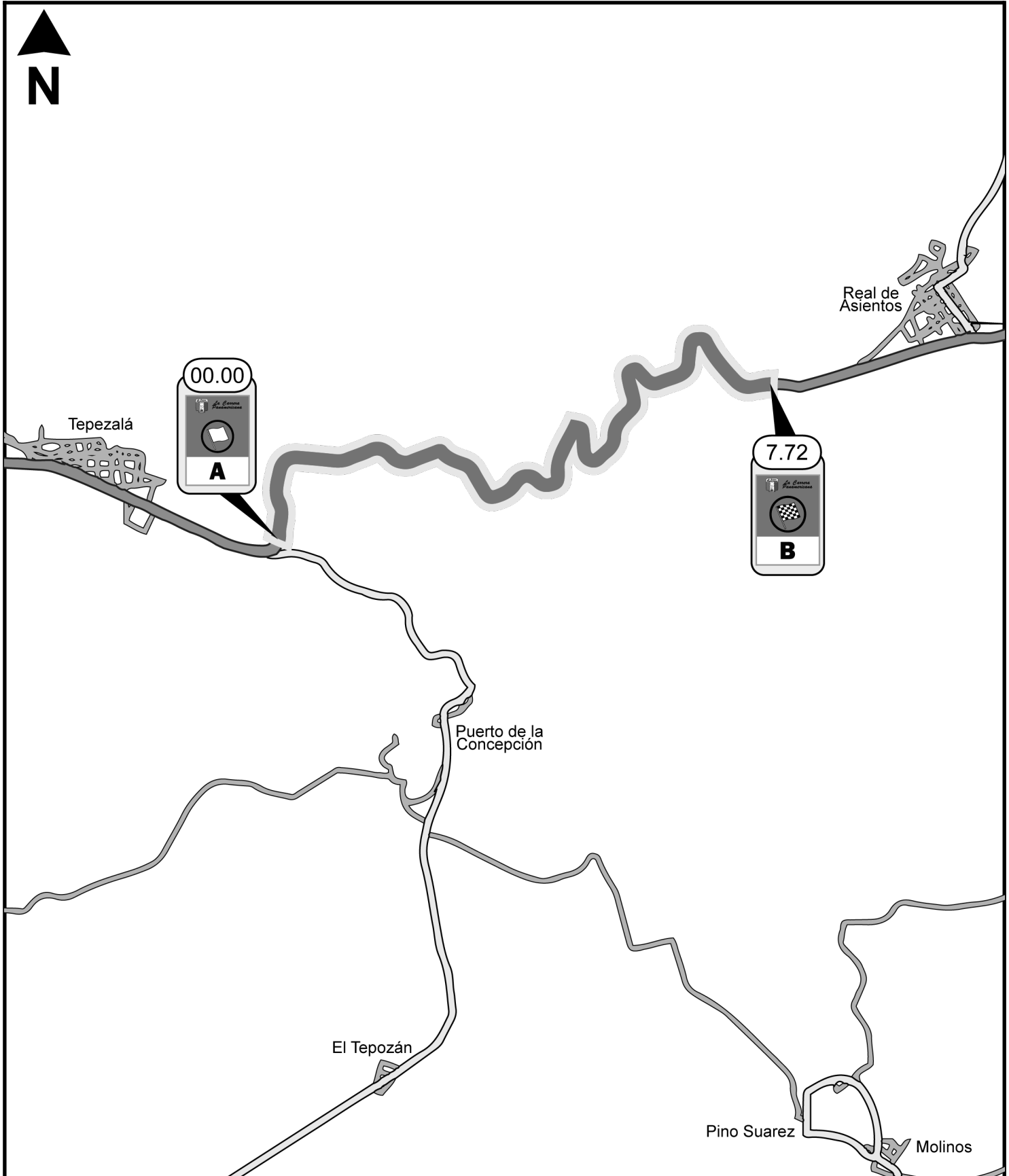
DISTANCIA • DISTANCE		DIRECCIÓN	INFORMACIÓN	DIST. REG.
TOTAL	PARC. • PART.	DIRECCION	INFORMATION	TO GO
51.87	0.50	 41	 Jardín de niños Kindergarten	17.10
53.66	1.79	 42	  	15.31
53.93	0.27	 43		15.04
54.89	0.96	 44	  	14.08
55.82	0.93	 45		13.15
56.07	0.25	 46		12.90
58.13	2.06	 47		10.84
59.10	0.97	 48		9.87 !! ↙

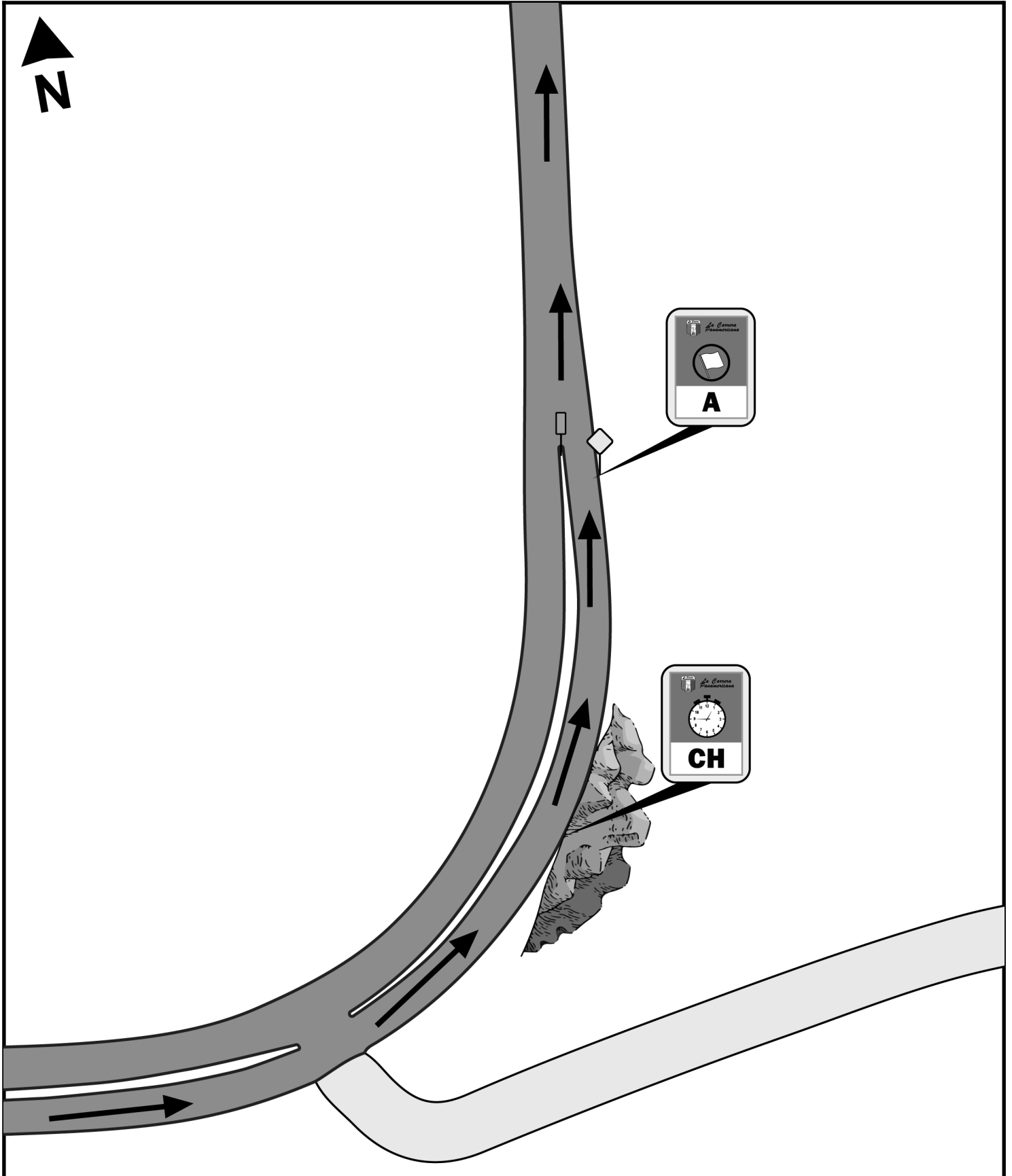
TC SS CH TC	701	ASIENTOS	DIST.	701	
	702	ASIENTOS	68.97 km		
TRAMO CRONOMETRADO / SPECIAL STAGE			PROM. • AVERAGE	TIME TIEMPO	
701	ASIENTOS I		7.76 km	68.97 km/h	01:00

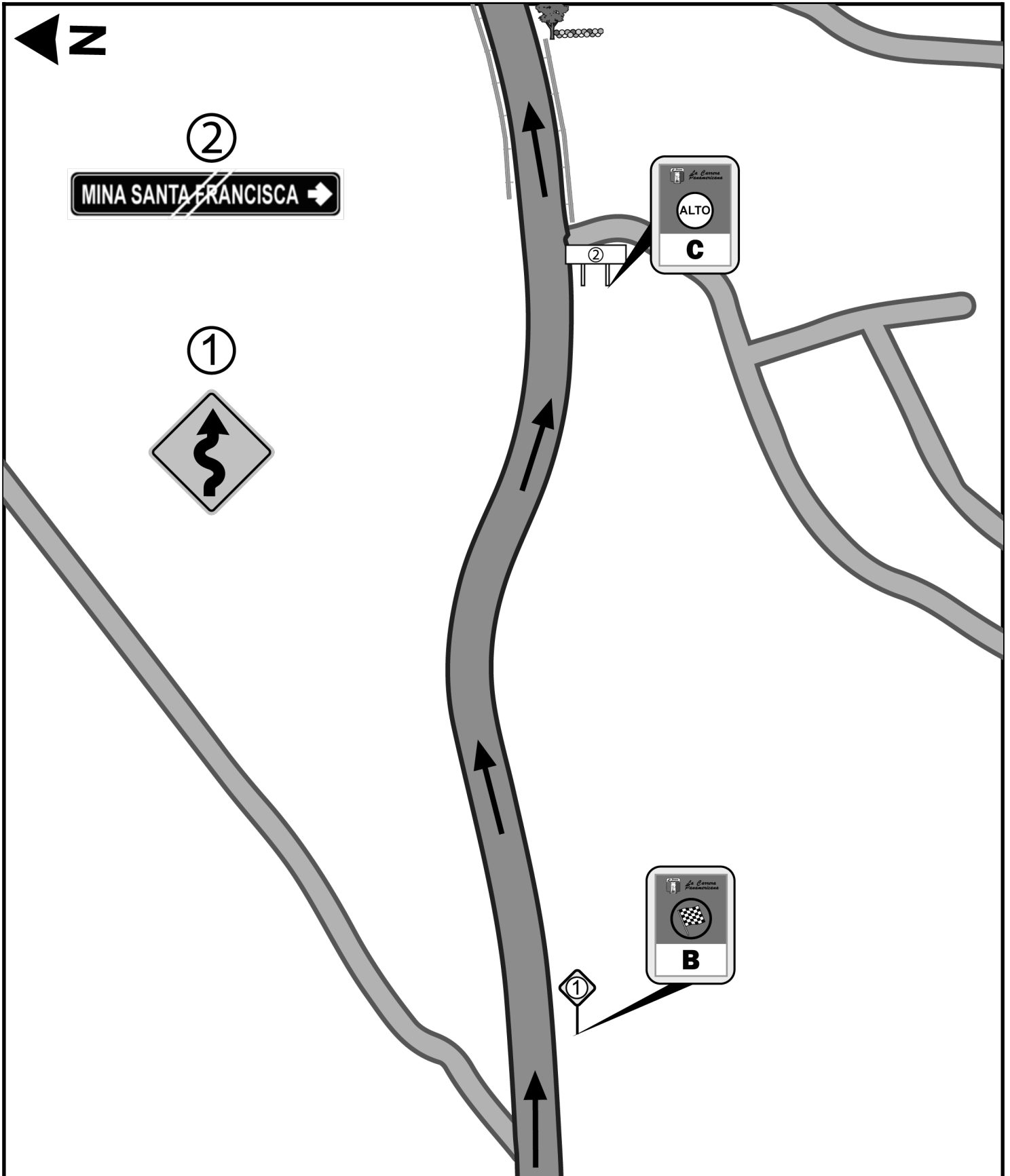
DISTANCIA • DISTANCE		DIRECCIÓN DIRECTION	INFORMACIÓN INFORMATION	DIST. REG. TO GO
TOTAL	PARC. • PART.			
59.48	0.38			9.49
		49		
61.40	1.92			7.57
61.55	0.15			7.42
		51		
65.39	3.84			3.58
		52		
65.51	0.12			3.46
		53		
65.78	0.27			3.19
		54		
65.94	0.16			3.03
		55		
66.68	0.74		TEPEZALA	2.29
		56		

TC SS CH TC	701	ASIENTOS	DIST.	701	
	702	ASIENTOS	68.97 km		
TRAMO CRONOMETRADO / SPECIAL STAGE			PROM. • AVERAGE	TIME TIEMPO	
701	ASIENTOS I		7.76 km	68.97 km/h	01:00




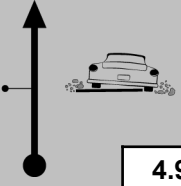

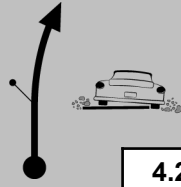

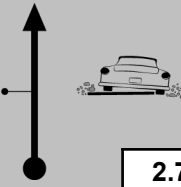

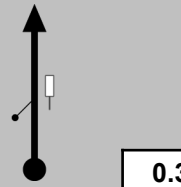

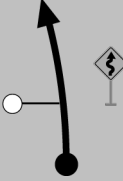


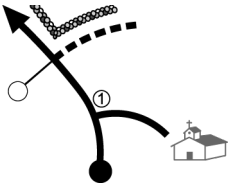




DISTANCIA • DISTANCE		DIRECCIÓN DIRECTION	INFORMACIÓN INFORMATION	DIST. REG. TO GO						
TOTAL	PARC. • PART.									
66.99	0.31			1.98						
67.29	0.30		<p>Escuela Secundaria. Middle School.</p>	1.68						
67.63	0.34		<p>①</p>	1.34						
68.59	0.96		<p>①</p>	0.38						
68.82	0.23		<p>①</p>	0.15						
68.97	0.15		<p>Marca en el suelo antes de letrero "ASIENTOS 12". Mark on the ground before "ASIENTOS 12" sign.</p> <table border="1"> <tr> <td>GPS</td> <td>N</td> <td>22.216253°</td> </tr> <tr> <td></td> <td>W</td> <td>-102.152207°</td> </tr> </table>	GPS	N	22.216253°		W	-102.152207°	0.00
GPS	N	22.216253°								
	W	-102.152207°								
69.04	0.07		<p>Al final del camellón. At the end of median.</p> <p>(Cascos y cinturones) (Helmets and seatbelts)</p> <table border="1"> <tr> <td>GPS</td> <td>N</td> <td>22.217013°</td> </tr> <tr> <td></td> <td>W</td> <td>-102.152063°</td> </tr> </table>	GPS	N	22.217013°		W	-102.152063°	
GPS	N	22.217013°								
	W	-102.152063°								







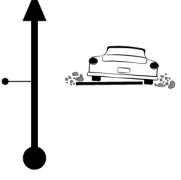

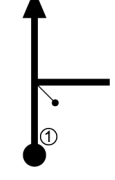

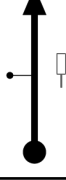
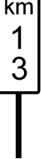


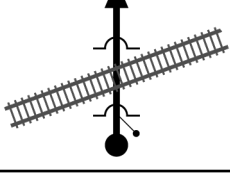
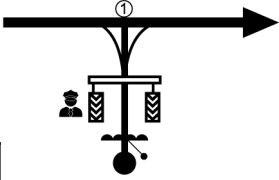





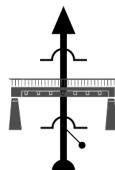
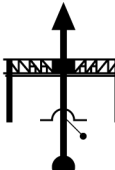
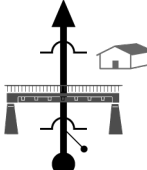

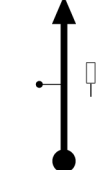
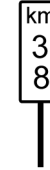


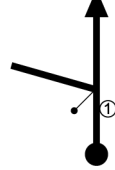

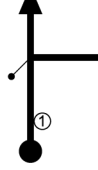



TC SS CH TC	702	ASIENTOS	DIST.	702	
	703	LA CONGOJA (este)	86.45 km		
TRAMO CRONOMETRADO / SPECIAL STAGE			PROM. • AVERAGE	TIME TIEMPO	
702	ASIENTOS II		7.76 km	54.60 km/h	01:35

DISTANCIA • DISTANCE		DIRECCIÓN	INFORMACIÓN	DIST. REG.
TOTAL	PARC. • PART.	DIRECTION	INFORMATION	TO GO
0.00	0.00	 1 7.76	 Al final del camellón. At the end of median.  (Cascos y cinturones) (Helmets and seatbelts) GPS N 22.217013° W -102.152063°	86.45
2.80	2.80	 2 4.96	 Piso malo. Rough road.	83.65
3.48	0.68	 3 4.28	 Piso malo. Rough road.	82.97
4.99	1.51	 4 2.77	 Piso malo. Rough road.	81.46
7.38	2.39	 5 0.38		79.07
7.76	0.38	 6 0.00	 Letrero de curvas LD. Winding road sign on right side.  GPS N 22.229975° W -102.107080°	78.69
8.21	0.45	 7	 MINA SANTA FRANCISCA  4G  GPS N 22.230036° W -102.102934°	78.24
8.75	0.54	 8		77.70

TC SS CH TC	702	ASIENTOS	DIST.	702	
	703	LA CONGOJA (este)	86.45 km		
TRAMO CRONOMETRADO / SPECIAL STAGE			PROM. • AVERAGE	TIME TIEMPO	
702	ASIENTOS II		7.76 km	54.60 km/h	01:35

DISTANCIA • DISTANCE		DIRECCIÓN DIRECTION	INFORMACIÓN INFORMATION	DIST. REG. TO GO
TOTAL	PARC. • PART.			
9.15	0.40	 9		77.30
9.97	0.82	 10		76.48
12.91	2.94	 11	 Hoyo Pothole	73.54
14.47	1.56	 12		71.98
15.47	1.00	 13		70.98
17.18	1.71	 14		69.27
17.62	0.44	 15		68.83
19.00	1.38	 16	 Reten de policía. Police checkpoint.	67.45

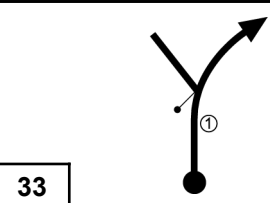

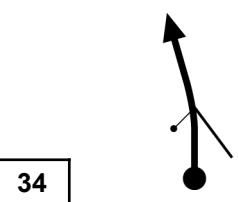
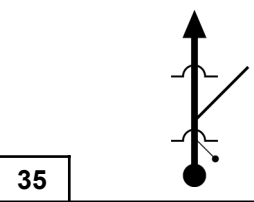
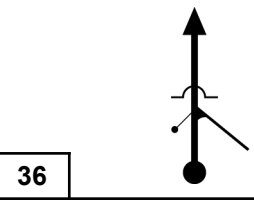
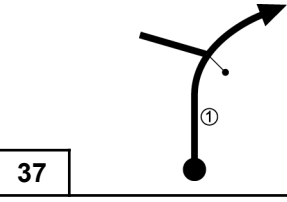

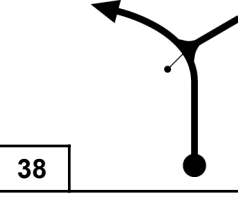
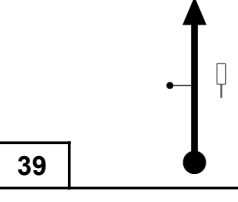

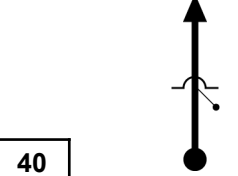
TC SS CH TC	702	ASIENTOS	DIST.	702	
	703	LA CONGOJA (este)	86.45 km		
TRAMO CRONOMETRADO / SPECIAL STAGE			PROM. • AVERAGE	TIME TIEMPO	
702	ASIENTOS II		7.76 km	54.60 km/h	01:35

DISTANCIA • DISTANCE		DIRECCIÓN DIRECTION	INFORMACIÓN INFORMATION	DIST. REG. TO GO
TOTAL	PARC. • PART.			
19.42	0.42	 17	Múltiples topes. Multiples speedbumps.	67.03
21.67	2.25	 18		64.78
22.15	0.48	 19	 Escuela Primaria Elementary School	64.30
23.08	0.93	 20	 km 3 8	63.37
24.60	1.52	 21	 ① AGUASCALIENTES ↑ LA GLORIA ← <input checked="" type="checkbox"/> GORDITAS Y BIRRIERÍA "DOÑA MARTHA"	61.85
26.21	1.61	 22	 ① AGUASCALIENTES ↑ VILLA GARCIA ←	60.24
28.28	2.07	 23	 ① AGUASCALIENTES ↑ SAN JOSE DEL RIO →	58.17
30.10	1.82	 24	 GAS	56.35

TC SS CH TC	702	ASIENTOS	DIST.	702	
	703	LA CONGOJA (este)	86.45 km		
TRAMO CRONOMETRADO / SPECIAL STAGE			PROM. • AVERAGE	TIME	
702	ASIENTOS II		7.76 km	54.60 km/h	01:35

DISTANCIA • DISTANCE		DIRECCIÓN	INFORMACIÓN	DIST. REG.
TOTAL	PARC. • PART.	DIRECTION	INFORMATION	TO GO
30.63	0.53			55.82
32.02	1.39			54.43
32.91	0.89			53.54
35.17	2.26			51.28
35.56	0.39			50.89
35.73	0.17			50.72
39.75	4.02			46.70
40.14	0.39			46.31

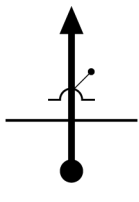
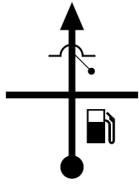


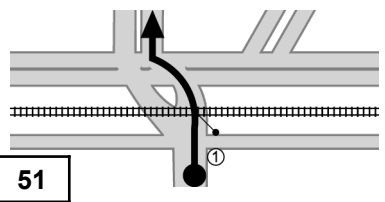

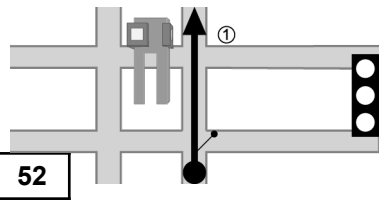

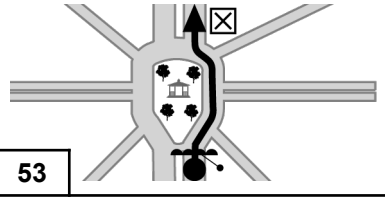

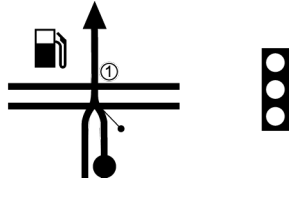


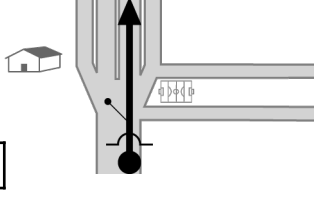

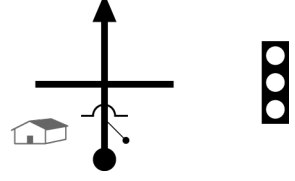

TC SS CH TC	702	ASIENTOS	DIST.	702	
	703	LA CONGOJA (este)	86.45 km		
TRAMO CRONOMETRADO / SPECIAL STAGE			PROM. • AVERAGE	TIME TIEMPO	
702	ASIENTOS II		7.76 km	54.60 km/h	01:35

DISTANCIA • DISTANCE		DIRECCIÓN DIRECTION	INFORMACIÓN INFORMATION	DIST. REG. TO GO
TOTAL	PARC. • PART.			
41.87	1.73			44.58
44.35	2.48			42.10
47.35	3.00			39.10
47.89	0.54			38.56
48.12	0.23			38.33
48.64	0.52			37.81
49.64	1.00			36.81
51.37	1.73		<p>3 topes en próximos 400m. 3 speedbumps in the next 400m.</p>	35.08



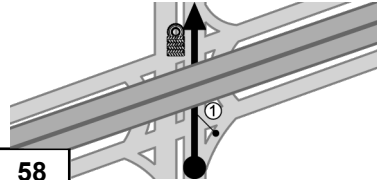

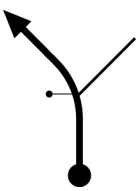
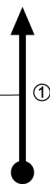



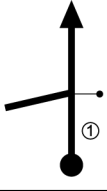



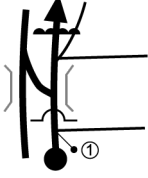

TC SS CH TC	702	ASIENTOS	DIST.	702	
	703	LA CONGOJA (este)	86.45 km		
TRAMO CRONOMETRADO / SPECIAL STAGE			PROM. • AVERAGE	TIME TIEMPO	
702	ASIENTOS II		7.76 km	54.60 km/h	01:35

DISTANCIA • DISTANCE		DIRECCIÓN DIRECTION	INFORMACIÓN INFORMATION	DIST. REG. TO GO
TOTAL	PARC. • PART.			
51.87	0.50	 41	 Jardín de niños Kindergarten	34.58
53.66	1.79	 42	 SAN FCO. DE LOS ROMO ZACATECAS Libre CARBONERAS	32.79
54.10	0.44	 43	 GAS	32.35
56.25	2.15	 44	 AGUASCALIENTES PABELLON DE ARTEAGA AGUASCALIENTES A LOPEZ MATEOS	30.20
56.43	0.18	 45	 AGUASCALIENTES PABELLON DE A	30.02
57.52	1.09	 46	Báscula. Truck scale.	28.93
58.33	0.81	 47	 GAS ¡Escalon súbito! Sudden dip!	28.12
58.62	0.29	 48		27.83


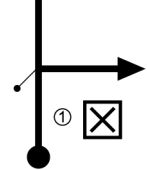
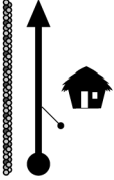

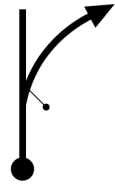
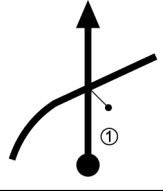


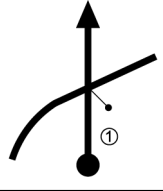


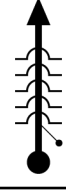

TC SS CH TC	702	ASIENTOS	DIST.	702	
	703	LA CONGOJA (este)	86.45 km		
TRAMO CRONOMETRADO / SPECIAL STAGE			PROM. • AVERAGE	TIME TIEMPO	
702	ASIENTOS II		7.76 km	54.60 km/h	01:35

DISTANCIA • DISTANCE		DIRECCIÓN	INFORMACIÓN	DIST. REG.
TOTAL	PARC. • PART.	DIRECCION	INFORMATION	TO GO
58.85	0.23			27.60
58.99	0.14		 GAS 	27.46
59.20	0.21			27.25
59.39	0.19			27.06
59.52	0.13			26.93
59.80	0.28		 GAS 	26.65
59.93	0.13		 Escuela Secundaria. Middle School.	26.52
60.06	0.13		 Escuela Primaria. Elementary School.	26.39

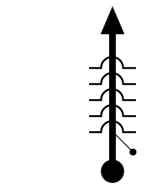
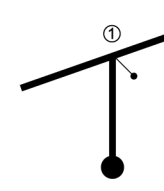

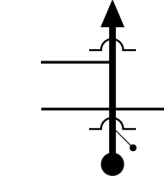

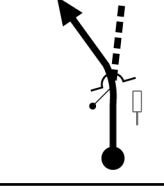
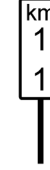
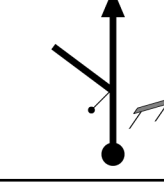
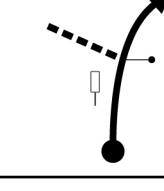
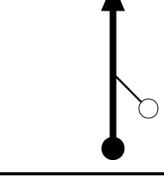


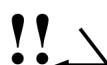
TC SS CH TC	702	ASIENTOS	DIST.	702	
	703	LA CONGOJA (este)	86.45 km		
TRAMO CRONOMETRADO / SPECIAL STAGE			PROM. • AVERAGE	TIME TIEMPO	
702	ASIENTOS II		7.76 km	54.60 km/h	01:35

DISTANCIA • DISTANCE		DIRECCIÓN DIRECTION	INFORMACIÓN INFORMATION	DIST. REG. TO GO
TOTAL	PARC. • PART.			
60.85	0.79	 57		25.60
61.07	0.22	 58		25.38
61.85	0.78	 59		24.60
62.85	1.00	 60		23.60
65.10	2.25	 61		21.35
65.83	0.73	 62		20.62
66.49	0.66	 63		19.96
66.65	0.16	 64	 Multiples topes. Multiple speedbumps.	19.80

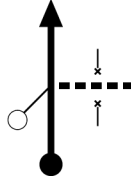


TC SS CH TC	702	ASIENTOS	DIST.	702	
	703	LA CONGOJA (este)	86.45 km		
TRAMO CRONOMETRADO / SPECIAL STAGE			PROM. • AVERAGE	TIME TIEMPO	
702	ASIENTOS II		7.76 km	54.60 km/h	01:35

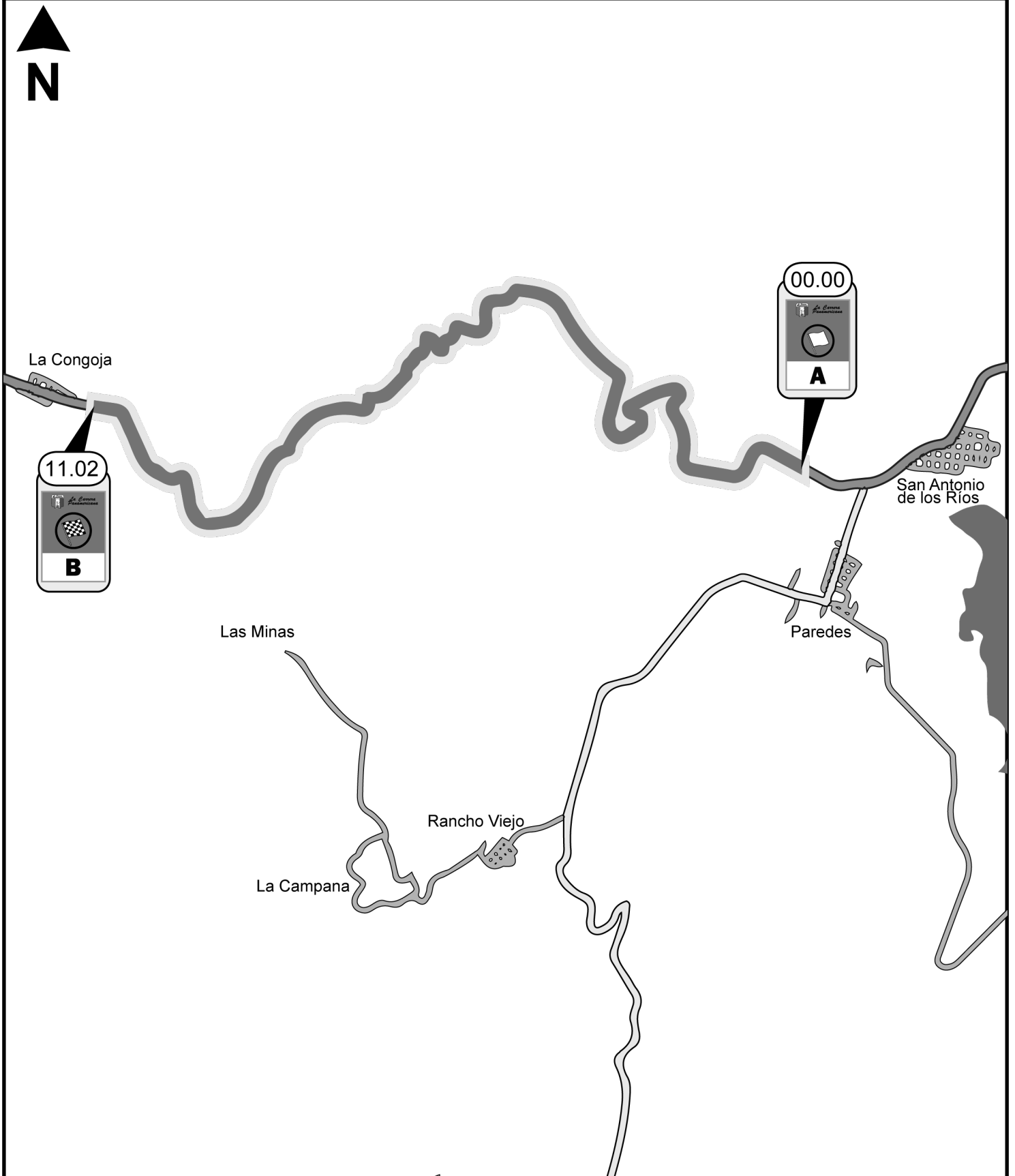
DISTANCIA • DISTANCE		DIRECCIÓN DIRECTION	INFORMACIÓN INFORMATION	DIST. REG. TO GO
TOTAL	PARC. • PART.			
67.51	0.86		<p>①</p> <div style="border: 1px solid black; padding: 5px; display: inline-block;">ESTANCIA DE MOSQUEIRA</div> <p>Multiples topes. Multiple speedbumps.</p>	18.94
71.13	3.62		<p>①</p> <div style="display: flex; flex-direction: column; gap: 5px;"> <div style="border: 1px solid black; padding: 2px;">PABELLON DE MDRALGO  KMS 19</div> <div style="border: 1px solid black; padding: 2px;">T. DE POTRERILLO  KMS 33</div> <div style="border: 1px solid black; padding: 2px;">CIENEGUITA  KMS 33</div> </div> <p><input checked="" type="checkbox"/> Restaurante Montecristo</p>	15.32
71.50	0.37			14.95
76.00	4.50			10.45
77.42	1.42			9.03
78.45	1.03		<p>①</p> <div style="border: 1px solid black; padding: 5px; display: inline-block;"> BOCA DE TUNEL  SAN ANTONIO DE LOS RIOS  </div>	8.00
81.79	3.34		<p>Múltiples topes. Multiple speedbumps.</p>	4.66
82.30	0.51			4.15

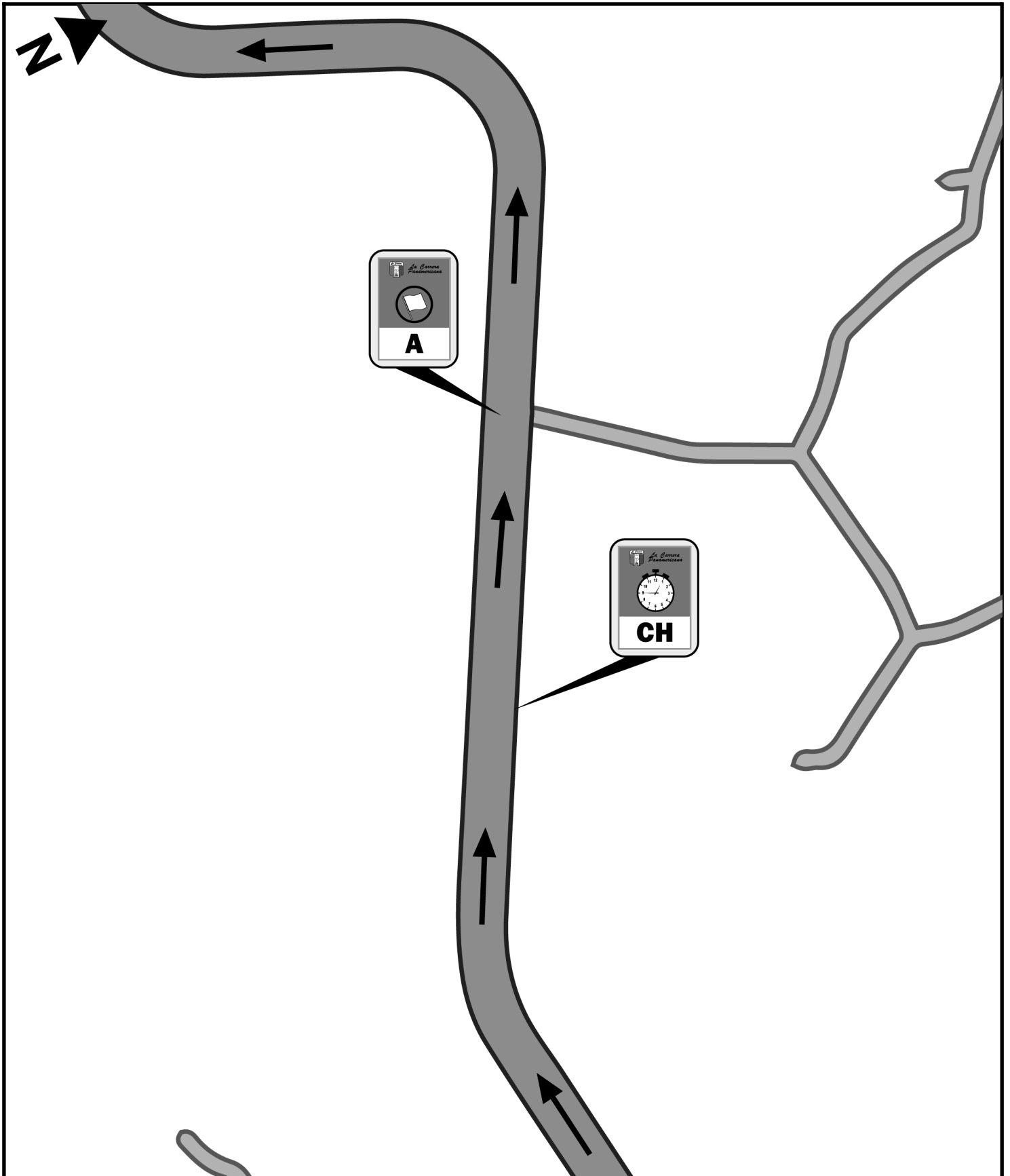
TC SS CH TC	702	ASIENTOS	DIST.	702	
	703	LA CONGOJA (este)	86.45 km		
TRAMO CRONOMETRADO / SPECIAL STAGE			PROM. • AVERAGE	TIME TIEMPO	
702	ASIENTOS II		7.76 km	54.60 km/h	01:35

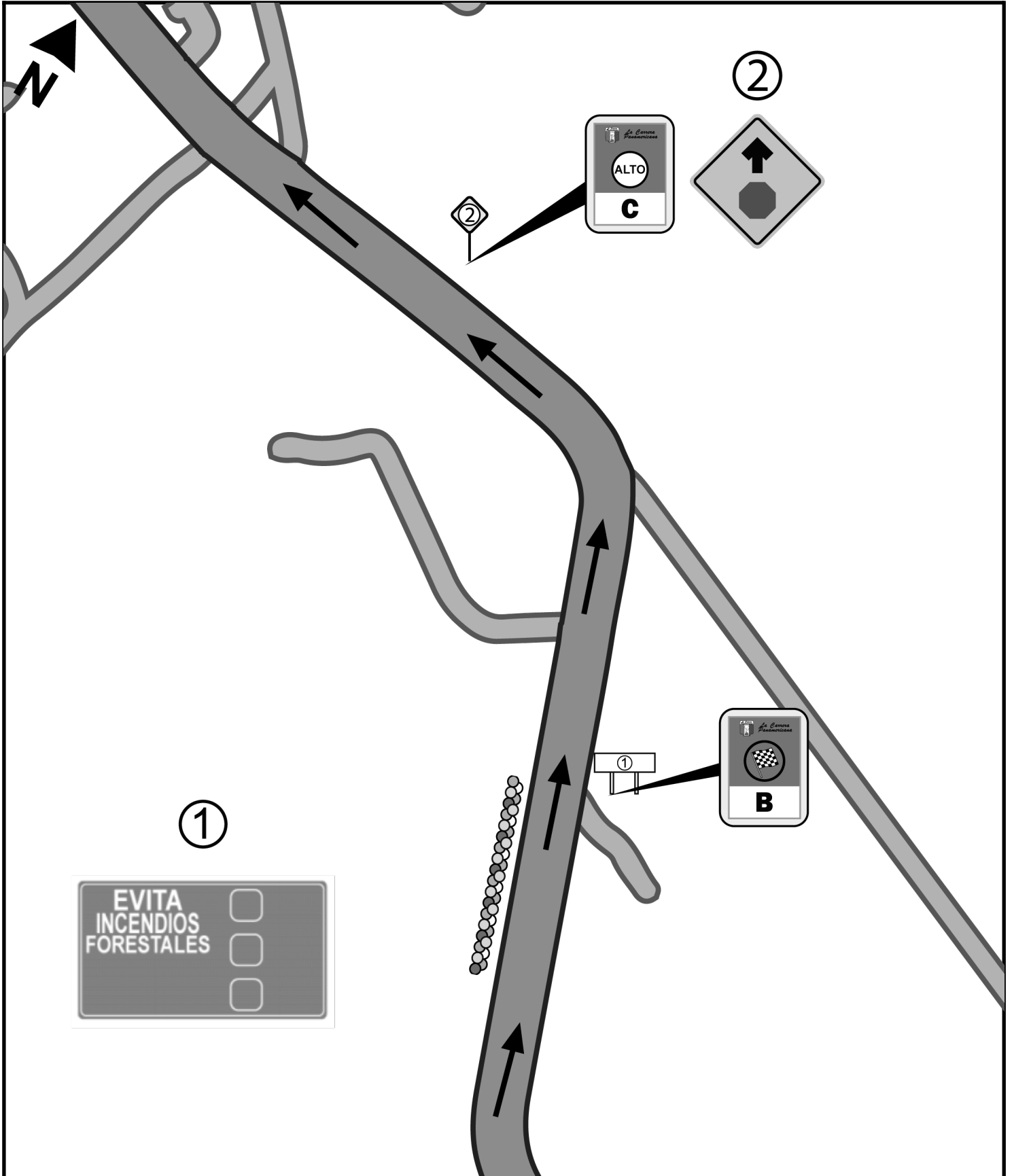
DISTANCIA • DISTANCE		DIRECCIÓN DIRECTION	INFORMACIÓN INFORMATION	DIST. REG. TO GO	
TOTAL	PARC. • PART.				
82.72	0.42		Múltiples topes. Multiple speedbumps.	3.73	
83.35	0.63			3.10	
84.57	1.22			1.88	
84.75	0.18			1.70	
85.10	0.35		3 topes en los proximos 420 m. 3 speedbumps in the next 420 m.		1.35
85.75	0.65			0.70	
86.07	0.32			0.38	
86.45	0.38		 <p>Marca en el suelo. Mark on the ground.</p>  	0.00	

TC SS CH TC	702	ASIENTOS	DIST.		702
	703	LA CONGOJA (este)	86.45 km		
TRAMO CRONOMETRADO / SPECIAL STAGE			PROM. • AVERAGE	TIME TIEMPO	01:35
702	ASIENTOS II		7.76 km	54.60 km/h	

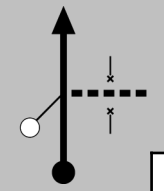

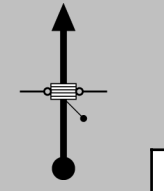
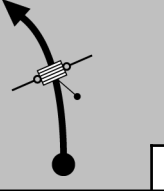
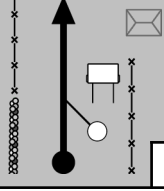

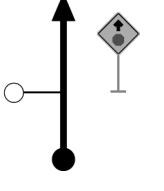

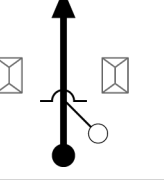

DISTANCIA • DISTANCE		DIRECCIÓN DIRECTION	INFORMACIÓN INFORMATION	DIST. REG. TO GO				
TOTAL	PARC. • PART.							
86.58	0.13		 <p>Entrada de tierra LD. <i>Dirt entrance right side.</i></p>  <p>(Cascos y cinturones) (Helmets and seatbelts)</p>					
	81		<p>GPS</p> <table border="1"> <tr> <td>N</td> <td>22.160138°</td> </tr> <tr> <td>W</td> <td>-102.487382°</td> </tr> </table>	N	22.160138°	W	-102.487382°	
N	22.160138°							
W	-102.487382°							







TC SS CHP PC	703	LA CONGOJA (este)	DIST.	703	
	703a	ENTRADA A SERVICIO EN LA CONGOJA	11.74 km		
TRAMO CRONOMETRADO / SPECIAL STAGE			PROM. • AVERAGE	TIME	
703	LA CONGOJA I		11.09 km	58.70 km/h	00:12

DISTANCIA • DISTANCE		DIRECCIÓN	INFORMACIÓN	DIST. REG.
TOTAL	PARC. • PART.	DIRECTION	INFORMATION	TO GO
0.00	0.00	 <p>1 11.09</p>	 <p>A</p> <p>Entrada de tierra LD. Dirt entrance right side.</p> <p>(Cascos y cinturones) (Helmets and seatbelts)</p> <p>GPS N 22.160138° W -102.487382°</p>	11.74
1.35	1.35	 <p>2 9.74</p>		10.39
4.71	3.36	 <p>3 6.38</p>		7.03
11.09	6.38	 <p>4 0.00</p>	 <p>B</p> <p>Fin de barda de piedra LI, letrero incendios forestales LD. End of stone fence left side, "incendios" sign right side.</p> <p>EVITA INCENDIOS FORESTALES</p> <p>GPS N 22.162038° W -102.549110°</p>	0.65
11.59	0.50	 <p>5</p>	 <p>C</p> <p>Letrero "alto adelante" LD. "Stop ahead" sign right side.</p> <p>GPS N 22.164769° W -102.552270°</p>	0.15
11.74	0.15	 <p>6</p>	 <p>CHP</p> <p>Tope frente a caseta de vigilancia del pueblo. Speedbump by town's "gatehouse".</p> <p>GPS N 22° 09.895' W 102° 33.222'</p>	0.00

**ENTRADA A SERVICIO EN LA
CONGOJA**

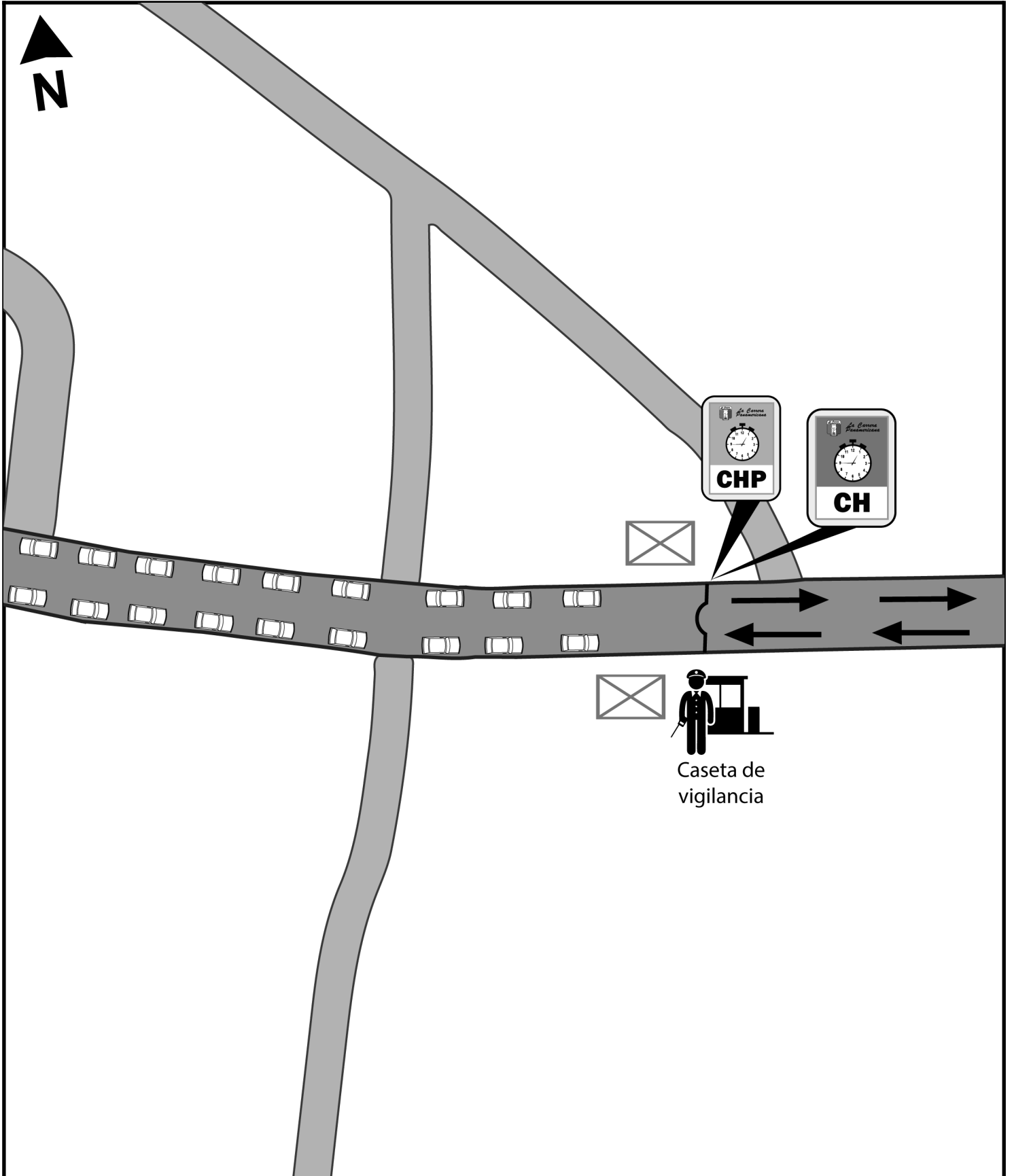
SERVICIO

SERVICE

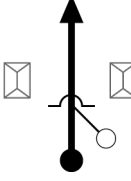

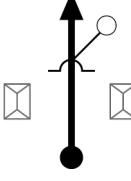

CHP

PC

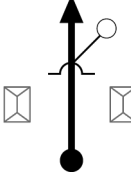

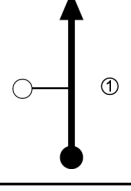



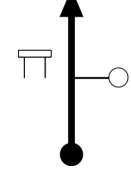

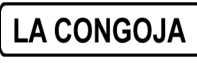

703a



CHP PC CH TC	703a	ENTRADA A SERVICIO EN LA CONGOJA	DIST.	703
	703b	SALIDA DE SERVICIO EN LA CONGOJA	0.00 km	
TRAMO CRONOMETRADO / SPECIAL STAGE			PROM. • AVERAGE	TIME TIEMPO
			0.00 km/h	01:00

DISTANCIA • DISTANCE		DIRECCIÓN DIRECTION	INFORMACIÓN INFORMATION	DIST. REG. TO GO								
TOTAL	PARC. • PART.											
0.00	0.00		 <p>Tope frente a caseta de vigilancia del pueblo. <i>Speedbump by town's "gatehouse".</i></p> <table border="1"> <tr> <td>GPS</td> <td>N</td> <td>22°</td> <td>09.895'</td> </tr> <tr> <td></td> <td>W</td> <td>102°</td> <td>33.222'</td> </tr> </table>	GPS	N	22°	09.895'		W	102°	33.222'	0.00
GPS	N	22°	09.895'									
	W	102°	33.222'									
0.00	0.00		 <p>Tope frente a caseta de vigilancia del pueblo. <i>Speedbump by town's "gatehouse".</i></p> <table border="1"> <tr> <td>GPS</td> <td>N</td> <td>22°</td> <td>09.895'</td> </tr> <tr> <td></td> <td>W</td> <td>102°</td> <td>33.222'</td> </tr> </table>	GPS	N	22°	09.895'		W	102°	33.222'	0.00
GPS	N	22°	09.895'									
	W	102°	33.222'									

CH TC CH TC	703b	SALIDA DE SERVICIO EN LA CONGOJA	DIST.	703
	704	LA CONGOJA (oeste)	0.04 km	
TRAMO CRONOMETRADO / SPECIAL STAGE			PROM. • AVERAGE	TIME TIEMPO
			1.20 km/h	00:02

DISTANCIA • DISTANCE		DIRECCIÓN DIRECTION	INFORMACIÓN INFORMATION	DIST. REG. TO GO						
TOTAL	PARC. • PART.									
0.00	0.00		 <p>Topo frente a caseta de vigilancia del pueblo. <i>Speedbump by town's "gatehouse".</i></p> <p>GPS <table border="1"><tr><td>N</td><td>22°</td><td>09.895'</td></tr><tr><td>W</td><td>102°</td><td>33.222'</td></tr></table></p>	N	22°	09.895'	W	102°	33.222'	0.04
N	22°	09.895'								
W	102°	33.222'								
0.04	0.04		 <p>①</p> <p></p> <p>Letrero LD. <i>Sign right side.</i></p> <p> GPS <table border="1"><tr><td>N</td><td>22.164870°</td></tr><tr><td>W</td><td>-102.553259°</td></tr></table></p>	N	22.164870°	W	-102.553259°	0.00		
N	22.164870°									
W	-102.553259°									
0.19	0.15		 <p>Letrero LI (invertido). <i>Sign left side (facing other way).</i></p> <p></p> <p> (Cascos y cinturones) (Helmets and seatbelts)</p> <p>GPS <table border="1"><tr><td>N</td><td>22.164718°</td></tr><tr><td>W</td><td>-102.551851°</td></tr></table></p>	N	22.164718°	W	-102.551851°			
N	22.164718°									
W	-102.551851°									

LA CONGOJA II

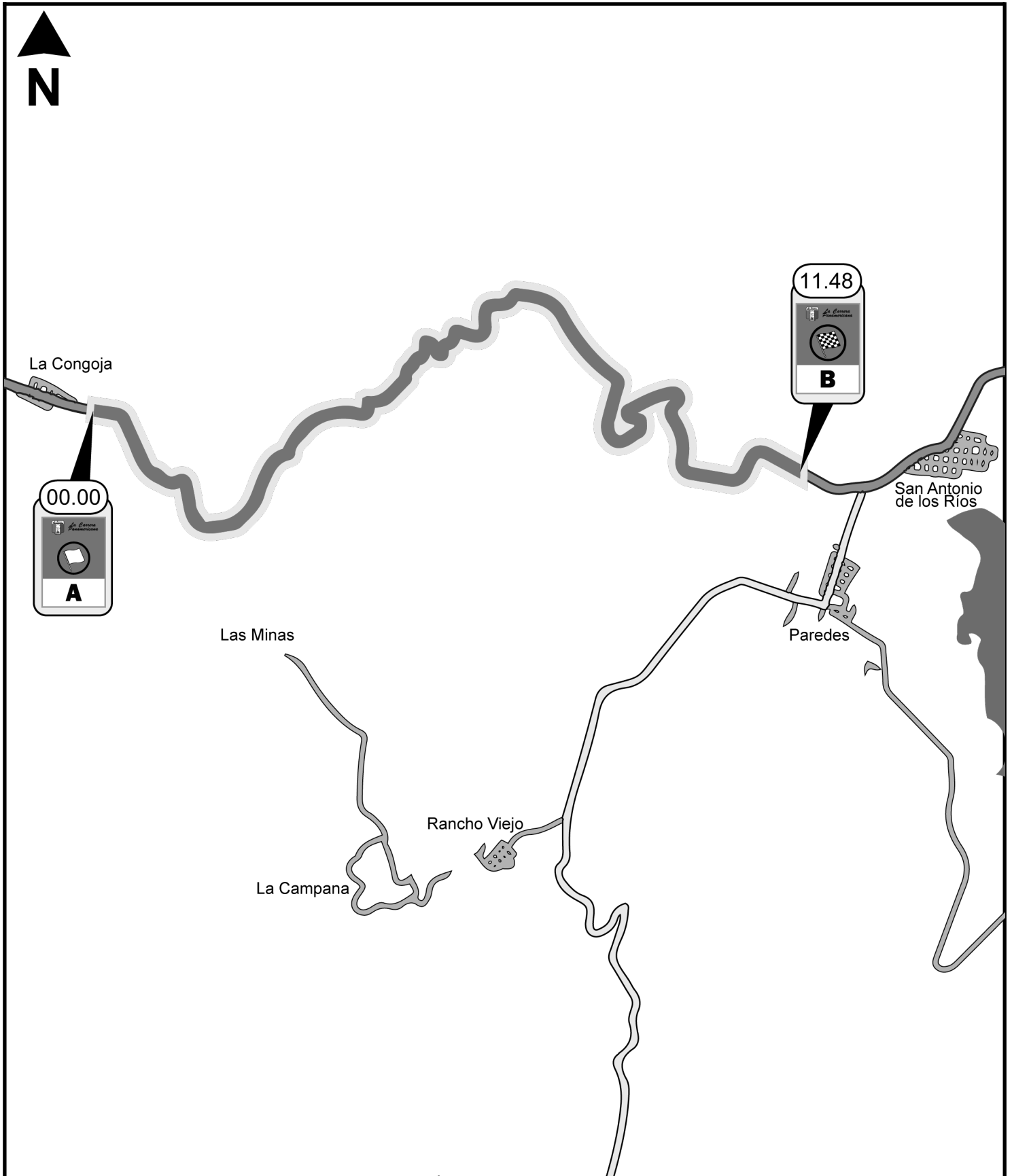
TRAMO CRONOMETRADO

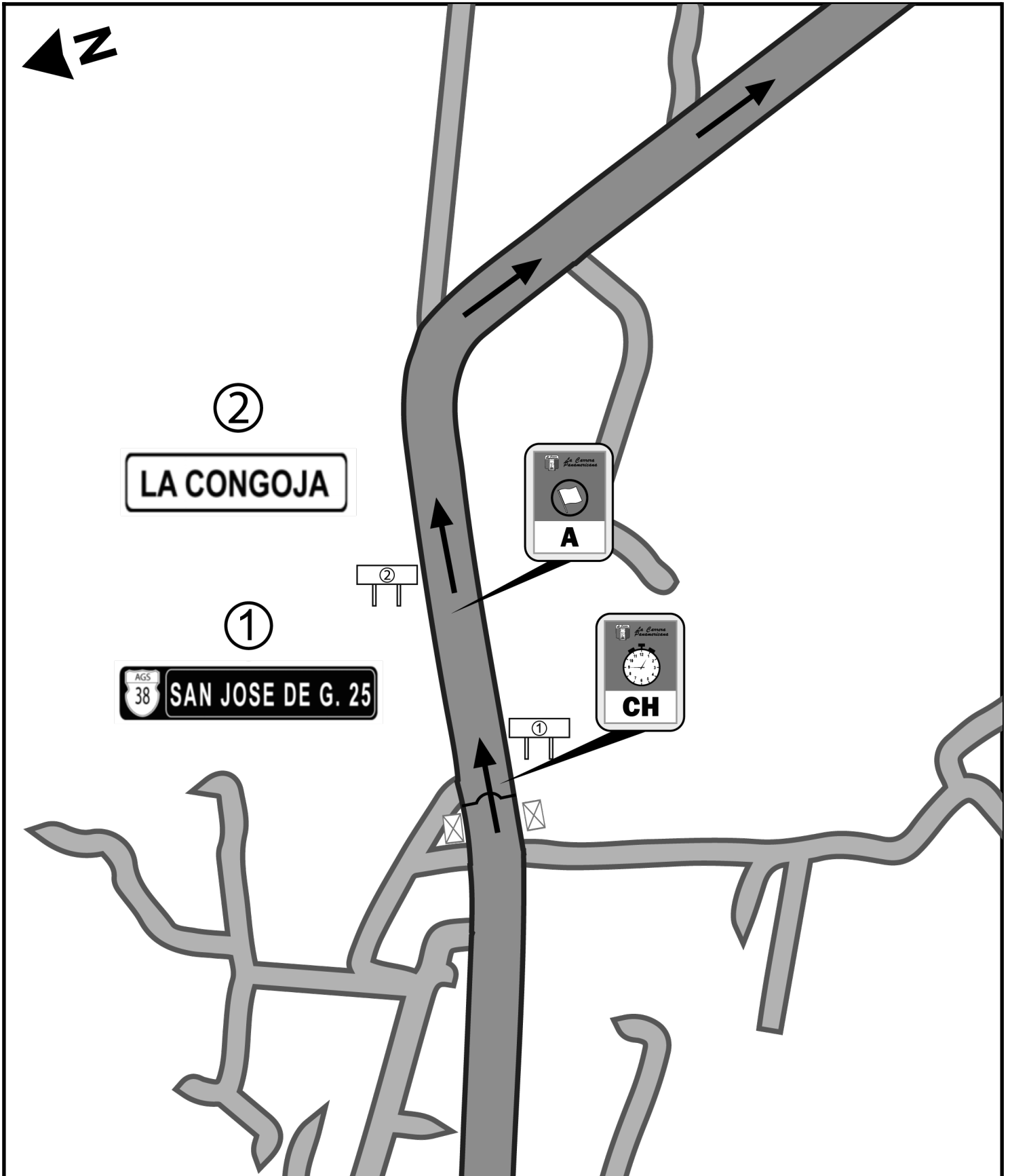
TC

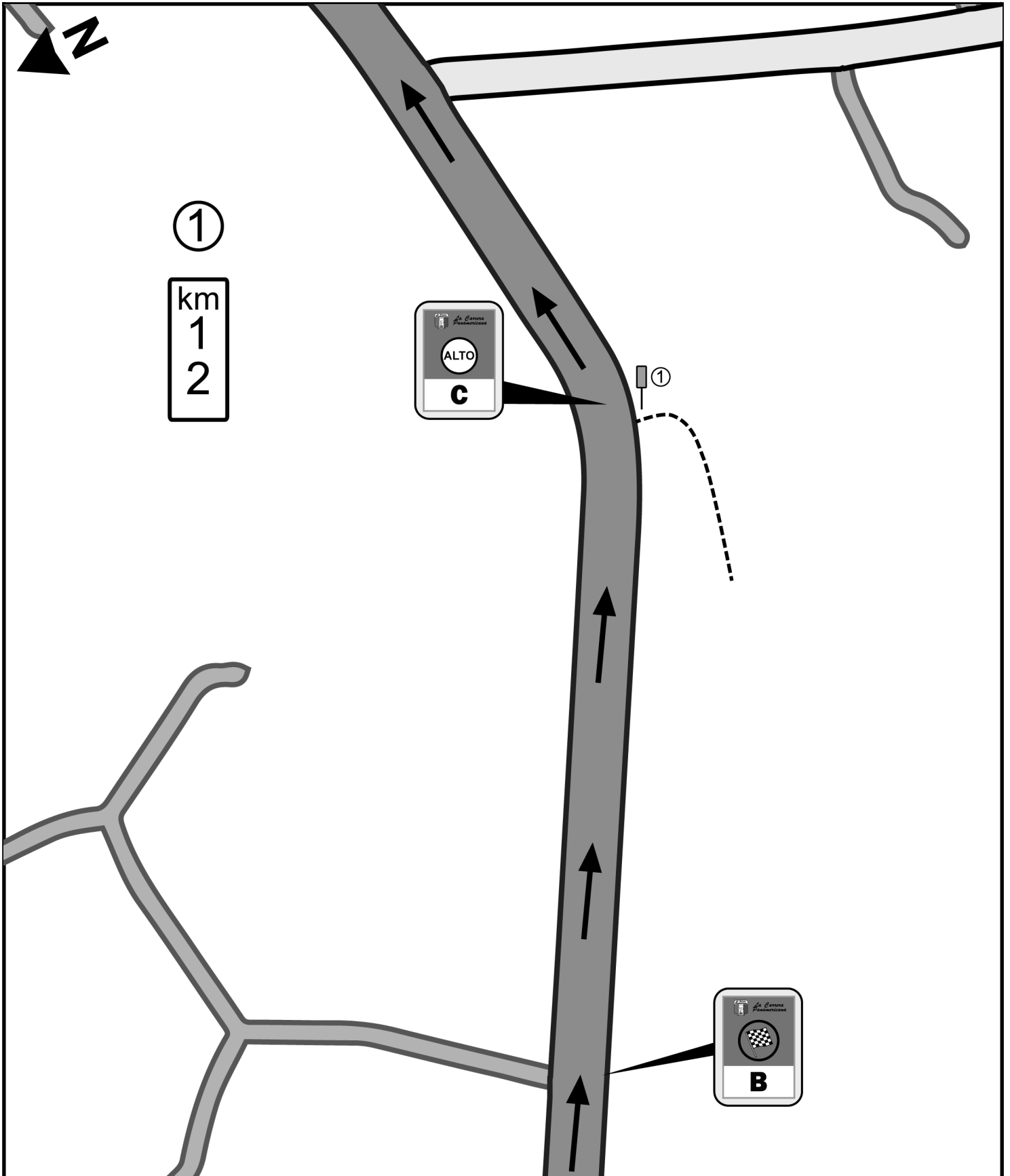
704

SPECIAL STAGE

SS



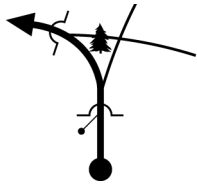
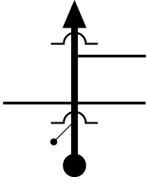
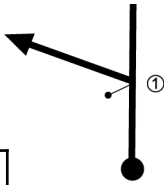




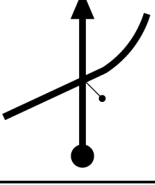

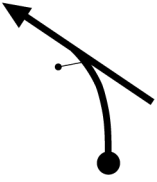




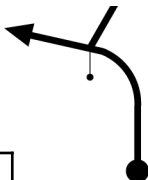
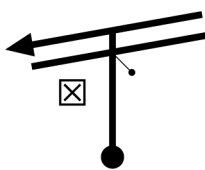

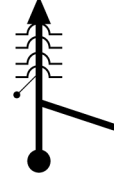
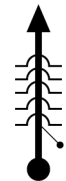
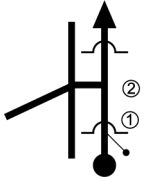
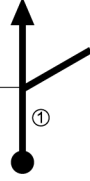



TC SS CH TC	704	LA CONGOJA (oeste)	DIST.	704	
	705	EL OCOTE	92.46 km		
TRAMO CRONOMETRADO / SPECIAL STAGE			PROM. • AVERAGE	TIME TIEMPO	
704	LA CONGOJA II		11.55 km	69.35 km/h	01:20

DISTANCIA • DISTANCE		DIRECCIÓN DIRECTION	INFORMACIÓN INFORMATION	DIST. REG. TO GO
TOTAL	PARC. • PART.			
0.00	0.00	 1 11.55	 A	92.46
6.82	6.82	 2 4.73		85.64
10.18	3.36	 3 1.37		82.28
11.55	1.37	 4 0.00	 B	80.91
12.06	0.51	 5	 C	80.40
12.39	0.33	 6	 75	80.07
12.65	0.26	 7	3 topes en los proximos 400 m. 3 speedbumps in the next 400 m.	79.81
12.93	0.28	 8		79.53

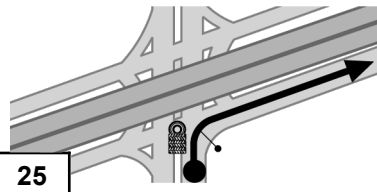


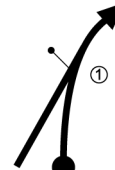

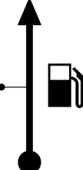

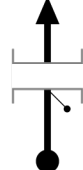
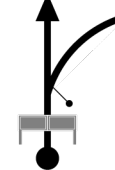

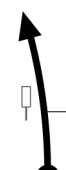

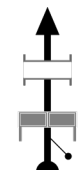

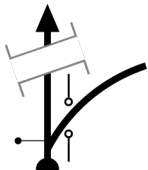
TC SS CH TC	704	LA CONGOJA (oeste)	DIST.	704	
	705	EL OCOTE	92.46 km		
TRAMO CRONOMETRADO / SPECIAL STAGE			PROM. • AVERAGE	TIME TIEMPO	
704	LA CONGOJA II		11.55 km	69.35 km/h	01:20

DISTANCIA • DISTANCE		DIRECCIÓN DIRECTION	INFORMACIÓN INFORMATION	DIST. REG. TO GO
TOTAL	PARC. • PART.			
13.31	0.38	 9		79.15
13.51	0.20	 10		78.95
14.77	1.26	 11		77.69
15.35	0.58	 12	Múltiples topes. Multiple speedbumps.	77.11
15.86	0.51	 13		76.60
16.27	0.41	 14	Múltiples topes. Multiple speedbumps.	76.19
19.68	3.41	 15		72.78
20.68	1.00	 16		71.78

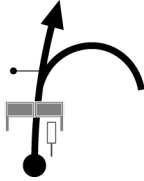


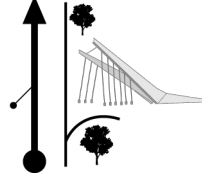
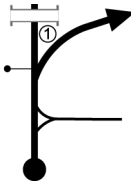
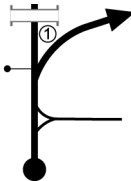
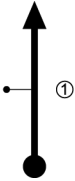

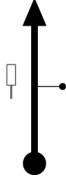
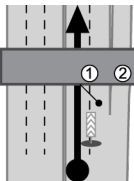

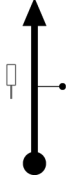
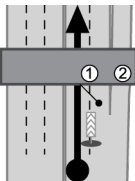
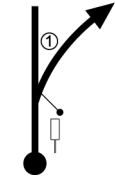
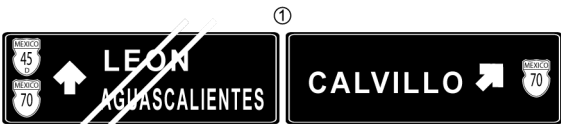
TC SS CH TC	704	LA CONGOJA (oeste)	DIST.	704	
	705	EL OCOTE	92.46 km		
TRAMO CRONOMETRADO / SPECIAL STAGE			PROM. • AVERAGE	TIME TIEMPO	
704	LA CONGOJA II		11.55 km	69.35 km/h	01:20

DISTANCIA • DISTANCE		DIRECCIÓN	INFORMACIÓN	DIST. REG.
TOTAL	PARC. • PART.	DIRECCION	INFORMATION	TO GO
22.13	1.45	 17		70.33
27.00	4.87	 18	☒ Restaurante Montecristo	65.46
29.90	2.90	 19	Ignorar retornos. <i>Ignore all U-turns.</i>	62.56
30.36	0.46	 20	Múltiples topes. <i>Multiples speedbumps.</i>	62.10
31.24	0.88	 21	Múltiples topes. <i>Multiples speedbumps.</i>	61.22
31.38	0.14	 22	Múltiples topes. <i>Multiples speedbumps.</i>	61.08
32.30	0.92	 23	 	60.16
32.92	0.62	 24		59.54

TC SS CH TC	704	LA CONGOJA (oeste)	DIST.	704	
	705	EL OCOTE	92.46 km		
TRAMO CRONOMETRADO / SPECIAL STAGE			PROM. • AVERAGE	TIME TIEMPO	
704	LA CONGOJA II		11.55 km	69.35 km/h	01:20

DISTANCIA • DISTANCE		DIRECCIÓN	INFORMACIÓN	DIST. REG.
TOTAL	PARC. • PART.	DIRECTION	INFORMATION	TO GO
37.07	4.15	 25	  Piso malo <i>Rough road</i>	55.39
37.72	0.65	 26		54.74
39.76	2.04	 27		52.70
41.18	1.42	 28		51.28
43.46	2.28	 29		49.00
44.89	1.43	 30		47.57
48.39	3.50	 31	 ¡Atención! Letrero muy parecido más adelante. <i>Careful! Very similar sign further ahead.</i>	44.07
48.71	0.32	 32		43.75

TC SS CH TC	704	LA CONGOJA (oeste)	DIST.	704
	705	EL OCOTE	92.46 km	
TRAMO CRONOMETRADO / SPECIAL STAGE			PROM. • AVERAGE	TIME TIEMPO
704	LA CONGOJA II		11.55 km 69.35 km/h	

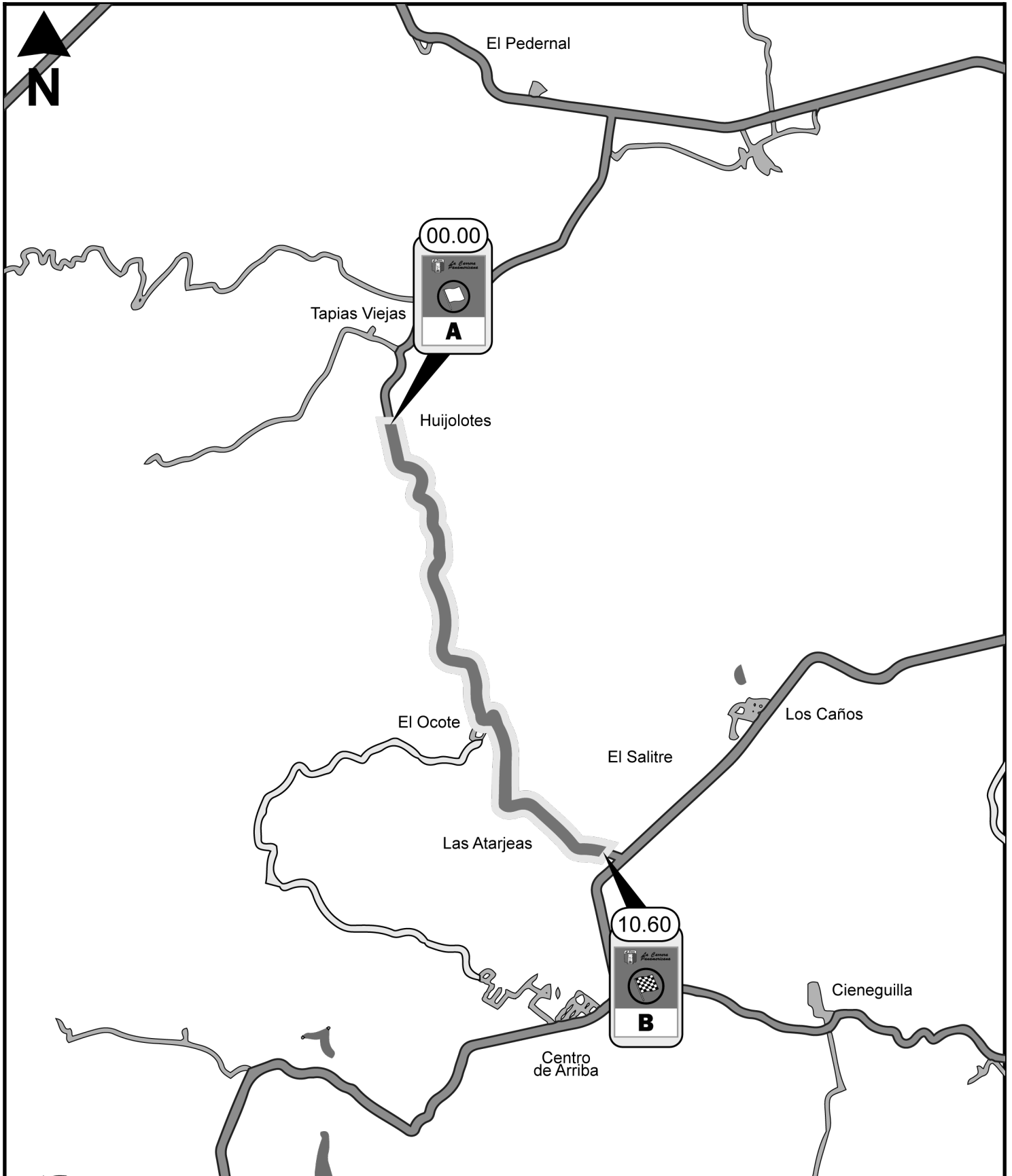
DISTANCIA • DISTANCE		DIRECCIÓN DIRECTION	INFORMACIÓN INFORMATION	DIST. REG. TO GO
TOTAL	PARC. • PART.			
49.01	0.30	 33	 km 19	43.45
49.55	0.54	 34	 Parque Industrial San Francisco IV	42.91
50.22	0.67	 35	 ①	42.24
50.68	0.46	 36	 ①	41.78
56.26	5.58	 37	km 39	36.20
59.75	3.49	 38	 Peaje Toll \$77 pesos  ① ② No tomar carril derecho. Do not take right lane.	32.71
70.68	10.93	 39	Inicia Camellón. Beginning of divider.	21.78
73.46	2.78	 40	 ① km 22	19.00

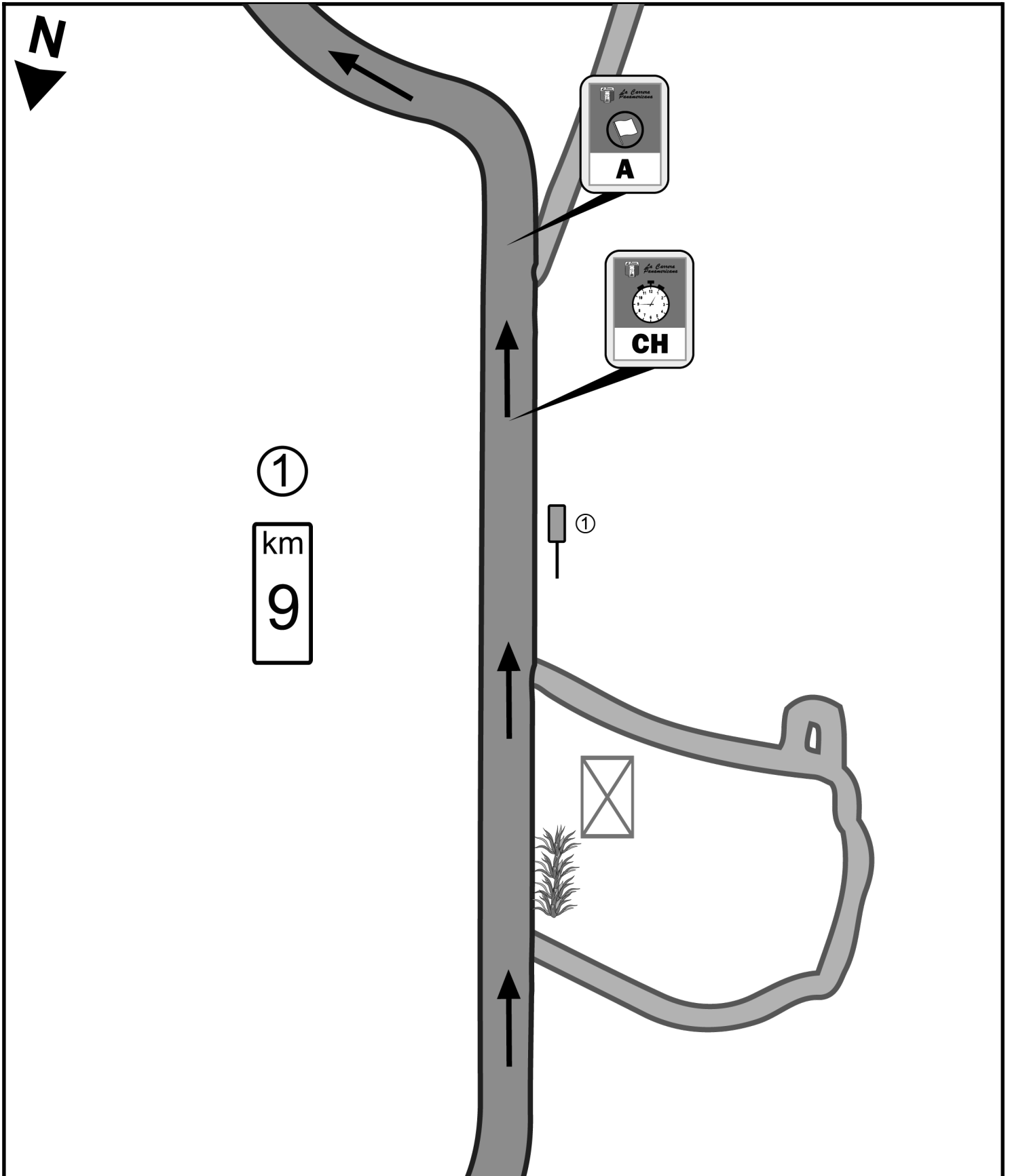
TC SS CH TC	704	LA CONGOJA (oeste)	DIST.	704	
	705	EL OCOTE	92.46 km		
TRAMO CRONOMETRADO / SPECIAL STAGE			PROM. • AVERAGE	TIME TIEMPO	
704	LA CONGOJA II		11.55 km	69.35 km/h	01:20

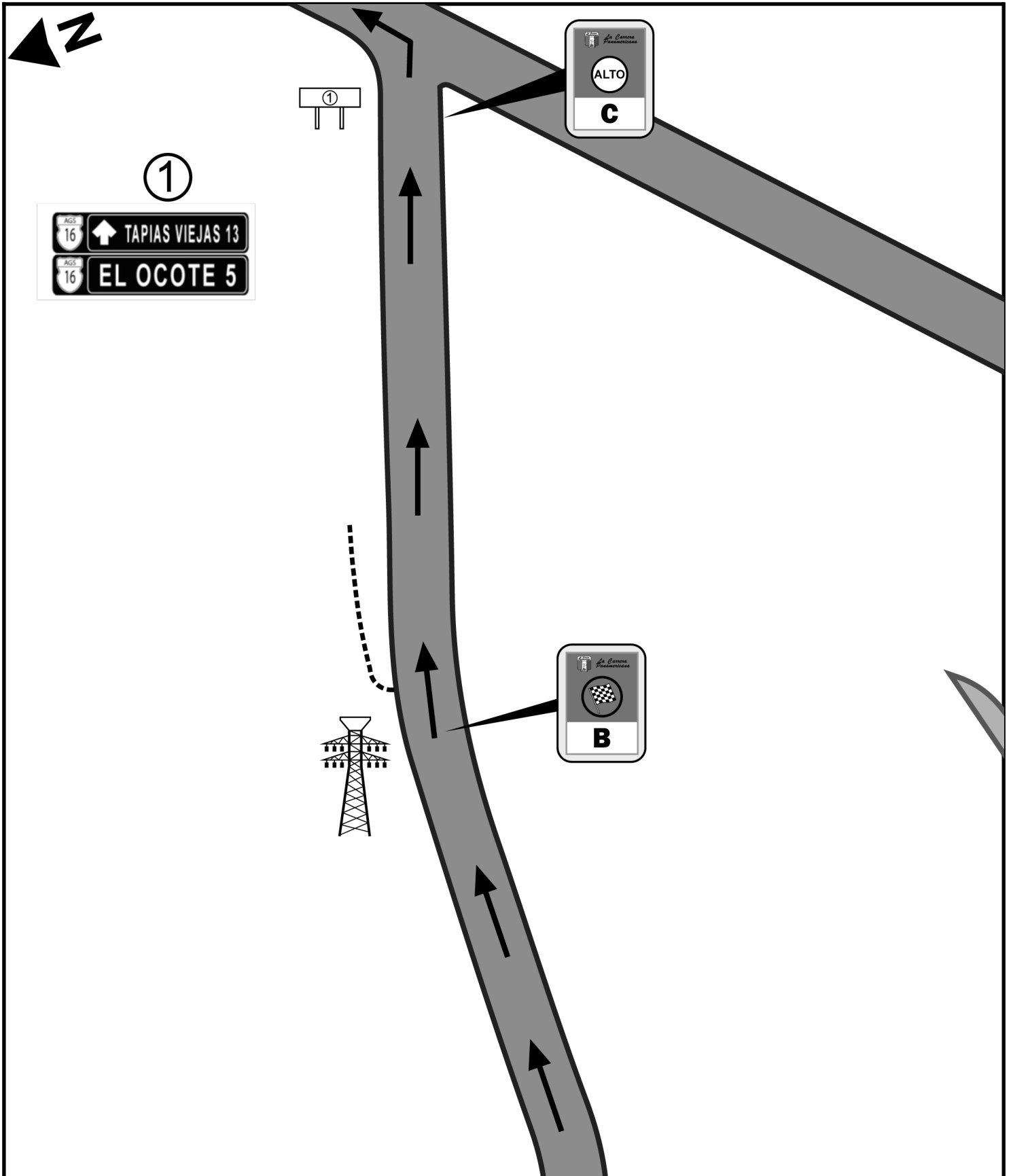
DISTANCIA • DISTANCE		DIRECCIÓN DIRECTION	INFORMACIÓN INFORMATION	DIST. REG. TO GO
TOTAL	PARC. • PART.			
74.07	0.61	 41	 CALVILLO 40	18.39
75.10	1.03	 42		17.36
77.60	2.50	 43		14.86
79.92	2.32	 44	 GAS Valero	12.54
80.42	0.50	 45	 CALVILLO GRACIAS A DIOS	12.04
81.08	0.66	 46	 CALVILLO IGNACIO ZARAGOZA	11.38
83.61	2.53	 47	 CALVILLO TAPIAS VIEJAS	8.85
84.28	0.67	 48	 SAN ISIDRO	8.18

TC SS CH TC	704	LA CONGOJA (oeste)	DIST.	704	
	705	EL OCOTE	92.46 km		
TRAMO CRONOMETRADO / SPECIAL STAGE			PROM. • AVERAGE	TIME TIEMPO	
704	LA CONGOJA II		11.55 km	69.35 km/h	01:20

DISTANCIA • DISTANCE		DIRECCIÓN DIRECTION	INFORMACIÓN INFORMATION	DIST. REG. TO GO
TOTAL	PARC. • PART.			
89.26	4.98			3.20
89.94	0.68			2.52
90.40	0.46		<input checked="" type="checkbox"/> VINOS Y LICORES LUCY	2.06
90.56	0.16			1.90
91.14	0.58			1.32
92.30	1.16			0.16
92.46	0.16			0.00
92.66	0.20			



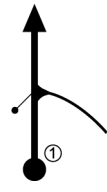

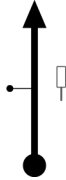

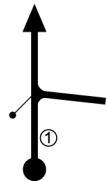



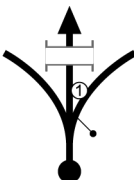

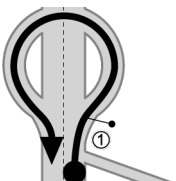

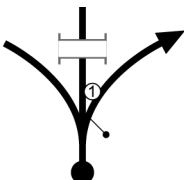

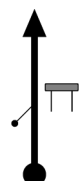





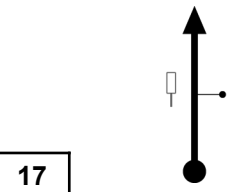

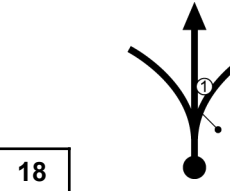

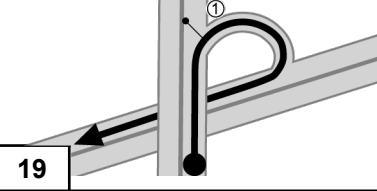

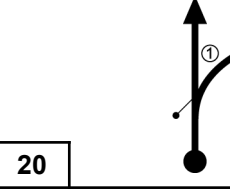

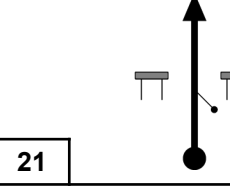

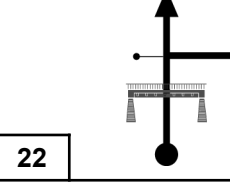
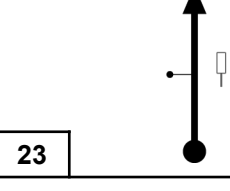

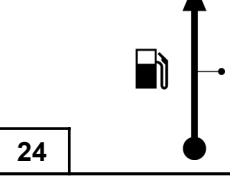
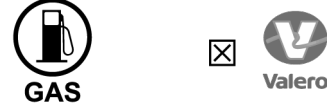
TC SS CH TC	705	EL OCOTE	DIST.	705	
	706	EL OCOTE	55.07 km		
TRAMO CRONOMETRADO / SPECIAL STAGE			PROM. • AVERAGE	TIME TIEMPO	
705	EL OCOTE I		10.65 km	55.07 km/h	01:00

DISTANCIA • DISTANCE		DIRECCIÓN	INFORMACIÓN	DIST. REG.
TOTAL	PARC. • PART.	DIRECTION	INFORMATION	TO GO
0.00	0.00		<p>En medio de dos entradas con puertas metálicas LD, antes de letrero de curva. <i>Between two dirt entrances with metal gates on the right, before "left turn" sign.</i></p> <p>(Cascos y cinturones) <i>(Helmets and seatbelts)</i></p> <p>GPS N 21.831662° W -102.533865°</p>	55.07
	1	10.65		
5.70	5.70		<p>Chicana. <i>Chicane.</i></p>	49.37
	2	4.95		
6.20	0.50		<p>①</p> <p>← EL SALITRE</p> <p> Jardín de niños <i>Kindergarten</i> </p>	48.87
	3	4.45		
6.39	0.19		<p>①</p> <p>EL TARAY 15 →</p>	48.68
	4	4.26		
8.03	1.64		<p>Chicana. <i>Chicane.</i></p>	47.04
	5	2.62		
10.65	2.62		<p>Camino de tierra LI después de torre de alta tensión. <i>Dirt path left side after transmission tower.</i></p> <p> </p> <p>GPS N 21.758797° W -102.494995°</p>	44.42
	6	0.00		
11.14	0.49		<p> </p> <p>Junto a letrero invertido LI. <i>By sign facing the other way on the left.</i></p> <p> </p> <p>GPS N 21.757490° W -102.490728°</p>	43.93
	7			
14.99	3.85		<p>①</p> <p>LOS CAÑOS</p>	40.08
	8			

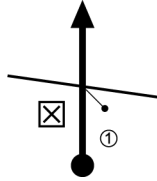

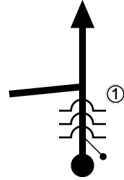

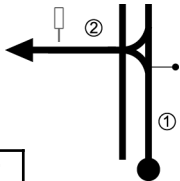



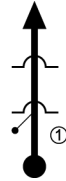

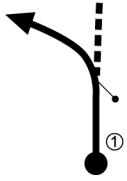


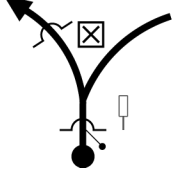

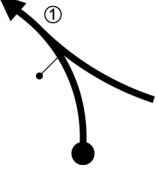


TC SS CH TC	705	EL OCOTE	DIST.	705	
	706	EL OCOTE	55.07 km		
TRAMO CRONOMETRADO / SPECIAL STAGE			PROM. • AVERAGE	TIME TIEMPO	
705	EL OCOTE I		10.65 km	55.07 km/h	01:00

DISTANCIA • DISTANCE		DIRECCIÓN DIRECTION	INFORMACIÓN INFORMATION	DIST. REG. TO GO
TOTAL	PARC. • PART.			
22.01	7.02			33.06
22.92	0.91			32.15
23.54	0.62			31.53
25.94	2.40			29.13
26.19	0.25			28.88
26.78	0.59			28.29
27.16	0.38			27.91
27.80	0.64			27.27

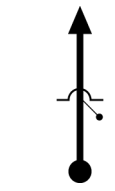

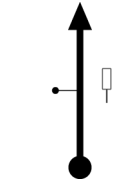

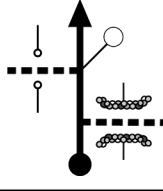


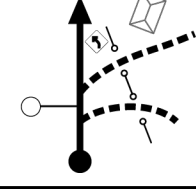



TC SS CH TC	705	EL OCOTE	DIST.	705	
	706	EL OCOTE	55.07 km		
TRAMO CRONOMETRADO / SPECIAL STAGE			PROM. • AVERAGE	TIME TIEMPO	
705	EL OCOTE I		10.65 km	55.07 km/h	01:00

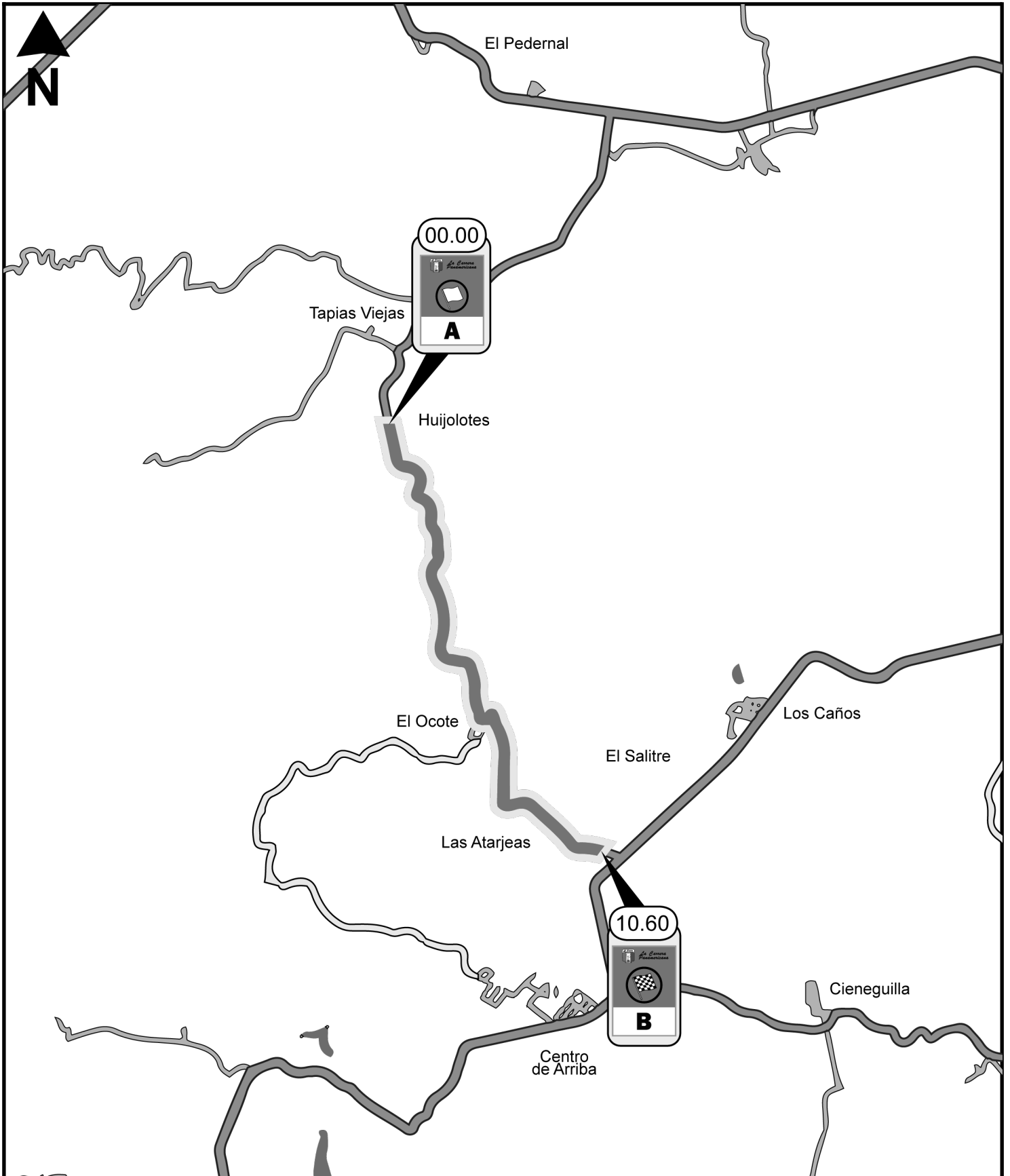
DISTANCIA • DISTANCE		DIRECCIÓN	INFORMACIÓN	DIST. REG.
TOTAL	PARC. • PART.	DIRECCION	INFORMATION	TO GO
29.28	1.48			25.79
35.64	6.36			19.43
35.96	0.32			19.11
36.28	0.32			18.79
36.68	0.40			18.39
37.71	1.03			17.36
40.21	2.50			14.86
42.53	2.32			12.54

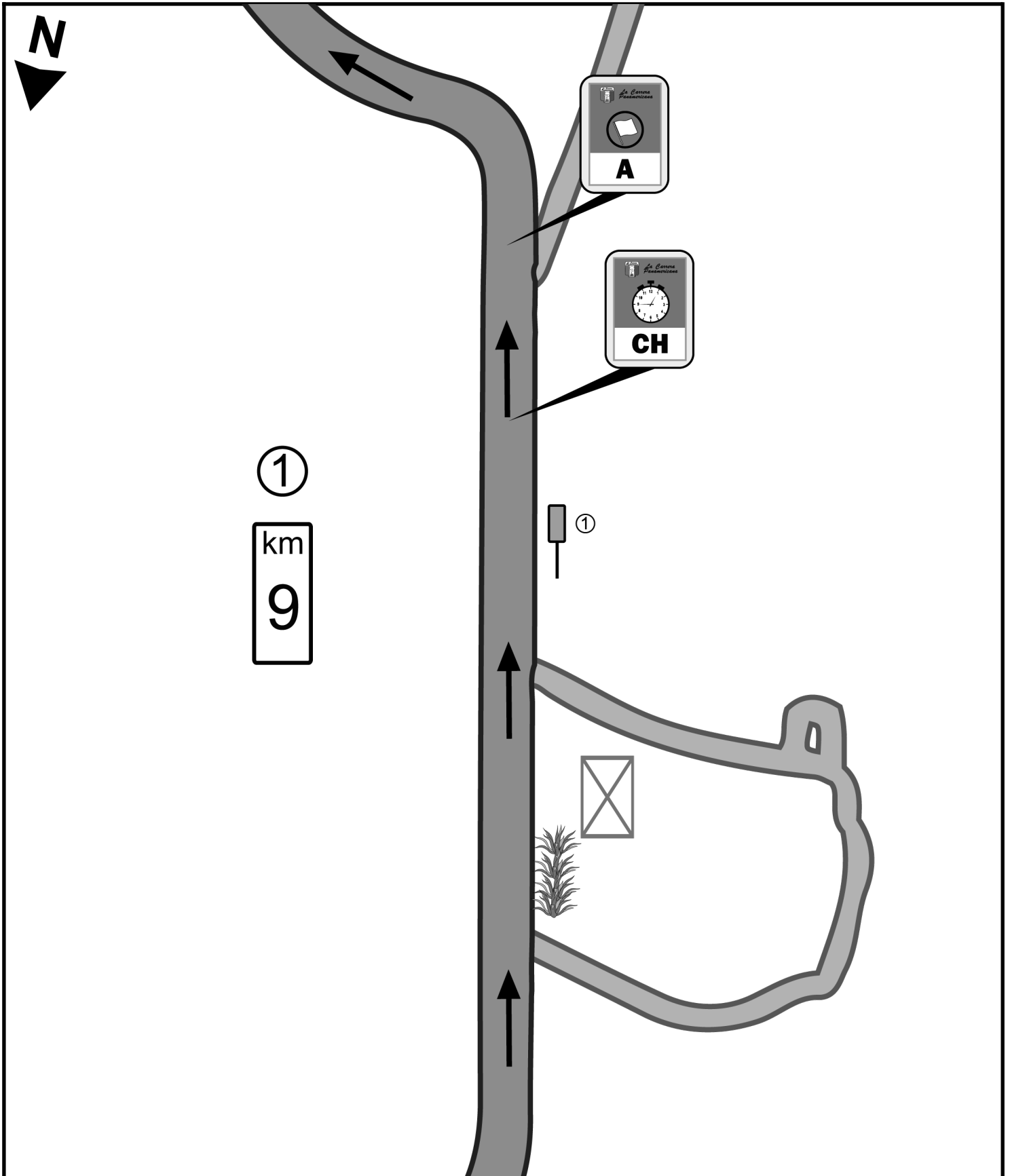
TC SS CH TC	705	EL OCOTE	DIST.	705	
	706	EL OCOTE	55.07 km		
TRAMO CRONOMETRADO / SPECIAL STAGE			PROM. • AVERAGE	TIME TIEMPO	
705	EL OCOTE I		10.65 km	55.07 km/h	01:00

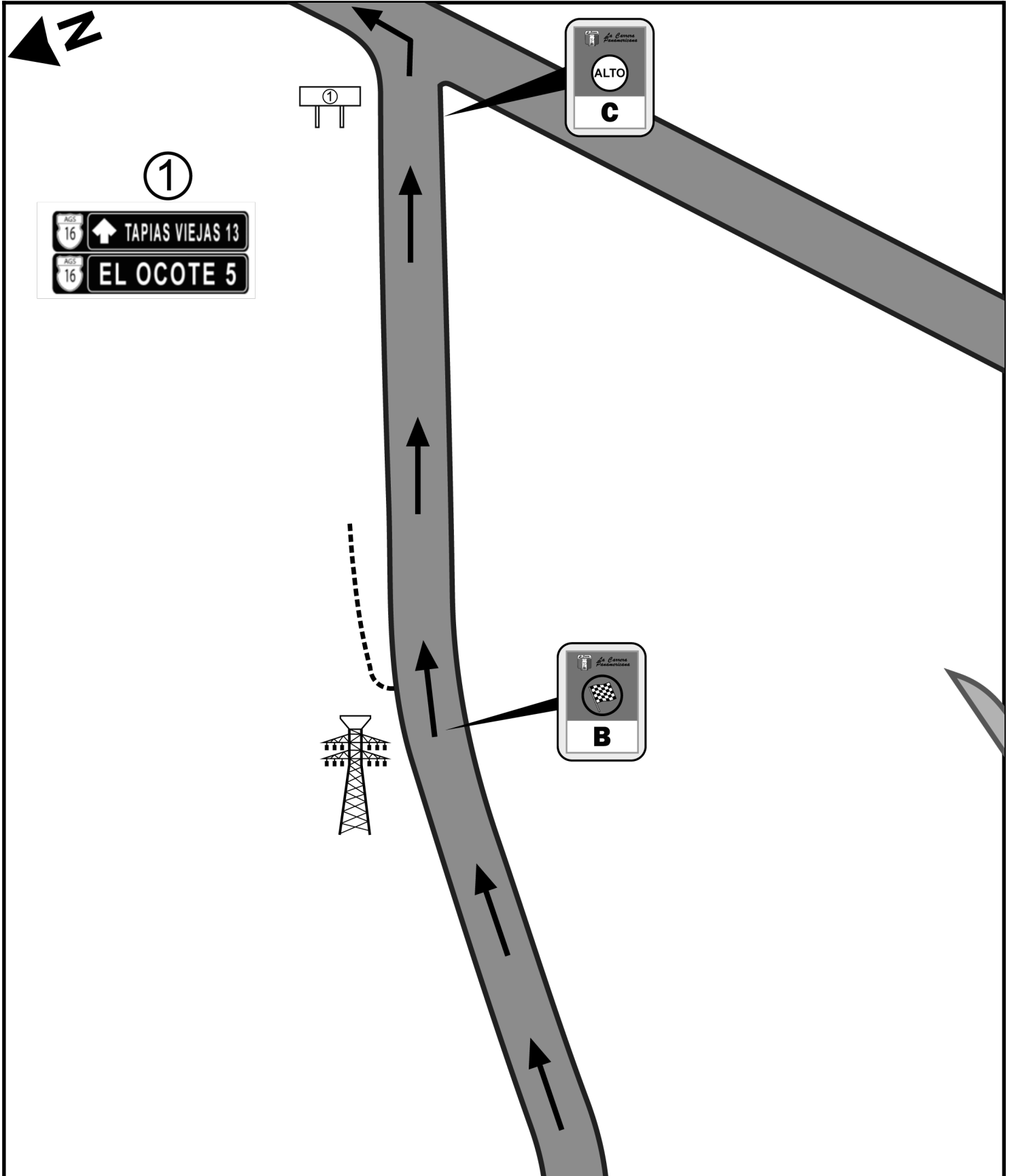
DISTANCIA • DISTANCE		DIRECCIÓN DIRECTION	INFORMACIÓN INFORMATION	DIST. REG. TO GO
TOTAL	PARC. • PART.			
43.03	0.50		 <input checked="" type="checkbox"/> GAS NOEL Inicia Camellón. <i>Beginning of divider.</i>	12.04
43.69	0.66		 Múltiples topes. <i>Multiples speedbumps.</i>	11.38
46.22	2.53		  	8.85
46.89	0.67			8.18
51.87	4.98			3.20
52.55	0.68			2.52
53.01	0.46		<input checked="" type="checkbox"/> VINOS Y LICORES LUCY 	2.06
53.17	0.16		 	1.90

TC SS CH TC	705	EL OCOTE	DIST.		705
	706	EL OCOTE	55.07 km		
TRAMO CRONOMETRADO / SPECIAL STAGE			PROM. • AVERAGE	TIME TIEMPO	01:00
705	EL OCOTE I		10.65 km	55.07 km/h	

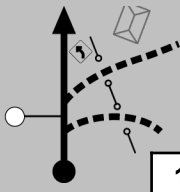



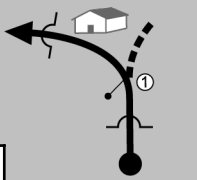


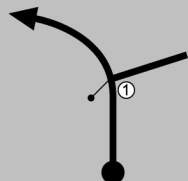


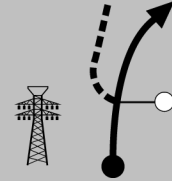


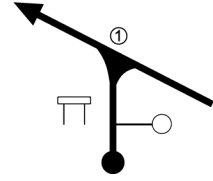




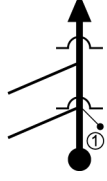

DISTANCIA • DISTANCE		DIRECCIÓN DIRECTION	INFORMACIÓN INFORMATION	DIST. REG. TO GO						
TOTAL	PARC. • PART.									
53.75	0.58			1.32						
	33									
54.91	1.16			0.16						
	34									
55.07	0.16		 CH <p>Entrada a casa con puerta roja LI. Red gate leading to house on left side.</p>  <table border="1" data-bbox="1218 861 1412 924"> <tr><td>GPS</td><td>N</td><td>21.833923°</td></tr> <tr><td></td><td>W</td><td>-102.534402°</td></tr> </table>	GPS	N	21.833923°		W	-102.534402°	0.00
GPS	N	21.833923°								
	W	-102.534402°								
	35									
55.27	0.20		 A <p>En medio de dos entradas con puertas metálicas LD, antes de letrero de curva. Between two dirt entrances with metal gates on the right, before "left turn" sign.</p>  <p>(Cascos y cinturones) (Helmets and seatbelts)</p>  <table border="1" data-bbox="1218 1071 1412 1134"> <tr><td>GPS</td><td>N</td><td>21.831660°</td></tr> <tr><td></td><td>W</td><td>-102.533866°</td></tr> </table>	GPS	N	21.831660°		W	-102.533866°	
GPS	N	21.831660°								
	W	-102.533866°								
	36									



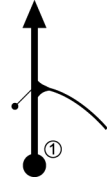

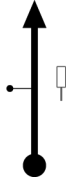

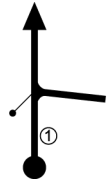



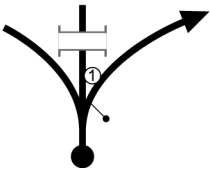



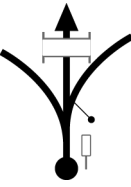

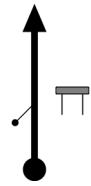





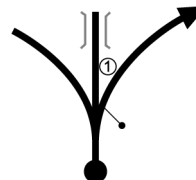










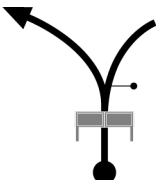


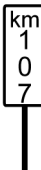
TC SS CHP PC	706	EL OCOTE	DIST.	706	
	706a	ARCO DE META PLAZA FUNDADORES	260.77 km		
TRAMO CRONOMETRADO / SPECIAL STAGE			PROM. • AVERAGE	TIME	
706	EL OCOTE II		10.65 km	82.35 km/h	03:10

DISTANCIA • DISTANCE		DIRECCIÓN	INFORMACIÓN	DIST. REG.
TOTAL	PARC. • PART.	DIRECTION	INFORMATION	TO GO
0.00	0.00	 1 10.65	 En medio de dos entradas con puertas metálicas LD, antes de letrero de curva. Between two dirt entrances with metal gates on the right, before "left turn" sign.  (Cascos y cinturones) (Helmets and seatbelts) GPS N 21.831660° W -102.533866°	260.77
5.70	5.70	 2 4.95	Chicana. Chicane.	255.07
6.20	0.50	 3 4.45	 EL SALITRE  Jardín de niños Kindergarten	254.57
6.39	0.19	 4 4.26	 EL TARAY 15	254.38
8.03	1.64	 5 2.62	Chicana. Chicane.	252.74
10.65	2.62	 6 0.00	 Camino de tierra LI después de torre de alta tensión. Dirt path left side after transmission tower. 4G  GPS N 21° 45.528' W 102° 29.700'	250.12
11.14	0.49	 7	 Junto a letrero invertido LI. By sign facing the other way on the left.  AGUASCALIENTES  VILLA HIBALGO 4G  GPS N 21.757490° W -102.490728°	249.63
14.99	3.85	 8	 LOS CAÑOS	245.78


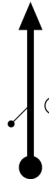


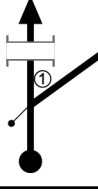








TC SS CHP PC	706	EL OCOTE	DIST.	706	
	706a	ARCO DE META PLAZA FUNDADORES	260.77 km		
TRAMO CRONOMETRADO / SPECIAL STAGE			PROM. • AVERAGE	TIME TIEMPO	
706	EL OCOTE II		10.65 km	82.35 km/h	03:10

DISTANCIA • DISTANCE		DIRECCIÓN DIRECTION	INFORMACIÓN INFORMATION	DIST. REG. TO GO
TOTAL	PARC. • PART.			
22.01	7.02			238.76
22.92	0.91			237.85
23.54	0.62			237.23
25.94	2.40			234.83
26.19	0.25			234.58
28.23	2.04			232.54
30.21	1.98			230.56
30.60	0.39			230.17


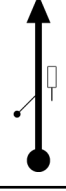








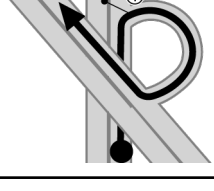

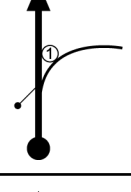




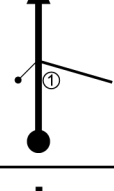


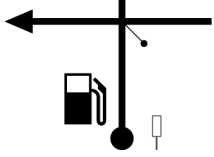



TC SS CHP PC	706	EL OCOTE	DIST.	706	
	706a	ARCO DE META PLAZA FUNDADORES	260.77 km		
TRAMO CRONOMETRADO / SPECIAL STAGE			PROM. • AVERAGE	TIME TIEMPO	
706	EL OCOTE II		10.65 km	82.35 km/h	03:10

DISTANCIA • DISTANCE		DIRECCIÓN DIRECTION	INFORMACIÓN INFORMATION	DIST. REG. TO GO
TOTAL	PARC. • PART.			
38.41	7.81			222.36
38.99	0.58		<input checked="" type="checkbox"/> VIVERO MAGNOLIA	221.78
39.54	0.55		 GAS	221.23
40.10	0.56		 GAS	220.67
40.69	0.59			220.08
43.05	2.36		 GAS	217.72
43.83	0.78			216.94
48.47	4.64			212.30




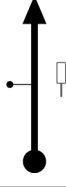



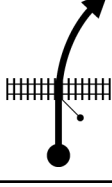
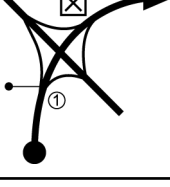


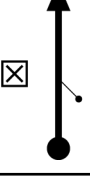

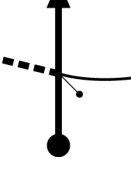
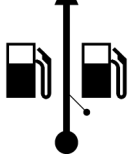

TC SS CHP PC	706	EL OCOTE	DIST.	706	
	706a	ARCO DE META PLAZA FUNDADORES	260.77 km		
TRAMO CRONOMETRADO / SPECIAL STAGE			PROM. • AVERAGE	TIME TIEMPO	
706	EL OCOTE II		10.65 km	82.35 km/h	03:10

DISTANCIA • DISTANCE		DIRECCIÓN DIRECTION	INFORMACIÓN INFORMATION	DIST. REG. TO GO
TOTAL	PARC. • PART.			
49.40	0.93	 25	Retén militar. Military checkpoint.	211.37
52.62	3.22	 26	① BIENVENIDOS A JALISCO	208.15
53.00	0.38	 27	①  Valero	207.77
56.18	3.18	 28	① 	204.59
68.20	12.02	 29		192.57
71.50	3.30	 30	 \$160 pesos No tomar carril derecho. Do not take right lane.	189.27
71.86	0.36	 31		188.91
77.74	5.88	 32	① 	183.03

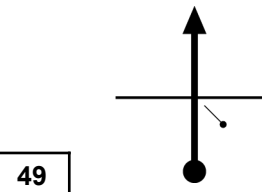
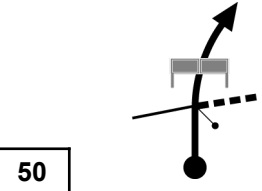


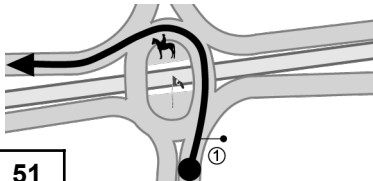
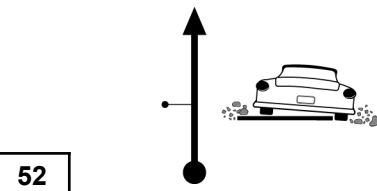

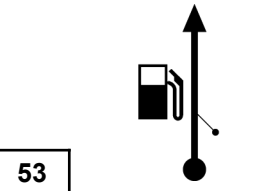



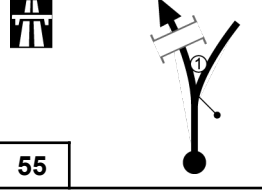

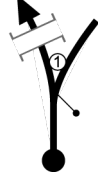
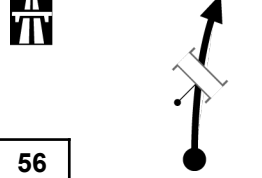
TC SS CHP PC	706	EL OCOTE	DIST.	706	
	706a	ARCO DE META PLAZA FUNDADORES	260.77 km		
TRAMO CRONOMETRADO / SPECIAL STAGE			PROM. • AVERAGE	TIME TIEMPO	
706	EL OCOTE II		10.65 km	82.35 km/h	03:10

DISTANCIA • DISTANCE		DIRECCIÓN DIRECTION	INFORMACIÓN INFORMATION	DIST. REG. TO GO
TOTAL	PARC. • PART.			
87.16	9.42	  33		173.61
98.82	11.66	  34		161.95
99.86	1.04	  35		160.91
100.25	0.39	  36		160.52
100.70	0.45	 37		160.07
101.15	0.45	  38		159.62
101.65	0.50	 39		159.12
106.50	4.85	  40	 	154.27 


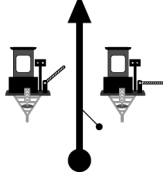


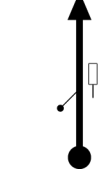


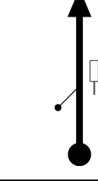


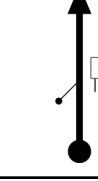


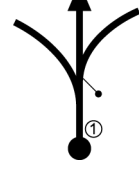


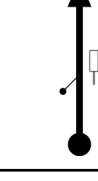
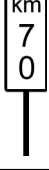

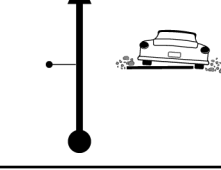




TC SS CHP PC	706	EL OCOTE	DIST.	706	
	706a	ARCO DE META PLAZA FUNDADORES	260.77 km		
TRAMO CRONOMETRADO / SPECIAL STAGE			PROM. • AVERAGE	TIME TIEMPO	
706	EL OCOTE II		10.65 km	82.35 km/h	03:10

DISTANCIA • DISTANCE		DIRECCIÓN DIRECTION	INFORMACIÓN INFORMATION	DIST. REG. TO GO
TOTAL	PARC. • PART.			
106.65	0.15		  Piso malo Rough road.	154.12
	41			
106.92	0.27			153.85
	42			
110.00	3.08			150.77
	43			
110.62	0.62			150.15
	44			
112.33	1.71		 	148.44
	45			
114.78	2.45			145.99
	46			
116.29	1.51			144.48
	47			
116.48	0.19			144.29
	48			

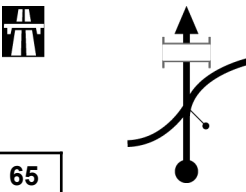
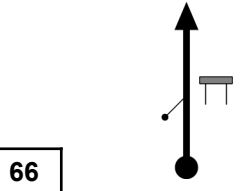

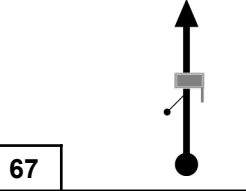

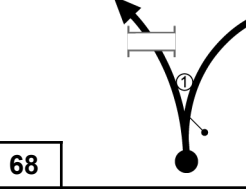

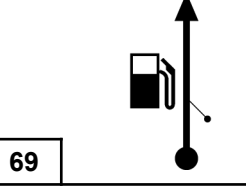

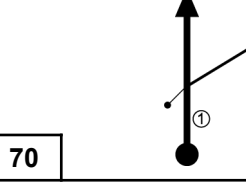
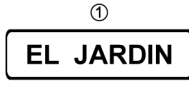
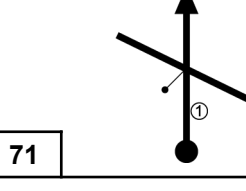

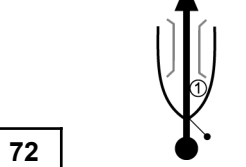

TC SS CHP PC	706	EL OCOTE	DIST.	706
	706a	ARCO DE META PLAZA FUNDADORES	260.77 km	
TRAMO CRONOMETRADO / SPECIAL STAGE			PROM. • AVERAGE	TIME TIEMPO
706	EL OCOTE II		10.65 km	

DISTANCIA • DISTANCE		DIRECCIÓN DIRECTION	INFORMACIÓN INFORMATION	DIST. REG. TO GO
TOTAL	PARC. • PART.			
117.06	0.58			143.71
118.56	1.50			142.21
119.13	0.57			141.64
119.36	0.23		 Piso malo. <i>Rough road.</i>	141.41
120.29	0.93		 GAS	140.48
122.09	1.80			138.68
131.29	9.20		  ¡Precaución! Inicia doble circulación. <i>Caution! Undivided two-way road begins.</i>	129.48
134.24	2.95			126.53

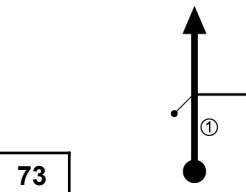

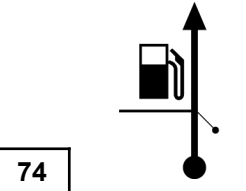

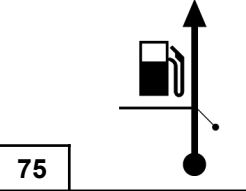

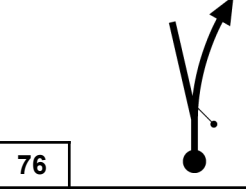
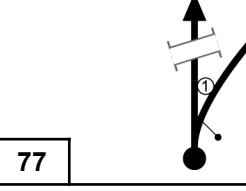

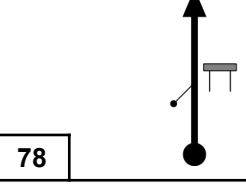

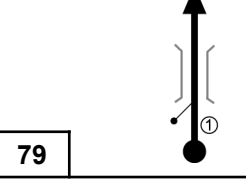

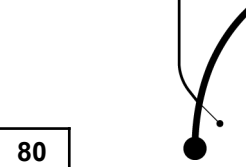
TC SS CHP PC	706	EL OCOTE	DIST.	706	
	706a	ARCO DE META PLAZA FUNDADORES	260.77 km		
TRAMO CRONOMETRADO / SPECIAL STAGE			PROM. • AVERAGE	TIME TIEMPO	
706	EL OCOTE II		10.65 km	82.35 km/h	03:10

DISTANCIA • DISTANCE		DIRECCIÓN DIRECTION	INFORMACIÓN INFORMATION	DIST. REG. TO GO
TOTAL	PARC. • PART.			
138.97	4.73	  57	 \$131 pesos	121.80
144.23	5.26	  58		116.54
162.10	17.87	  59		98.67
172.03	9.93	  60		88.74
177.03	5.00	  61		83.74
189.01	11.98	  62		71.76
195.31	6.30	   63	 Piso malo Rough road.	65.46
197.67	2.36	  64		63.10

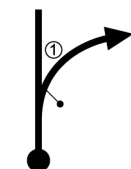

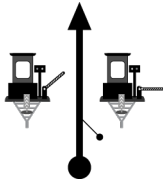

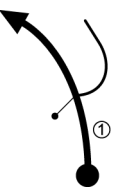

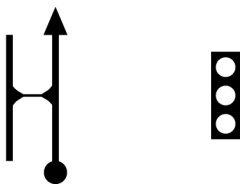





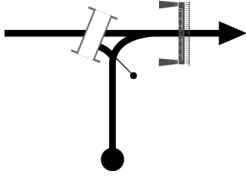
TC SS CHP PC	706	EL OCOTE	DIST.	706	
	706a	ARCO DE META PLAZA FUNDADORES	260.77 km		
TRAMO CRONOMETRADO / SPECIAL STAGE			PROM. • AVERAGE	TIME TIEMPO	
706	EL OCOTE II		10.65 km	82.35 km/h	03:10

DISTANCIA • DISTANCE		DIRECCIÓN DIRECTION	INFORMACIÓN INFORMATION	DIST. REG. TO GO
TOTAL	PARC. • PART.			
197.90	0.23	 65		62.87
198.57	0.67	 66		62.20
201.55	2.98	 67		59.22
202.92	1.37	 68		57.85
204.04	1.12	 69	 GAS	56.73
210.74	6.70	 70		50.03
212.38	1.64	 71		48.39
218.75	6.37	 72		42.02

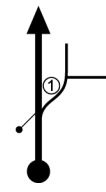


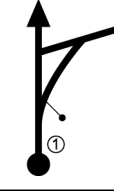

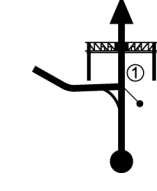

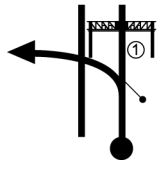


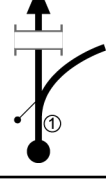

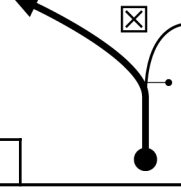

TC SS CHP PC	706	EL OCOTE	DIST.	706	
	706a	ARCO DE META PLAZA FUNDADORES	260.77 km		
TRAMO CRONOMETRADO / SPECIAL STAGE			PROM. • AVERAGE	TIME TIEMPO	
706	EL OCOTE II		10.65 km	82.35 km/h	03:10

DISTANCIA • DISTANCE		DIRECCIÓN DIRECTION	INFORMACIÓN INFORMATION	DIST. REG. TO GO
TOTAL	PARC. • PART.			
225.21	6.46			35.56
226.44	1.23			34.33
229.24	2.80			31.53
230.18	0.94			30.59
230.96	0.78			29.81
232.44	1.48			28.33
242.44	10.00			18.33
246.07	3.63			14.70



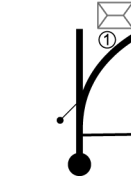
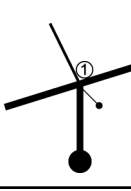
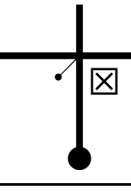
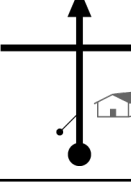
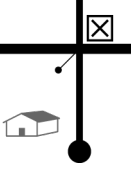

TC SS CHP PC	706	EL OCOTE	DIST.	706	
	706a	ARCO DE META PLAZA FUNDADORES	260.77 km		
TRAMO CRONOMETRADO / SPECIAL STAGE			PROM. • AVERAGE	TIME	
706	EL OCOTE II		10.65 km	82.35 km/h	03:10

DISTANCIA • DISTANCE		DIRECCIÓN DIRECTION	INFORMACIÓN INFORMATION	DIST. REG. TO GO
TOTAL	PARC. • PART.			
246.63	0.56	 81		14.14
247.37	0.74	 82	 \$53 pesos	13.40
248.54	1.17	 83		12.23
249.64	1.10	 84		11.13
249.89	0.25	 85		10.88
250.51	0.62	 86	<p>Múltiples topes. Multiples speedbumps.</p>	10.26
250.80	0.29	 87		9.97
250.96	0.16	 88		9.81

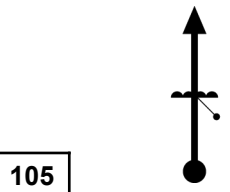
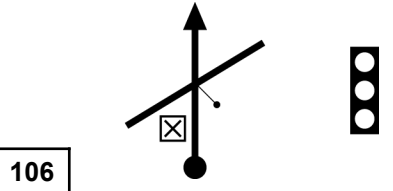
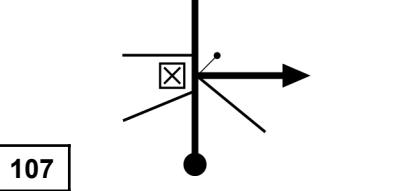
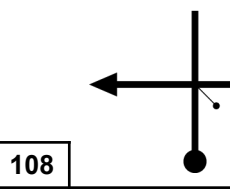
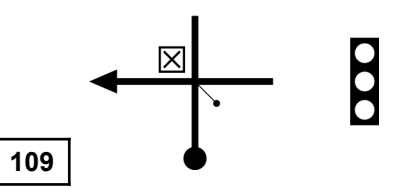
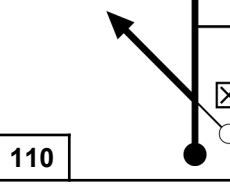


TC SS CHP PC	706	EL OCOTE	DIST.	706	
	706a	ARCO DE META PLAZA FUNDADORES	260.77 km		
TRAMO CRONOMETRADO / SPECIAL STAGE			PROM. • AVERAGE	TIME TIEMPO	
706	EL OCOTE II		10.65 km	82.35 km/h	03:10

DISTANCIA • DISTANCE		DIRECCIÓN DIRECTION	INFORMACIÓN INFORMATION	DIST. REG. TO GO
TOTAL	PARC. • PART.			
251.40	0.44	 89	Seguir por carriles centrales. <i>Stay in center lanes.</i> 	9.37
252.33	0.93	 90	Múltiples topes. <i>Multiples speedbumps.</i>	8.44
252.73	0.40	 91		8.04
253.22	0.49	 92		7.55
253.40	0.18	 93		7.37
253.52	0.12	 94	Ignorar todos los retornos. <i>Ignore all U-turns.</i>	7.25
254.56	1.04	 95	 Ignorar todas las salidas subsecuentes. <i>ignore all subsequent outputs.</i>	6.21
255.97	1.41	 96	 Liverpool	4.80

TC SS CHP PC	706	EL OCOTE	DIST.	706	
	706a	ARCO DE META PLAZA FUNDADORES	260.77 km		
TRAMO CRONOMETRADO / SPECIAL STAGE			PROM. • AVERAGE	TIME TIEMPO	
706	EL OCOTE II		10.65 km	82.35 km/h	03:10

DISTANCIA • DISTANCE		DIRECCIÓN DIRECTION	INFORMACIÓN INFORMATION	DIST. REG. TO GO
TOTAL	PARC. • PART.			
257.40	1.43	 97		3.37
258.01	0.61	 98	<p>Último retorno. Mantenerse a la derecha. <i>Last U-turn. Keep right.</i></p>	2.76
258.30	0.29	 99	<p>¡Salida sin señalar! <i>Unmarked exit!</i></p> <p>①</p> <p>VISTA AZUL</p>	2.47
258.43	0.13	 100	<p>①</p> <p>CENTRO →</p>	2.34
258.74	0.31	 101	<p>⚠</p> <p>Calle angosta. <i>Narrow street.</i></p> <p>☒ POLLO FELIZ</p>	2.03
259.05	0.31	 102	<p>⚠</p> <p>Escuela Primaria <i>Elementary School</i></p>	1.72
259.29	0.24	 103	<p>⚠</p> <p>Escuela Primaria <i>Elementary School</i></p> <p>☒ FARMACIA GENESIM</p>	1.48
259.34	0.05	 104	<p>⚠</p> <p>Escuela Primaria <i>Elementary School</i></p>	1.43

TC SS CHP PC	706	EL OCOTE	DIST.	706	
	706a	ARCO DE META PLAZA FUNDADORES	260.77 km		
TRAMO CRONOMETRADO / SPECIAL STAGE			PROM. • AVERAGE	TIME TIEMPO	
706	EL OCOTE II		10.65 km	82.35 km/h	03:10

DISTANCIA • DISTANCE		DIRECCIÓN DIRECTION	INFORMACIÓN INFORMATION	DIST. REG. TO GO
TOTAL	PARC. • PART.			
259.67	0.33	 105		1.10
259.98	0.31	 106	<input checked="" type="checkbox"/> COPPEL	0.79
260.29	0.31	 107	<input checked="" type="checkbox"/> ORALE	0.48
260.40	0.11	 108		0.37
260.63	0.23	 109	<input checked="" type="checkbox"/> alta moda SPOSA	0.14
260.77	0.14	 110	 <input checked="" type="checkbox"/> Restaurante La Catedral Siga instrucciones de los oficiales. Follow officials' instructions. GPS N 22.151760° W -100.978246°	0.00
260.79	0.02	 111	¡Meta final, Felicidades! <i>Finish line, Congratulations!</i>	