


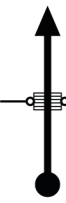

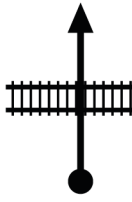

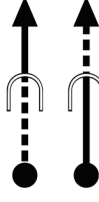




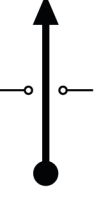



**Día 0 / *Day 0***

**Calificación en Oaxaca**  
*Qualifying in Oaxaca*




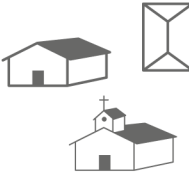







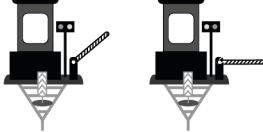
# SIMBOLOGÍA DE LA LIBRETA DE RUTA

## ROAD BOOK SYMBOLS

	<b>Control</b> <i>Control</i>		<b>Guarda Ganado</b> <i>Cattle Guard</i>
	<b>Puente</b> <i>Bridge</i>		<b>Cruce Ferrocarril</b> <i>Railroad Crossing</i>
	<b>Tope</b> <i>Speed Bump</i>		<b>Entrada y Salida Tunel</b> <i>Tunnel Entrance and Exit</i>
	<b>Vado</b> <i>Dip</i>		<b>Calle / Camino</b> <i>Street / Road</i>
	<b>Paso de agua</b> <i>Water Crossing</i>		<b>Salto</b> <i>Jump</i>
	<b>Puerta</b> <i>Gate</i>		<b>Pasar la página rápidamente</b> <i>Turn to next page quickly</i>

# SIMBOLOGÍA DE LA LIBRETA DE RUTA

## ROAD BOOK SYMBOLS

 <p><b>Control de Paso</b> <i>Passage Control</i></p>	 <p><b>Inicio y Fin de Autopista</b> <i>Motorway Start &amp; Finish</i></p>
 <p><b>Control Horario</b> <i>Time Control</i></p>	 <p><b>Casa, Escuela, Iglesia</b> <i>House, School, Church</i></p>
 <p><b>Control Inicio TC</b> <i>Special Stage Start</i></p>	 <p><b>Piso malo</b> <i>Damaged pavement</i></p>
 <p><b>Control Final de TC</b> <i>Special Stage End</i></p>	 <p><b>Estación de gasolina</b> <i>Gas station</i></p>
 <p><b>Control Alto</b> <i>Stop Control</i></p>	 <p><b>Semáforo</b> <i>Traffic Light</i></p>
 <p><b>Precaución</b> <i>Caution</i></p>	 <p><b>Caseta de Cobro</b> <i>Toll booth</i></p>

# ITINERARIO DEL DÍA

## ITINERARY FOR THE DAY



# La Carrera Panamericana 2024

## The Ultimate Road Race

**Día 0 (Jue. 10/10/2024) / Day 0 (Thu. 10/10/2024) - Calentamiento / Warmup**  
**No cuenta para la clasificación final. / Does not count toward final classification.**

Control Control	Lugar / Location	Distancias / Distances			Tiempo Objetivo Target Time	Hora Primer Competidor 1st Car Due
		Velocidad Speed Sect.	Tránsito Liaison	Total Total		
CHP 000	Arco de Salida Plaza Principal de Mitla, Oaxaca					(11:00)
CH 001	Mitla		(4.83)	(4.83)	(0:10)	(11:10)
<b>TC 001</b>	<b>Mitla (calentamiento / warmup)</b>	<b>(13.20)</b>				<b>(11:13)</b>
CH 002	Mitla		(13.29)	(26.49)	(1:30)	(12:43)
<b>Totales de Calentamiento / Warmup Totals</b>		<b>(13.20)</b>	<b>(18.12)</b>	<b>(31.32)</b>		

Shakedown

V2.2 LCP24

**Día 0 (Jue. 10/10/2024) / Day 0 (Thu. 10/10/2024) - Calificación / Qualifying**  
**No cuenta para la clasificación final. / Does not count toward final classification.**

Control Control	Lugar / Location	Distancias / Distances			Tiempo Objetivo Target Time	Hora Primer Competidor 1st Car Due
		Velocidad Speed Sect.	Tránsito Liaison	Total Total		
<b>TC 002</b>	<b>Mitla (calificación / qualifying)</b>	<b>(13.20)</b>				<b>(12:46)</b>
CHP 002a	Entrada Estacionamiento Zona Arqueológica Mitla		(16.87)	(30.07)	(0:25)	(13:11)
<b>Totales de Calificación / Qualifying Totals</b>		<b>13.20</b>	<b>16.87</b>	<b>30.07</b>		

Calif.

V2.2 LCP24

**Arrancada Ceremonial se llevará a cabo frente al Templo de Sto. Domingo en Oaxaca a las 18:00**  
*The Ceremonial Start will take place outside the Church of St. Domingo in Oaxaca at*

### Clave / Key

- Tránsito con tiempo extra para recarga de gasolina / Road section with extra time for refuelling:
- Tránsito con presión de tiempo mediana / Road section under moderate time pressure:
- Tránsito con presión de tiempo alta / Road section under strong time pressure:

**Nota: Aunque existen secciones donde se agrega tiempo para posible recarga de combustible, las recargas son LIBRES. No es obligatorio utilizar alguna gasolinera o momento específicos.**

*Note: Although some road sections include additional minutes for refuelling, this is only a suggestion. The choice of refuelling station and time is FREE. There are no mandatory refuelling zones.*

# MAPA DEL DÍA DAY MAP

**Día 0**  
**Calificación Oax.**  
Day 0  
Qualification Oax.



Inico T.C. / S.S. Start



Final T.C. / S.S. Finish



T.C. / S.S.



Ruta Competidores /  
Rally Route



Servicio Mecánico /  
Mechanic Service

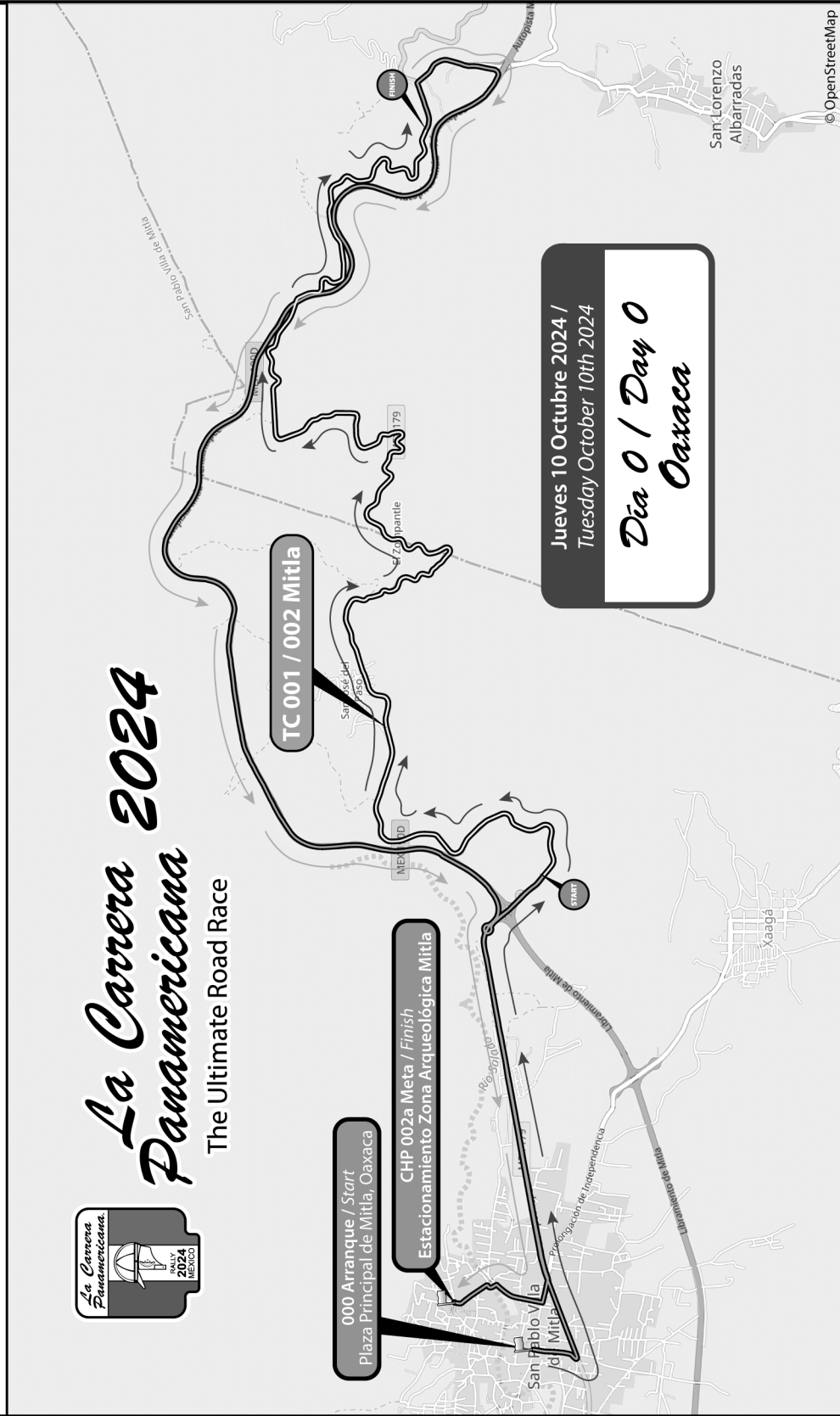


La Carrera Panamericana 2024  
V 2.0



# La Carrera 2024 Panamericana

The Ultimate Road Race



© OpenStreetMap



**ARCO DE SALIDA PLAZA PRINCIPAL  
DE MITLA**

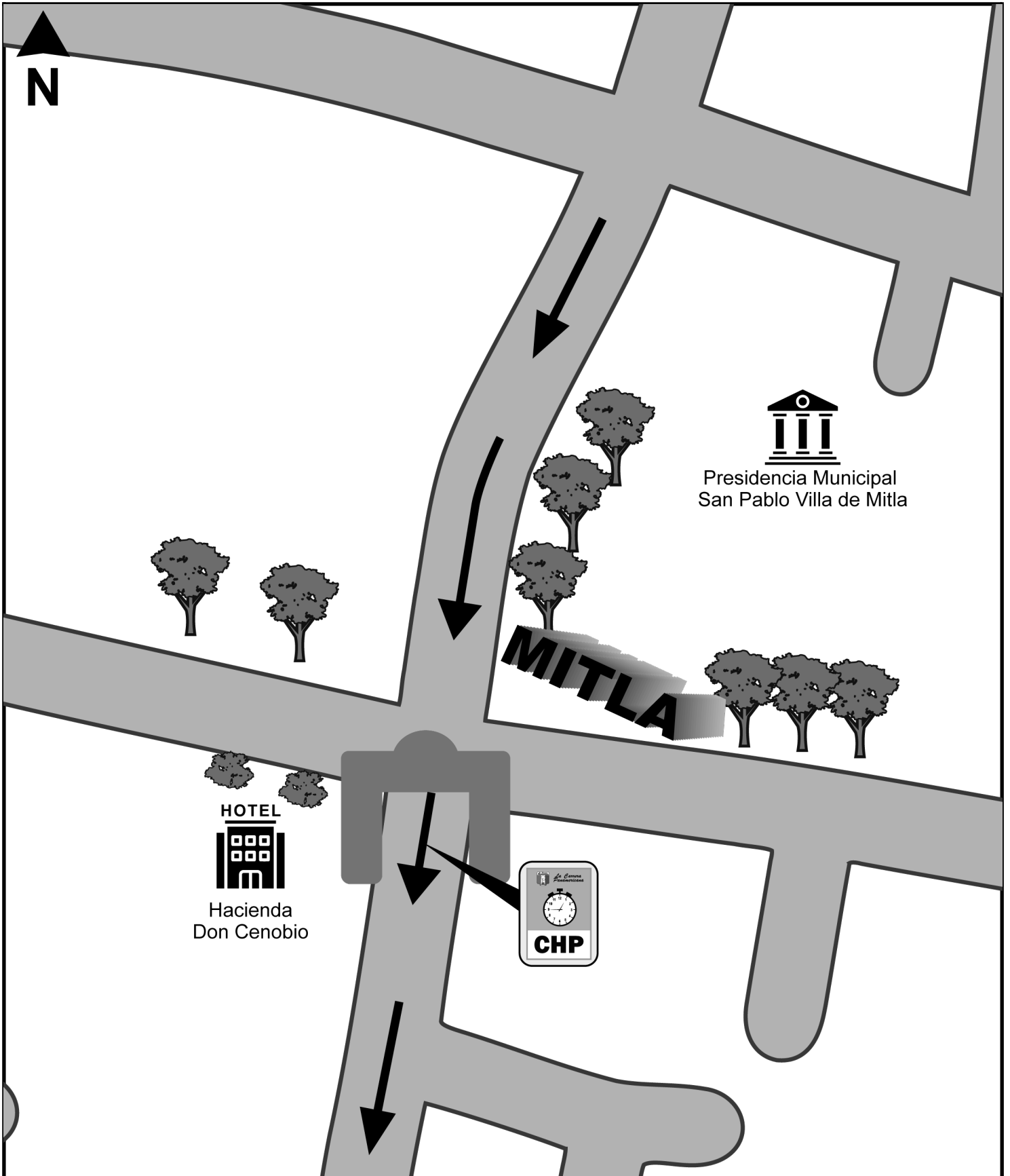
**CEREMONIA**

**CHP**

**000**

*CEREMONY*

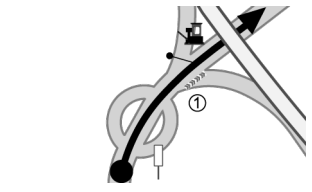

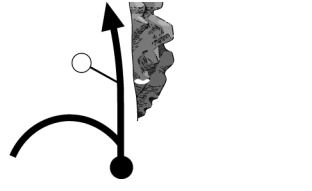

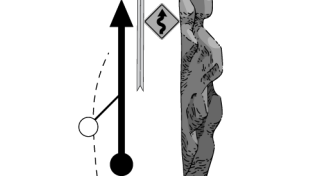


*PC*



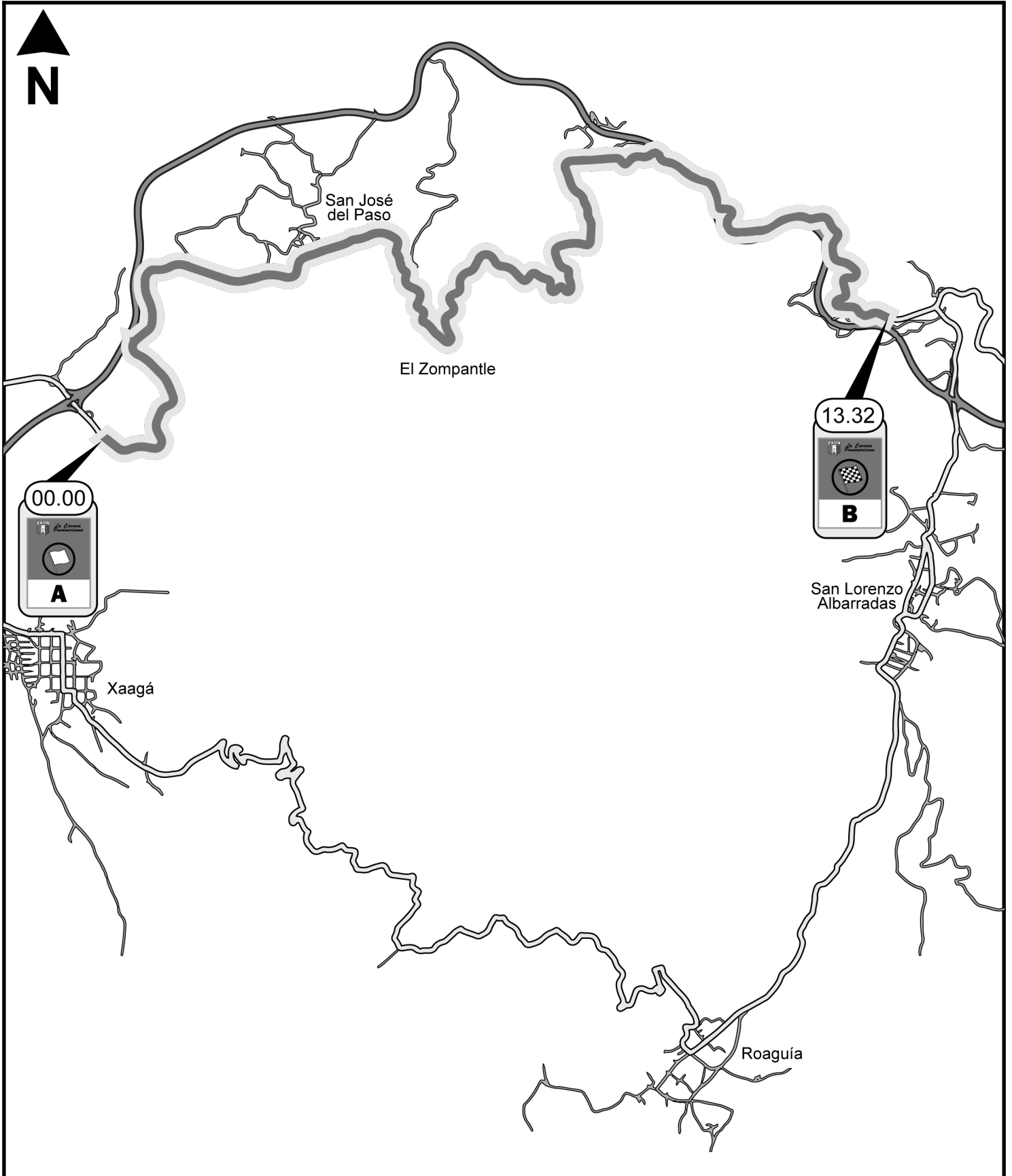
CHP PC CH TC	000	ARCO DE SALIDA PLAZA PRINCIPAL DE MITLA	DIST.	000
	001	MITLA OESTE	4.83 km	
TRAMO CRONOMETRADO / SPECIAL STAGE			PROM. • AVERAGE	TIME TIEMPO
			28.98 km/h	00:10

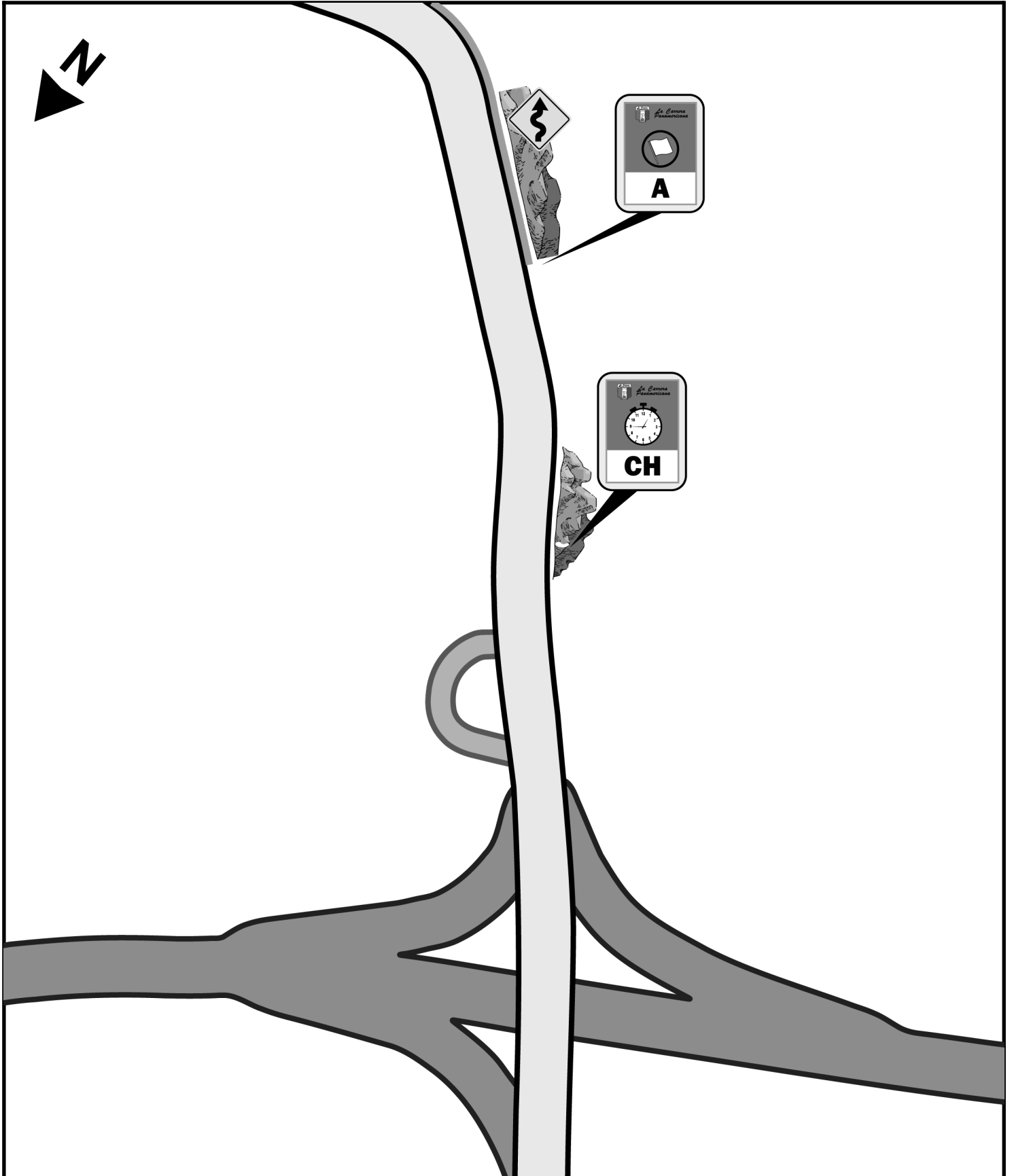
DISTANCIA • DISTANCE		DIRECCIÓN	INFORMACIÓN	DIST. REG.
TOTAL	PARC. • PART.	DIRECTION	INFORMATION	TO GO
0.00	0.00		<p>Plaza Principal de Mitla, esquina SO hacia sur Main Square in Mitla, SW corner southbound</p> <p>(No penaliza adelanto) (No penalty for early check-in)</p> <p>GPS N 16.921558° W -96.362826°</p>	4.83
0.15	0.15		Calle Zaragoza. Zaragoza St.	4.68
0.39	0.24		<input checked="" type="checkbox"/> Super 7	4.44
0.47	0.08		6 topes en los proximos 500 m. 6 speedbumps in the next 500 m.  Escuela Secundaria. Middle School.	4.36
1.12	0.65			3.71
1.70	0.58			3.13
2.27	0.57			2.56
2.79	0.52			2.04

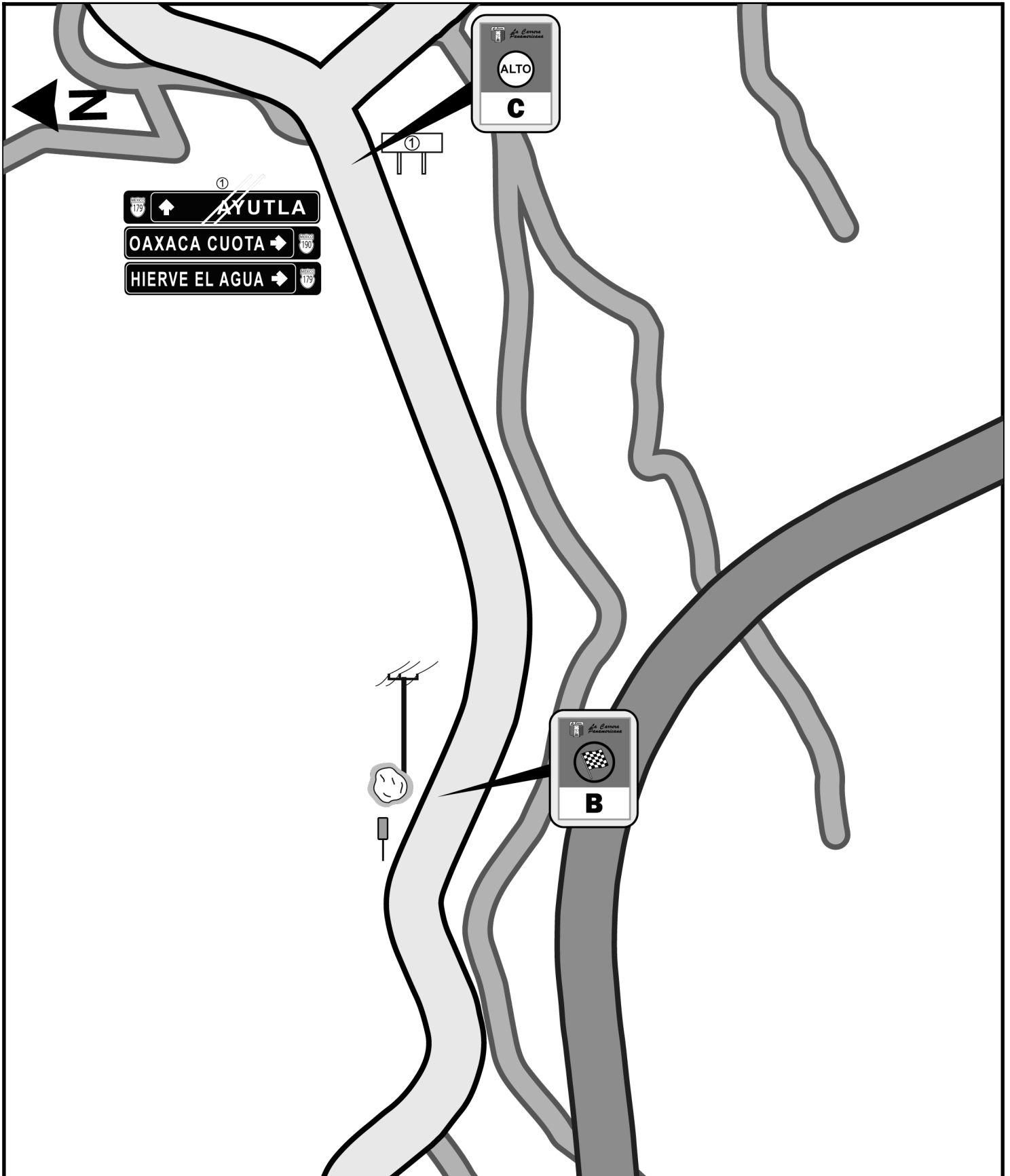
CHP PC CH TC	000	ARCO DE SALIDA PLAZA PRINCIPAL DE MITLA	DIST.	000
	001	MITLA OESTE	4.83 km	
TRAMO CRONOMETRADO / SPECIAL STAGE			PROM. • AVERAGE	TIME TIEMPO
			28.98 km/h	00:10

DISTANCIA • DISTANCE		DIRECCIÓN DIRECTION	INFORMACIÓN INFORMATION	DIST. REG. TO GO						
TOTAL	PARC. • PART.									
4.42	1.63			0.41						
4.83	0.41		 <p>Después de ambas salidas LI, marca amarilla en roca LD. <i>After both exits on left, yellow mark on rock face, right side.</i></p> <table border="1"> <tr> <td>GPS</td> <td>N</td> <td>16.921747°</td> </tr> <tr> <td></td> <td>W</td> <td>-96.324500°</td> </tr> </table>	GPS	N	16.921747°		W	-96.324500°	0.00
GPS	N	16.921747°								
	W	-96.324500°								
5.00	0.17		 <p>Inicio de cuneta de concreto, LD. <i>Start of concrete ditch, right hand side.</i></p>  <p>(Cascos y cinturones) <i>(Helmets and seatbelts)</i></p> <table border="1"> <tr> <td>GPS</td> <td>N</td> <td>16.920716°</td> </tr> <tr> <td></td> <td>W</td> <td>-96.323435°</td> </tr> </table>	GPS	N	16.920716°		W	-96.323435°	
GPS	N	16.920716°								
	W	-96.323435°								

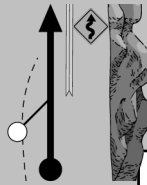


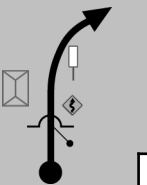

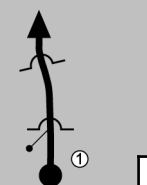

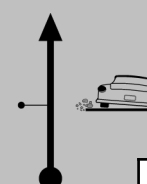

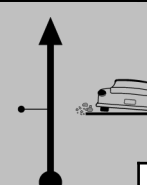



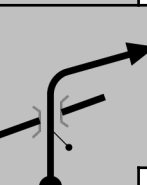
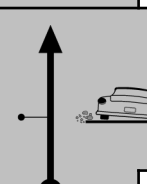





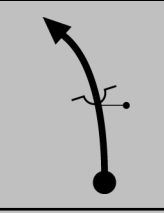
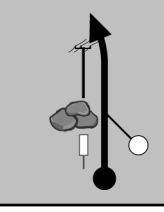

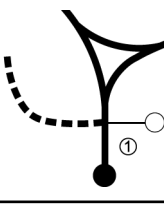

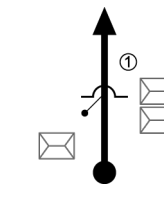
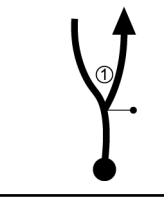
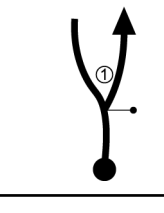
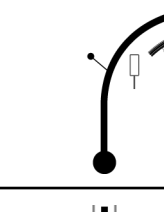
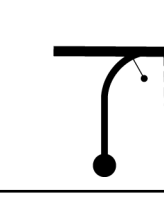
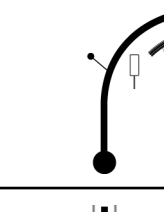
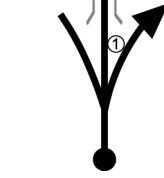






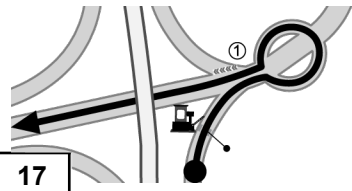


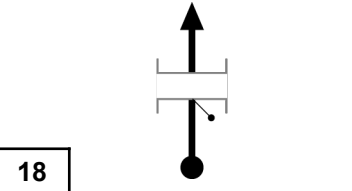
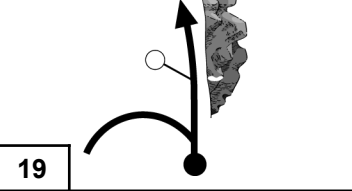
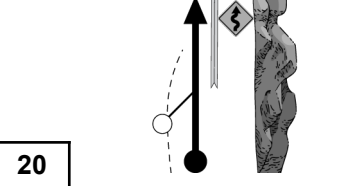
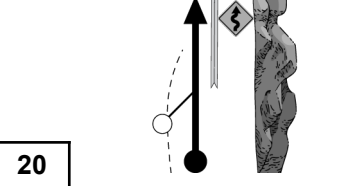

TC SS CH TC	001	MITLA	DIST.	001	
	002	MITLA OESTE	26.49 km		
TRAMO CRONOMETRADO / SPECIAL STAGE			PROM. • AVERAGE	TIME TIEMPO	
001	MITLA I (calentamiento / warmup)		13.20 km	17.66 km/h	01:30

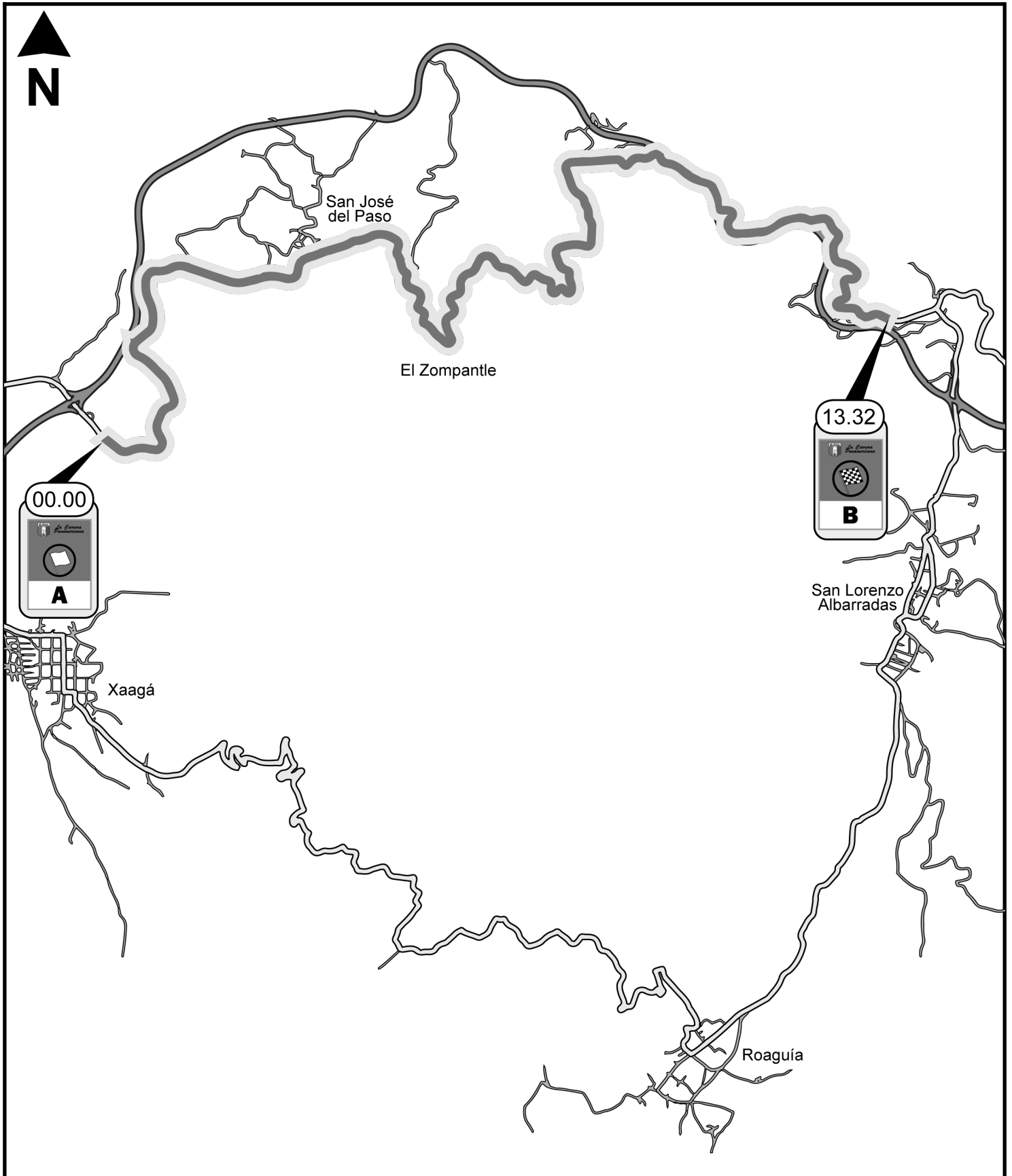
DISTANCIA • DISTANCE		DIRECCIÓN	INFORMACIÓN	DIST. REG.
TOTAL	PARC. • PART.	DIRECTION	INFORMATION	TO GO
0.00	0.00	 1 13.20	 Inicio de cuneta de concreto, lado derecho Start of concrete ditch, right hand side  (Cascos y cinturones) (Helmets and seatbelts) GPS N 16.920716° W -96.323435°	26.49
3.26	3.26	 2 9.94		23.23
3.83	0.57	 3 9.37		22.66
5.43	1.60	 4 7.77	 Piso malo. Rough road.	21.06
9.60	4.17	 5 3.60	 Piso malo. Rough road.	16.89
10.14	0.54	 6 3.06	 Piso malo. Rough road.	16.35
10.41	0.27	 7 2.79		16.08
11.27	0.86	 8 1.93	 Piso malo. Rough road.	15.22

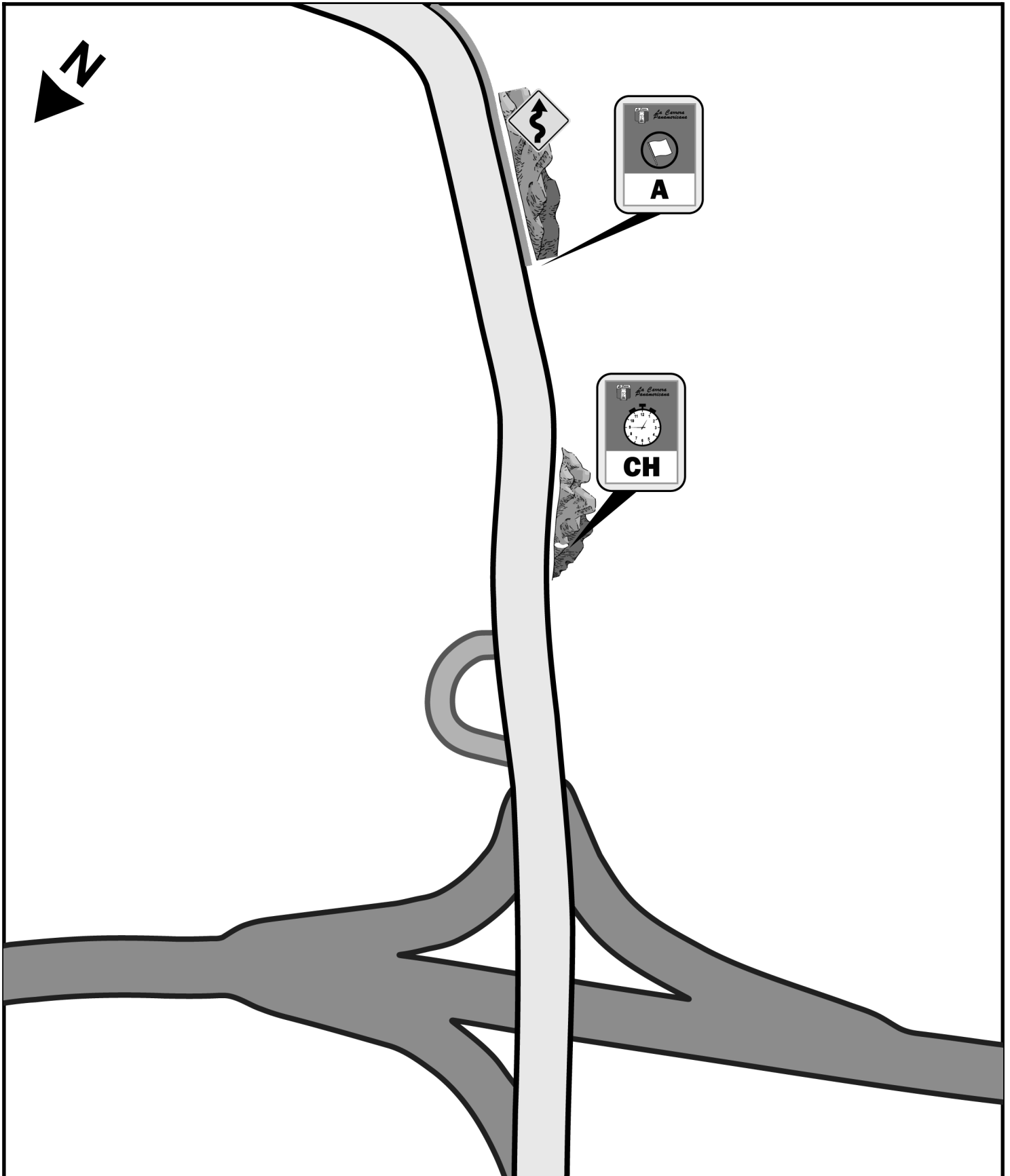
TC SS CH TC	001	MITLA	DIST.	001	
	002	MITLA OESTE	26.49 km		
TRAMO CRONOMETRADO / SPECIAL STAGE			PROM. • AVERAGE	TIME	
001	MITLA I (calentamiento / warmup)		13.20 km	17.66 km/h	01:30

DISTANCIA • DISTANCE		DIRECCIÓN	INFORMACIÓN	DIST. REG.
TOTAL	PARC. • PART.	DIRECTION	INFORMATION	TO GO
12.03	0.76			14.46
		9	1.17	
13.20	1.17		 <p>Roca de 1m, lado izquierdo 3ft rock, left hand side</p> <p>km 1 8</p> <p>GPS N 16° 55.809" W 96° 15.696"</p>	13.29
		10	0.00	
13.63	0.43		 <p>AYUTLA</p> <p>OAXACA CUOTA</p> <p>HIERVE EL AGUA</p> <p>GPS N 16.930805° W -96.257795°</p>	12.86
		11		
14.04	0.41		 <p>MITLA</p>	12.45
		12		
14.18	0.14			12.31
		13		
14.49	0.31		<p>km 1 9</p>	12.00
		14		
17.41	2.92		<p>km 1 6</p>	9.08
		15		
25.46	8.05		 	1.03
		16		

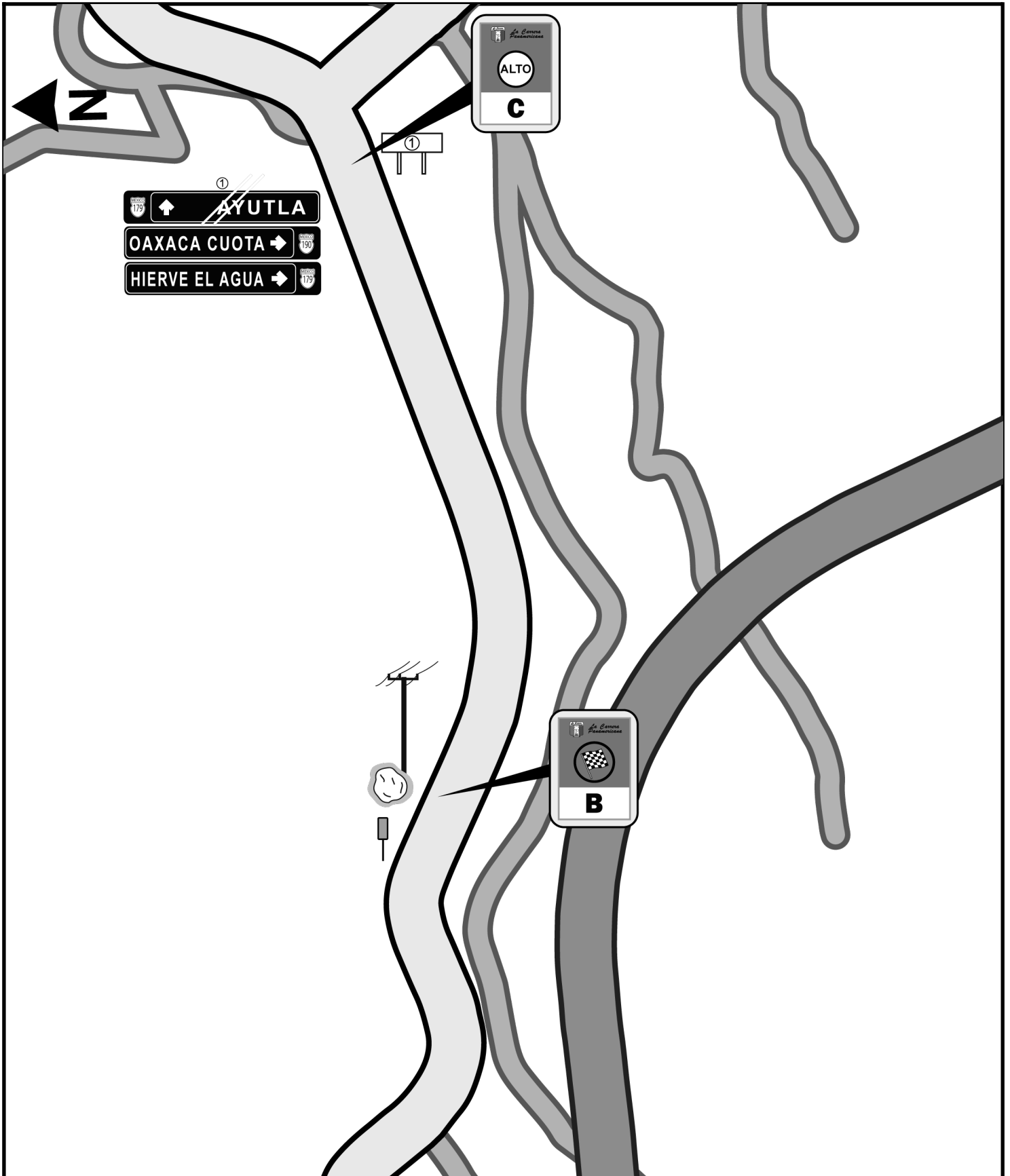
TC SS CH TC	001	MITLA	DIST.	001	
	002	MITLA OESTE	26.49 km		
TRAMO CRONOMETRADO / SPECIAL STAGE			PROM. • AVERAGE	TIME TIEMPO	
001	MITLA I (calentamiento / warmup)		13.20 km	17.66 km/h	01:30

DISTANCIA • DISTANCE		DIRECCIÓN	INFORMACIÓN	DIST. REG.
TOTAL	PARC. • PART.	DIRECTION	INFORMATION	TO GO
25.71	0.25		 <p>Peaje Toll \$82 pesos</p>	0.78
26.17	0.46			0.32
26.49	0.32		 <p>Después de ambas salidas LI, marca amarilla en roca LD. After both exits on left, yellow mark on rock face, right side.</p> <p>GPS N 16.921747° W -96.324500°</p>	0.00
26.66	0.17		 <p>Inicio de cuneta de concreto, lado derecho Start of concrete ditch, right hand side</p> <p> (Cascos y cinturones) (Helmets and seatbelts)</p> <p>GPS N 16.920716° W -96.323435°</p>	

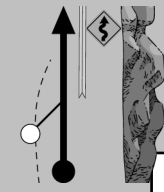

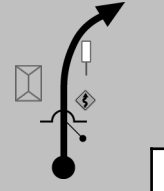

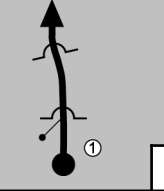






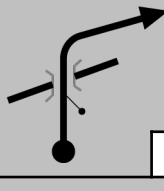






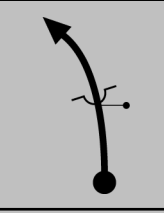
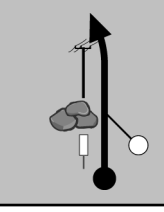

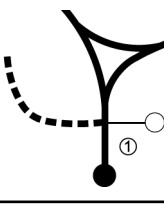

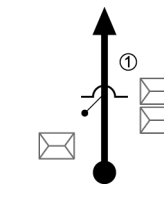
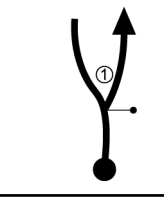
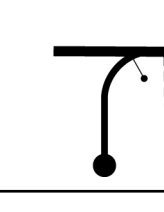
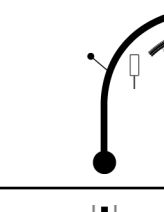
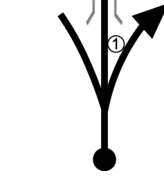

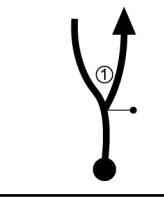

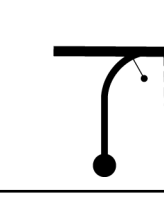
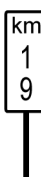
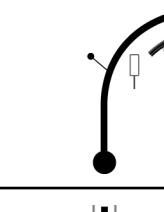

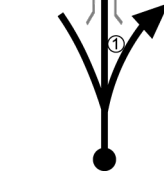






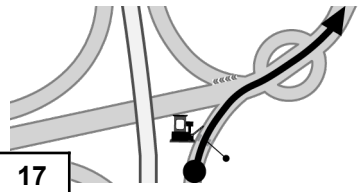

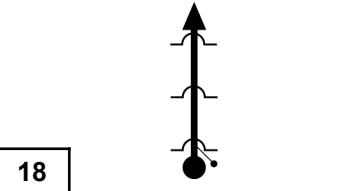
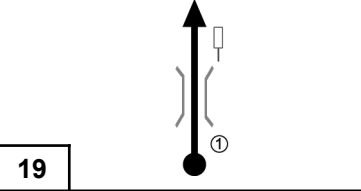

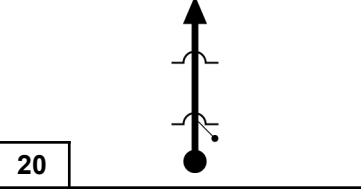
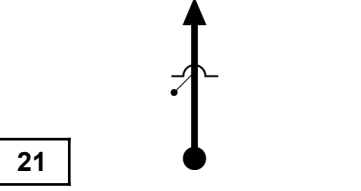
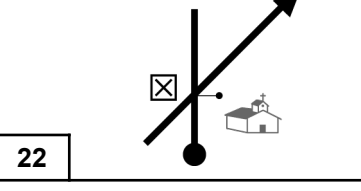
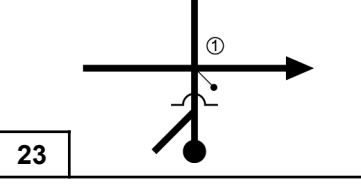

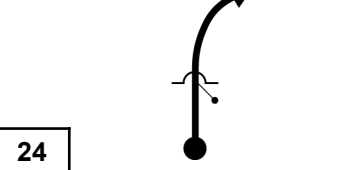

TC SS CHP PC	002	MITLA	DIST.	002	
	002a	ENTRADA ESTACIONAMIENTO ZONA ARQUEOLÓGICA MITLA	30.07 km		
TRAMO CRONOMETRADO / SPECIAL STAGE			PROM. • AVERAGE	TIME	
002	MITLA II (calificación / qualifying)		13.20 km	72.17 km/h	00:25

DISTANCIA • DISTANCE		DIRECCIÓN	INFORMACIÓN	DIST. REG.
TOTAL	PARC. • PART.	DIRECTION	INFORMATION	TO GO
0.00	0.00	 1 13.20	 Inicio de cuneta de concreto, lado derecho Start of concrete ditch, right hand side (Casco y cinturones) (Helmets and seatbelts) GPS N 16.920716° W -96.323435°	30.07
3.26	3.26	 2 9.94		26.81
3.83	0.57	 3 9.37	① SN JOSE EL PASO	26.24
5.43	1.60	 4 7.77	 Piso malo. Rough road.	24.64
9.60	4.17	 5 3.60	 Piso malo. Rough road.	20.47
10.14	0.54	 6 3.06	 Piso malo. Rough road.	19.93
10.41	0.27	 7 2.79		19.66
11.27	0.86	 8 1.93	 Piso malo. Rough road.	18.80





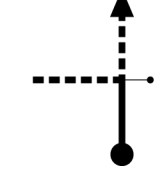
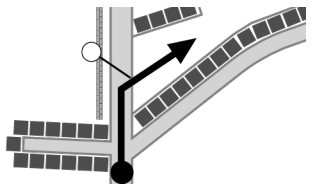



TC SS CHP PC	002	MITLA	DIST.	002
	002a	ENTRADA ESTACIONAMIENTO ZONA ARQUEOLÓGICA MITLA	30.07 km	
TRAMO CRONOMETRADO / SPECIAL STAGE			PROM. • AVERAGE	TIME TIEMPO
002	MITLA II (calificación / qualifying)		13.20 km 72.17 km/h	

DISTANCIA • DISTANCE		DIRECCIÓN DIRECTION	INFORMACIÓN INFORMATION	DIST. REG. TO GO
TOTAL	PARC. • PART.			
12.03	0.76	 9 1.17		18.04
13.20	1.17	 10 0.00	 Roca de 1m, lado izquierdo 3ft rock, left hand side km 1 8 GPS N 16.930147° W -96.261603°	16.87
13.63	0.43	 11	 C    GPS N 16.930805° W -96.257795°	16.44
14.04	0.41	 12	 	16.03
14.18	0.14	 13		15.89
14.49	0.31	 14		15.58
17.41	2.92	 15		12.66
25.46	8.05	 16	 	4.61

TC SS CHP PC	002	MITLA	DIST.	002	
	002a	ENTRADA ESTACIONAMIENTO ZONA ARQUEOLÓGICA MITLA	30.07 km		
002		TRAMO CRONOMETRADO / SPECIAL STAGE MITLA II (calificación / qualifying)	PROM. • AVERAGE 13.20 km	72.17 km/h	TIME TIEMPO 00:25

DISTANCIA • DISTANCE		DIRECCIÓN DIRECTION	INFORMACIÓN INFORMATION	DIST. REG. TO GO
TOTAL	PARC. • PART.			
25.71	0.25			4.36
27.11	1.40			2.96
27.81	0.70			2.26
28.38	0.57			1.69
28.89	0.51			1.18
28.96	0.07		<input checked="" type="checkbox"/> CRUCERO FERRETERO Calle Independencia. Independencia St.	1.11
29.18	0.22			0.89
29.43	0.25			0.64 

TC SS CHP PC	002	MITLA	DIST.	002	
	002a	ENTRADA ESTACIONAMIENTO ZONA ARQUEOLÓGICA MITLA	30.07 km		
TRAMO CRONOMETRADO / SPECIAL STAGE			PROM. • AVERAGE	TIME TIEMPO	
002	MITLA II (calificación / qualifying)		13.20 km	72.17 km/h	00:25

DISTANCIA • DISTANCE		DIRECCIÓN	INFORMACIÓN	DIST. REG.
TOTAL	PARC. • PART.	DIRECTION	INFORMATION	TO GO
29.58	0.15			0.49
29.71	0.13			0.36
29.89	0.18		Inicia empedrado. Cobbled road begins.	0.18
30.07	0.18		  (No penaliza adelanto) (No penalty for early check-in) 	0.00



**Día 1 / *Day 1***

**Oaxaca – Veracruz**

# ITINERARIO DEL DÍA

## ITINERARY FOR THE DAY



# La Carrera Panamericana 2024

*The Ultimate Road Race*

**Día 1 (Vie. 11/10/2024) / Day 1 (Fri. 11/10/2024) - OAX-VER**

Control Control	Lugar / Location	Distancias / Distances			Tiempo Objetivo Target Time	Hora Primer Competidor 1st Car Due
		Velocidad Speed Sect.	Tránsito Liaison	Total Total		
CHP 100	Arco de Salida Templo de Santo Domingo, Oax.					8:00
CH 101	Oaxaca		11.17	11.17	0:26	8:26
<b>TC 101</b>	<b>Oaxaca</b>	<b>22.53</b>				<b>8:29</b>
CH 102	Las Ánimas		6.98	29.51	0:32	9:01
<b>TC 102</b>	<b>Las Ánimas</b>	<b>16.58</b>				<b>9:04</b>
CHP 102a	Entrada a Servicio U. de la Sierra Juárez		7.13	23.71	0:27	9:31
<b>Serv-A</b>	<b>Servicio Universidad de la Sierra Juárez</b>	<b>(39.11)</b>	<b>(25.28)</b>	<b>(64.39)</b>	<b>1:10</b>	
CH 102b	Salida de Servicio U. de la Sierra Juárez					10:41
CH 103	Ixtlán		1.42	1.42	0:05	10:46
<b>TC 103</b>	<b>Ixtlán</b>	<b>27.24</b>				<b>10:49</b>
CH 104	Puerta del Sol		8.94	36.18	0:36	11:25
<b>TC 104</b>	<b>Puerta del Sol</b>	<b>26.30</b>				<b>11:28</b>
CH 105	La Esperanza		3.19	29.49	0:30	11:58
<b>TC 105</b>	<b>La Esperanza</b>	<b>8.36</b>				<b>12:01</b>
CHP 105a	Entrada a Recepción Tlacotalpan		184.34	192.70	3:28	15:29
CH 105b	Salida de Recepción Tlacotalpan				0:20	15:49
CHP 105c	Arco de Meta Foro Boca		91.00	91.00	1:20	17:09
<b>Totales del Día 1 / Day 1 Totals</b>		<b>101.01</b>	<b>314.17</b>	<b>415.18</b>		

Etapa / Stage 1

V2.2 LCP24

# MAPA DEL DÍA DAY MAP

**Día 1**  
**Oax.-Ver.**  
Day 1 Oax.-Ver.



Inico T.C. / S.S. Start



Final T.C. / S.S. Finish



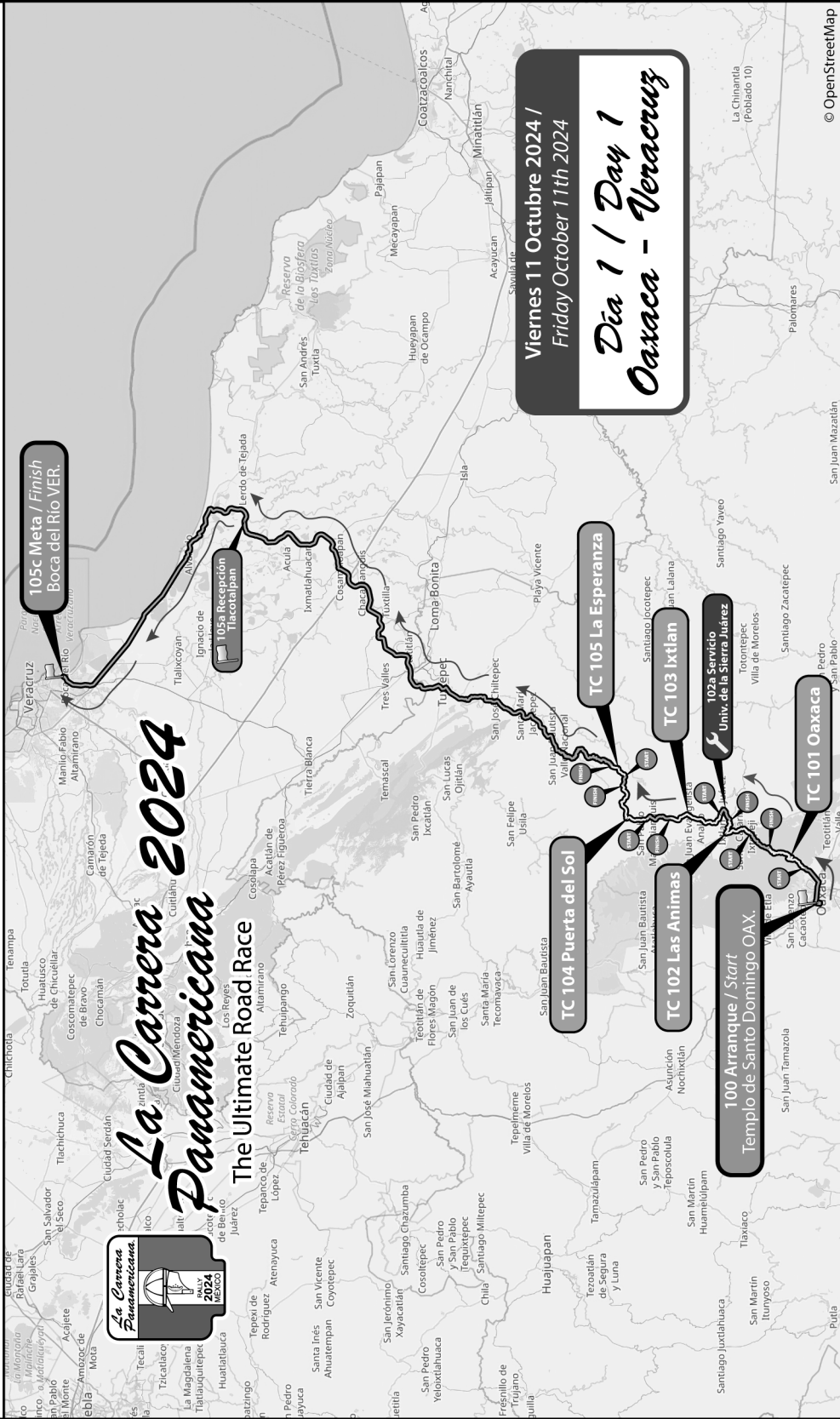
Ruta Competidores /  
Rally Route



Servicio Mecánico /  
Mechanic Service



La Carrera Panamericana 2024  
V 2.0



**Viernes 11 Octubre 2024 /**  
**Friday October 11th 2024**  
**Día 1 / Day 1**  
**Oaxaca - Veracruz**

© OpenStreetMap



**MÉXICO**



**ARCO DE SALIDA TEMPLO DE  
SANTO DOMINGO**

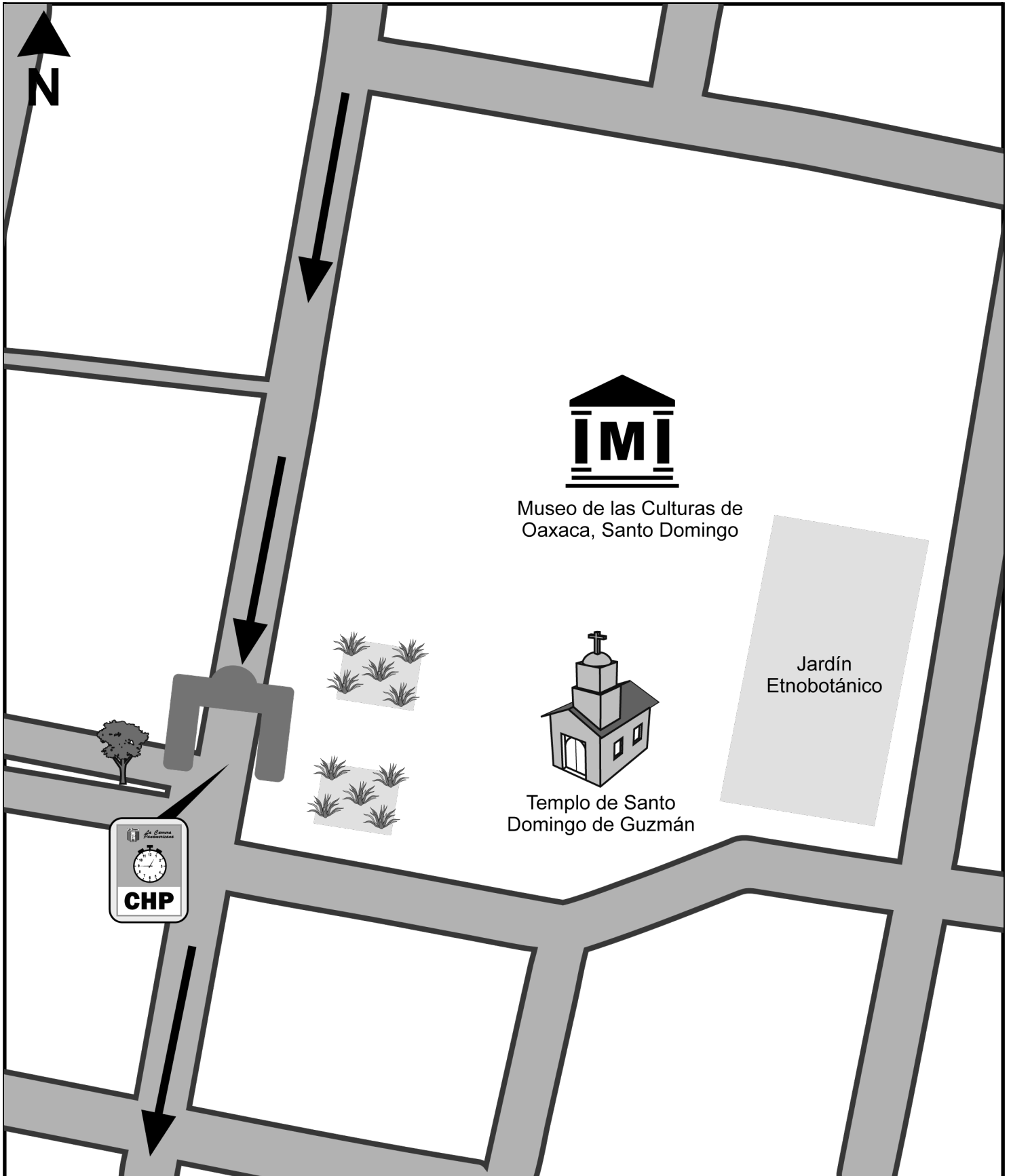
**CEREMONIA**

**CHP**


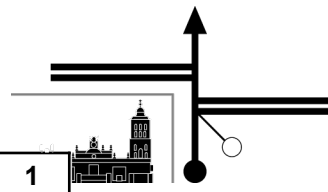

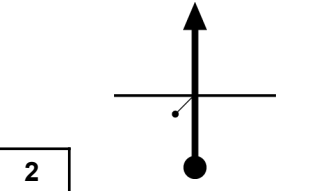
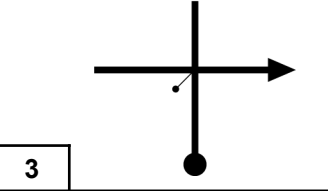
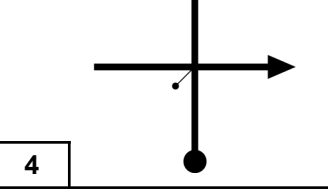
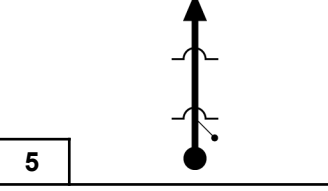
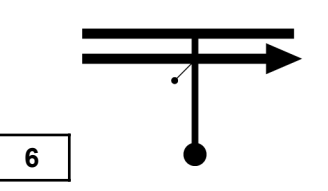
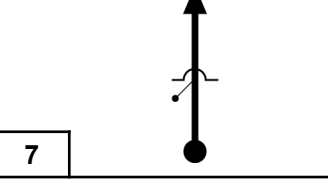
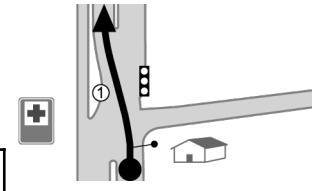


**100**

*CEREMONY*

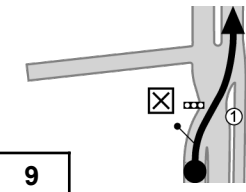

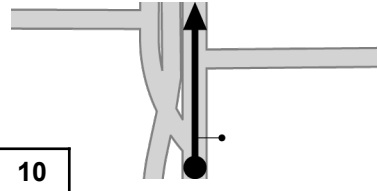
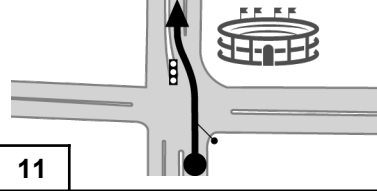
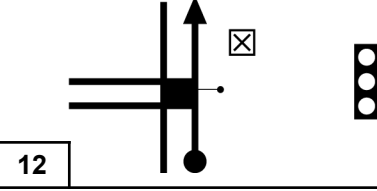
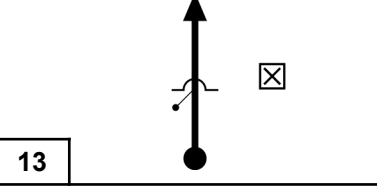
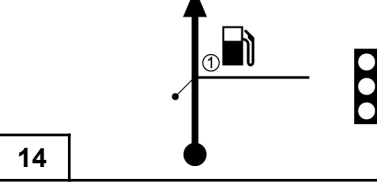

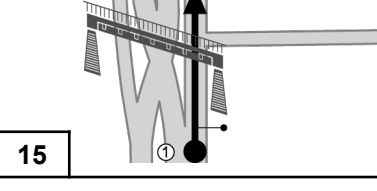

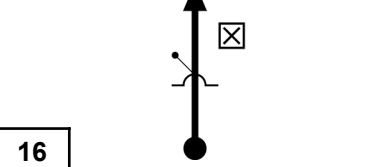
*PC*



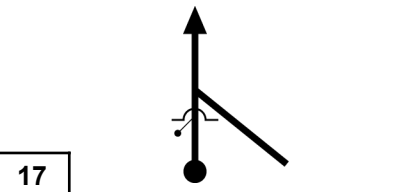
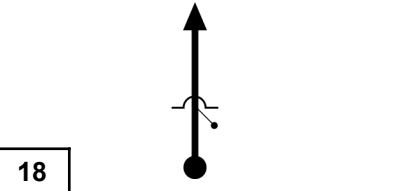
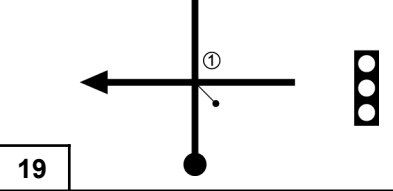

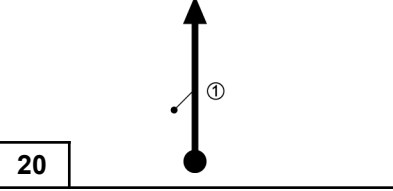

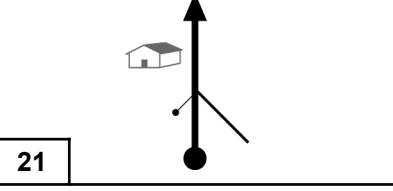

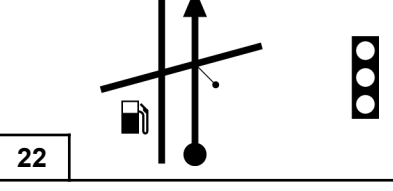

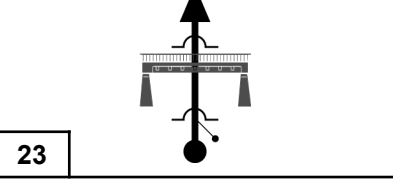
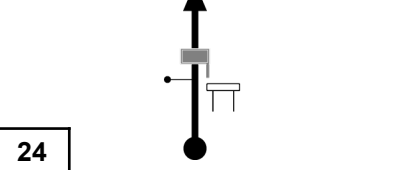

CHP PC CH TC	100	ARCO DE SALIDA TEMPLO DE SANTO DOMINGO	DIST.	100
	101	OAXACA	11.17 km	
TRAMO CRONOMETRADO / SPECIAL STAGE			PROM. • AVERAGE	TIME TIEMPO
			25.78 km/h	00:26

DISTANCIA • DISTANCE		DIRECCIÓN	INFORMACIÓN	DIST. REG.
TOTAL	PARC. • PART.	DIRECTION	INFORMATION	TO GO
0.00	0.00	 	 <p>Esquina de las Calles M. Alcalá e I. Allende. <i>Corner of M. Alcalá and I. Allende.</i></p> <p>CHP</p> <p>GPS N 17.065635° W -96.723808°</p>	11.17
0.10	0.10		<p>Calle M. Bravo. <i>M. Bravo St.</i></p>	11.07
0.31	0.21		<p>Calle Morelos.(Termina Zona peatonal) <i>Morelos St. (End of pedestrian zone)</i></p>	10.86
0.52	0.21		<p>Calle Porfirio Diaz. <i>Porfirio Diaz St.</i></p>	10.65
1.31	0.79			9.86
1.58	0.27			9.59
1.65	0.07			9.52
1.99	0.34		 <p>Escuela Primaria <i>Elementary School</i></p> 	9.18


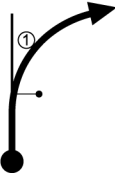

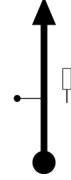




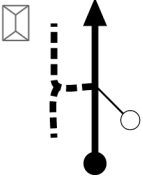



CHP PC CH TC	100	ARCO DE SALIDA TEMPLO DE SANTO DOMINGO	DIST.	100
	101	OAXACA	11.17 km	
TRAMO CRONOMETRADO / SPECIAL STAGE			PROM. • AVERAGE	TIME TIEMPO
			25.78 km/h	00:26

DISTANCIA • DISTANCE		DIRECCIÓN	INFORMACIÓN	DIST. REG.
TOTAL	PARC. • PART.	DIRECCION	INFORMATION	TO GO
2.27	0.28	 9	<sup>①</sup>  <input checked="" type="checkbox"/> SUZUKI	8.90
2.60	0.33	 10		8.57
2.72	0.12	 11	<input checked="" type="checkbox"/> EN OAXACA <input checked="" type="checkbox"/> TODOS SOMOS <input checked="" type="checkbox"/> GUERREROS	8.45
2.95	0.23	 12	<input checked="" type="checkbox"/> Mc Donald's	8.22
3.23	0.28	 13	<input checked="" type="checkbox"/> Honda	7.94
3.95	0.72	 14	<sup>①</sup> <input checked="" type="checkbox"/> GAS 	7.22
4.49	0.54	 15	<sup>①</sup> 	6.68
4.91	0.42	 16	<input checked="" type="checkbox"/> Cinemex	6.26

CHP PC CH TC	100	ARCO DE SALIDA TEMPLO DE SANTO DOMINGO	DIST.	100
	101	OAXACA	11.17 km	
TRAMO CRONOMETRADO / SPECIAL STAGE			PROM. • AVERAGE	TIME TIEMPO
			25.78 km/h	00:26

DISTANCIA • DISTANCE		DIRECCIÓN DIRECTION	INFORMACIÓN INFORMATION	DIST. REG. TO GO
TOTAL	PARC. • PART.			
5.15	0.24			6.02
5.74	0.59			5.43
6.41	0.67			4.76
6.71	0.30			4.46
7.11	0.40		 Escuela Secundaria Middle School	4.06
7.81	0.70			3.36
8.69	0.88			2.48
9.08	0.39			2.09

CHP PC CH TC	100	ARCO DE SALIDA TEMPLO DE SANTO DOMINGO	DIST.	100
	101	OAXACA	11.17 km	
TRAMO CRONOMETRADO / SPECIAL STAGE			PROM. • AVERAGE	TIME TIEMPO
			25.78 km/h	00:26

DISTANCIA • DISTANCE		DIRECCIÓN DIRECTION	INFORMACIÓN INFORMATION	DIST. REG. TO GO
TOTAL	PARC. • PART.			
9.51	0.43	 25		1.66
10.34	0.83	 26		0.83
11.05	0.71	 27		0.12
11.17	0.12	 28	 Piedra grande, lado derecho. <i>Large rock on right side.</i> 	0.00
11.32	0.15	 29	 Camino de tierra LI, antes de casas. <i>Dirt road left side, before houses.</i>  (Cascos y cinturones) (Helmets and seatbelts) 	

OAXACA

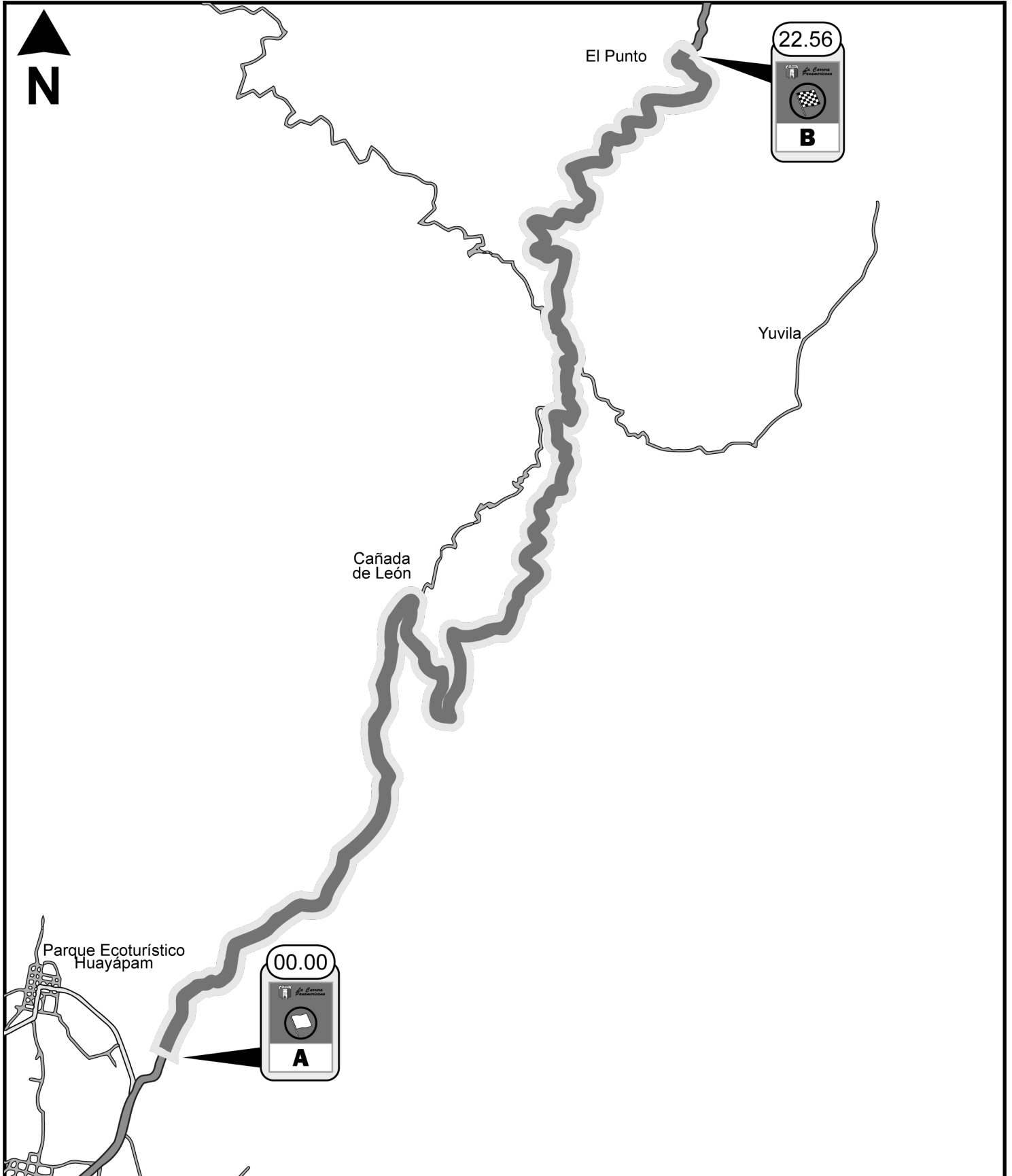
TRAMO CRONOMETRADO

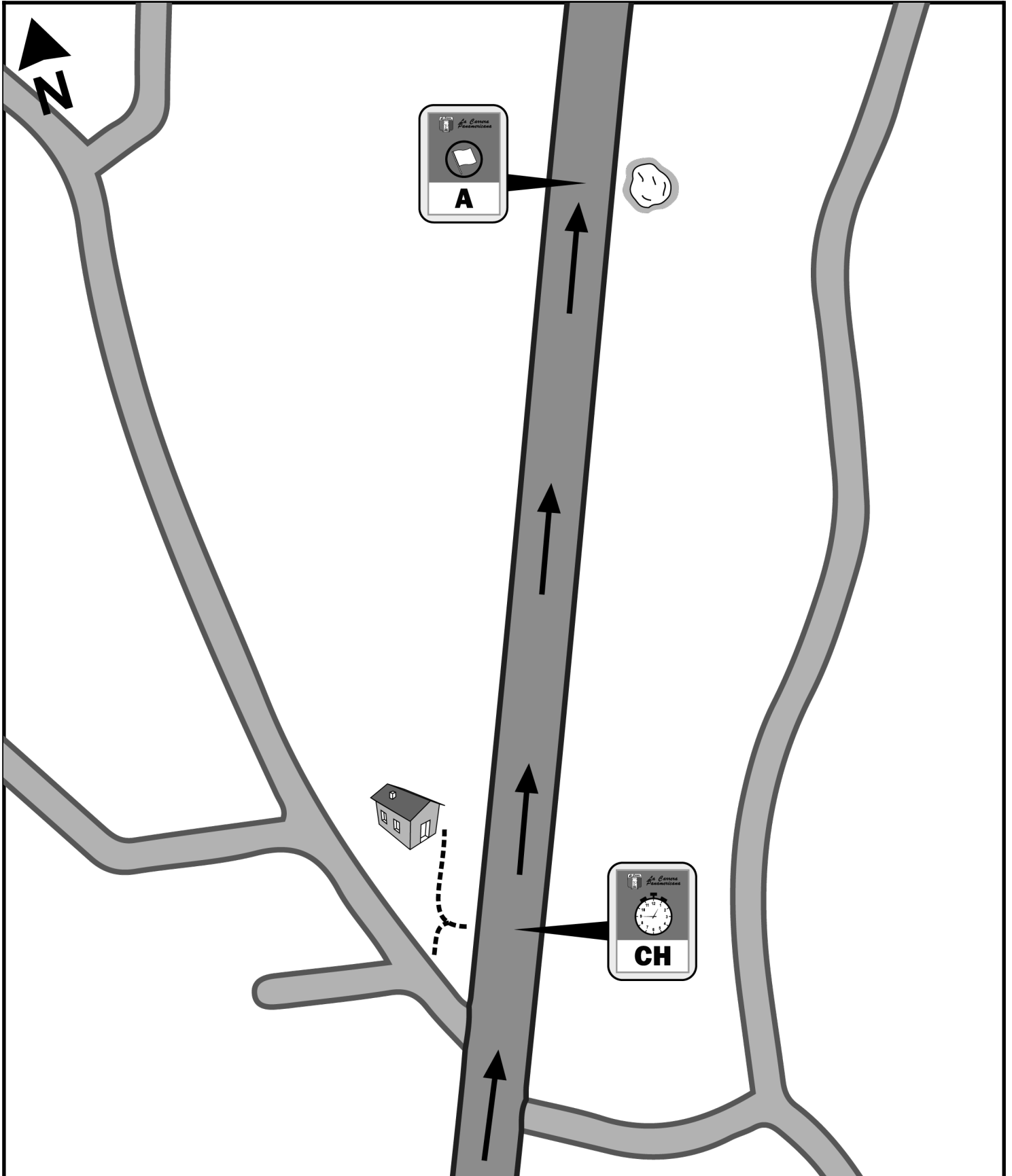
TC

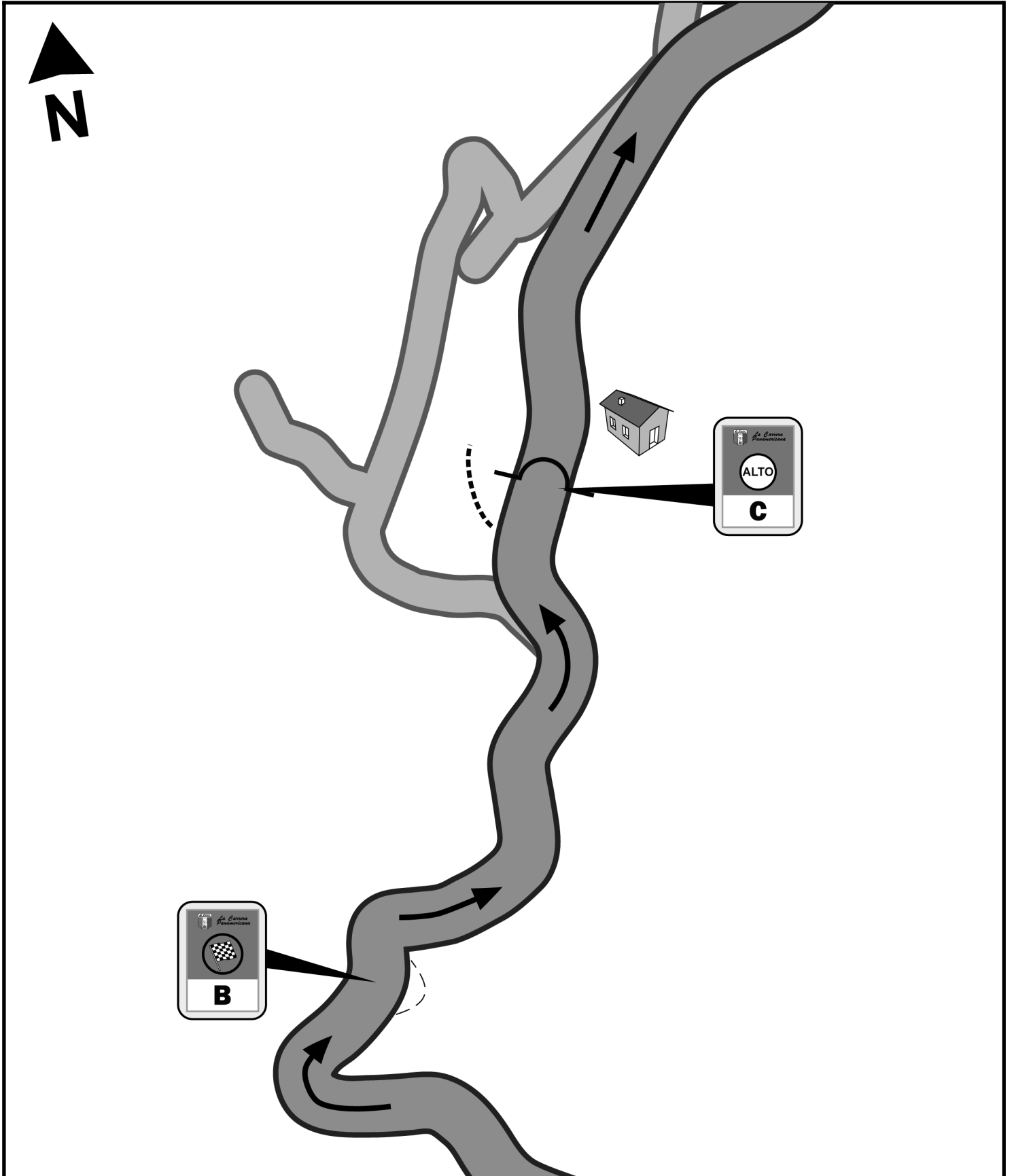
101

SPECIAL STAGE

SS

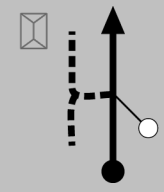


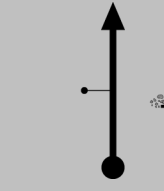

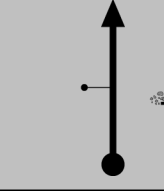

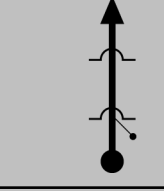
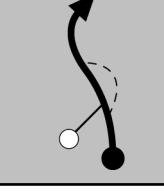


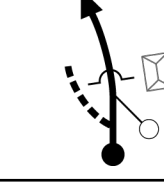


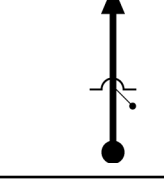
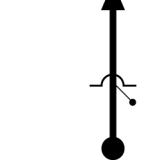





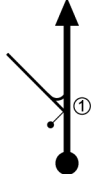



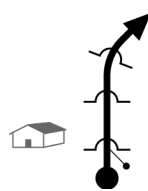





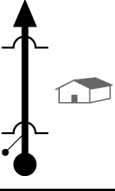






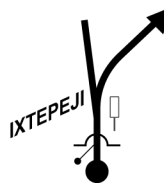
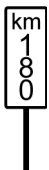
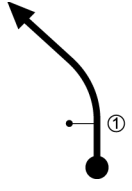




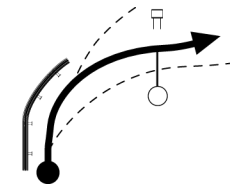



TC SS CH TC	101	OAXACA	DIST.	101	
	102	LAS ÁNIMAS	29.51 km		
TRAMO CRONOMETRADO / SPECIAL STAGE			PROM. • AVERAGE	TIME TIEMPO	
101	OAXACA		22.53 km	55.33 km/h	00:32

DISTANCIA • DISTANCE		DIRECCIÓN DIRECTION	INFORMACIÓN INFORMATION	DIST. REG. TO GO
TOTAL	PARC. • PART.			
0.00	0.00	 1 22.53	 <p><b>A</b></p> <p><b>Camino de tierra LI, antes de casas.</b> <i>Dirt road left side, before houses.</i></p> <p> (Casco y cinturones) (Helmets and seatbelts)</p> <p>GPS N 17.097121° W -96.650000°</p>	29.51
3.07	3.07	 2 19.46	 <p><b>Piso malo.</b> <i>Rough road.</i></p>	26.44
12.45	9.38	 3 10.08	 <p><b>Piso malo.</b> <i>Rough road.</i></p>	17.06
15.95	3.50	 4 6.58		13.56
22.53	6.58	 5 0.00	 <p><b>B</b></p> <p><b>Al inicio de claro LD.</b> <i>At the start of clearing, right side.</i></p> <p> GPS N 17.205369° W -96.590688°</p>	6.98
23.20	0.67	 6	 <p><b>C</b></p> <p><b>Entre rampa de tierra LI y tope.</b> <i>Between dirt ramp on the left and speedbump.</i></p> <p> GPS N 17.209899° W -96.588277°</p>	6.31
23.50	0.30	 7	<p><b>5 topes en próximo 1 km.</b> <i>5 speedbumps in the next 1 km.</i></p>	6.01
24.10	0.60	 8	<p><b>¡Precaución! Topes muy altos.</b> <i>Caution! Large speedbumps.</i></p>	5.41 

TC SS CH TC	101	OAXACA	DIST.	101	
	102	LAS ÁNIMAS	29.51 km		
TRAMO CRONOMETRADO / SPECIAL STAGE			PROM. • AVERAGE	TIME TIEMPO	
101	OAXACA		22.53 km	55.33 km/h	00:32

DISTANCIA • DISTANCE		DIRECCIÓN DIRECTION	INFORMACIÓN INFORMATION	DIST. REG. TO GO
TOTAL	PARC. • PART.			
24.25	0.15			5.26
24.34	0.09			5.17
24.68	0.34		 <p>Escuela Primaria Elementary School</p>	4.83
25.07	0.39			4.44
25.44	0.37			4.07
25.81	0.37			3.70
26.57	0.76		<p>¡Precaución! Topes muy altos. Caution! Large speedbumps.</p>  <p>Escuela Secundaria Middle School</p>	2.94
27.06	0.49			2.45

TC SS CH TC	101	OAXACA	DIST.	101	
	102	LAS ÁNIMAS	29.51 km		
TRAMO CRONOMETRADO / SPECIAL STAGE			PROM. • AVERAGE	TIME TIEMPO	
101	OAXACA		22.53 km	55.33 km/h	00:32

DISTANCIA • DISTANCE		DIRECCIÓN DIRECTION	INFORMACIÓN INFORMATION	DIST. REG. TO GO				
TOTAL	PARC. • PART.							
28.18	1.12	 17		1.33				
29.00	0.82	 18		0.51				
29.51	0.51	 19	 <p>Claro pequeño LI antes de inicio de riel. Small clearing left side, before start of armco.</p>  <table border="1" data-bbox="1226 871 1412 934"> <tr><td>N</td><td>17.245375°</td></tr> <tr><td>W</td><td>-96.552633°</td></tr> </table>	N	17.245375°	W	-96.552633°	0.00
N	17.245375°							
W	-96.552633°							
29.62	0.11	 20	 <p>En donde se ensancha el camino, letrero azul LI. Blue sign on left side where road widens.</p>  <p>(Cascos y cinturones) (Helmets and seatbelts)</p>  <table border="1" data-bbox="1226 1081 1412 1144"> <tr><td>N</td><td>17.246184°</td></tr> <tr><td>W</td><td>-96.552208°</td></tr> </table>	N	17.246184°	W	-96.552208°	
N	17.246184°							
W	-96.552208°							

# LAS ÁNIMAS

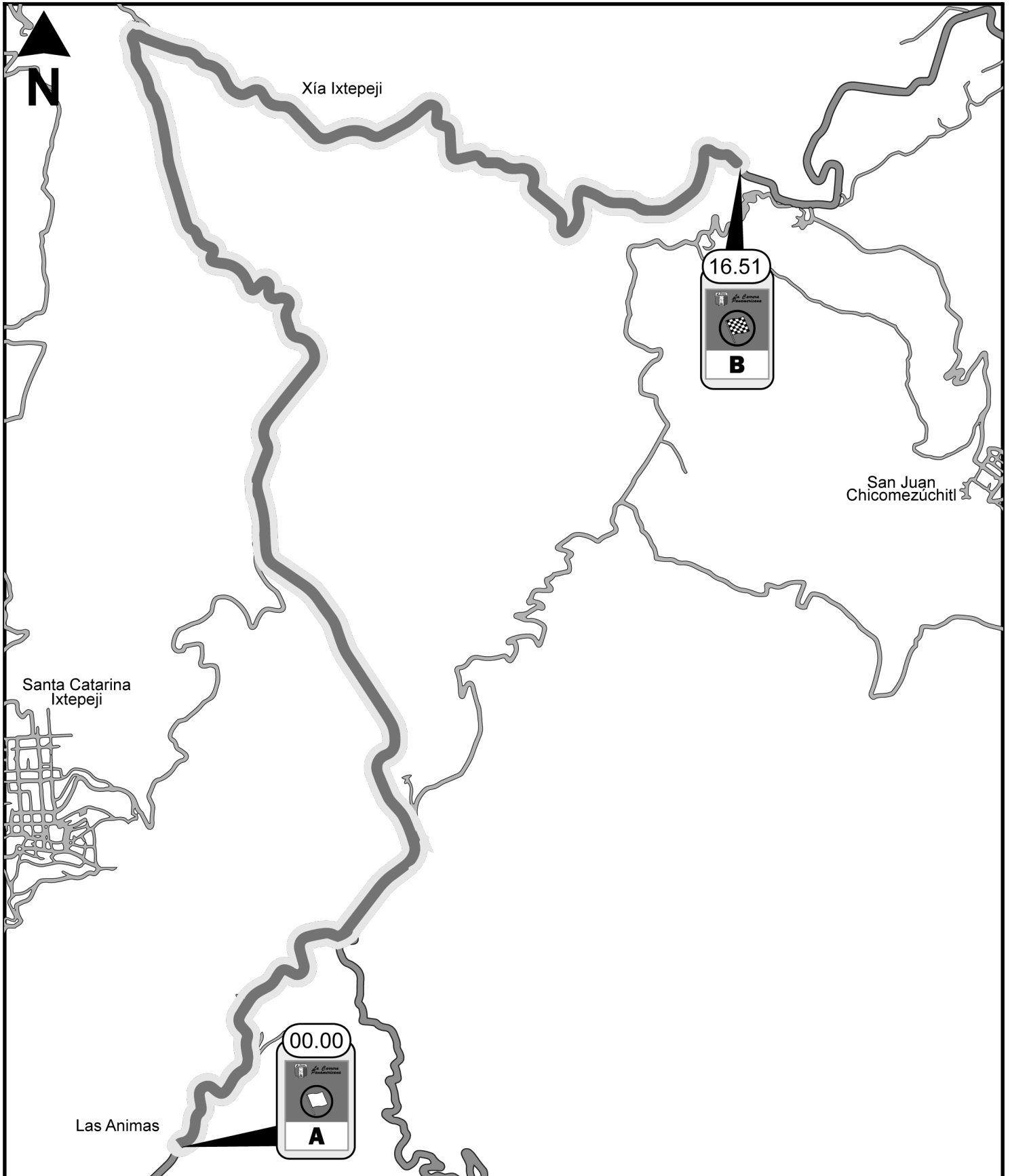
TRAMO CRONOMETRADO

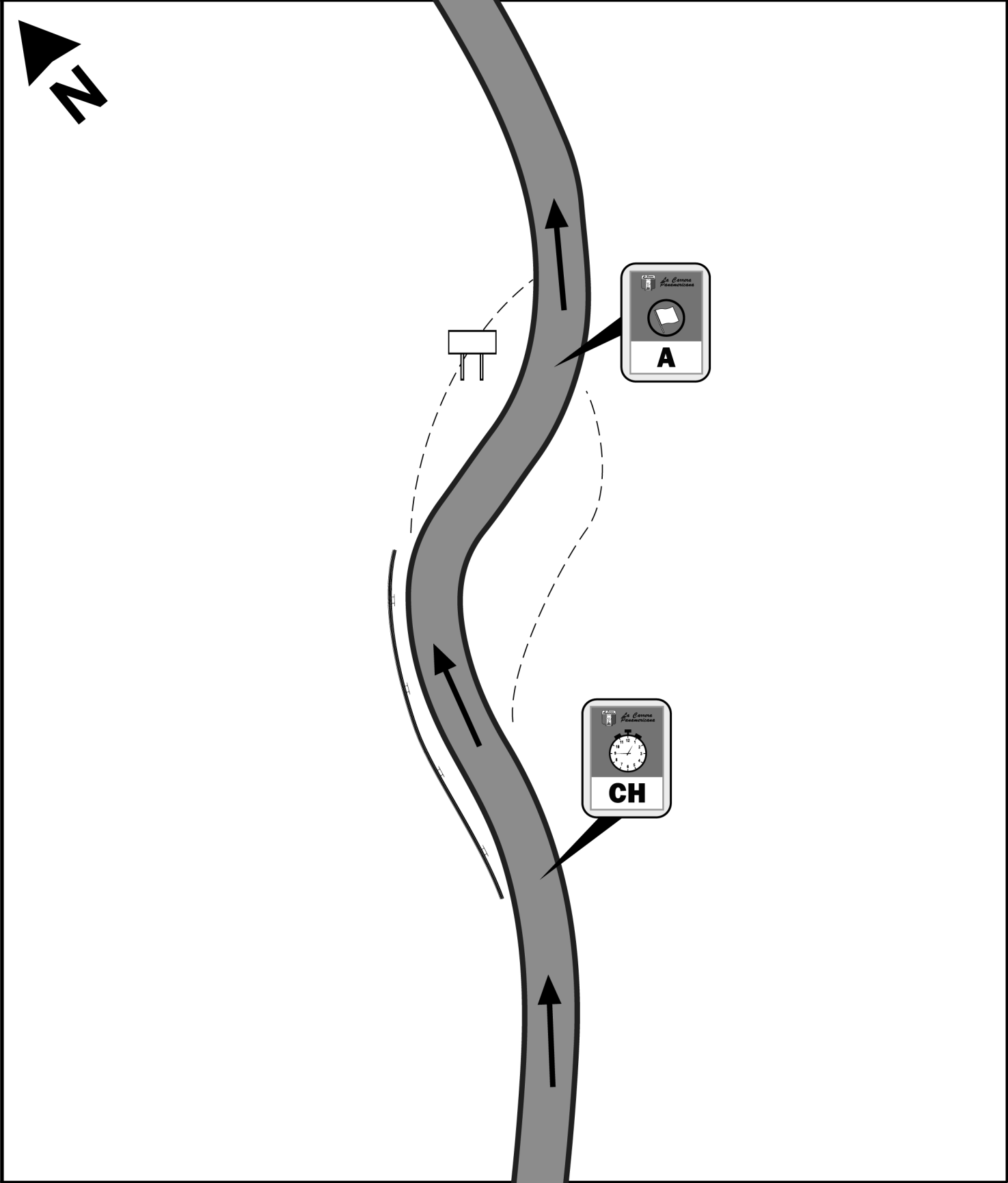
TC

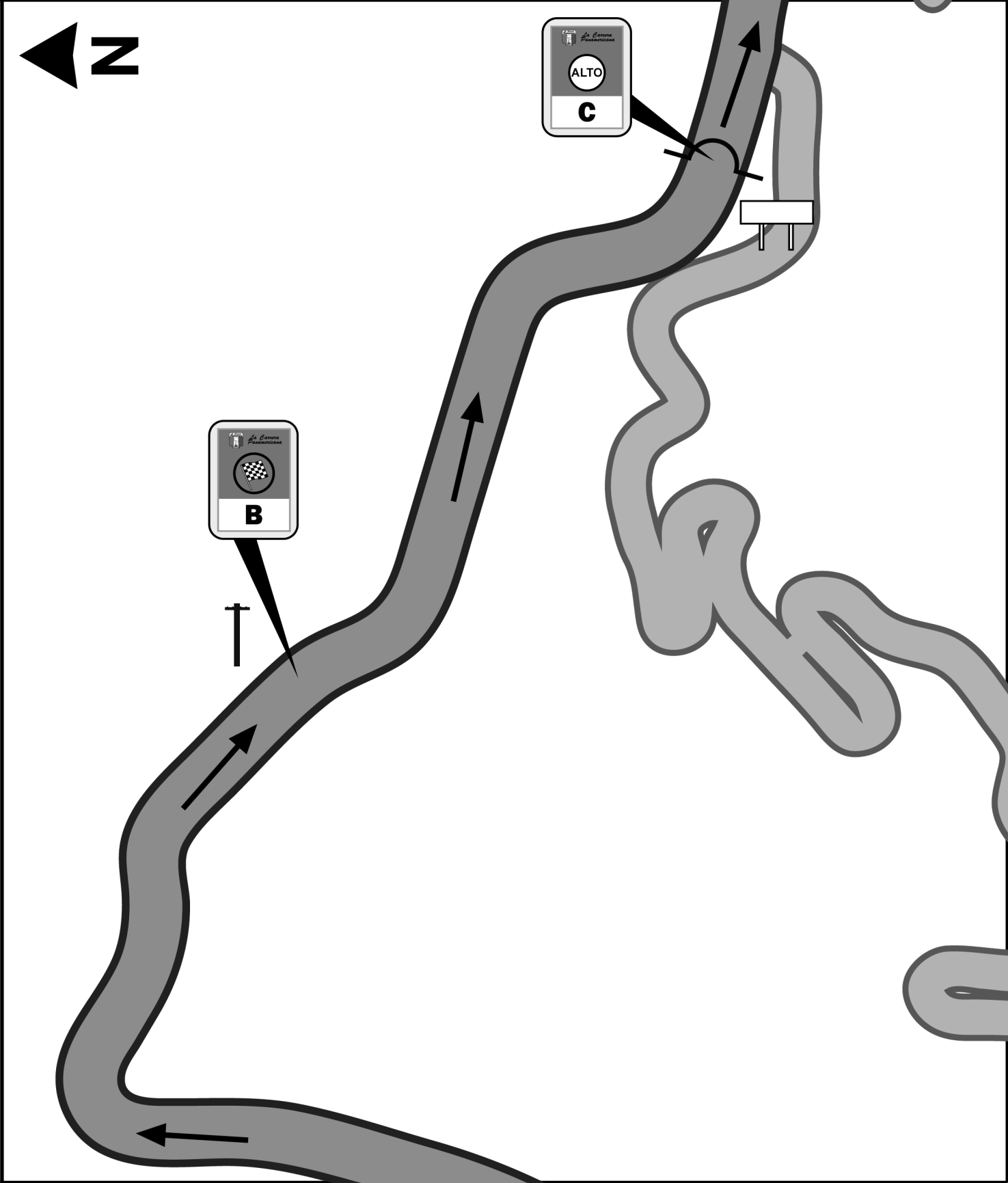
102

SPECIAL STAGE

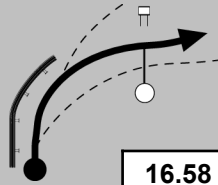



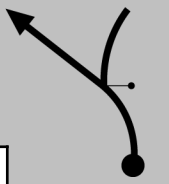




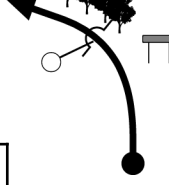


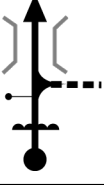


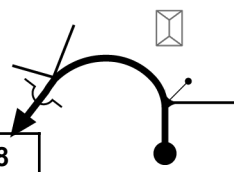
SS




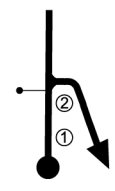



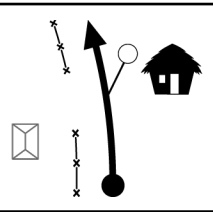

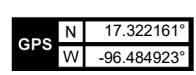




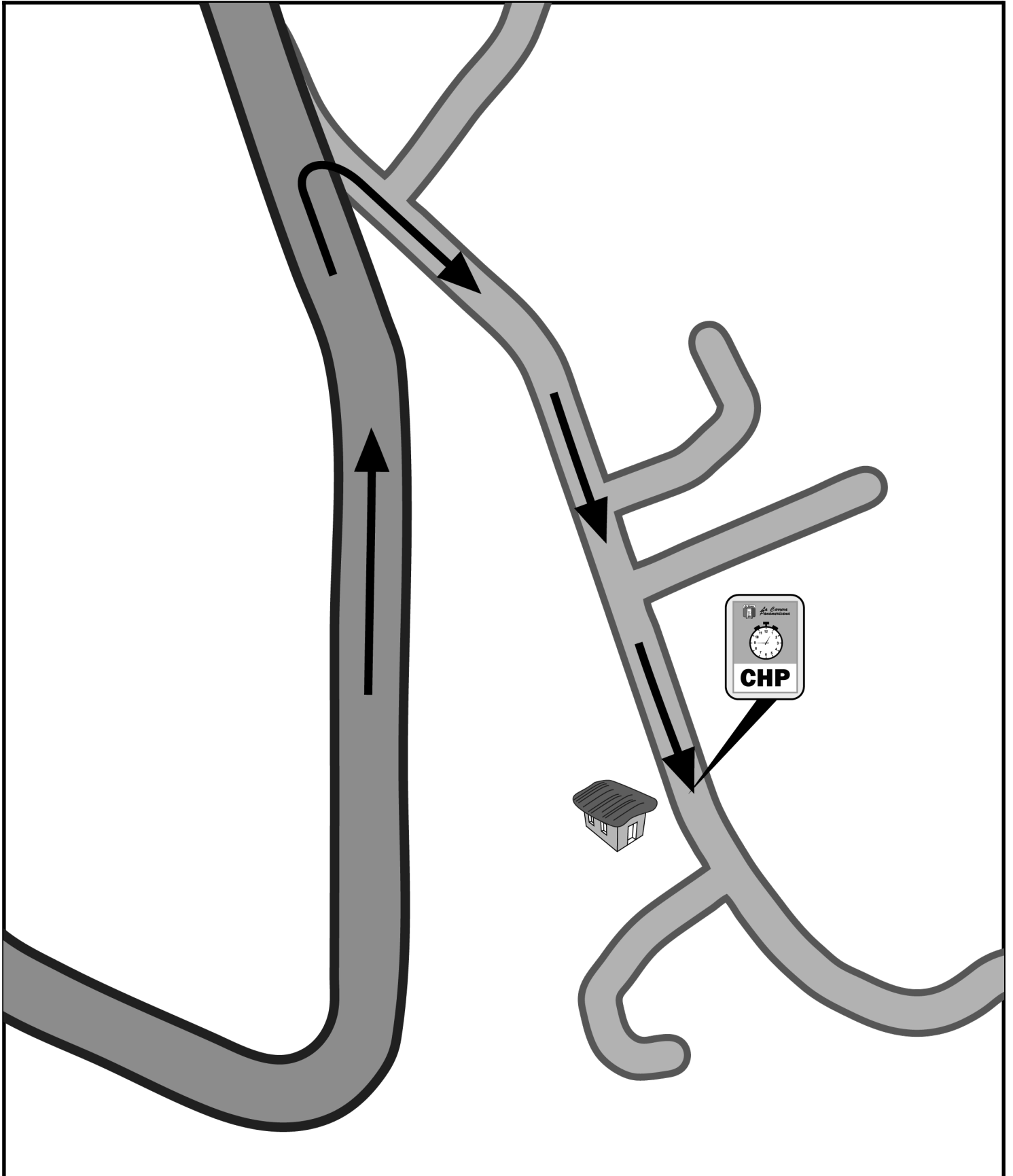
TC SS CHP PC	102	LAS ÁNIMAS	DIST.	102	
	102a	ENTRADA A SERVICIO U. DE LA SIERRA JUÁREZ	23.71 km		
TRAMO CRONOMETRADO / SPECIAL STAGE			PROM. • AVERAGE	TIME	
102	LAS ÁNIMAS		16.58 km	52.69 km/h	00:27

DISTANCIA • DISTANCE		DIRECCIÓN	INFORMACIÓN	DIST. REG.				
TOTAL	PARC. • PART.	DIRECTION	INFORMATION	TO GO				
0.00	0.00	 1 16.58	 <b>A</b> En donde se ensancha el camino, letrero azul LI. <i>Blue sign on left side where road widens.</i>  (Cascos y cinturones) <i>(Helmets and seatbelts)</i>  GPS <table border="1"><tr><td>N</td><td>17.246184°</td></tr><tr><td>W</td><td>-96.552208°</td></tr></table>	N	17.246184°	W	-96.552208°	23.71
N	17.246184°							
W	-96.552208°							
2.57	2.57	 2 14.01		21.14				
3.11	0.54	 3 13.47		20.60				
16.58	13.47	 4 0.00	 <b>B</b> Poste eléctrico LI. <i>Utility post, left side.</i> 3G <table border="1"><tr><td>N</td><td>17.309103°</td></tr><tr><td>W</td><td>-96.514675°</td></tr></table>	N	17.309103°	W	-96.514675°	7.13
N	17.309103°							
W	-96.514675°							
17.00	0.42	 5	 <b>C</b>  3G <table border="1"><tr><td>N</td><td>17.306860°</td></tr><tr><td>W</td><td>-96.511886°</td></tr></table>	N	17.306860°	W	-96.511886°	6.71
N	17.306860°							
W	-96.511886°							
17.24	0.24	 6		6.47				
18.82	1.58	 7	 <b>GAS</b>	4.89				
20.44	1.62	 8		3.27				

TC SS CHP PC	102	LAS ÁNIMAS	DIST.		102
	102a	ENTRADA A SERVICIO U. DE LA SIERRA JUÁREZ	23.71 km		
TRAMO CRONOMETRADO / SPECIAL STAGE			PROM. • AVERAGE	TIME TIEMPO	00:27
102	LAS ÁNIMAS		16.58 km	52.69 km/h	

DISTANCIA • DISTANCE		DIRECCIÓN DIRECTION	INFORMACIÓN INFORMATION	DIST. REG. TO GO
TOTAL	PARC. • PART.			
21.01	0.57	 9		2.70
23.22	2.21	 10	  	0.49
23.71	0.49	 11	 <b>Entrada de Servicio, choza con techo de paja LD.</b> <i>Service IN, hut with thatched roof, right side.</i> 	0.00

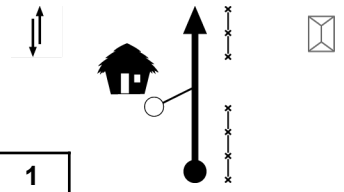

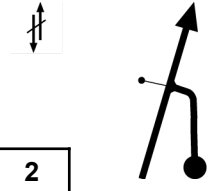
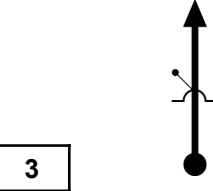
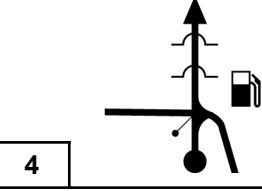

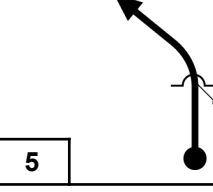
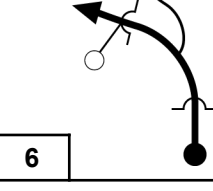

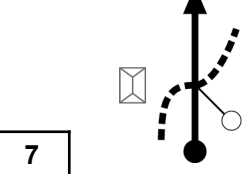



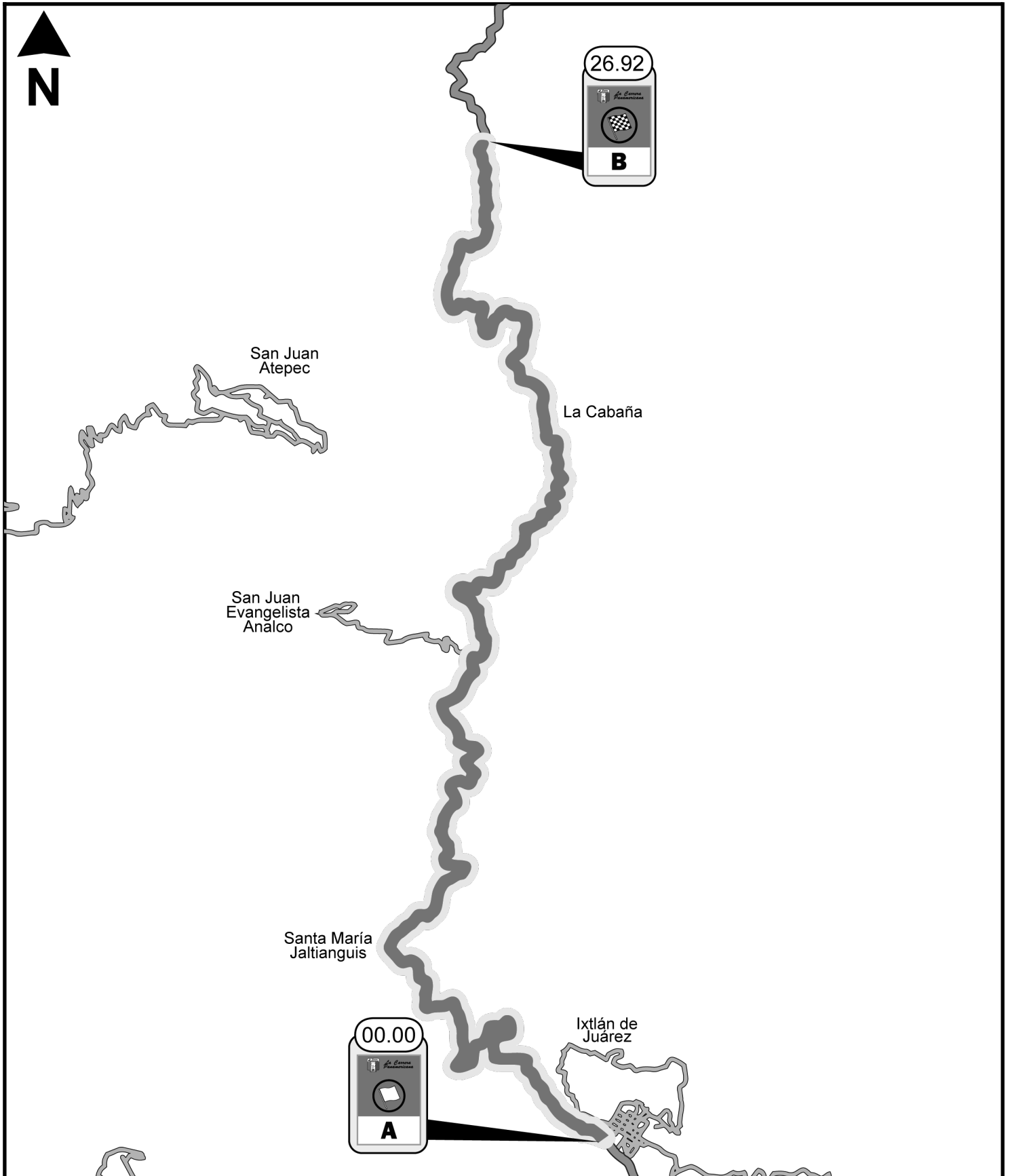


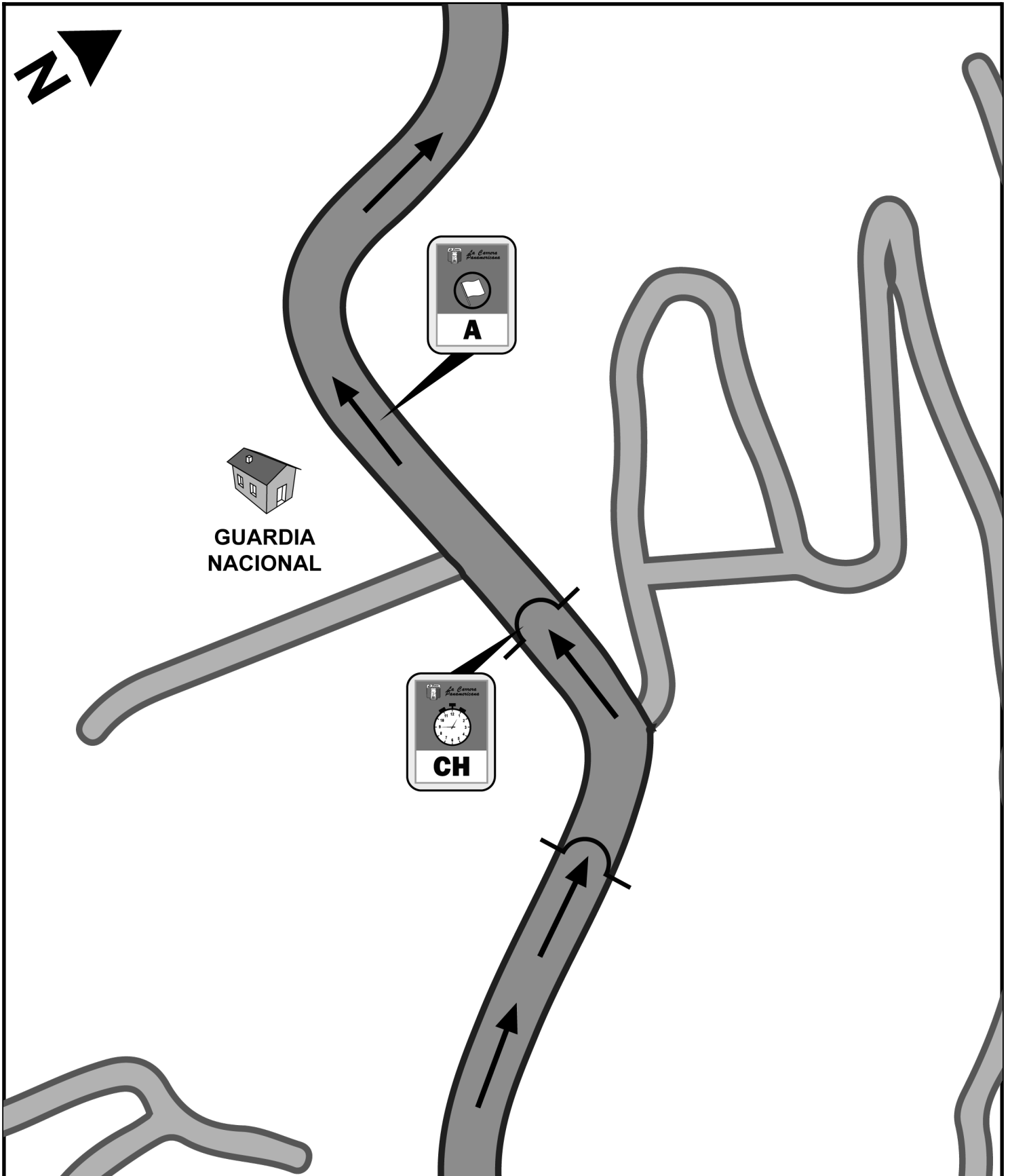
CHP PC CH TC	<b>102a</b>	ENTRADA A SERVICIO U. DE LA SIERRA JUÁREZ	DIST.	<b>102</b>
	<b>102b</b>	SALIDA DE SERVICIO U. DE LA SIERRA JUÁREZ	<b>0.00 km</b>	
TRAMO CRONOMETRADO / SPECIAL STAGE			PROM. • AVERAGE	TIME TIEMPO
			<b>0.00 km/h</b>	<b>01:10</b>

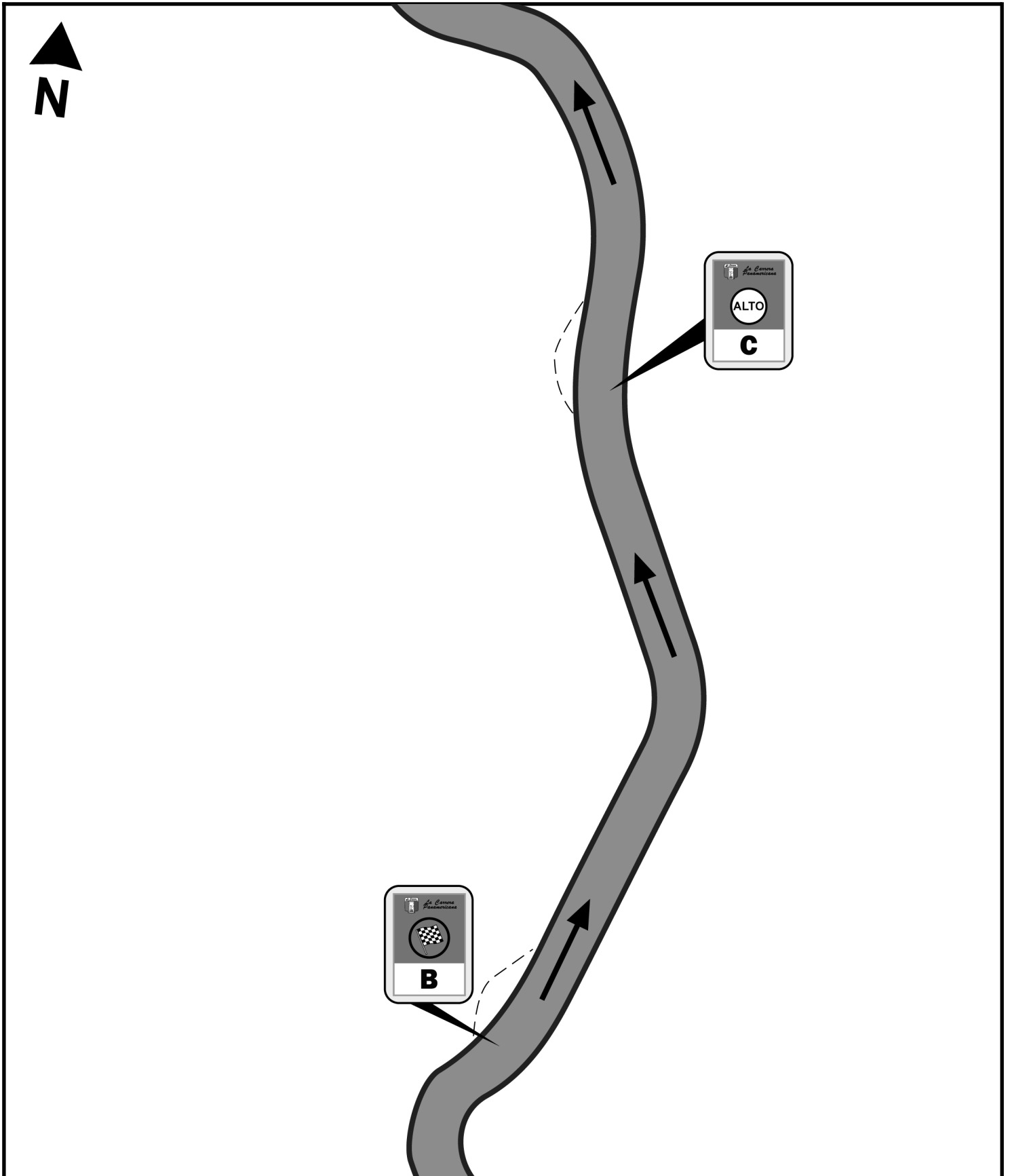
DISTANCIA • DISTANCE		DIRECCIÓN	INFORMACIÓN	DIST. REG.
TOTAL	PARC. • PART.	DIRECTION	INFORMATION	TO GO
0.00	0.00	 1	 <b>CHP</b> Entrada de Servicio, choza con techo de paja LD. <i>Service IN, hut with thatched roof, right side.</i> GPS N 17.322161° W -96.484923°	0.00
0.00	0.00	 2	 <b>CH</b> Salida de Servicio, choza con techo de paja LI. <i>Service OUT, hut with thatched roof, left side.</i> GPS N 17.322158° W -96.484921°	0.00

CH TC CH TC	<b>102b</b>	SALIDA DE SERVICIO U. DE LA SIERRA JUÁREZ	DIST.	<b>102</b>
	<b>103</b>	IXTLÁN	<b>1.42 km</b>	
TRAMO CRONOMETRADO / SPECIAL STAGE			PROM. • AVERAGE	TIME TIEMPO
			<b>17.04 km/h</b>	<b>00:05</b>

DISTANCIA • DISTANCE		DIRECCIÓN	INFORMACIÓN	DIST. REG.
TOTAL	PARC. • PART.	DIRECTION	INFORMATION	TO GO
0.00	0.00	 1	 <p>Salida de Servicio, choza con techo de paja LI. Service OUT, hut with thatched roof, left side.</p> <p>GPS N 17.322158° W -96.484921°</p>	1.42
0.47	0.47	 2		0.95
0.71	0.24	 3		0.71
0.81	0.10	 4		0.61
1.15	0.34	 5		0.27
1.42	0.27	 6	 <p>Tope después de curva izquierda. Speedbump after left.</p> <p>GPS N 17.331694° W -96.493024°</p>	0.00
1.48	0.06	 7	 <p>Rampa de tierra LD, Guardia Nacional LI. Dirt ramp right side, National Guard left side.</p> <p>(Cascos y cinturones) (Helmets and seatbelts)</p> <p>GPS N 17.331607° W -96.493608°</p>	



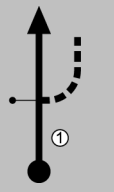

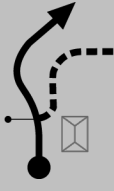
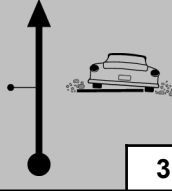








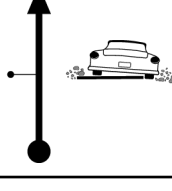







TC SS CH TC	103	IXTLÁN	DIST.	103	
	104	PUERTA DEL SOL	36.18 km		
TRAMO CRONOMETRADO / SPECIAL STAGE			PROM. • AVERAGE	TIME TIEMPO	
103	IXTLÁN		27.24 km	60.30 km/h	00:36

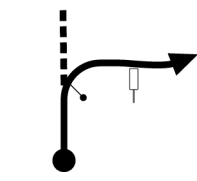

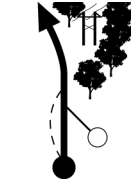


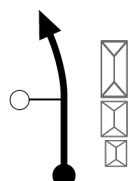


DISTANCIA • DISTANCE		DIRECCIÓN DIRECTION	INFORMACIÓN INFORMATION	DIST. REG. TO GO
TOTAL	PARC. • PART.			
0.00	0.00		<p>Rampa de tierra LD, Guardia Nacional LI. Dirt ramp right side, National Guard left side.</p> <p>(Casco y cinturones) (Helmets and seatbelts)</p> <p>GPS N 17.331607° W -96.493608°</p>	36.18
1.95	1.95		<p>Piso malo. Rough road.</p>	34.23
7.20	5.25			28.98
7.50	0.30		<p>Piso malo en los próximos 8 km. Rough road for the next 8 km.</p>	28.68
13.67	6.17			22.51
18.76	5.09			17.42
19.50	0.74		<p>Piso malo en los próximos 3 km. Rough road for the next 3 km.</p>	16.68
20.50	1.00			15.68

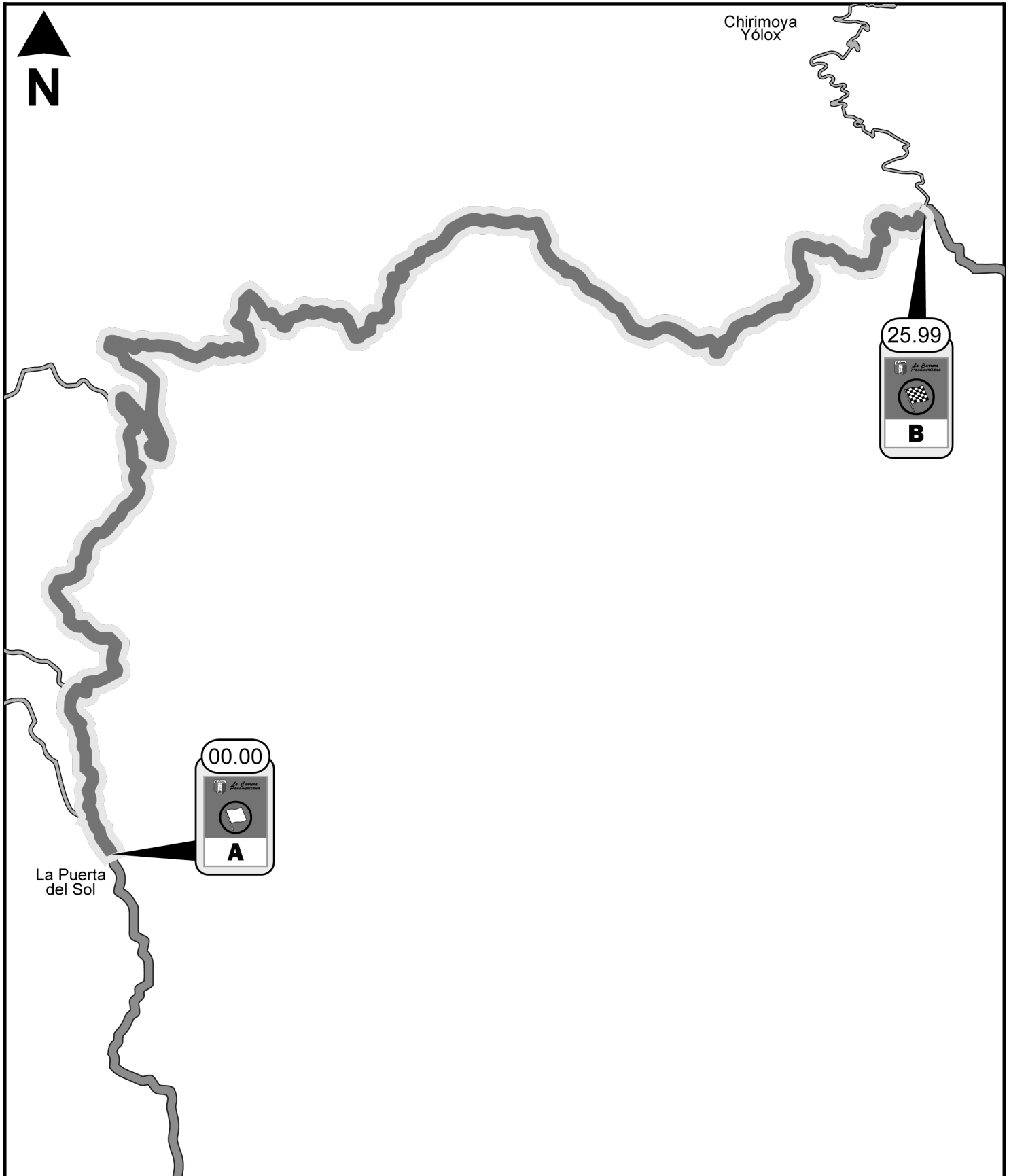
TC SS CH TC	103	IXTLÁN	DIST.	103	
	104	PUERTA DEL SOL	36.18 km		
TRAMO CRONOMETRADO / SPECIAL STAGE			PROM. • AVERAGE	TIME TIEMPO	
103	IXTLÁN		27.24 km	60.30 km/h	00:36

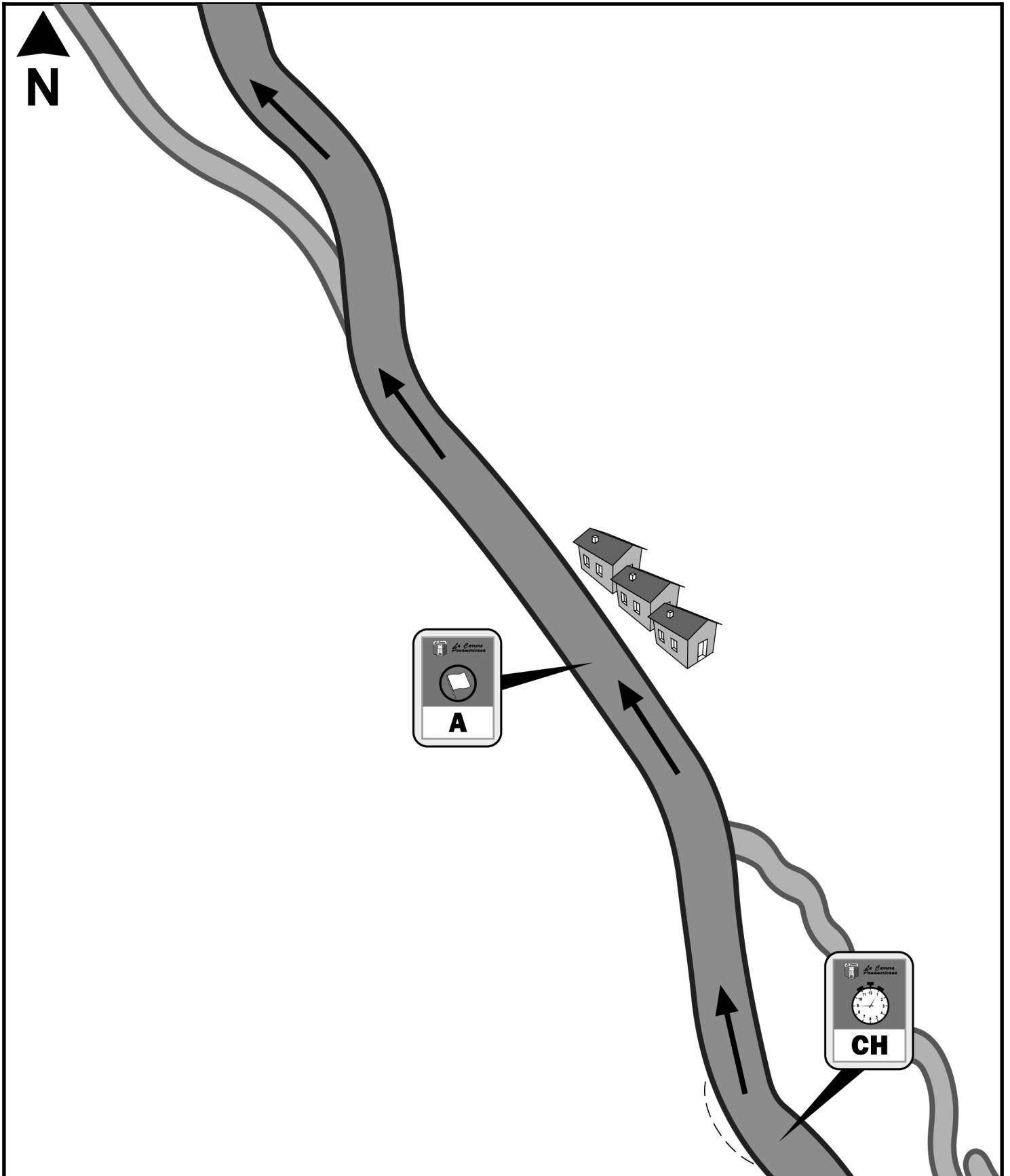
DISTANCIA • DISTANCE		DIRECCIÓN	INFORMACIÓN	DIST. REG.				
TOTAL	PARC. • PART.	DIRECCION	INFORMATION	TO GO				
21.96	1.46			14.22				
	9	5.28						
22.23	0.27			13.95				
	10	5.01						
24.00	1.77		 <b>Piso malo en los próximos 3 km.</b> <i>Rough road for the next 3 km.</i>	12.18				
	11	3.24						
25.99	1.99			10.19				
	12	1.25						
27.24	1.25		 <b>Claro pequeño LI inmediatamente después de izquierda.</b> <i>Small clearing left side immediately after left.</i>	8.94				
	13	0.00	 <table border="1" data-bbox="1226 1291 1404 1344"><tr><td>N</td><td>17.466172°</td></tr><tr><td>W</td><td>-96.508561°</td></tr></table>	N	17.466172°	W	-96.508561°	
N	17.466172°							
W	-96.508561°							
27.59	0.35		 <b>Claro en exterior de curva derecha.</b> <i>Clearing on outside of right corner.</i>	8.59				
	14		 <table border="1" data-bbox="1226 1501 1404 1554"><tr><td>N</td><td>17.469105°</td></tr><tr><td>W</td><td>-96.508730°</td></tr></table>	N	17.469105°	W	-96.508730°	
N	17.469105°							
W	-96.508730°							
30.75	3.16		 <b>Piso malo.</b> <i>Rough road.</i>	5.43				
	15							
31.15	0.40			5.03				
	16							

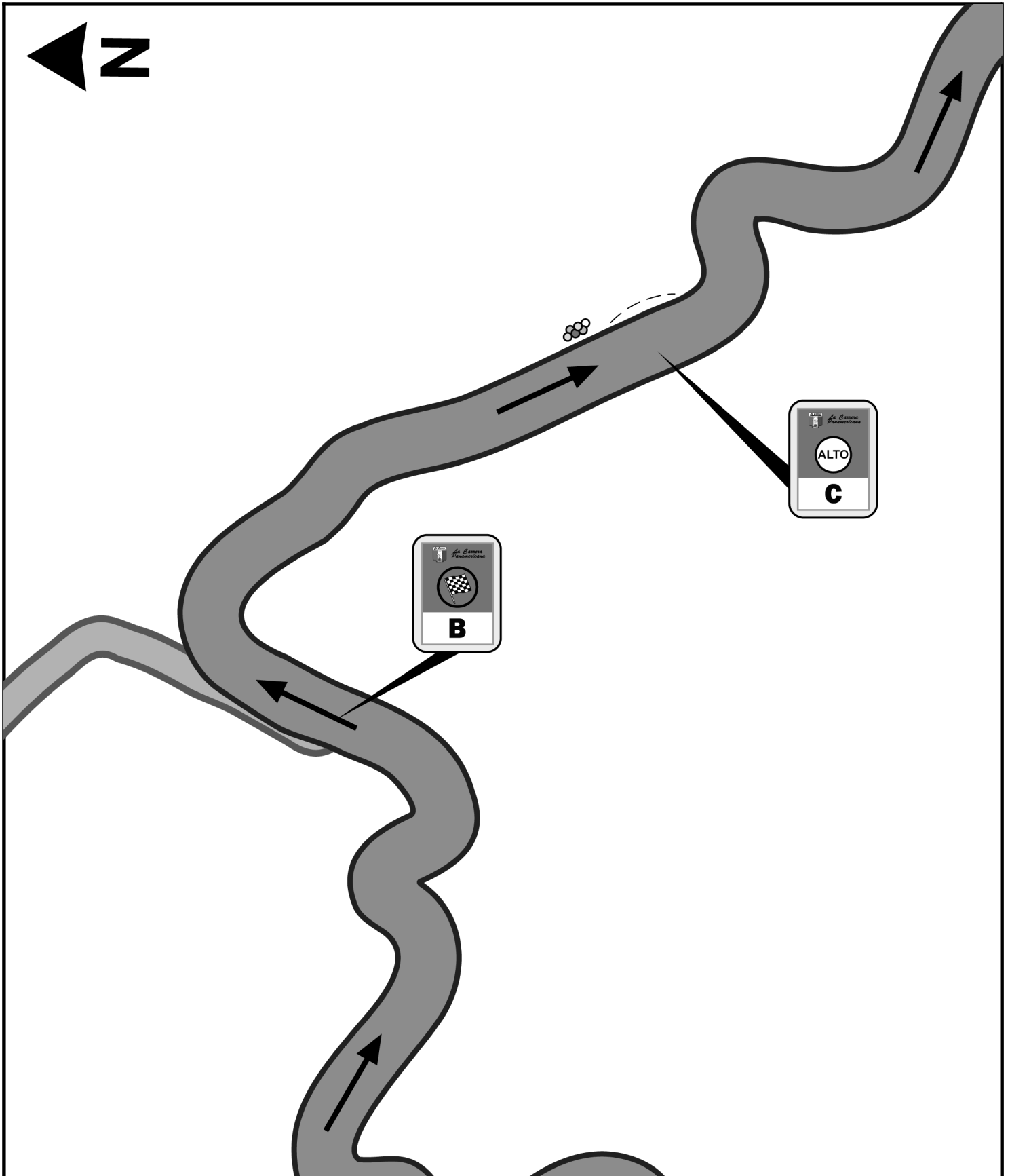


TC SS CH TC	103	IXTLÁN	DIST.		103
	104	PUERTA DEL SOL	36.18 km		
TRAMO CRONOMETRADO / SPECIAL STAGE			PROM. • AVERAGE	TIME TIEMPO	00:36
103	IXTLÁN		27.24 km	60.30 km/h	

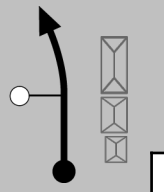



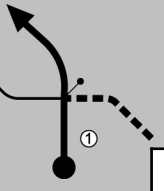

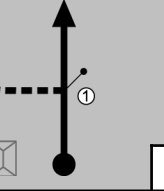



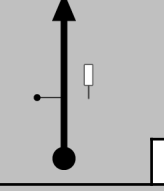

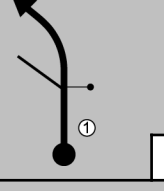

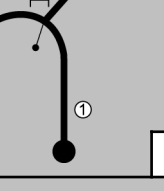

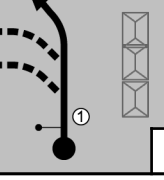

DISTANCIA • DISTANCE		DIRECCIÓN DIRECTION	INFORMACIÓN INFORMATION	DIST. REG. TO GO			
TOTAL	PARC. • PART.						
35.27	4.12	 17	 0.91				
36.18	0.91	 18	 <b>CH</b> <p>Al final de claro LI. At the end of clearing on left side.</p>  <table border="1" data-bbox="1226 672 1404 724"> <tr><td>N</td><td>17.527655°</td></tr> <tr><td>W</td><td>-96.510972°</td></tr> </table> 0.00	N	17.527655°	W	-96.510972°
N	17.527655°						
W	-96.510972°						
36.40	0.22	 19	 <b>A</b> <p>Entre segunda y tercera casas LD. Between the second and third house on the right.</p>  <p>(Cascos y cinturones) (Helmets and seatbelts)</p> <b>3G</b> <table border="1" data-bbox="1226 871 1404 924"> <tr><td>N</td><td>17.529321°</td></tr> <tr><td>W</td><td>-96.511673°</td></tr> </table> 0.00	N	17.529321°	W	-96.511673°
N	17.529321°						
W	-96.511673°						



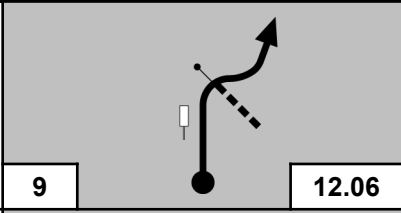

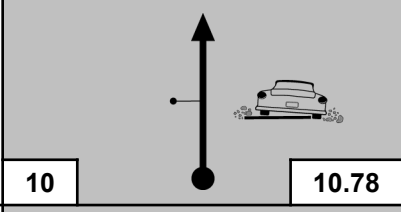

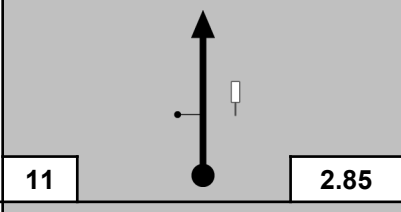

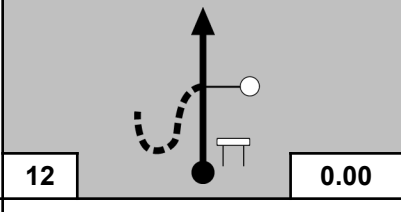



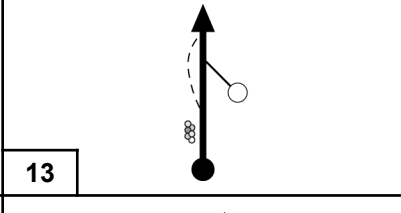


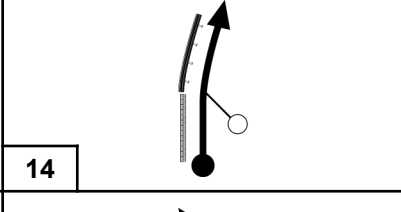


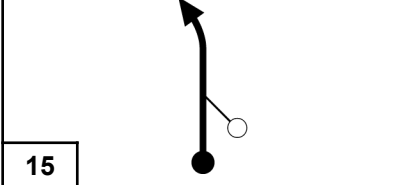







TC SS CH TC	104	PUERTA DEL SOL	DIST.	104	
	105	LA ESPERANZA	29.49 km		
TRAMO CRONOMETRADO / SPECIAL STAGE			PROM. • AVERAGE	TIME TIEMPO	
104	PUERTA DEL SOL		26.30 km	58.98 km/h	00:30

DISTANCIA • DISTANCE		DIRECCIÓN	INFORMACIÓN	DIST. REG.				
TOTAL	PARC. • PART.	DIRECTION	INFORMATION	TO GO				
0.00	0.00	 1 26.30	 Entre segunda y tercera casas LD. Between the second and third house on the right.  (Cascos y cinturones) (Helmets and seatbelts) <b>3G</b>  GPS <table border="1"><tr><td>N</td><td>17.529321°</td></tr><tr><td>W</td><td>-96.511673°</td></tr></table>	N	17.529321°	W	-96.511673°	29.49
N	17.529321°							
W	-96.511673°							
0.31	0.31	 2 25.99		29.18				
2.22	1.91	 3 24.08		27.27				
3.01	0.79	 4 23.29	 Piso malo en los próximos 2 km. Rough road for the next 2 km.	26.48				
6.01	3.00	 5 20.29		23.48				
7.45	1.44	 6 18.85		22.04				
8.74	1.29	 7 17.56		20.75				
9.32	0.58	 8 16.98		20.17				

TC SS CH TC	104	PUERTA DEL SOL	DIST.	104	
	105	LA ESPERANZA	29.49 km		
TRAMO CRONOMETRADO / SPECIAL STAGE			PROM. • AVERAGE	TIME TIEMPO	
104	PUERTA DEL SOL		26.30 km	58.98 km/h	00:30

DISTANCIA • DISTANCE		DIRECCIÓN DIRECTION	INFORMACIÓN INFORMATION	DIST. REG. TO GO
TOTAL	PARC. • PART.			
14.24	4.92			15.25
15.52	1.28		 <b>Piso malo en los próximos 9 km.</b> <i>Rough road for the next 9 km.</i>	13.97
23.45	7.93			6.04
26.30	2.85		 <b>B</b> <b>Camino de tierra LI.</b> <i>Dirt road on left side.</i>   GPS N 17.599757° W -96.418245°	3.19
26.92	0.62		 <b>C</b> <b>Pequeño claro LI después de drenaje de piedra.</b> <i>Small clearing left side, after stone drain.</i>  GPS N 17.597147° W -96.415399°	2.57
29.49	2.57		 <b>CH</b> <b>Límite entre muro bajo y defensa/riel LI.</b> <i>Small retaining wall ends and armco barrier begins, left side.</i>  GPS N 17.592400° W -96.398419°	0.00
29.68	0.19		 <b>A</b> <b>Marca en el piso.</b> <i>Mark on the ground.</i>  (Cascos y cinturones) (Helmets and seatbelts)  GPS N 17.590843° W -96.397845°	

LA ESPERANZA

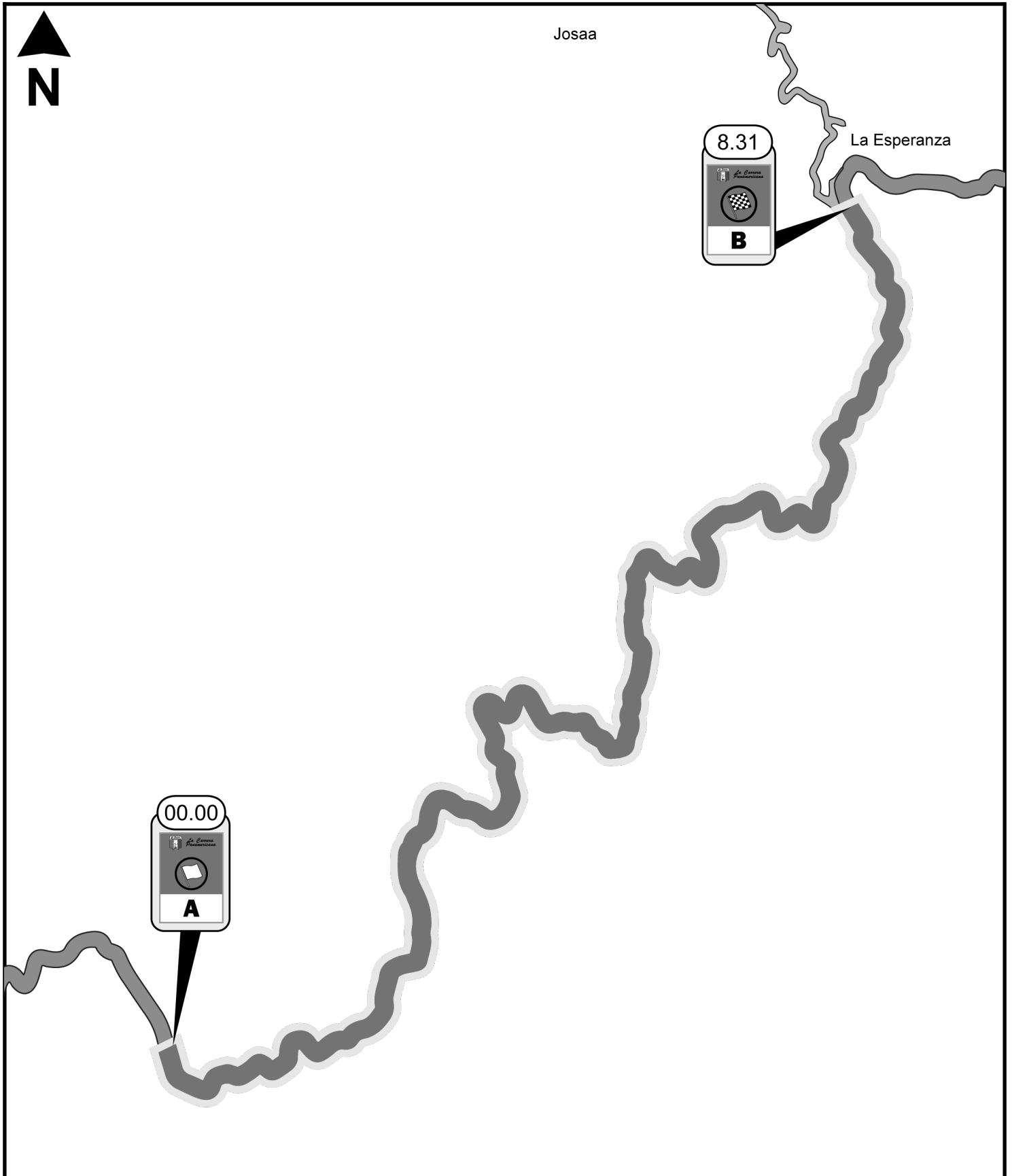
TRAMO CRONOMETRADO

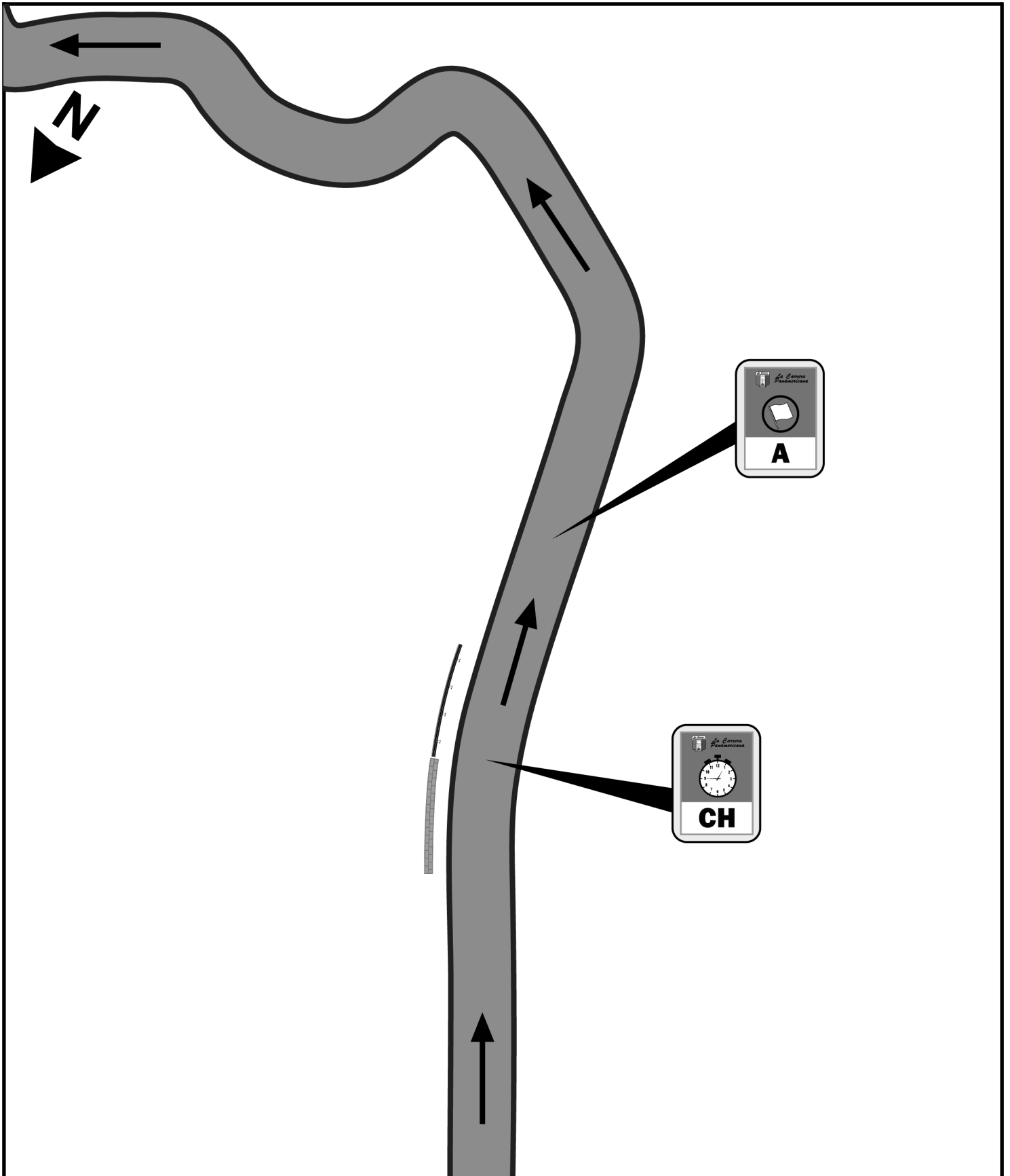
TC

105

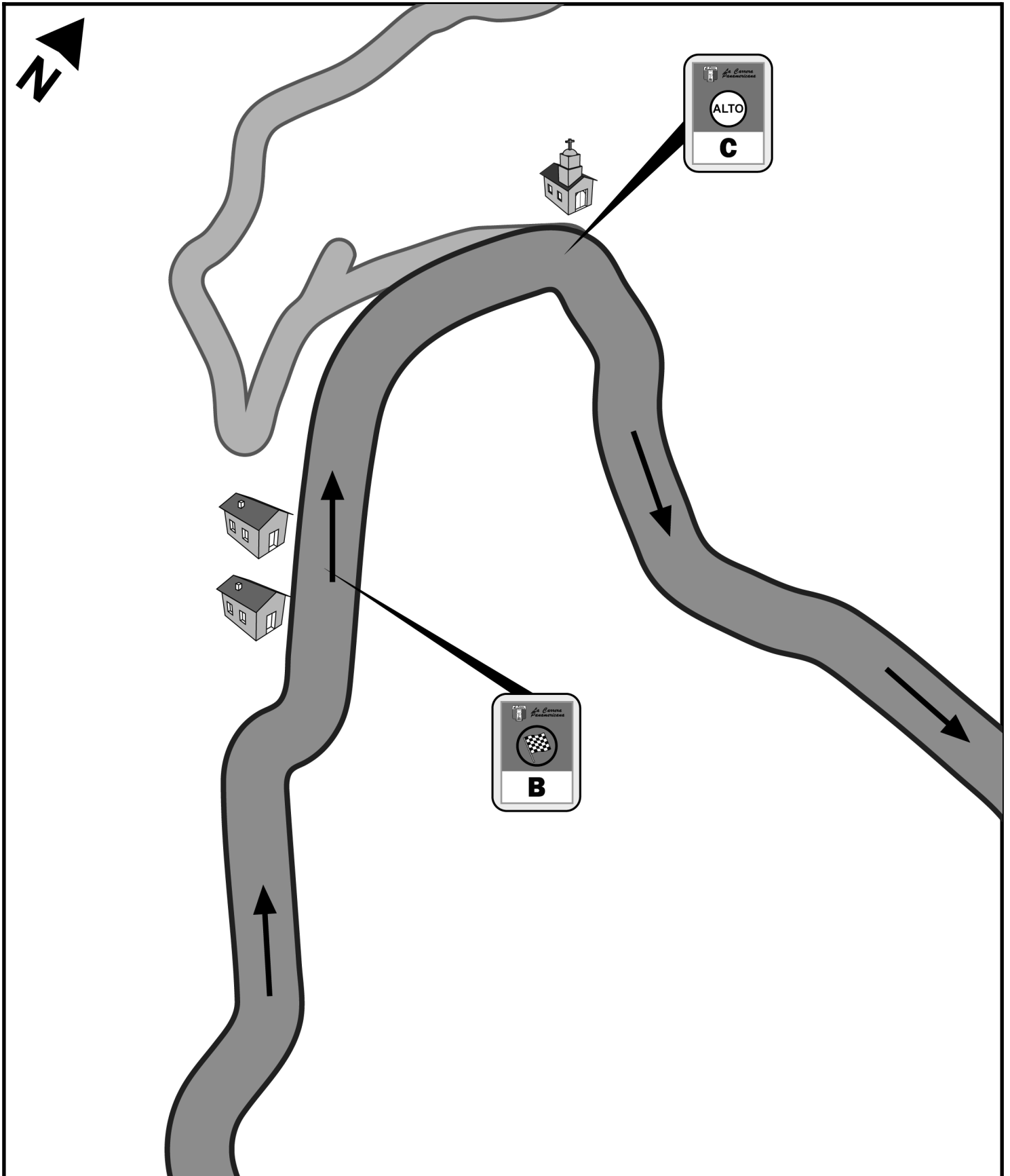
SPECIAL STAGE

SS










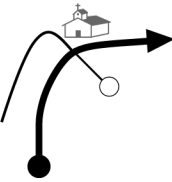



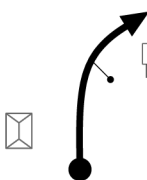









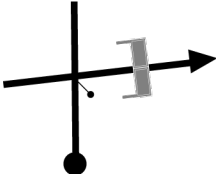

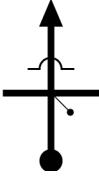
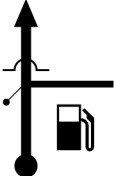






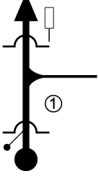


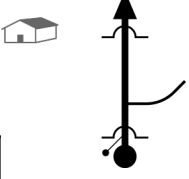



TC SS CHP PC	105	LA ESPERANZA	DIST.	105	
	105a	ENTRADA A RECEPCIÓN TLACOTALPAN	192.70 km		
TRAMO CRONOMETRADO / SPECIAL STAGE			PROM. • AVERAGE	TIME TIEMPO	
105	LA ESPERANZA		8.36 km	55.59 km/h	03:28

DISTANCIA • DISTANCE		DIRECCIÓN DIRECTION	INFORMACIÓN INFORMATION	DIST. REG. TO GO
TOTAL	PARC. • PART.			
0.00	0.00	 1 8.36	 <p>Marca en el piso. Mark on the ground.</p> <p>(Casco y cinturones) (Helmets and seatbelts)</p> <p>GPS N 17.590843° W -96.397845°</p>	192.70
1.56	1.56	 2 6.80	 <p>Piso malo en los próximos 3 km. Rough road for the next 3 km.</p>	191.14
5.96	4.40	 3 2.40		186.74
7.34	1.38	 4 1.02	 <p>Piso malo. Rough road.</p>	185.36
8.36	1.02	 5 0.00	 <p>Donde termina la primera casa. At the end of the first house.</p> <p>GPS N 17.626440° W -96.367423°</p>	184.34
8.64	0.28	 6	 <p>Camino LI, capilla azul. Path left side, small blue chapel.</p> <p>GPS N 17.628592° W -96.367353°</p>	184.06
8.82	0.18	 7	 <p>Piso malo. Rough road.</p>	183.88
12.11	3.29	 8		180.59

TC SS CHP PC	105	LA ESPERANZA	DIST.	105
	105a	ENTRADA A RECEPCIÓN TLACOTALPAN	192.70 km	
TRAMO CRONOMETRADO / SPECIAL STAGE			PROM. • AVERAGE	03:28
105	LA ESPERANZA		8.36 km 55.59 km/h	

DISTANCIA • DISTANCE		DIRECCIÓN DIRECTION	INFORMACIÓN INFORMATION	DIST. REG. TO GO
TOTAL	PARC. • PART.			
17.19	5.08			175.51
22.25	5.06			170.45
25.49	3.24			167.21
28.27	2.78			164.43
35.29	7.02			157.41
37.82	2.53		<p>5 Topes en los próximos 1.7 km 5 Speedbumps in the next 1.7 km.</p>	154.88
40.18	2.36			152.52
40.49	0.31			152.21

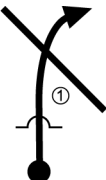





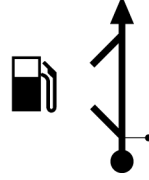



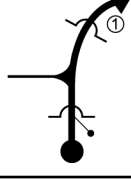

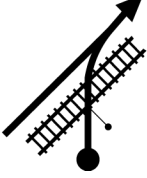
TC SS CHP PC	105	LA ESPERANZA	DIST.	105	
	105a	ENTRADA A RECEPCIÓN TLACOTALPAN	192.70 km		
TRAMO CRONOMETRADO / SPECIAL STAGE			PROM. • AVERAGE	TIME TIEMPO	
105	LA ESPERANZA		8.36 km	55.59 km/h	03:28

DISTANCIA • DISTANCE		DIRECCIÓN DIRECTION	INFORMACIÓN INFORMATION	DIST. REG. TO GO
TOTAL	PARC. • PART.			
40.69	0.20			152.01
		17		
41.04	0.35		3 topes en los proximos 220 m. 3 speedbumps in the next 220 m.	151.66
		18		
41.63	0.59		  6 escuelas y 17 topes en los proximos 5 km 6 schools and 17 speedbumps in the next 5 km	151.07
		19		
42.17	0.54			150.53
		20		
49.92	7.75		 2 escuelas y 13 topes en los proximos 3.5 km. 2 schools and 13 speedbumps in the next 3.5 km.	142.78
		21		
51.86	1.94		 	140.84
		22		
52.46	0.60		 Jardín de niños. Kindergarten.	140.24
		23		
55.40	2.94		 ¡Precaución! Hundimiento en el camino. Caution! Cave-in on road.	137.30
		24		

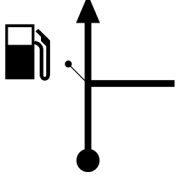



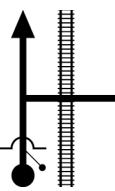

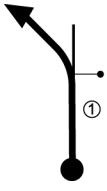

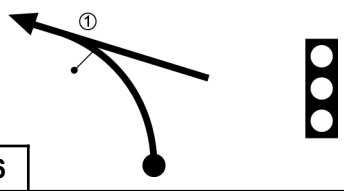

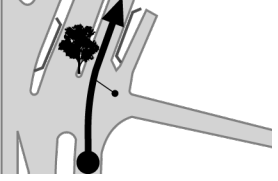
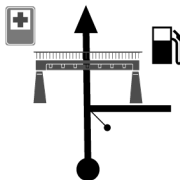

TC SS CHP PC	105	LA ESPERANZA	DIST.	105	
	105a	ENTRADA A RECEPCIÓN TLACOTALPAN	192.70 km		
TRAMO CRONOMETRADO / SPECIAL STAGE			PROM. • AVERAGE	TIME TIEMPO	
105	LA ESPERANZA		8.36 km	55.59 km/h	03:28

DISTANCIA • DISTANCE		DIRECCIÓN DIRECTION	INFORMACIÓN INFORMATION	DIST. REG. TO GO
TOTAL	PARC. • PART.			
56.01	0.61		<p>3 topes en próximos 350 m. 3 speedbumps in the next 350 m.</p>	136.69
58.93	2.92			133.77
59.07	0.14		<p>3 Topes y 1 escuela en proximos 1.5km. 3 speedbumps and 1 school in the next 1.5 km.</p>	133.63
59.31	0.24			133.39
60.58	1.27		<p>Escuela Primaria. Elementary School.</p>	132.12
62.05	1.47			130.65
66.51	4.46		<p>Escuela Primaria. Elementary School.</p>	126.19
69.73	3.22		<p>①</p>	122.97

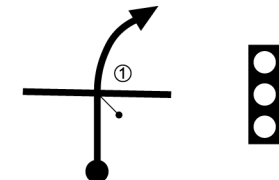
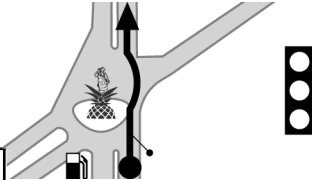

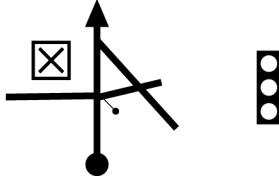
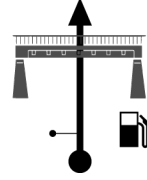




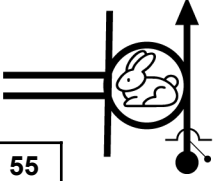
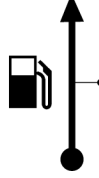

TC SS CHP PC	105	LA ESPERANZA	DIST.	105	
	105a	ENTRADA A RECEPCIÓN TLACOTALPAN	192.70 km		
TRAMO CRONOMETRADO / SPECIAL STAGE			PROM. • AVERAGE	TIME	
105	LA ESPERANZA		8.36 km	55.59 km/h	03:28

DISTANCIA • DISTANCE		DIRECCIÓN DIRECTION	INFORMACIÓN INFORMATION	DIST. REG. TO GO
TOTAL	PARC. • PART.			
70.04	0.31		  	122.66
70.16	0.12		<p>4 topes en próximos 2 km. 4 speedbumps in the next 2 km.</p>	122.54
71.50	1.34		<p>¡Precaución! Topes muy altos. Caution! Large speedbumps.</p>	121.20
72.66	1.16			120.04
73.42	0.76			119.28
73.70	0.28			119.00
79.32	5.62			113.38
81.87	2.55			110.83

TC SS CHP PC	105	LA ESPERANZA	DIST.	105
	105a	ENTRADA A RECEPCIÓN TLACOTALPAN	192.70 km	
TRAMO CRONOMETRADO / SPECIAL STAGE			PROM. • AVERAGE	03:28
105	LA ESPERANZA		8.36 km	






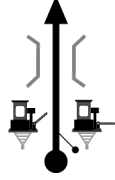


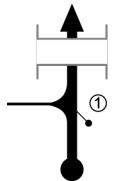


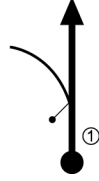

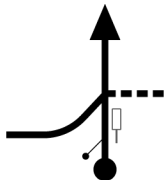

DISTANCIA • DISTANCE		DIRECCIÓN DIRECTION	INFORMACIÓN INFORMATION	DIST. REG. TO GO
TOTAL	PARC. • PART.			
82.21	0.34	 41	 GAS	110.49
83.28	1.07	 42	 ¡Fácil equivocarse! <i>Easy to miss!</i>	109.42
84.59	1.31	 43	5 topes en los proximos 1.6 km. <i>5 speedbumps in the next 1.6 km.</i>	108.11
86.52	1.93	 44		106.18
87.12	0.60	 45		105.58
87.27	0.15	 46		105.43
87.86	0.59	 47		104.84
88.29	0.43	 48	 GAS	104.41

TC SS CHP PC	105	LA ESPERANZA	DIST.	105	
	105a	ENTRADA A RECEPCIÓN TLACOTALPAN	192.70 km		
TRAMO CRONOMETRADO / SPECIAL STAGE			PROM. • AVERAGE	TIME TIEMPO	
105	LA ESPERANZA		8.36 km	55.59 km/h	03:28

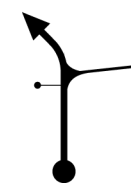


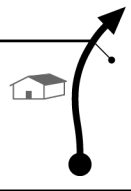

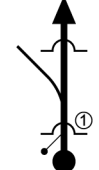

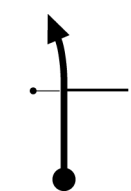
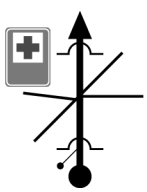
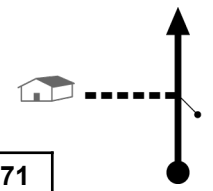

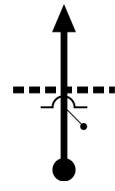
DISTANCIA • DISTANCE		DIRECCIÓN	INFORMACIÓN	DIST. REG.
TOTAL	PARC. • PART.	DIRECCION	INFORMATION	TO GO
88.50	0.21		<sup>①</sup> <b>INDEPENDENCIA</b>	104.20
88.87	0.37			103.83
89.21	0.34		<input checked="" type="checkbox"/> Multi Plaza	103.49
89.67	0.46		 GAS	103.03
89.98	0.31		 GAS	102.72
91.61	1.63			101.09
91.84	0.23			100.86
91.93	0.09		 GAS	100.77



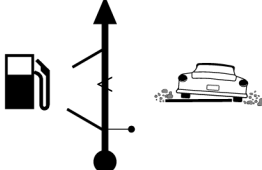



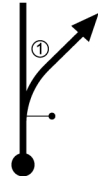





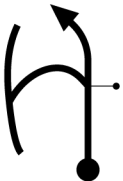




TC SS CHP PC	105	LA ESPERANZA	DIST.	105
	105a	ENTRADA A RECEPCIÓN TLACOTALPAN	192.70 km	
TRAMO CRONOMETRADO / SPECIAL STAGE			PROM. • AVERAGE	03:28
105	LA ESPERANZA		8.36 km 55.59 km/h	

DISTANCIA • DISTANCE		DIRECCIÓN DIRECTION	INFORMACIÓN INFORMATION	DIST. REG. TO GO
TOTAL	PARC. • PART.			
92.19	0.26	 57	 GAS	100.51
93.20	1.01	 58		99.50
93.65	0.45	 59	 GAS	99.05
94.61	0.96	 60	 Peaje Toll \$26 pesos  Piso malo en los próximos 7 km. Rough road for the next 7 km.	98.09
101.33	6.72	 61		91.37
101.72	0.39	 62		90.98
101.98	0.26	 63		90.72
102.31	0.33	 64	 km 1006	90.39

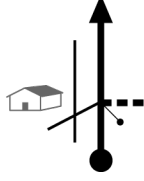





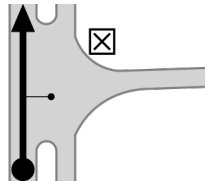
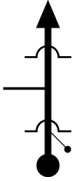


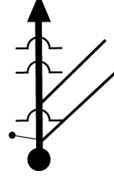
TC SS CHP PC	105	LA ESPERANZA	DIST.	105
	105a	ENTRADA A RECEPCIÓN TLACOTALPAN	192.70 km	
TRAMO CRONOMETRADO / SPECIAL STAGE			PROM. • AVERAGE	TIME TIEMPO
105	LA ESPERANZA		8.36 km	
				03:28

DISTANCIA • DISTANCE		DIRECCIÓN DIRECTION	INFORMACIÓN INFORMATION	DIST. REG. TO GO
TOTAL	PARC. • PART.			
107.36	5.05	 65		85.34
112.45	5.09	 66	 Piso malo en los próximos 28 km. <i>Rough road for the next 28 km.</i>	80.25
114.52	2.07	 67	 Escuela Primaria <i>Elementary School</i>	78.18
119.97	5.45	 68	 TLACOTALPAN ↑ NOBALTEPEC ↙	72.73
122.83	2.86	 69		69.87
125.76	2.93	 70		66.94
132.26	6.50	 71	 Escuela Primaria <i>Elementary School</i>	60.44
140.81	8.55	 72	4 topes en próximos 0.8 km. <i>4 speedbumps in the next 0.8 km.</i>	51.89

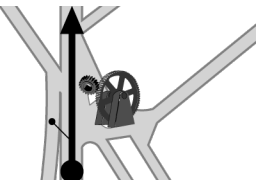


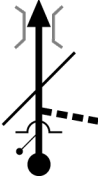

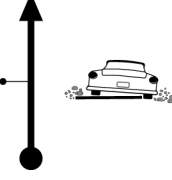

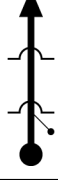



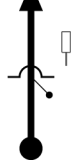

TC SS CHP PC	105	LA ESPERANZA	DIST.	105	
	105a	ENTRADA A RECEPCIÓN TLACOTALPAN	192.70 km		
TRAMO CRONOMETRADO / SPECIAL STAGE			PROM. • AVERAGE	TIME	
105	LA ESPERANZA		8.36 km	55.59 km/h	03:28

DISTANCIA • DISTANCE		DIRECCIÓN DIRECTION	INFORMACIÓN INFORMATION	DIST. REG. TO GO
TOTAL	PARC. • PART.			
143.58	2.77	 73	 GAS  Baches. Potholes.	49.12
143.96	0.38	 74		48.74
144.31	0.35	 75	 	48.39
144.69	0.38	 76	 	48.01
144.98	0.29	 77		47.72
146.58	1.60	 78	 GAS	46.12
147.73	1.15	 79		44.97
147.91	0.18	 80		44.79




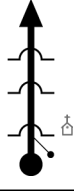
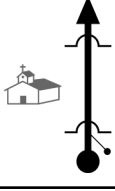
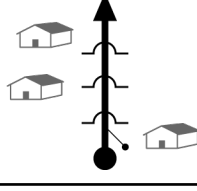



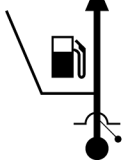

TC SS CHP PC	105	LA ESPERANZA	DIST.	105	
	105a	ENTRADA A RECEPCIÓN TLACOTALPAN	192.70 km		
TRAMO CRONOMETRADO / SPECIAL STAGE			PROM. • AVERAGE	TIME TIEMPO	
105	LA ESPERANZA		8.36 km	55.59 km/h	03:28

DISTANCIA • DISTANCE		DIRECCIÓN DIRECTION	INFORMACIÓN INFORMATION	DIST. REG. TO GO
TOTAL	PARC. • PART.			
149.68	1.77	 81	 Escuela Secundaria. Middle School.	43.02
150.60	0.92	 82		42.10
151.33	0.73	 83	 GAS	41.37
152.42	1.09	 84		40.28
153.19	0.77	 85	<input checked="" type="checkbox"/> LORES	39.51
153.33	0.14	 86		39.37
153.68	0.35	 87	 GAS No hay Premium. No 95 Octane.	39.02
153.85	0.17	 88		38.85

TC SS CHP PC	105	LA ESPERANZA	DIST.	105	
	105a	ENTRADA A RECEPCIÓN TLACOTALPAN	192.70 km		
TRAMO CRONOMETRADO / SPECIAL STAGE			PROM. • AVERAGE	TIME TIEMPO	
105	LA ESPERANZA		8.36 km	55.59 km/h	03:28

DISTANCIA • DISTANCE		DIRECCIÓN DIRECTION	INFORMACIÓN INFORMATION	DIST. REG. TO GO
TOTAL	PARC. • PART.			
154.23	0.38			38.47
154.33	0.10			38.37
154.85	0.52			37.85
155.13	0.28			37.57
157.42	2.29		 <b>Piso malo.</b> <i>Rough road.</i>	35.28
158.11	0.69		 <b>13 topes y 2 escuelas</b> <b>en proximos 4.5 km.</b> <i>13 speedbumps and 2 schools</i> <i>in the next 4.5 km.</i>	34.59
162.86	4.75		 <b>GAS</b>	29.84
164.85	1.99			27.85

TC SS CHP PC	105	LA ESPERANZA	DIST.	105	
	105a	ENTRADA A RECEPCIÓN TLACOTALPAN	192.70 km		
TRAMO CRONOMETRADO / SPECIAL STAGE			PROM. • AVERAGE	TIME TIEMPO	
105	LA ESPERANZA		8.36 km	55.59 km/h	03:28

DISTANCIA • DISTANCE		DIRECCIÓN DIRECTION	INFORMACIÓN INFORMATION	DIST. REG. TO GO
TOTAL	PARC. • PART.			
165.18	0.33	 97		27.52
167.23	2.05	 98	 3 escuelas y 6 topes en proximos 2 km. <i>3 schools and 6 speedbumps in the next 2 km.</i>	25.47
177.06	9.83	 99		15.64
179.46	2.40	 100		13.24
184.62	5.16	 101	 ¡Varias escuelas en esta zona! <i>Several schools in this area!</i>	8.08
187.36	2.74	 102		5.34
191.71	4.35	 103		0.99
191.96	0.25	 104	 GAS	0.74

TC SS CHP PC	105	LA ESPERANZA	DIST.		105
	105a	ENTRADA A RECEPCIÓN TLACOTALPAN	192.70 km		
TRAMO CRONOMETRADO / SPECIAL STAGE			PROM. • AVERAGE	TIME TIEMPO	03:28
105	LA ESPERANZA		8.36 km	55.59 km/h	

DISTANCIA • DISTANCE		DIRECCIÓN	INFORMACIÓN	DIST. REG.						
TOTAL	PARC. • PART.	DIRECTION	INFORMATION	TO GO						
192.62	0.66		<p>Calle Benito Juárez García. <i>Benito Juárez García St.</i></p>	0.08						
192.70	0.08		<p>Entrando a Plaza Principal. ¡Zona peatonal! <i>Entering Main Square. Pedestrian Area!</i></p>	0.00						
			<table border="1"> <tr> <td>GPS</td> <td>N</td> <td>18.612407°</td> </tr> <tr> <td></td> <td>W</td> <td>-95.661456°</td> </tr> </table>	GPS	N	18.612407°		W	-95.661456°	
GPS	N	18.612407°								
	W	-95.661456°								

**ENTRADA A RECEPCIÓN  
TLACOTALPAN**

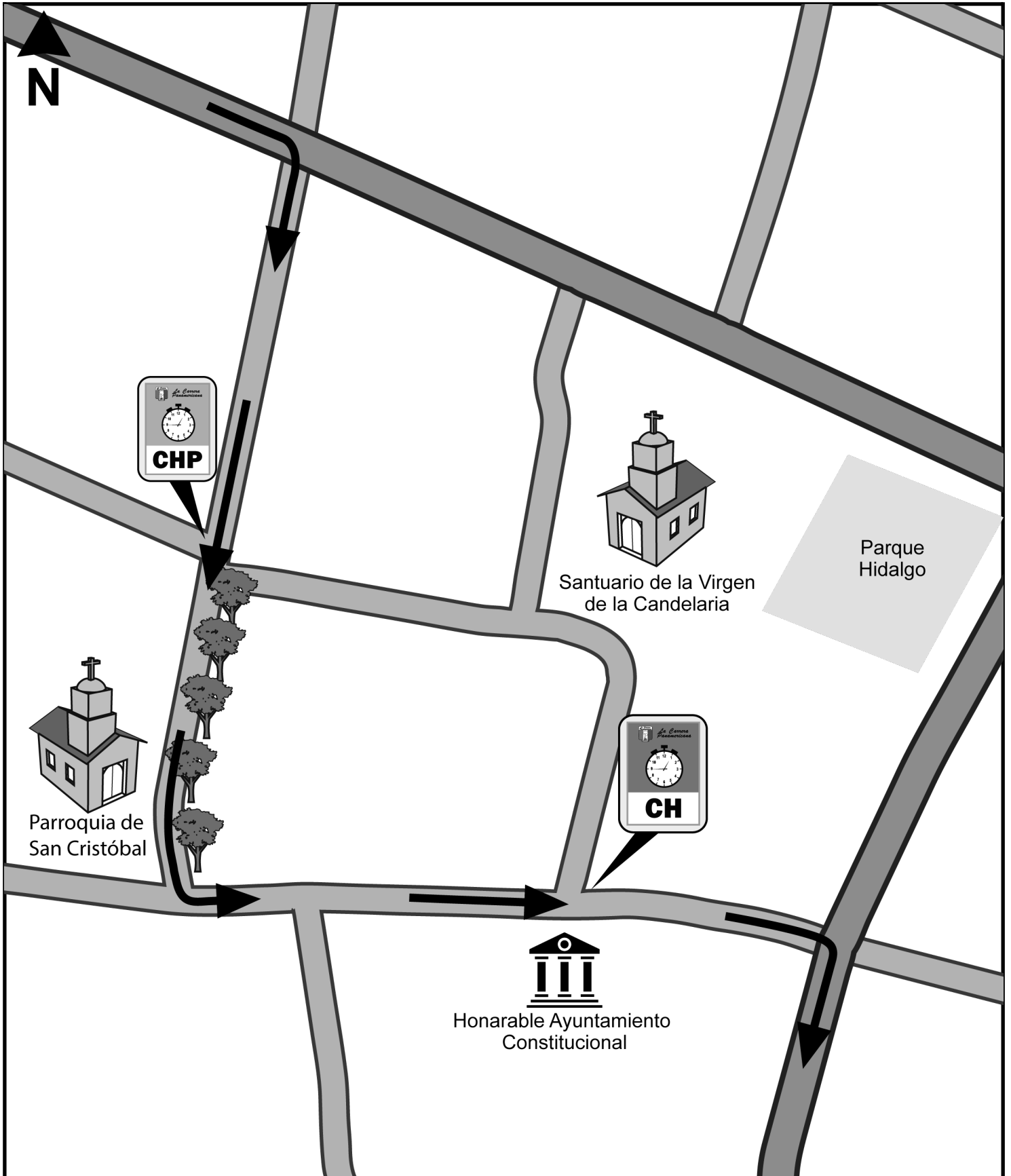
**REAGRUPAMIENTO**

**CHP**

**105a**

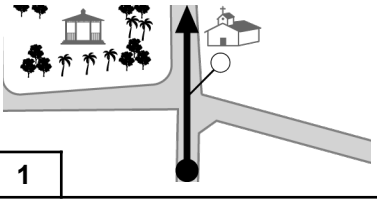

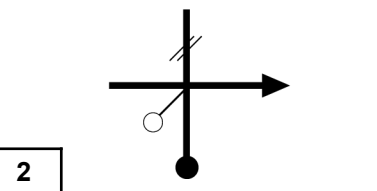

*REGROUP*

*PC*









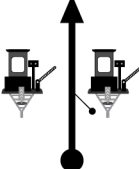

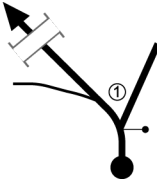

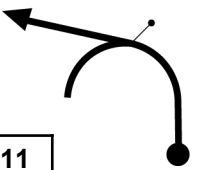


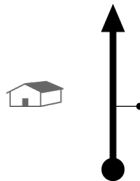


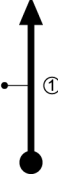


CHP PC CH TC	<b>105a</b>	ENTRADA A RECEPCIÓN TLACOTALPAN	DIST.	<b>105</b>
	<b>105b</b>	SALIDA DE RECEPCIÓN TLACOTALPAN		
TRAMO CRONOMETRADO / SPECIAL STAGE			PROM. • AVERAGE	TIME TIEMPO
				<b>00:20</b>

DISTANCIA • DISTANCE		DIRECCIÓN DIRECTION	INFORMACIÓN INFORMATION	DIST. REG. TO GO
TOTAL	PARC. • PART.			
0.00	0.00		 <b>CHP</b> Entrando a Plaza Principal. ¡Zona peatonal! <i>Entering Main Square. Pedestrian Area!</i> GPS N 18.612407° W -95.661456°	0.00
0.00	0.00		 <b>CH</b> Esquina de Manuel María Alegre y Gonzalo Aguirre Beltrán, en dirección sur. <i>Corner of Manuel María Alegre and            Gonzalo Aguirre Beltrán, southbound.</i> GPS N 18.611796° W -95.660445°	0.00

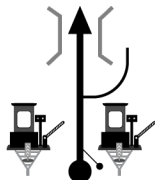

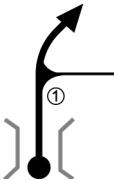



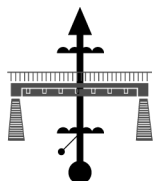

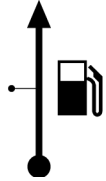




CH TC CHP PC	<b>105b</b>	SALIDA DE RECEPCIÓN TLACOTALPAN	DIST.	<b>105</b>
	<b>105c</b>	ARCO DE META FORO BOCA	<b>91.00 km</b>	
TRAMO CRONOMETRADO / SPECIAL STAGE			PROM. • AVERAGE	TIME TIEMPO
			<b>68.25 km/h</b>	<b>01:20</b>

DISTANCIA • DISTANCE		DIRECCIÓN	INFORMACIÓN	DIST. REG.						
TOTAL	PARC. • PART.	DIRECTION	INFORMATION	TO GO						
0.00	0.00		 <p><b>Esquina de Manuel María Alegre y Gonzalo Aguirre Beltrán, en dirección sur.</b> <i>Corner of Manuel María Alegre and Gonzalo Aguirre Beltrán, southbound.</i></p> <table border="1"> <tr><td>GPS</td><td>N</td><td>18.611796°</td></tr> <tr><td></td><td>W</td><td>-95.660445°</td></tr> </table>	GPS	N	18.611796°		W	-95.660445°	91.00
GPS	N	18.611796°								
	W	-95.660445°								
0.03	0.03			90.97						
0.19	0.16			90.81						
0.72	0.53			90.28						
0.86	0.14			90.14						
1.74	0.88			<p>①</p> 	89.26					
7.30	5.56			83.70						
12.84	5.54		<p>①</p> 	78.16						





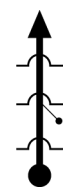











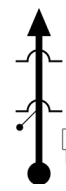

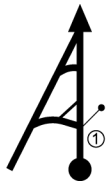


CH TC CHP PC	<b>105b</b>	SALIDA DE RECEPCIÓN TLACOTALPAN	DIST.	<b>105</b>
	<b>105c</b>	ARCO DE META FORO BOCA	<b>91.00 km</b>	
TRAMO CRONOMETRADO / SPECIAL STAGE			PROM. • AVERAGE	TIME TIEMPO
			<b>68.25 km/h</b>	<b>01:20</b>

DISTANCIA • DISTANCE		DIRECCIÓN	INFORMACIÓN	DIST. REG.
TOTAL	PARC. • PART.	DIRECCION	INFORMATION	TO GO
13.17	0.33	 9		77.83
14.65	1.48	 10		76.35
15.11	0.46	 11		75.89
15.63	0.52	 12		75.37
18.87	3.24	 13	 <p>Escuela Secundaria Elementary School</p>	72.13
19.19	0.32	 14	<p>4 topes en los proximos 250 m. 4 speedbumps in the next 250 m.</p>	71.81
23.24	4.05	 15		67.76
28.81	5.57	 16		62.19



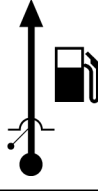

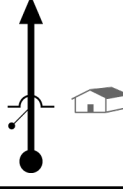

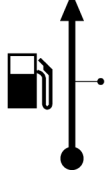

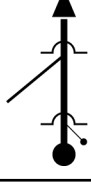
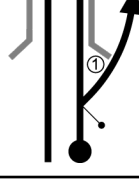

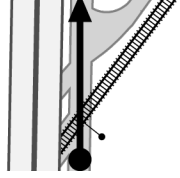
CH TC CHP PC	<b>105b</b>	SALIDA DE RECEPCIÓN TLACOTALPAN	DIST.	<b>105</b>
	<b>105c</b>	ARCO DE META FORO BOCA	<b>91.00 km</b>	
TRAMO CRONOMETRADO / SPECIAL STAGE			PROM. • AVERAGE	TIME TIEMPO
			<b>68.25 km/h</b>	<b>01:20</b>

DISTANCIA • DISTANCE		DIRECCIÓN DIRECTION	INFORMACIÓN INFORMATION	DIST. REG. TO GO
TOTAL	PARC. • PART.			
29.04	0.23	 17	 \$26 pesos	61.96
30.22	1.18	 18		60.78
31.47	1.25	 19		59.53
32.17	0.70	 20	9 topes triples. 9 triples speedbumps.	58.83
32.44	0.27	 21		58.56
33.94	1.50	 22		57.06
40.26	6.32	 23	4 topes en los proximos 450 m. 4 speedbumps in the next 450 m.	50.74
42.70	2.44	 24		48.30

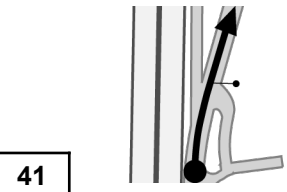
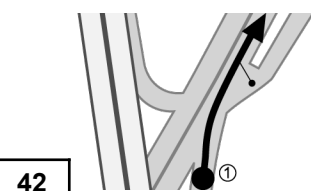

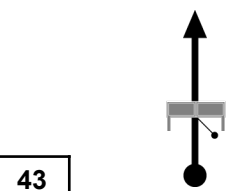

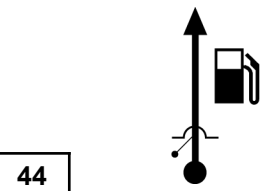

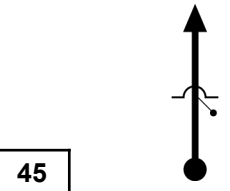
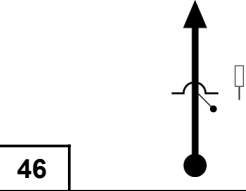

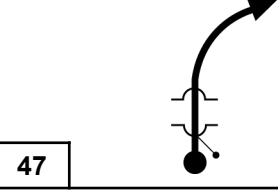
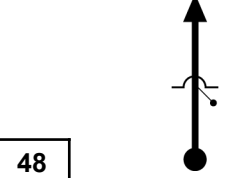
CH TC CHP PC	<b>105b</b>	SALIDA DE RECEPCIÓN TLACOTALPAN	DIST.	<b>105</b>
	<b>105c</b>	ARCO DE META FORO BOCA	<b>91.00 km</b>	
TRAMO CRONOMETRADO / SPECIAL STAGE			PROM. • AVERAGE	TIME TIEMPO
			<b>68.25 km/h</b>	<b>01:20</b>

DISTANCIA • DISTANCE		DIRECCIÓN	INFORMACIÓN	DIST. REG.
TOTAL	PARC. • PART.	DIRECCION	INFORMATION	TO GO
45.17	2.47	CAMARONERA  25		45.83
48.40	3.23	  26	 <b>GAS</b>	42.60
54.42	6.02	 27		36.58
55.34	0.92	  28	 <b>GAS</b> Biogasolina. <i>Biofuel.</i>	35.66
60.47	5.13	  29	 <b>GAS</b>	30.53
63.49	3.02	  30	<sup>①</sup>   	27.51
68.94	5.45	 31		22.06
70.96	2.02	 32	<sup>①</sup>  	20.04



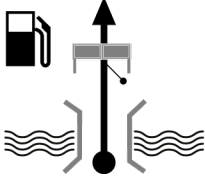

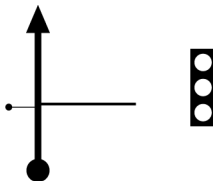


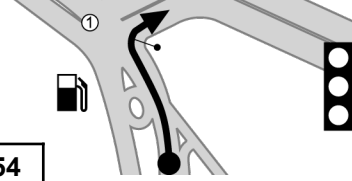


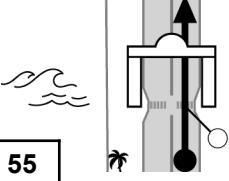


CH TC CHP PC	<b>105b</b>	SALIDA DE RECEPCIÓN TLACOTALPAN	DIST.	<b>105</b>
	<b>105c</b>	ARCO DE META FORO BOCA	<b>91.00 km</b>	
TRAMO CRONOMETRADO / SPECIAL STAGE			PROM. • AVERAGE	TIME TIEMPO
			<b>68.25 km/h</b>	<b>01:20</b>

DISTANCIA • DISTANCE		DIRECCIÓN DIRECTION	INFORMACIÓN INFORMATION	DIST. REG. TO GO
TOTAL	PARC. • PART.			
71.70	0.74	 33		19.30
72.38	0.68	 34		18.62
72.87	0.49	 35	 GAS	18.13
73.65	0.78	 36	 Escuela Primaria Elementary School	17.35
76.37	2.72	 37	 GAS	14.63
76.54	0.17	 38		14.46
79.10	2.56	 39	 ①	11.90
79.49	0.39	 40		11.51

CH TC CHP PC	<b>105b</b>	SALIDA DE RECEPCIÓN TLACOTALPAN	DIST.	<b>105</b>
	<b>105c</b>	ARCO DE META FORO BOCA	<b>91.00 km</b>	
TRAMO CRONOMETRADO / SPECIAL STAGE			PROM. • AVERAGE	TIME TIEMPO
			<b>68.25 km/h</b>	<b>01:20</b>

DISTANCIA • DISTANCE		DIRECCIÓN	INFORMACIÓN	DIST. REG.
TOTAL	PARC. • PART.	DIRECCION	INFORMATION	TO GO
79.70	0.21			11.30
79.90	0.20			11.10
80.63	0.73			10.37
83.29	2.66			7.71
84.00	0.71			7.00
87.19	3.19			3.81
87.60	0.41			3.40
88.10	0.50			2.90

CH TC CHP PC	<b>105b</b>	SALIDA DE RECEPCIÓN TLACOTALPAN	DIST.	<b>105</b>
	<b>105c</b>	ARCO DE META FORO BOCA	<b>91.00 km</b>	
TRAMO CRONOMETRADO / SPECIAL STAGE			PROM. • AVERAGE	TIME TIEMPO
			<b>68.25 km/h</b>	<b>01:20</b>

DISTANCIA • DISTANCE		DIRECCIÓN	INFORMACIÓN	DIST. REG.				
TOTAL	PARC. • PART.	DIRECTION	INFORMATION	TO GO				
88.80	0.70			2.20				
88.93	0.13		<input checked="" type="checkbox"/> EL DORADO	2.07				
89.42	0.49		 <b>BIENVENIDO A BOCA DEL RIO</b>	1.58				
89.67	0.25			1.33				
89.90	0.23		 GAS	1.10				
90.61	0.71		 GAS 	0.39				
91.00	0.39		 Paso peatonal 300m antes del Foro Boca. Pedestrian crossing 300m before "Foro Boca". 	0.00				
			GPS <table border="1"><tr><td>N</td><td>19.106883°</td></tr><tr><td>W</td><td>-96.100673°</td></tr></table>	N	19.106883°	W	-96.100673°	
N	19.106883°							
W	-96.100673°							





**Día 2 / *Day 2***

**Veracruz – CDMX**

# ITINERARIO DEL DÍA

## ITINERARY FOR THE DAY



# La Carrera Panamericana 2024

## The Ultimate Road Race

Día 2 (Sáb. 12/10/2024) / Day 2 (Sat. 12/10/2024) - VER-CDMX

Control Control	Lugar / Location	Distancias / Distances			Tiempo Objetivo Target Time	Hora Primer Competidor 1st Car Due
		Velocidad Speed Sect.	Tránsito Liaison	Total Total		
CHP 200	Arco de Salida Fiesta Americana Boca del Río					7:00
CH 201	Cumbres de Acultzingo		164.56	164.56	2:00	9:00
<b>TC 201</b>	<b>Cumbres de Acultzingo</b>	<b>6.19</b>				<b>9:03</b>
CH 202	El Zorrillo (este)		43.24	49.43	1:13	10:16
<b>TC 202</b>	<b>El Zorrillo I</b>	<b>9.80</b>				<b>10:19</b>
CH 203	Acatepec (este)		12.42	22.22	0:21	10:40
<b>TC 203</b>	<b>Acatepec I</b>	<b>8.02</b>				<b>10:43</b>
CH 204	Chazumba (este)		6.25	14.27	0:14	10:57
<b>TC 204</b>	<b>Chazumba I</b>	<b>7.51</b>				<b>11:00</b>
CHP 204a	Entrada a Servicio Chazumba		1.40	8.91	0:09	11:09
<b>Serv-B</b>	<b>Servicio en Chazumba</b>	<b>(31.52)</b>	<b>(227.87)</b>	<b>(259.39)</b>	<b>1:00</b>	
CH 204b	Salida de Servicio Chazumba					12:09
CH 205	Chazumba (oeste)		1.27	1.27	0:03	12:12
<b>TC 205</b>	<b>Chazumba II</b>	<b>7.51</b>				<b>12:15</b>
CH 206	Acatepec (oeste)		6.00	13.51	0:14	12:29
<b>TC 206</b>	<b>Acatepec II</b>	<b>8.29</b>				<b>12:32</b>
CH 207	El Zorrillo (oeste)		12.23	20.52	0:20	12:52
<b>TC 207</b>	<b>El Zorrillo II</b>	<b>9.80</b>				<b>12:55</b>
CH 207a	Salida Recepción Tehuacán		12.76	22.56	1:00	13:55
CHP 207b	Arco de Meta Alameda Central CDMX		255.92	255.92	3:30	17:25
<b>Totales del Día 2 / Day 2 Totals</b>		<b>57.12</b>	<b>516.05</b>	<b>573.17</b>		

Etapa / Stage 2

V2.2 LCP24

# MAPA DEL DÍA DAY MAP

**Día 2**  
**Ver.-CDMX**  
Day 2 Ver.-CDMX



Inico T.C. / S.S. Start



Final T.C. / S.S. Finish



T.C. / S.S.



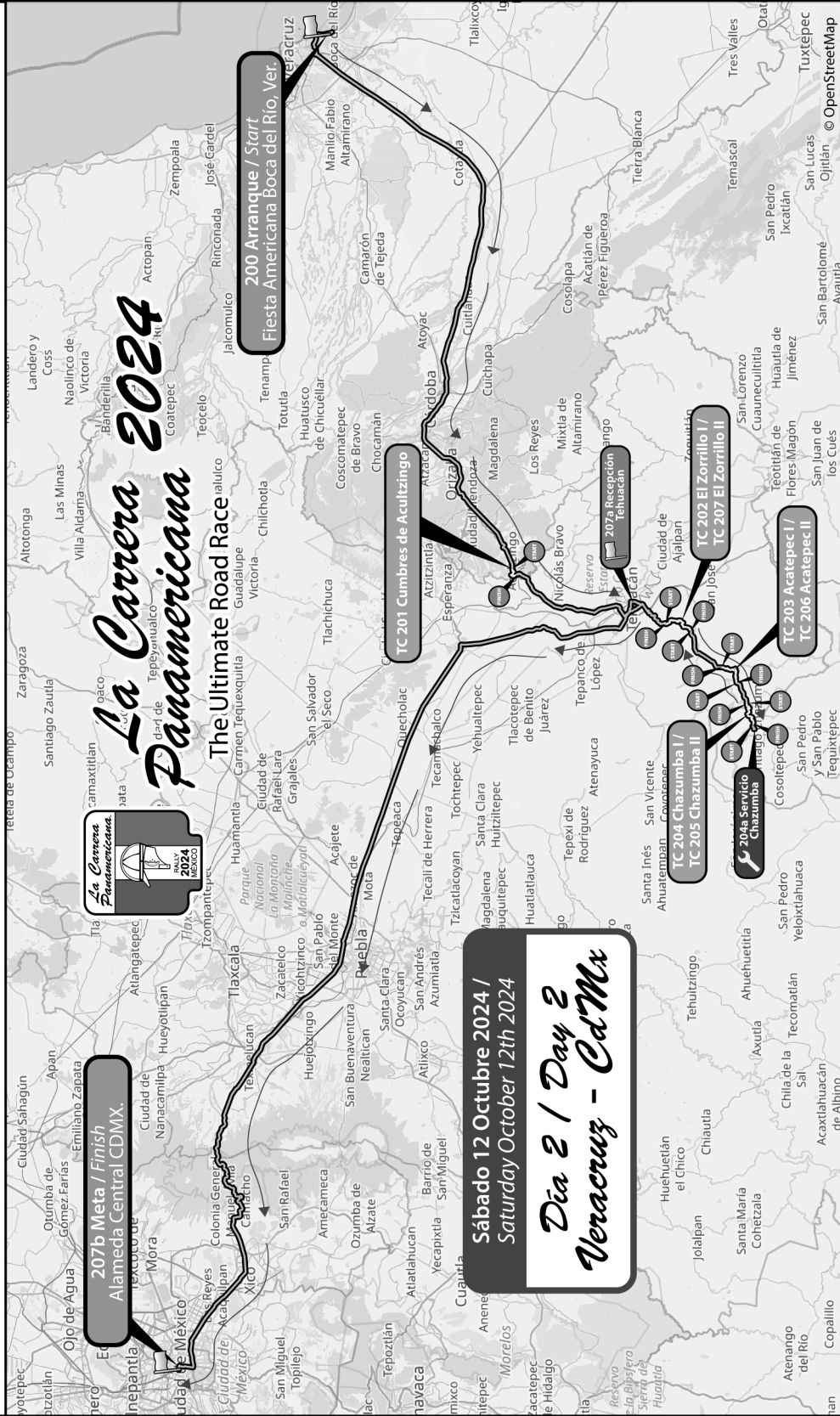
Ruta Competidores / Rally Route



Servicio Mecánico / Mechanic Service



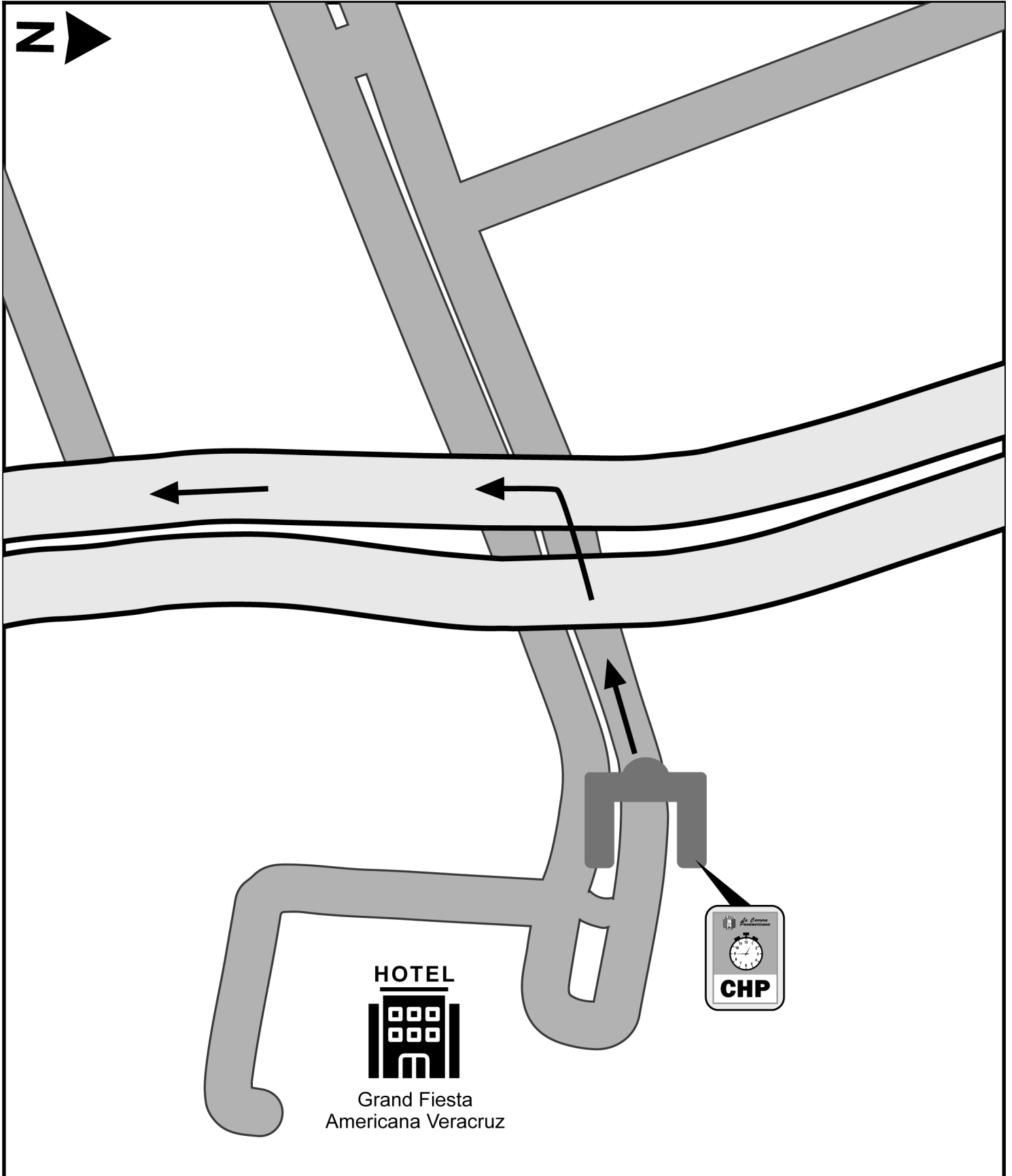
La Carrera Panamericana 2024  
V 2.0



**ARCO DE SALIDA FIESTA  
AMERICANA BOCA DEL RÍO**

**CEREMONIA**  
*CEREMONY*

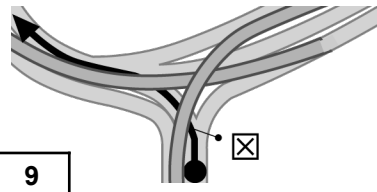
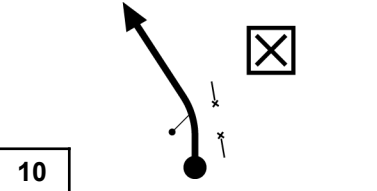
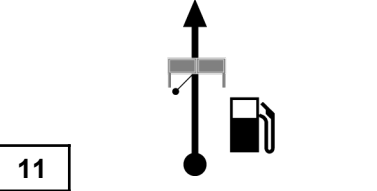
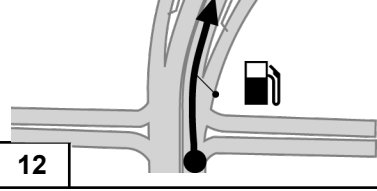


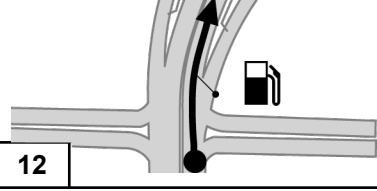

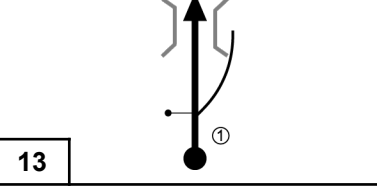

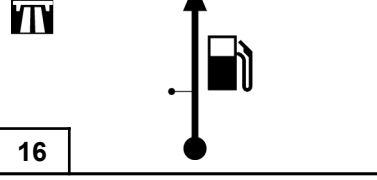
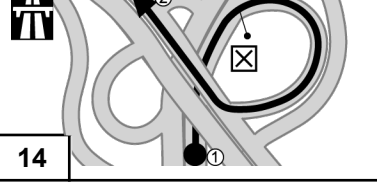





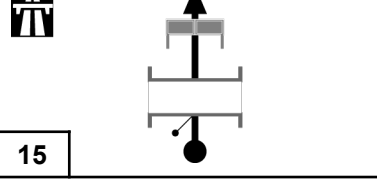

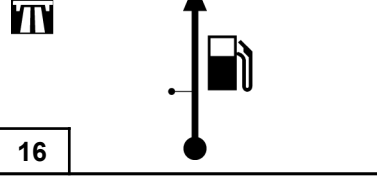

**CHP**  
*PC* **200**




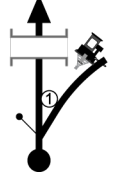


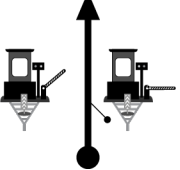


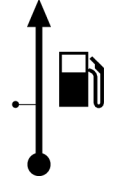





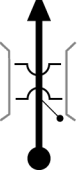


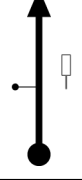

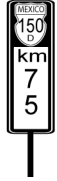



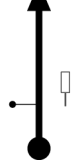

CHP PC CH TC	200	ARCO DE SALIDA FIESTA AMERICANA BOCA DEL RÍO	DIST.	200
	201	CUMBRES DE ACULTZINGO	164.56 km	
TRAMO CRONOMETRADO / SPECIAL STAGE			PROM. • AVERAGE	TIME TIEMPO
			82.28 km/h	02:00

DISTANCIA • DISTANCE		DIRECCIÓN DIRECTION	INFORMACIÓN INFORMATION	DIST. REG. TO GO
TOTAL	PARC. • PART.			
0.00	0.00		 <b>Salida del Hotel Fiesta Americana.</b> <i>Exit of the Fiesta Americana Hotel.</i> 	164.56
0.08	0.08		<b>5 topes en los proximos 500 m.</b> <i>5 speedbumps in the next 500 m.</i>	164.48
1.57	1.49		 ①	162.99
2.11	0.54		 ①      ②	162.45
2.59	0.48		 <b>GAS</b>	161.97
2.75	0.16		<input checked="" type="checkbox"/> <b>Coppel</b>	161.81
3.07	0.32		<input checked="" type="checkbox"/> <b>Ford</b>	161.49
3.73	0.66		 ①	160.83

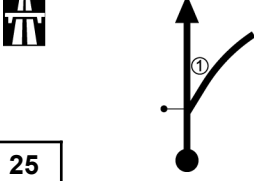

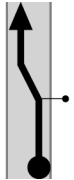
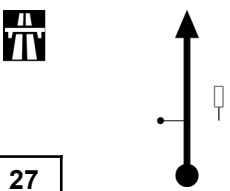

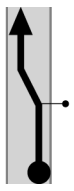
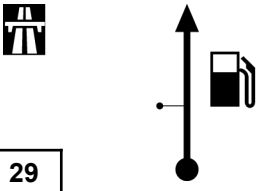

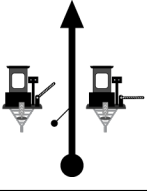

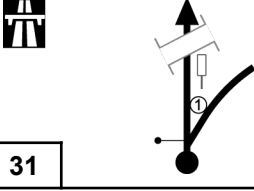


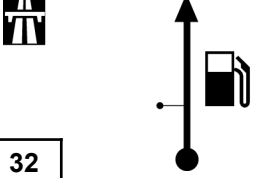

CHP PC CH TC	200	ARCO DE SALIDA FIESTA AMERICANA BOCA DEL RÍO	DIST.	200
	201	CUMBRES DE ACULTZINGO	164.56 km	
TRAMO CRONOMETRADO / SPECIAL STAGE			PROM. • AVERAGE	TIME TIEMPO
			82.28 km/h	02:00

DISTANCIA • DISTANCE		DIRECCIÓN	INFORMACIÓN	DIST. REG.
TOTAL	PARC. • PART.	DIRECTION	INFORMATION	TO GO
4.41	0.68		☒ SEAT	160.15
4.71	0.30		☒ Home Depot	159.85
5.43	0.72		   Mantenerse a la izquierda. <i>Keep left.</i>	159.13
5.59	0.16		 GAS	158.97
6.30	0.71		  AV. MIGUEL ALEMAN	158.26
6.96	0.66		   GUARDIA NACIONAL  	157.60
7.99	1.03		 INICIA: AUTOPISTA DE CUOTA CORDOVA - VERACRUZ	156.57
11.92	3.93		 GAS	152.64

CHP PC CH TC	<b>200</b>	ARCO DE SALIDA FIESTA AMERICANA BOCA DEL RÍO	DIST.	<b>200</b>
	<b>201</b>	CUMBRES DE ACULTZINGO	<b>164.56 km</b>	
TRAMO CRONOMETRADO / SPECIAL STAGE			PROM. • AVERAGE	TIME TIEMPO
			<b>82.28 km/h</b>	<b>02:00</b>

DISTANCIA • DISTANCE		DIRECCIÓN DIRECTION	INFORMACIÓN INFORMATION	DIST. REG. TO GO	
TOTAL	PARC. • PART.				
15.35	3.43	  17		149.21	
15.81	0.46	  18		148.75	
16.54	0.73	  19		148.02	
19.69	3.15	  20		144.87	
21.50	1.81	  21		143.06	
30.46	8.96	  22			134.10
44.12	13.66	  23		120.44	
55.60	11.48	  24		108.96	

CHP PC CH TC	200	ARCO DE SALIDA FIESTA AMERICANA BOCA DEL RÍO	DIST.	200
	201	CUMBRES DE ACULTZINGO	164.56 km	
TRAMO CRONOMETRADO / SPECIAL STAGE			PROM. • AVERAGE	TIME TIEMPO
			82.28 km/h	02:00


















DISTANCIA • DISTANCE		DIRECCIÓN DIRECTION	INFORMACIÓN INFORMATION	DIST. REG. TO GO
TOTAL	PARC. • PART.			
59.27	3.67	 25		105.29
63.00	3.73	 26	Obras en los próximos 3.7 km. Road works next 3.7 km.	101.56
73.49	10.49	 27		91.07
77.50	4.01	 28	Obras en los próximos 1.5 km. Road works next 1.5 km.	87.06
90.90	13.40	 29	 GAS	73.66
91.43	0.53	 30	 Peaje Toll \$131 pesos	73.13
105.35	13.92	 31	 	59.21
105.84	0.49	 32	 GAS	58.72



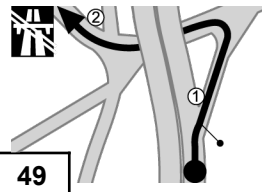

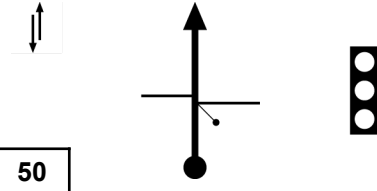
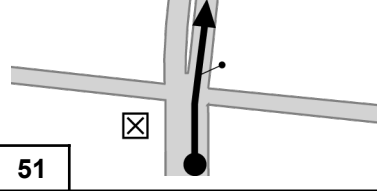
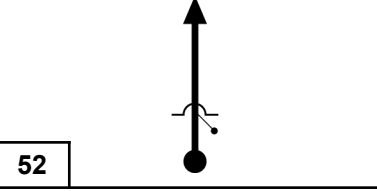
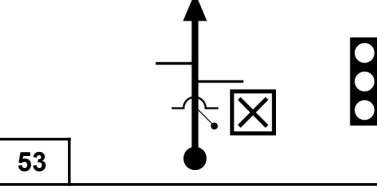
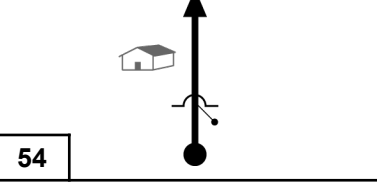

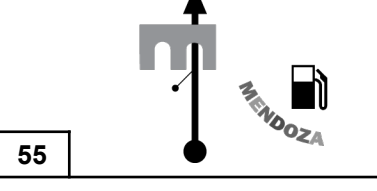

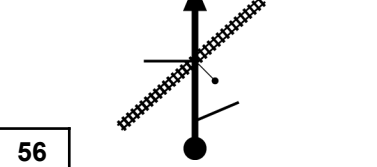
CHP PC CH TC	200	ARCO DE SALIDA FIESTA AMERICANA BOCA DEL RÍO	DIST.	200
	201	CUMBRES DE ACULTZINGO	164.56 km	
TRAMO CRONOMETRADO / SPECIAL STAGE			PROM. • AVERAGE	TIME TIEMPO
			82.28 km/h	02:00

DISTANCIA • DISTANCE		DIRECCIÓN DIRECTION	INFORMACIÓN INFORMATION	DIST. REG. TO GO
TOTAL	PARC. • PART.			
109.33	3.49	 33		55.23
114.71	5.38	 34		49.85
115.58	0.87	 35		48.98
117.51	1.93	 36		47.05
119.97	2.46	 37		44.59
120.00	0.03	 38	Obras en los próximos 2.13 km. Road works next 2.13 km.	44.56
122.61	2.61	 39		41.95
130.20	7.59	 40		34.36


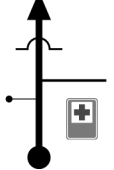

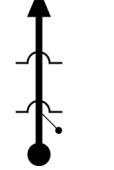

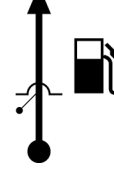

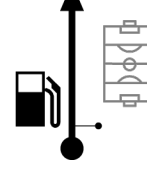

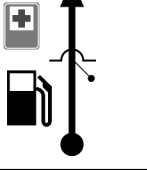


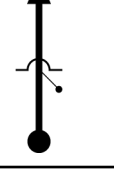

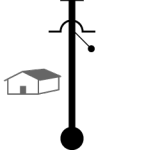

CHP PC CH TC	200	ARCO DE SALIDA FIESTA AMERICANA BOCA DEL RÍO	DIST.	200
	201	CUMBRES DE ACULTZINGO	164.56 km	
TRAMO CRONOMETRADO / SPECIAL STAGE			PROM. • AVERAGE	TIME TIEMPO
			82.28 km/h	02:00

DISTANCIA • DISTANCE		DIRECCIÓN DIRECTION	INFORMACIÓN INFORMATION	DIST. REG. TO GO
TOTAL	PARC. • PART.			
131.67	1.47	 41	 GAS 	32.89
132.00	0.33	42	Obras. Road works.	32.56
134.18	2.18	 43		30.38
136.10	1.92	 44		28.46
137.81	1.71	 45	 GAS	26.75
138.30	0.49	 46		26.26
138.75	0.45	 47	 Guardia Nacional 	25.81
142.38	3.63	 48	 	22.18

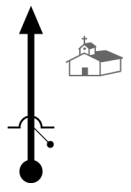
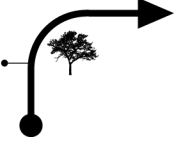




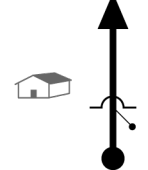

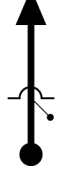

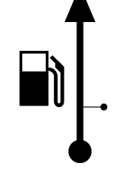


CHP PC CH TC	200	ARCO DE SALIDA FIESTA AMERICANA BOCA DEL RÍO	DIST.	200
	201	CUMBRES DE ACULTZINGO	164.56 km	
TRAMO CRONOMETRADO / SPECIAL STAGE			PROM. • AVERAGE	TIME TIEMPO
			82.28 km/h	02:00

DISTANCIA • DISTANCE		DIRECCIÓN	INFORMACIÓN	DIST. REG.
TOTAL	PARC. • PART.	DIRECTION	INFORMATION	TO GO
142.80	0.42			21.76
143.18	0.38			21.38
143.40	0.22		<input checked="" type="checkbox"/> 7/24 Mix Inicia Camellón. <i>Beginning of divider.</i>	21.16
143.66	0.26			20.90
144.05	0.39		<input checked="" type="checkbox"/> Chedraui	20.51
144.47	0.42		 Escuela Primaria <i>Elementary School</i>	20.09
144.88	0.41		 GAS	19.68
145.10	0.22			19.46

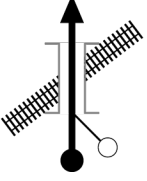


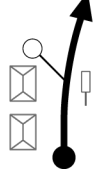


CHP PC CH TC	<b>200</b>	ARCO DE SALIDA FIESTA AMERICANA BOCA DEL RÍO	DIST.	<b>200</b>
	<b>201</b>	CUMBRES DE ACULTZINGO	<b>164.56 km</b>	
TRAMO CRONOMETRADO / SPECIAL STAGE			PROM. • AVERAGE	TIME TIEMPO
			<b>82.28 km/h</b>	<b>02:00</b>

DISTANCIA • DISTANCE		DIRECCIÓN DIRECCION	INFORMACIÓN INFORMATION	DIST. REG. TO GO
TOTAL	PARC. • PART.			
145.72	0.62			18.84
		57		
146.88	1.16			17.68
		58		
147.07	0.19		 3 escuelas y 21 topes proximos 4.5 km. 3 schools and 21 speedbumps in the next 4.5 km.	17.49
		59		
147.34	0.27		 GAS	17.22
		60		
147.70	0.36		 GAS	16.86
		61		
151.99	4.29		 GAS	12.57
		62		
152.44	0.45		 1 escuela y 7 topes proximos 2.4 km. 1 school and 7 speedbumps in the next 2.4 km.	12.12
		63		
155.27	2.83		 Escuela Secundaria. Middle School.	9.29
		64		

CHP PC CH TC	<b>200</b>	ARCO DE SALIDA FIESTA AMERICANA BOCA DEL RÍO	DIST.	<b>200</b>
	<b>201</b>	CUMBRES DE ACULTZINGO	<b>164.56 km</b>	
TRAMO CRONOMETRADO / SPECIAL STAGE			PROM. • AVERAGE	TIME TIEMPO
			<b>82.28 km/h</b>	<b>02:00</b>

DISTANCIA • DISTANCE		DIRECCIÓN DIRECTION	INFORMACIÓN INFORMATION	DIST. REG. TO GO
TOTAL	PARC. • PART.			
155.64	0.37	 65	<p>3 topes en próximos 0.5 km. 3 speedbumps in the next 0.5 km.</p>	8.92
158.08	2.44	 66	 <p>Inicia Zona de curvas. Start of winding section.</p>	6.48
159.30	1.22	 67	 <p>Hoyos Potholes</p>	5.26
159.95	0.65	 68	<input checked="" type="checkbox"/> El Mezquite	4.61
161.44	1.49	 69	 <p>Escuela Primaria Elementary School</p>	3.12
161.81	0.37	 70	 <p>6 topes y 1 escuela en próximos 1.3 km. 6 speedbumps and 1 school in the next 1.3 km.</p>	2.75
163.27	1.46	 71	 <p>GAS</p>	1.29
163.36	0.09	 72	<p>3 topes en próximos 800 m. 3 speedbumps in the next 800 m.</p>	1.20

CHP PC CH TC	<b>200</b>	ARCO DE SALIDA FIESTA AMERICANA BOCA DEL RÍO	DIST.	<b>200</b>
	<b>201</b>	CUMBRES DE ACULTZINGO	<b>164.56 km</b>	
TRAMO CRONOMETRADO / SPECIAL STAGE			PROM. • AVERAGE	TIME TIEMPO
			<b>82.28 km/h</b>	<b>02:00</b>

DISTANCIA • DISTANCE		DIRECCIÓN DIRECTION	INFORMACIÓN INFORMATION	DIST. REG. TO GO										
TOTAL	PARC. • PART.													
<b>164.56</b>	<b>1.20</b>		 <p><b>CH</b></p> <p>Al inicio de puente sobre vías del tren. At the beginning of bridge over railroad tracks.</p>  <table border="1"> <tr><td>GPS</td><td>N</td><td>18.715372°</td></tr> <tr><td></td><td>W</td><td>-97.320947°</td></tr> </table>	GPS	N	18.715372°		W	-97.320947°	<b>0.00</b>				
GPS	N	18.715372°												
	W	-97.320947°												
<b>164.76</b>	<b>0.20</b>		 <p><b>A</b></p> <p>Mojonera km 34. 34th km marker.</p> <table border="1"> <tr><td>km</td><td>3</td></tr> <tr><td></td><td>4</td></tr> </table>  <p>(Cascos y cinturones) (Helmets and seatbelts)</p> <table border="1"> <tr><td>GPS</td><td>N</td><td>18.715419°</td></tr> <tr><td></td><td>W</td><td>-97.322846°</td></tr> </table>	km	3		4	GPS	N	18.715419°		W	-97.322846°	
km	3													
	4													
GPS	N	18.715419°												
	W	-97.322846°												

# CUMBRES DE ACULTZINGO

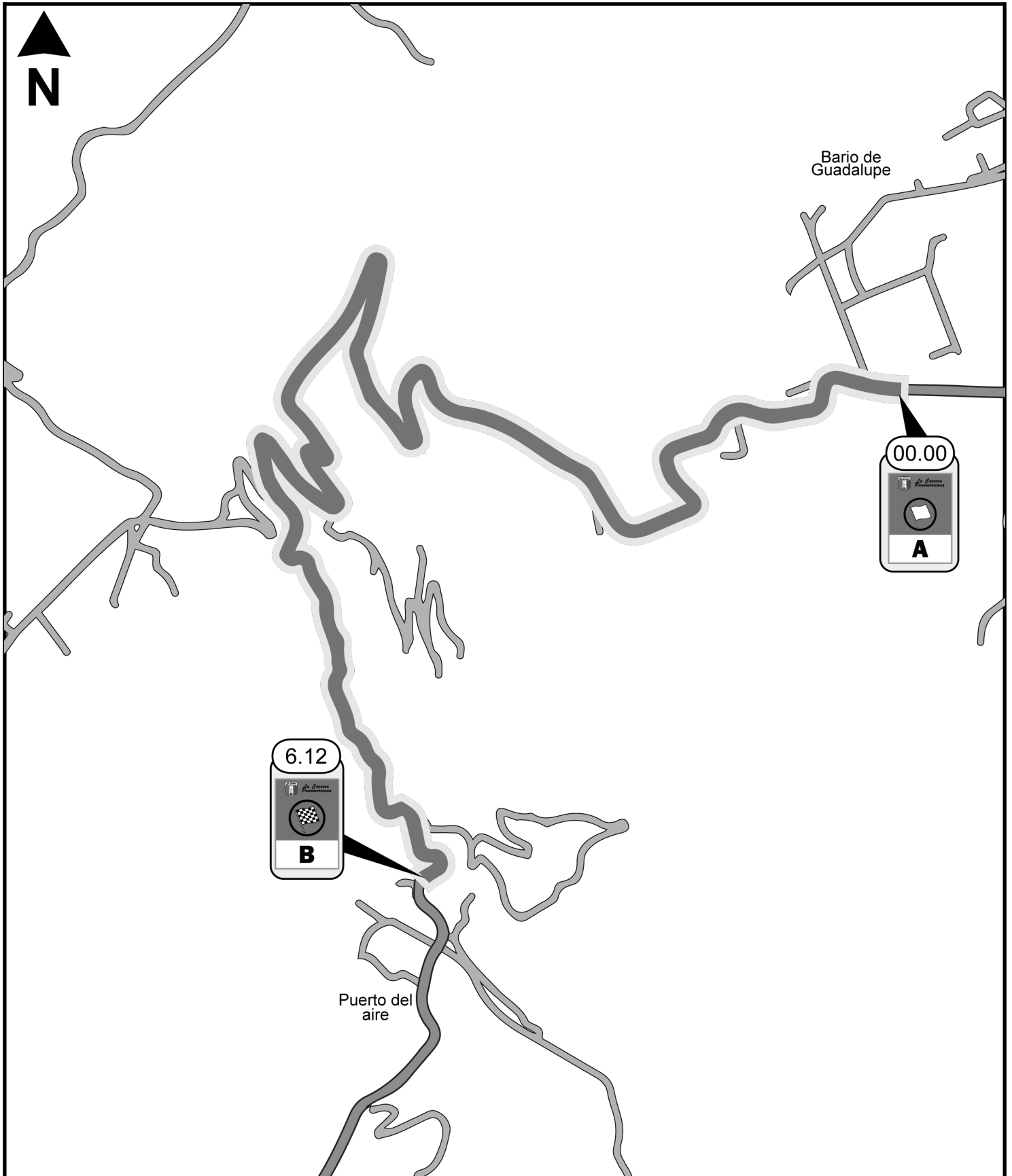
TRAMO CRONOMETRADO

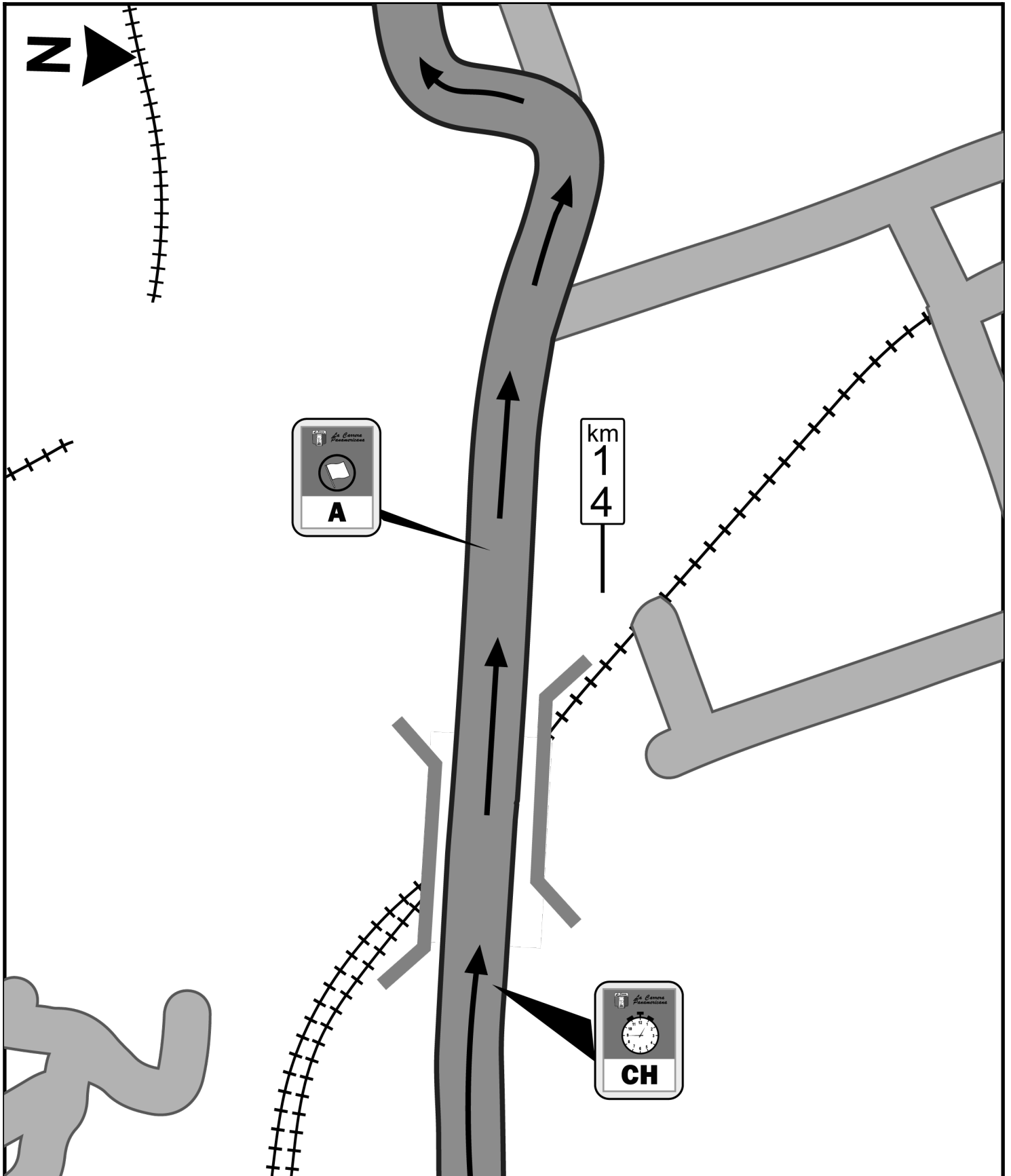
TC

201

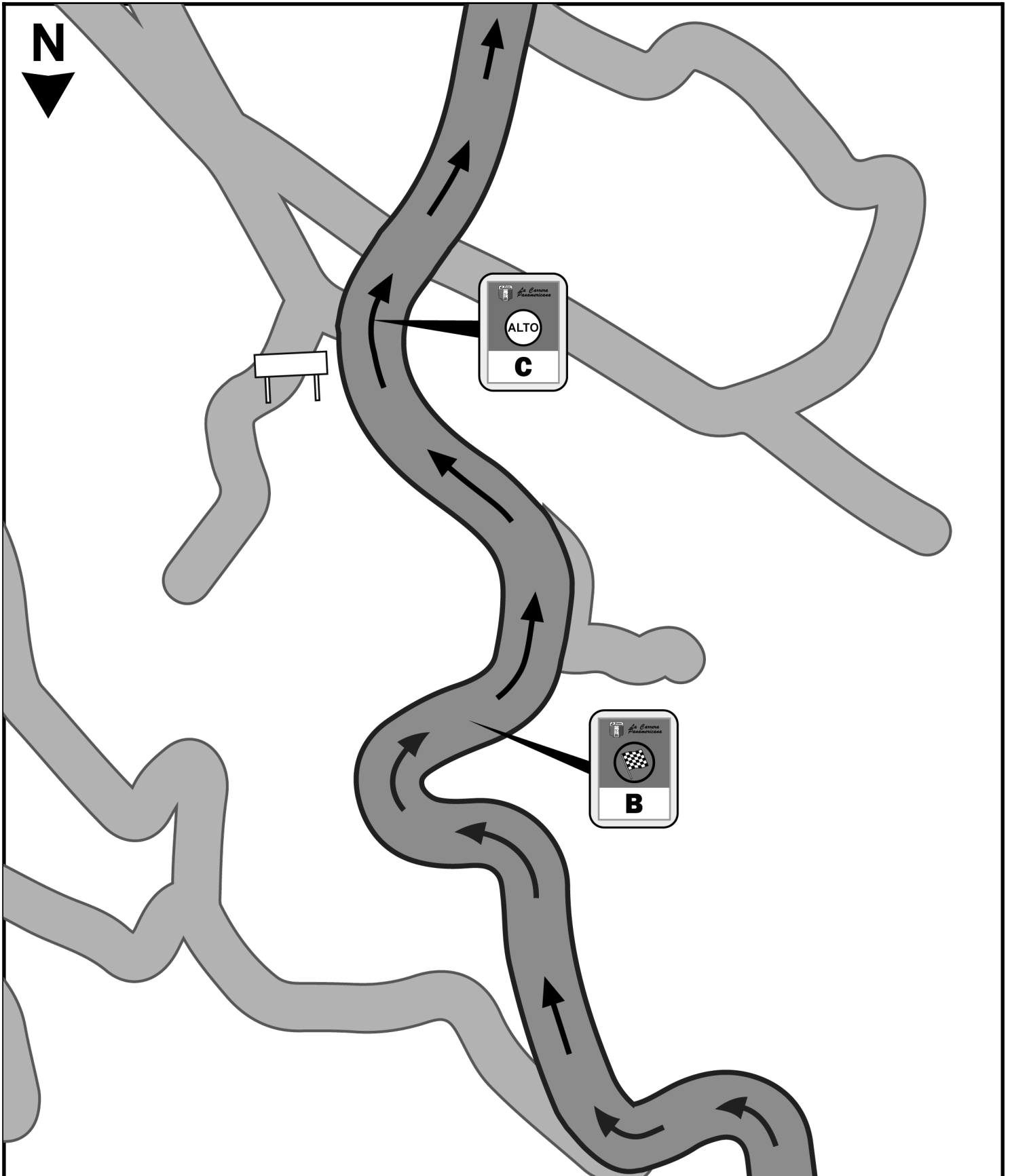
SPECIAL STAGE

SS









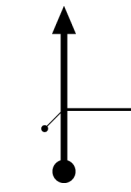
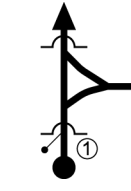

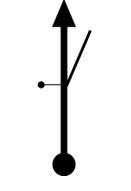
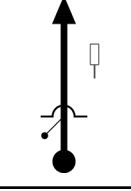

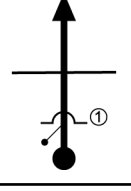

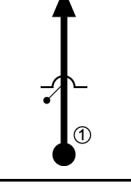

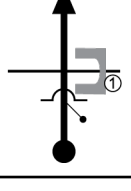

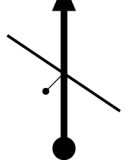
TC SS CH TC	201	CUMBRES DE ACULTZINGO	DIST.	201	
	202	EL ZORRILLO (ESTE)	49.43 km		
TRAMO CRONOMETRADO / SPECIAL STAGE			PROM. • AVERAGE	TIME TIEMPO	
201	CUMBRES DE ACULTZINGO		6.19 km	40.63 km/h	01:13

DISTANCIA • DISTANCE		DIRECCIÓN	INFORMACIÓN	DIST. REG.
TOTAL	PARC. • PART.	DIRECTION	INFORMATION	TO GO
0.00	0.00		 <b>A</b> Mojонера km 34. 34th km marker. (Cascos y cinturones) (Helmets and seatbelts) GPS N 18.715419° W -97.322846°	49.43
0.26	0.26			49.17

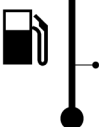























Durante el reconocimiento de este tramo, seguir estas flechas.  
 Indican un cambio de carril OBLIGATORIO.  
 While reconnoitering this stage, follow these arrows,  
 which indicate a MANDATORY lane change.

0.76	0.76			48.67
4.67	3.91			44.76
6.19	1.52		 <b>B</b> Marca en el suelo. Mark on the ground. GPS N 18.702046° W -97.336880°	43.24
6.46	0.27		 <b>C</b> En camino de tierra LI, letrero "Puerto del Aire" invertido. Gravel road left side, "Puerto del Aire" sign facing other way. GPS N 18.700060° W -97.336570°	42.97
8.18	1.72		 	41.25

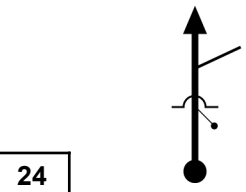
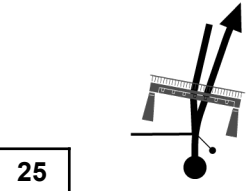
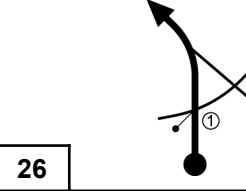

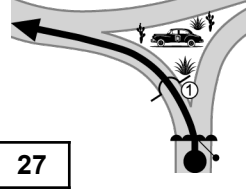

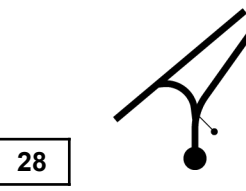
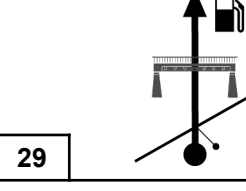

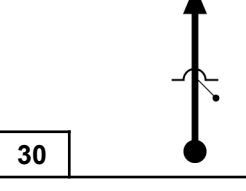
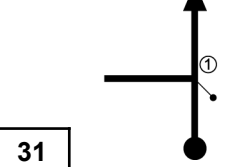

TC SS CH TC	201	CUMBRES DE ACULTZINGO	DIST.	201	
	202	EL ZORRILLO (ESTE)	49.43 km		
TRAMO CRONOMETRADO / SPECIAL STAGE			PROM. • AVERAGE	TIME TIEMPO	
201	CUMBRES DE ACULTZINGO		6.19 km	40.63 km/h	01:13

DISTANCIA • DISTANCE		DIRECCIÓN DIRECTION	INFORMACIÓN INFORMATION	DIST. REG. TO GO
TOTAL	PARC. • PART.			
12.11	3.93			37.32
		8		
15.18	3.07			34.25
		9		
15.81	0.63			33.62
		10		
15.99	0.18			33.44
		11		
16.77	0.78			32.66
		12		
17.94	1.17			31.49
		13		
19.00	1.06			30.43
		14		
19.31	0.31			30.12
		15		

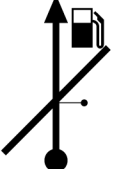


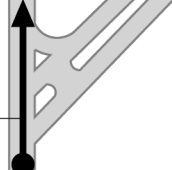


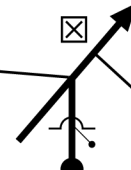
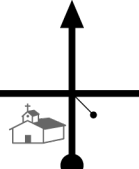


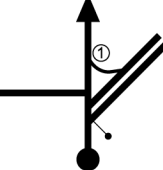

TC SS CH TC	201	CUMBRES DE ACULTZINGO	DIST.	201	
	202	EL ZORRILLO (ESTE)	49.43 km		
TRAMO CRONOMETRADO / SPECIAL STAGE			PROM. • AVERAGE	TIME TIEMPO	
201	CUMBRES DE ACULTZINGO		6.19 km	40.63 km/h	01:13

DISTANCIA • DISTANCE		DIRECCIÓN DIRECTION	INFORMACIÓN INFORMATION	DIST. REG. TO GO
TOTAL	PARC. • PART.			
19.64	0.33	  16	 <b>GAS</b>	29.79
20.43	0.79	  17		29.00
21.95	1.52	  18	 <b>GAS</b> Solo regular y diesel <i>Only regular and diesel.</i>	27.48
22.48	0.53	  19		26.95
26.34	3.86	  20	  <b>SAN JOSE DE LAS MINAS</b>	23.09
28.04	1.70	  21	 <b>GAS</b>	21.39
30.59	2.55	  22	 <b>GAS</b>	18.84
32.69	2.10	  23	 <b>BIENVENIDOS A TEHUACAN</b> 	16.74



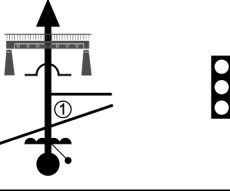

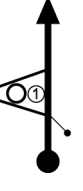
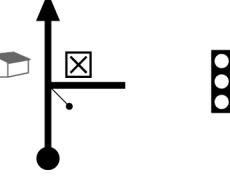
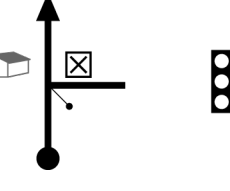



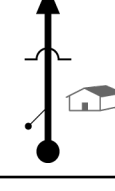



TC SS CH TC	201	CUMBRES DE ACULTZINGO	DIST.	201	
	202	EL ZORRILLO (ESTE)	49.43 km		
TRAMO CRONOMETRADO / SPECIAL STAGE			PROM. • AVERAGE	TIME TIEMPO	
201	CUMBRES DE ACULTZINGO		6.19 km	40.63 km/h	01:13

DISTANCIA • DISTANCE		DIRECCIÓN	INFORMACIÓN	DIST. REG.
TOTAL	PARC. • PART.	DIRECCION	INFORMATION	TO GO
33.02	0.33			16.41
33.58	0.56			15.85
33.88	0.30			15.55
34.09	0.21		 Monumento a la Carrera Panamericana. <i>Carrera Panamericana monument.</i>	15.34
34.26	0.17			15.17
34.45	0.19			14.98
34.85	0.40			14.58
35.05	0.20			14.38 !!

TC SS CH TC	201	CUMBRES DE ACULTZINGO	DIST.	201	
	202	EL ZORRILLO (ESTE)	49.43 km		
TRAMO CRONOMETRADO / SPECIAL STAGE			PROM. • AVERAGE	TIME TIEMPO	
201	CUMBRES DE ACULTZINGO		6.19 km	40.63 km/h	01:13

DISTANCIA • DISTANCE		DIRECCIÓN DIRECTION	INFORMACIÓN INFORMATION	DIST. REG. TO GO
TOTAL	PARC. • PART.			
35.20	0.15		 GAS	14.23
35.35	0.15			14.08
35.49	0.14		Ignorar salidas subsecuentes. <i>Ignore subsequent exits.</i>	13.94
36.28	0.79		 GAS <input checked="" type="checkbox"/> PROTECCIÓN CIVIL Y BOMBEROS	13.15
36.51	0.23		H. Ayuntamiento de Tehuacán <input checked="" type="checkbox"/> Tehuacán City Hall	12.92
37.13	0.62			12.30
38.49	1.36		 GAS	10.94
38.59	0.10			10.84

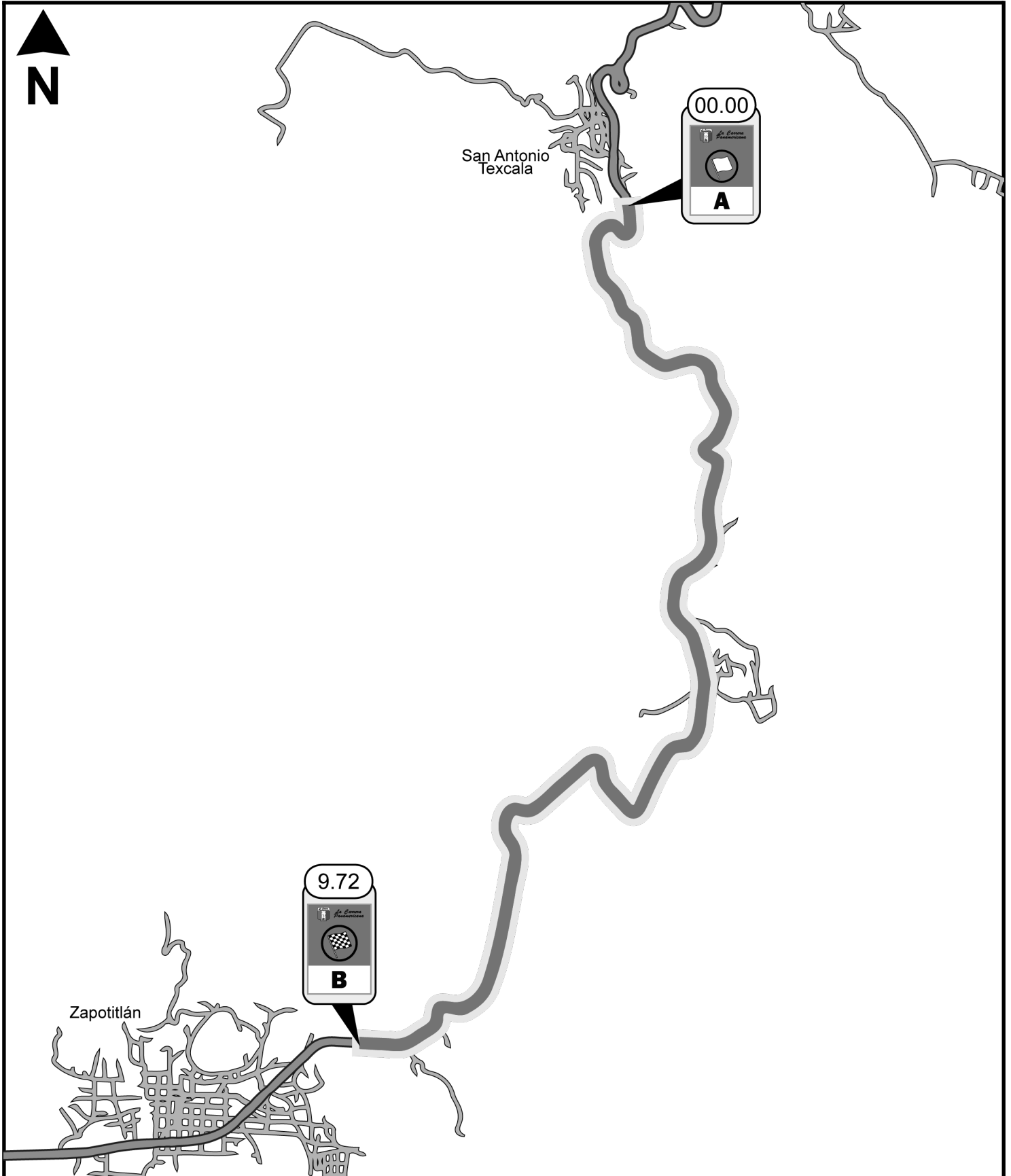
TC SS CH TC	201	CUMBRES DE ACULTZINGO	DIST.	201	
	202	EL ZORRILLO (ESTE)	49.43 km		
TRAMO CRONOMETRADO / SPECIAL STAGE			PROM. • AVERAGE	TIME TIEMPO	
201	CUMBRES DE ACULTZINGO		6.19 km	40.63 km/h	01:13

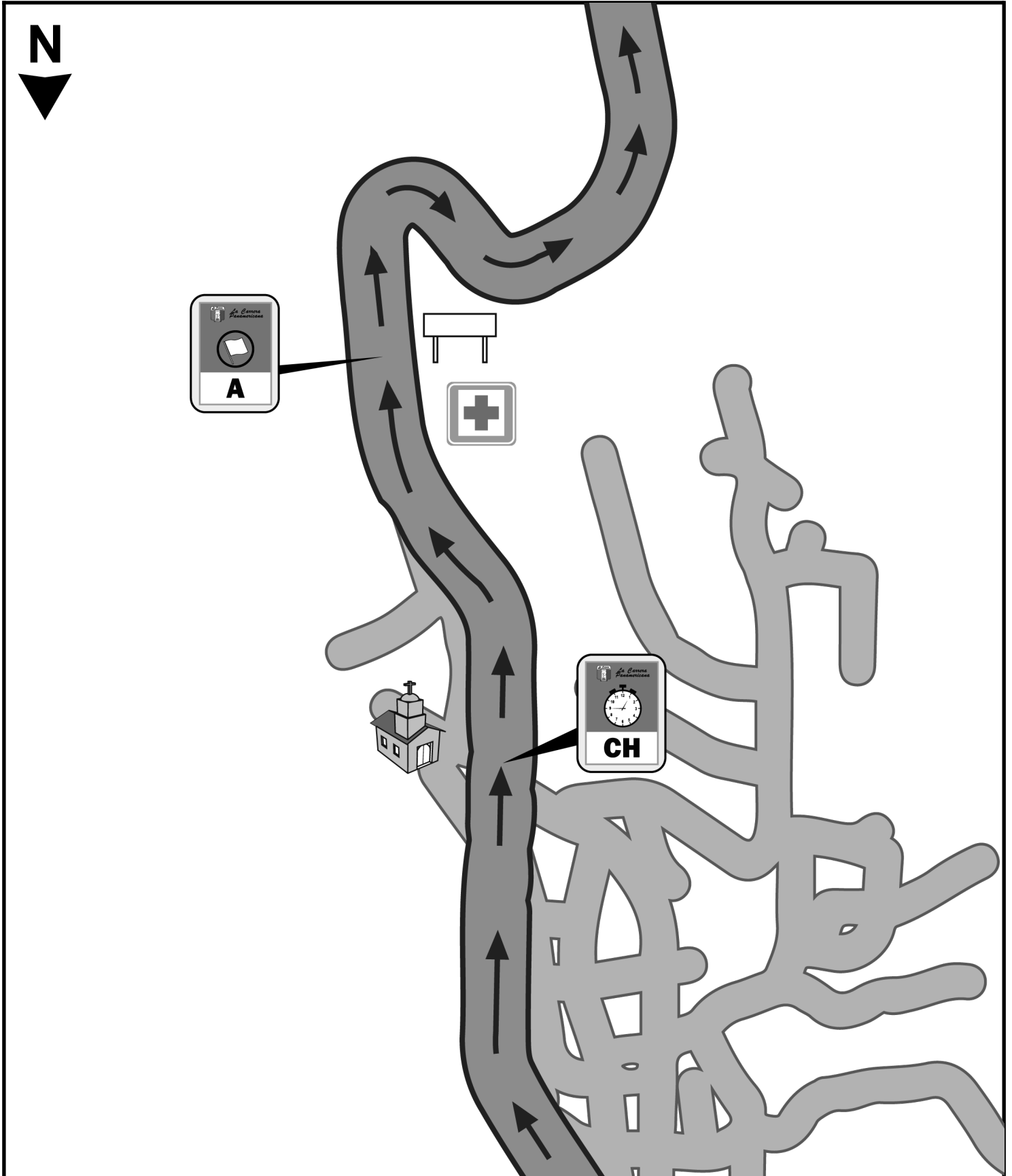
DISTANCIA • DISTANCE		DIRECCIÓN DIRECTION	INFORMACIÓN INFORMATION	DIST. REG. TO GO
TOTAL	PARC. • PART.			
38.81	0.22		3 topes en los proximos 400m 3 speedbumps in the next 400 m.	10.62
	40			
39.99	1.18			9.44
	41			
40.06	0.07			9.37
	42			
40.56	0.50			8.87
	43			
40.74	0.18		 	8.69
	44			
40.89	0.15		3 topes en los proximos 250 m. 3 speedbumps in the next 250 m.	8.54
	45			
41.72	0.83			7.71
	46			
41.97	0.25			7.46
	47			

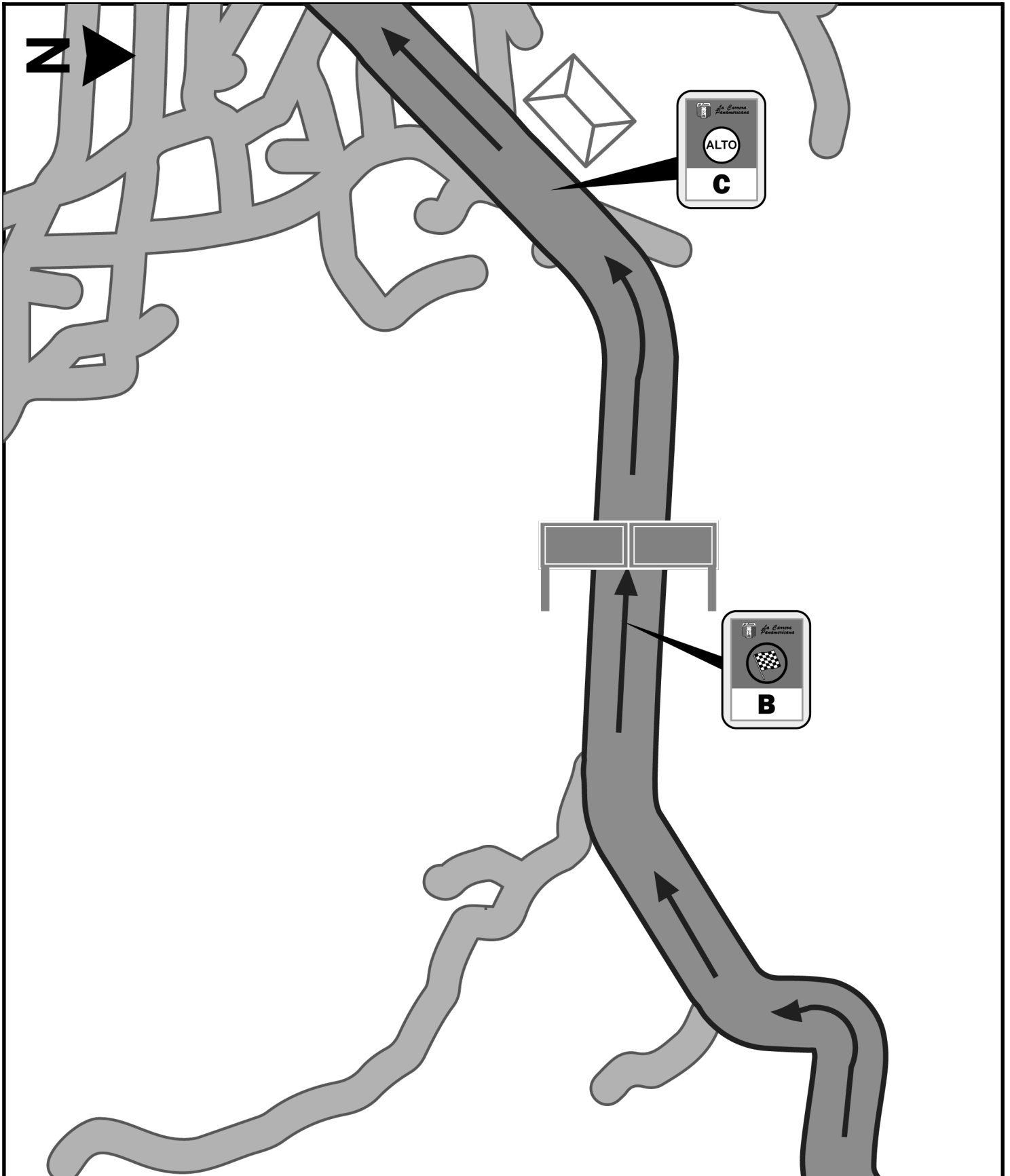
TC SS CH TC	201	CUMBRES DE ACULTZINGO	DIST.	201	
	202	EL ZORRILLO (ESTE)	49.43 km		
TRAMO CRONOMETRADO / SPECIAL STAGE			PROM. • AVERAGE	TIME TIEMPO	
201	CUMBRES DE ACULTZINGO		6.19 km	40.63 km/h	01:13

DISTANCIA • DISTANCE		DIRECCIÓN	INFORMACIÓN	DIST. REG.						
TOTAL	PARC. • PART.	DIRECTION	INFORMATION	TO GO						
42.20	0.23	 48		7.23						
42.67	0.47	 49		6.76						
47.26	4.59	 50	<p>Inicia poblado. Entering village.</p>	2.17						
48.82	1.56	 51	<p>4 topes en los proximos 500 m. 4 speedbumps in the next 500 m.</p>	0.61						
49.43	0.61	 52	<p>Calle pasando la iglesia, LI. Street past the church on left side.</p> <table border="1"> <tr> <td>GPS</td> <td>N</td> <td>18.394431°</td> </tr> <tr> <td></td> <td>W</td> <td>-97.443811°</td> </tr> </table>	GPS	N	18.394431°		W	-97.443811°	0.00
GPS	N	18.394431°								
	W	-97.443811°								
49.89	0.46	 53	<p><b>ZONA DE CURVAS</b></p> <p>(Cascos y cinturones) (Helmets and seatbelts)</p> <table border="1"> <tr> <td>GPS</td> <td>N</td> <td>18.390799°</td> </tr> <tr> <td></td> <td>W</td> <td>-97.442685°</td> </tr> </table>	GPS	N	18.390799°		W	-97.442685°	
GPS	N	18.390799°								
	W	-97.442685°								






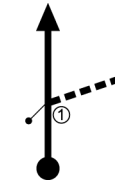


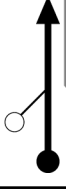


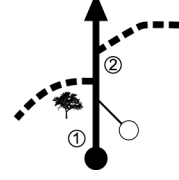





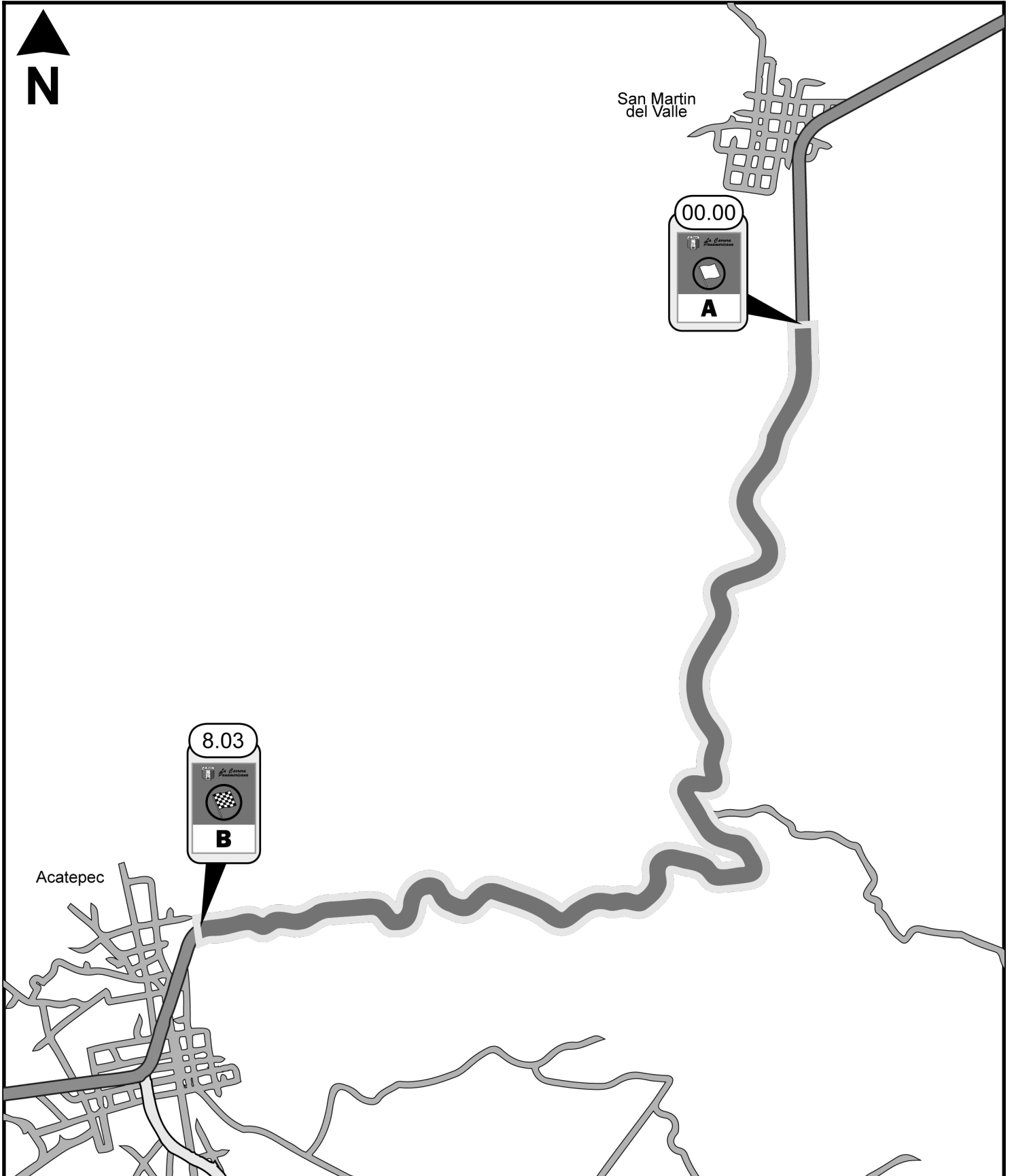


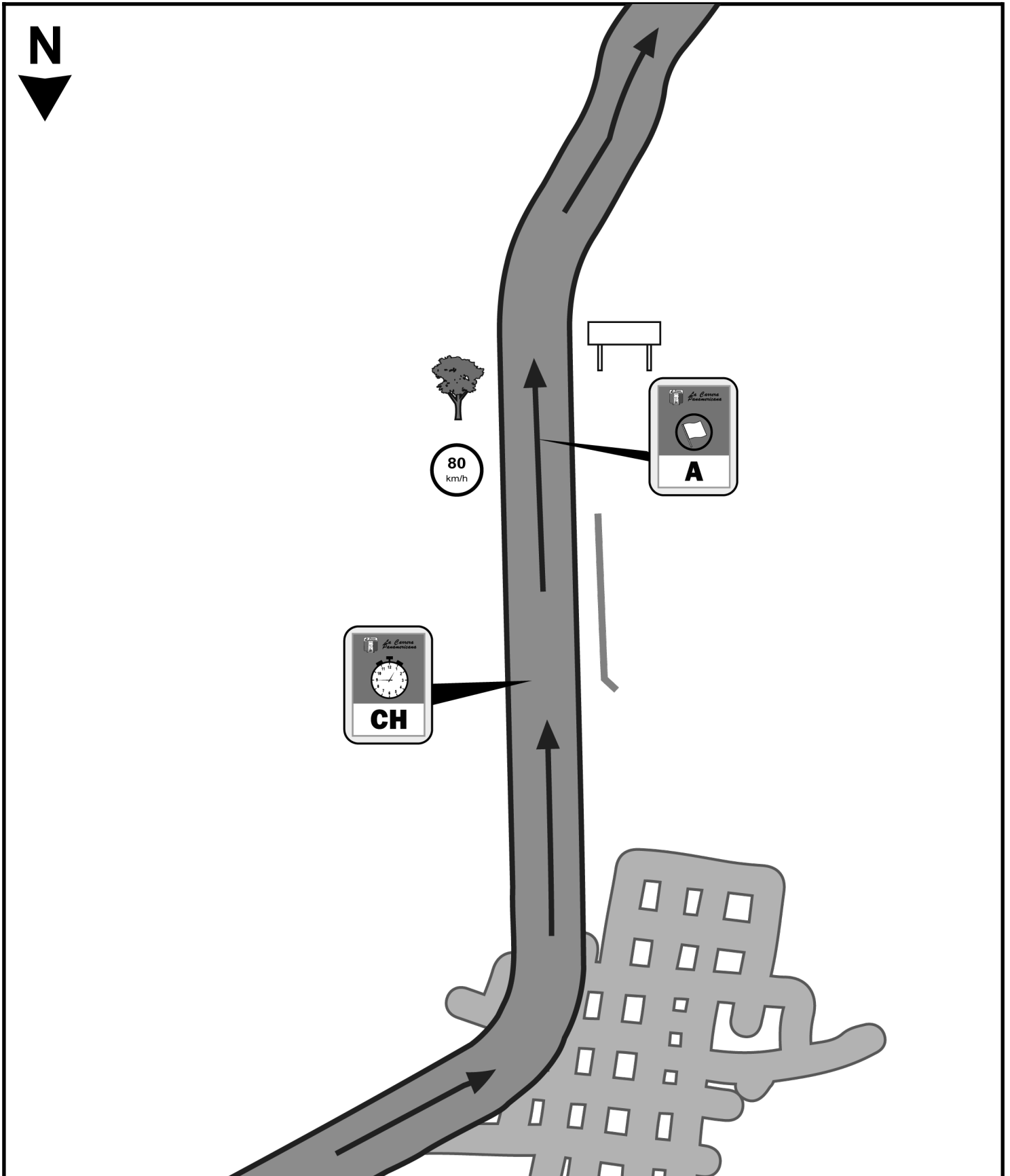
TC SS CH TC	202	EL ZORRILLO (ESTE)	DIST.	202	
	203	ACATEPEC (ESTE)	22.22 km		
TRAMO CRONOMETRADO / SPECIAL STAGE			PROM. • AVERAGE	TIME TIEMPO	
202	EL ZORRILLO I		9.80 km	63.49 km/h	00:21

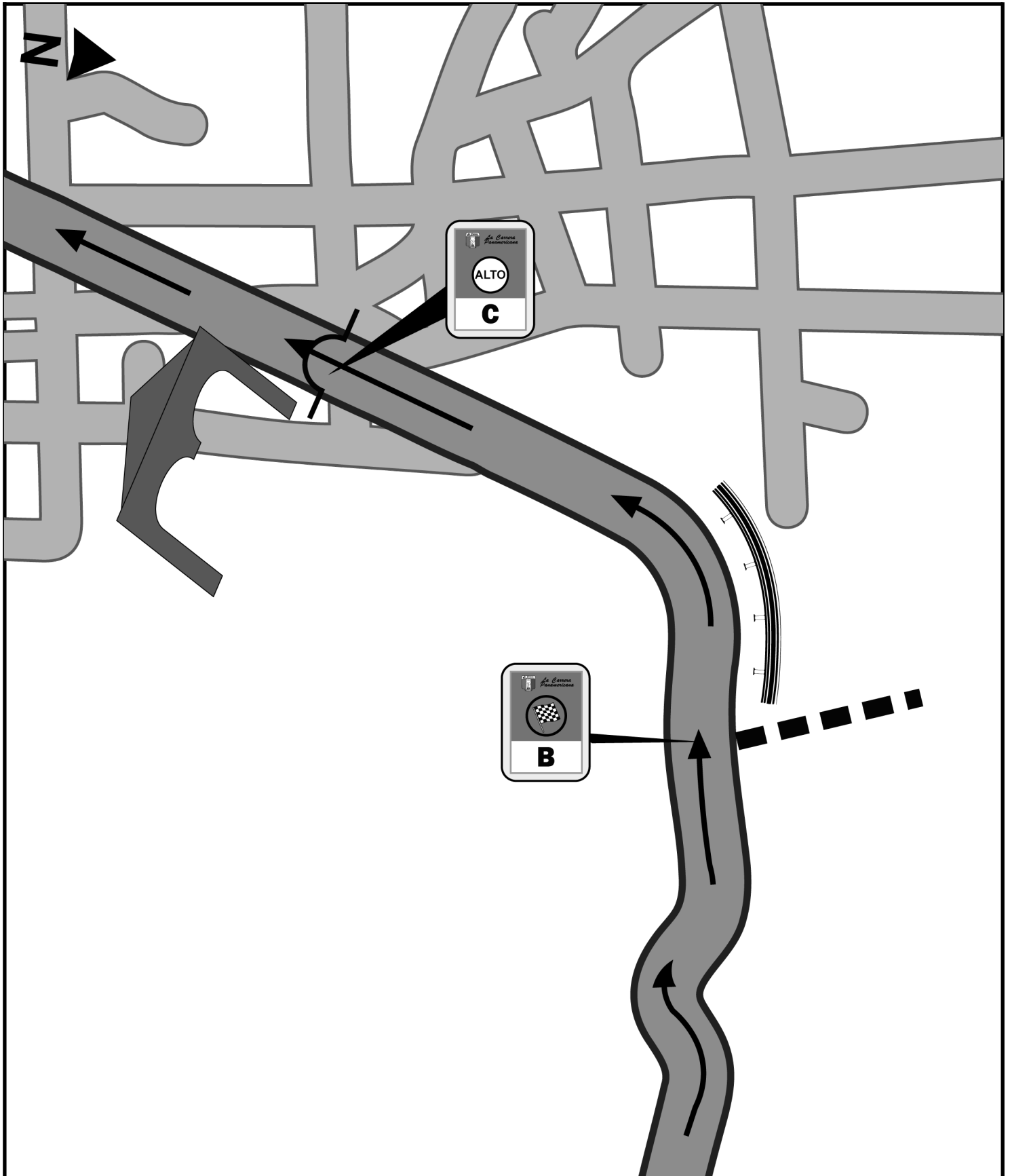
DISTANCIA • DISTANCE		DIRECCIÓN	INFORMACIÓN	DIST. REG.
TOTAL	PARC. • PART.	DIRECCION	INFORMATION	TO GO
0.00	0.00		<p><b>ZONA DE CURVAS</b></p> <p>(Cascos y cinturones) (Helmets and seatbelts)</p> <p>GPS N 18.390799° W -97.442685°</p>	22.22
4.69	4.69		<p>Escuela Primaria Elementary School</p>	17.53
9.54	4.85			12.68
9.80	0.26		<p><b>BIENVENIDOS A ZAPOTITLAN SALINAS</b></p> <p>km 2 6</p> <p>GPS N 18.334050° W -97.461089°</p>	12.42
10.38	0.58		<p>Frente a puerta de "Salón Susfel" LD. In front of "Salón Susfel" door, right side.</p> <p>GPS N 18.333187° W -97.466099°</p>	11.84
10.75	0.37		<p>km 2 7</p>	11.47
10.93	0.18		<p>Escuela Primaria y Jardín de Niños Elementary School and Kindergarten</p>	11.29
11.42	0.49		<p>3 topes en próximos 400m 3 speedbumps in the next 400m</p>	10.80

TC SS CH TC	202	EL ZORRILLO (ESTE)	DIST.	202	
	203	ACATEPEC (ESTE)	22.22 km		
TRAMO CRONOMETRADO / SPECIAL STAGE			PROM. • AVERAGE	TIME TIEMPO	
202	EL ZORRILLO I		9.80 km	63.49 km/h	00:21

DISTANCIA • DISTANCE		DIRECCIÓN DIRECTION	INFORMACIÓN INFORMATION	DIST. REG. TO GO				
TOTAL	PARC. • PART.							
15.63	4.21		<p>①</p> <div style="border: 1px solid black; padding: 5px; display: inline-block;">PUENTE RIO ZAPOTITLAN</div>	6.59				
17.27	1.64		<p>①</p> <div style="border: 1px solid black; padding: 5px; display: inline-block;">  </div>	4.95				
21.11	3.84		<p>3 toques en próximos 500m 3 speedbumps in the next 500m</p>	1.11				
22.22	1.11		<p>Inicio de cuneta blanca LD. Beginning of white concrete ditch, right side.</p> <div style="display: flex; align-items: center;">  <div style="text-align: right;">  <table border="1" style="font-size: 8px;"> <tr><td>N</td><td>18.272011°</td></tr> <tr><td>W</td><td>-97.542419°</td></tr> </table> </div> </div>	N	18.272011°	W	-97.542419°	0.00
N	18.272011°							
W	-97.542419°							
22.65	0.43		<p>En árbol LI, entre letreros LI y LD. ① </p> <p>By tree on left side, between signs on both sides. ②</p> <div style="display: flex; align-items: center;">  <div style="text-align: right;"> <p>(Cascos y cinturones) (Helmets and seatbelts)</p>  <table border="1" style="font-size: 8px;"> <tr><td>N</td><td>18.268222°</td></tr> <tr><td>W</td><td>-97.542325°</td></tr> </table> </div> </div> <div style="border: 1px solid black; padding: 2px; margin-top: 5px; font-size: 8px; display: inline-block;">NO REBASE CON RAYA CONTINUA</div>	N	18.268222°	W	-97.542325°	
N	18.268222°							
W	-97.542325°							

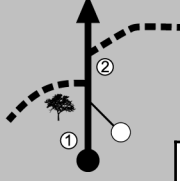


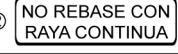

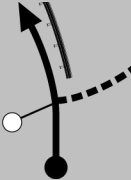


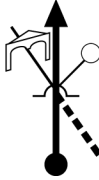


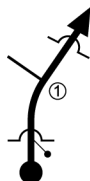

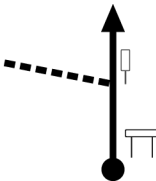


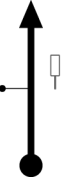
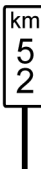



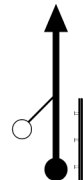










TC SS CH TC	203	ACATEPEC (ESTE)	DIST.	203	
	204	CHAZUMBA (ESTE)	14.27 km		
TRAMO CRONOMETRADO / SPECIAL STAGE			PROM. • AVERAGE	TIME TIEMPO	
203	ACATEPEC I		8.02 km	61.16 km/h	00:14

DISTANCIA • DISTANCE		DIRECCIÓN DIRECTION	INFORMACIÓN INFORMATION	DIST. REG. TO GO
TOTAL	PARC. • PART.			
0.00	0.00		 <p>En árbol LI, entre letreros LI y LD. By tree on left side, between signs on both sides.</p>   <p>(Cascos y cinturones) (Helmets and seatbelts)</p> 	14.27
8.02	8.02		 <p>Camino de tierra LD antes de inicio de defensa/riel. Dirt path right side before the beginning of armco barrier.</p> 	6.25
8.63	0.61		 <p>Tope cerca de arco de bienvenida. Speedbump close to welcoming arch.</p> 	5.64
8.92	0.29			5.35
10.91	1.99		 	3.36
13.08	2.17			1.19
14.27	1.19		 <p>Al inicio de defensa/riel LD. At the beginning of armco barrier right side.</p> 	0.00
14.50	0.23		 <p>Al final de defensa/riel LD. At the end of armco barrier right side.</p> 	

# CHAZUMBA I

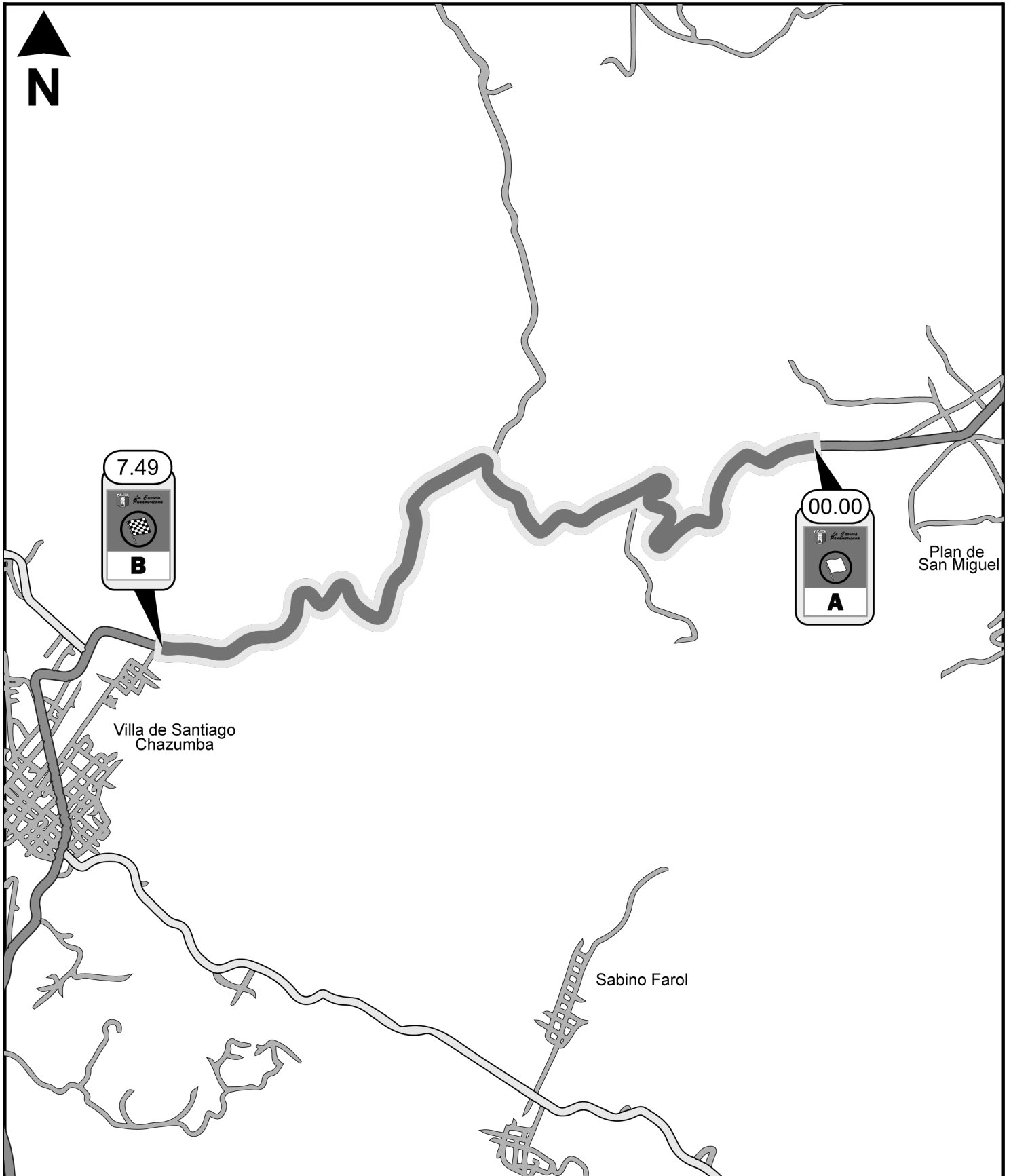
TRAMO CRONOMETRADO

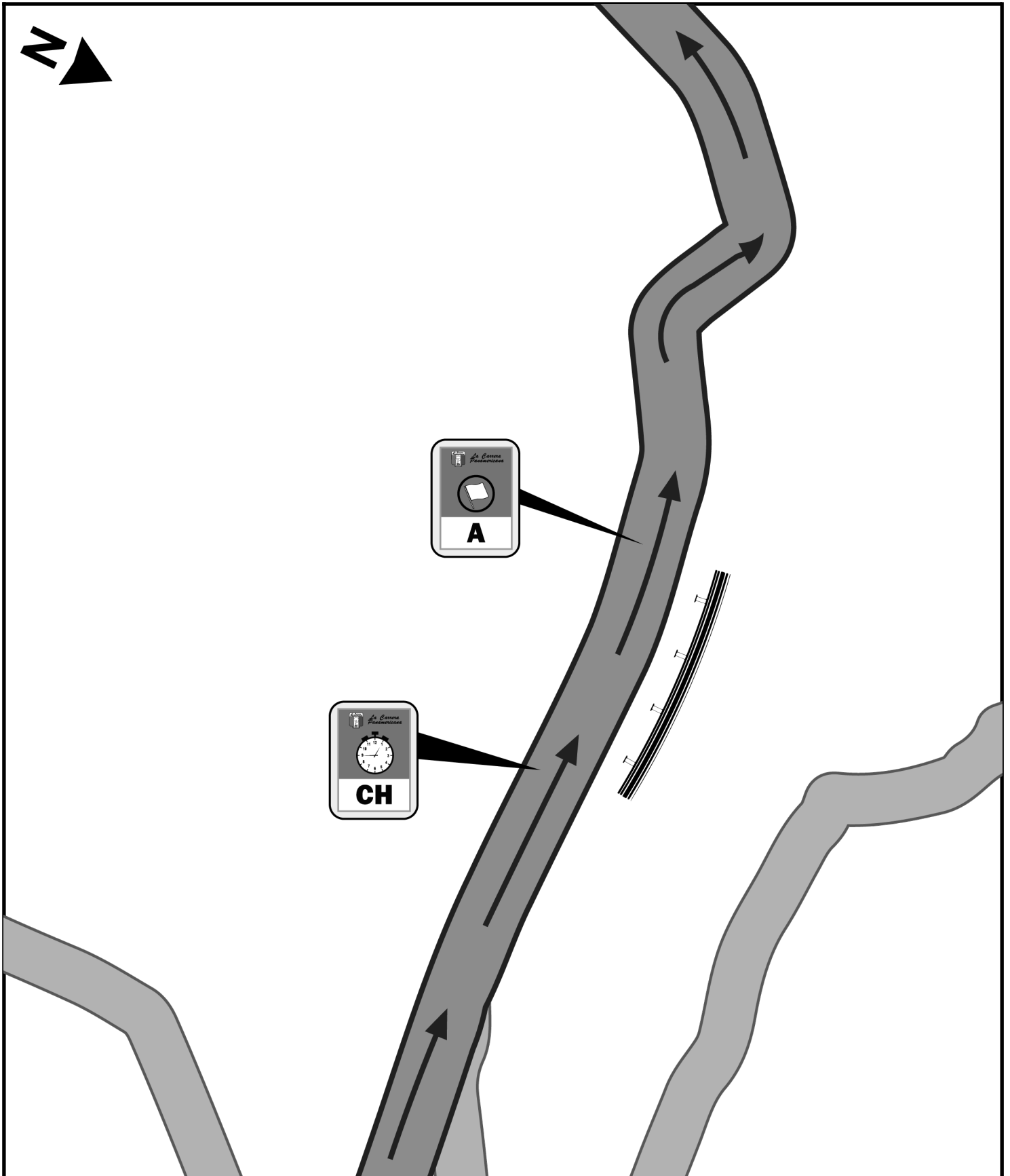
TC

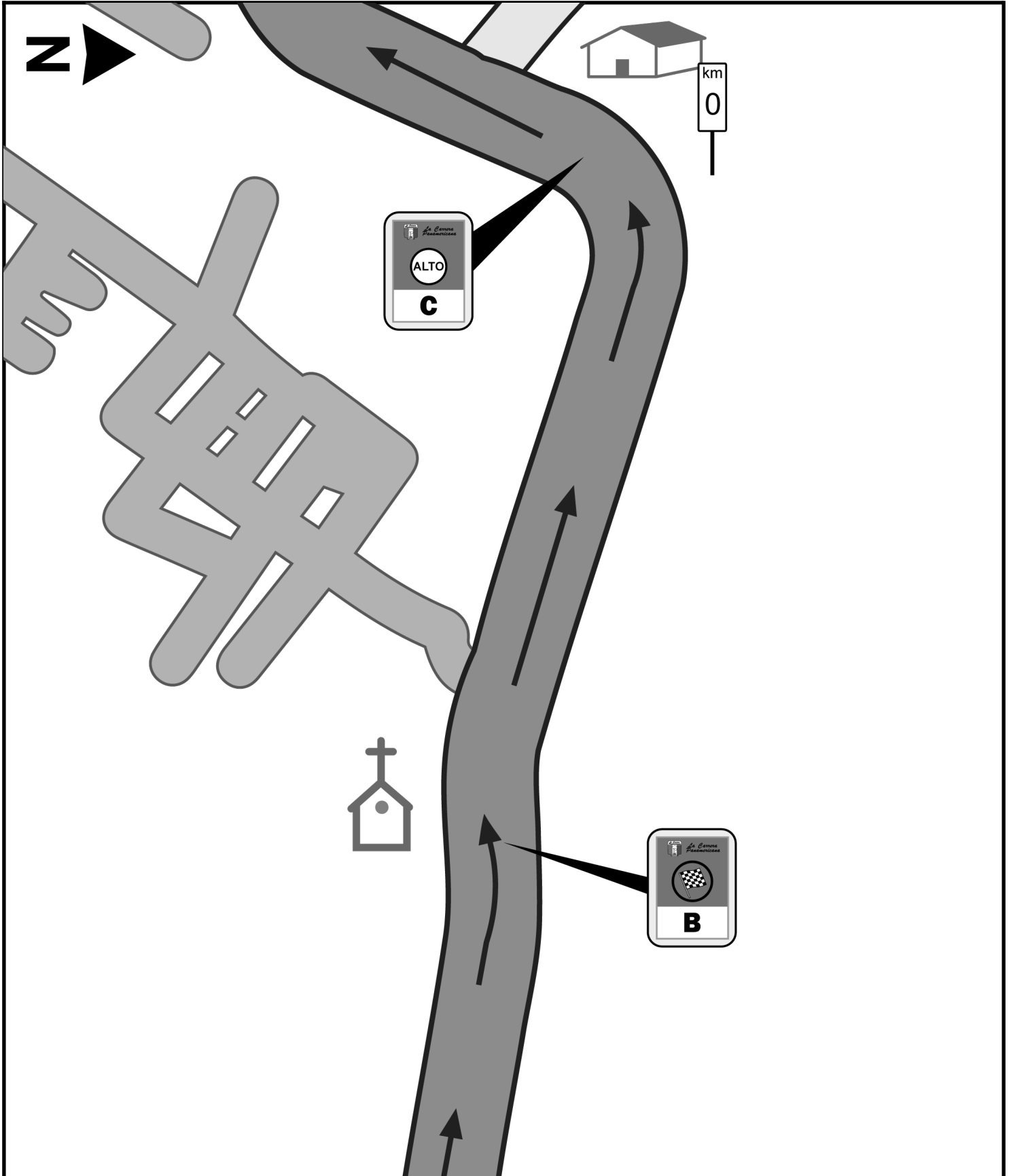
204

SPECIAL STAGE

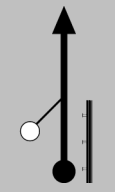



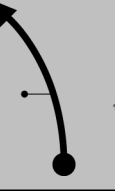

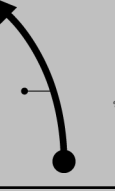




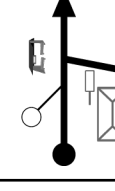


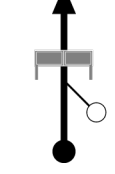


SS

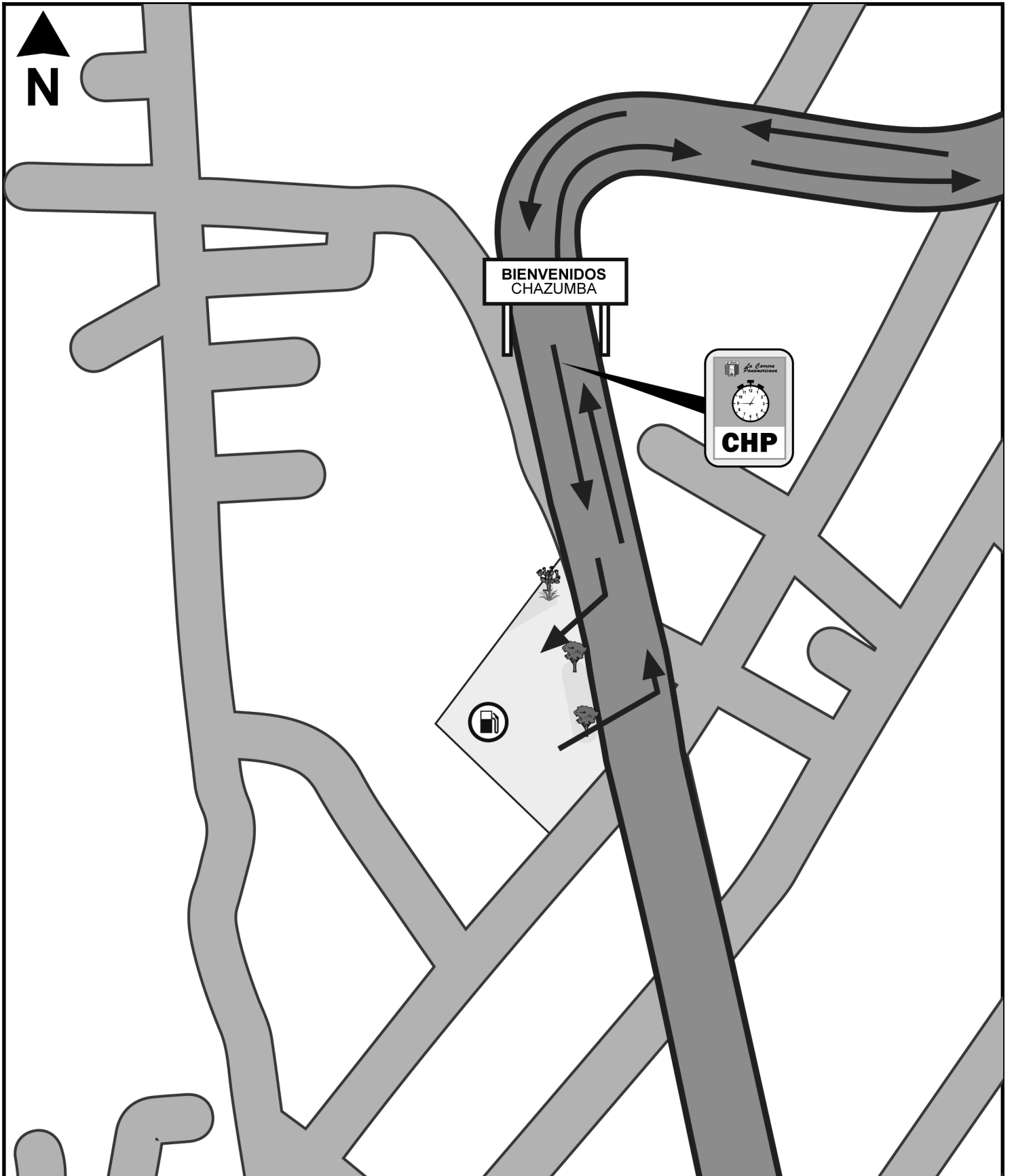




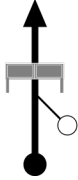


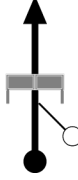




TC SS CHP PC	<b>204</b>	CHAZUMBA (ESTE)	DIST.	<b>204</b>	
	<b>204a</b>	ENTRADA A SERVICIO CHAZUMBA	<b>8.91 km</b>		
TRAMO CRONOMETRADO / SPECIAL STAGE			PROM. • AVERAGE	TIME TIEMPO	
<b>204</b>	<b>CHAZUMBA I</b>		<b>7.51 km</b>	<b>59.40 km/h</b>	<b>00:09</b>

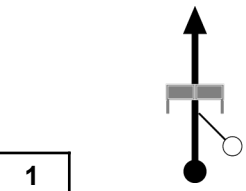


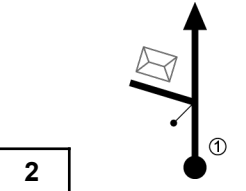

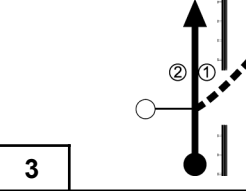


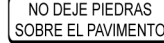
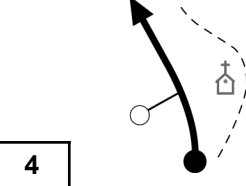


DISTANCIA • DISTANCE		DIRECCIÓN	INFORMACIÓN	DIST. REG.
TOTAL	PARC. • PART.	DIRECTION	INFORMATION	TO GO
0.00	0.00		 <b>A</b> Al final de defensa/riel LD. <i>At the end of armco barrier right side.</i>  (Cascos y cinturones) <i>(Helmets and seatbelts)</i> GPS N 18.213482° W -97.627148°	8.91
3.79	3.79			5.12
4.58	0.79		 Piso malo. <i>Rough road.</i>	4.33
6.22	1.64		 Piso malo. <i>Rough road.</i>	2.69
7.51	1.29		 <b>B</b> Altar amarillo LI. <i>Yellow altar on left side.</i>  GPS N 18.200212° W -97.671112°	1.40
8.22	0.71		 <b>ALTO</b> <b>C</b> Al final de casa LD, mojonera km 0. <i>At the end of house right side, 0 km marker.</i>  GPS N 18.200140° W -97.676746°	0.69
8.91	0.69		 <b>CHP</b> Entrada de Servicio. <i>Service IN.</i>  4G BIENVENIDOS VILLA DE SANTIAGO CHAZUMBA TIERRA DE COLORES GPS N 18.196665° W -97.680209°	0.00



CHP PC CH TC	<b>204a</b>	ENTRADA A SERVICIO CHAZUMBA	DIST.	<b>204</b>
	<b>204b</b>	SALIDA DE SERVICIO CHAZUMBA	<b>0.00 km</b>	
TRAMO CRONOMETRADO / SPECIAL STAGE			PROM. • AVERAGE	TIME TIEMPO
			<b>0.00 km/h</b>	<b>01:00</b>

DISTANCIA • DISTANCE		DIRECCIÓN DIRECTION	INFORMACIÓN INFORMATION	DIST. REG. TO GO				
TOTAL	PARC. • PART.							
0.00	0.00		 <p><b>CHP</b></p> <p>Entrada de Servicio. Service IN.</p> <div style="border: 1px solid gray; padding: 2px; display: inline-block;">BIENVENIDOS VILLA DE SANTIAGO CHAZUMBA TIERRA DE COLORES</div> <p>4G  GPS <table border="1" style="font-size: 8px;"><tr><td>N</td><td>18.196665°</td></tr><tr><td>W</td><td>-97.680209°</td></tr></table></p>	N	18.196665°	W	-97.680209°	0.00
N	18.196665°							
W	-97.680209°							
0.00	0.00		 <p><b>CH</b></p> <p>Salida de Servicio. Service OUT.</p> <div style="border: 1px solid gray; padding: 2px; display: inline-block;">BIENVENIDOS VILLA DE SANTIAGO CHAZUMBA TIERRA DE COLORES</div> <p>4G  GPS <table border="1" style="font-size: 8px;"><tr><td>N</td><td>18.196667°</td></tr><tr><td>W</td><td>-97.680209°</td></tr></table></p>	N	18.196667°	W	-97.680209°	0.00
N	18.196667°							
W	-97.680209°							

CH TC CH TC	<b>204b</b>	SALIDA DE SERVICIO CHAZUMBA	DIST.	<b>204</b>
	<b>205</b>	CHAZUMBA (OESTE)	<b>1.27 km</b>	
TRAMO CRONOMETRADO / SPECIAL STAGE			PROM. • AVERAGE	TIME TIEMPO
			<b>25.40 km/h</b>	<b>00:03</b>

DISTANCIA • DISTANCE		DIRECCIÓN DIRECTION	INFORMACIÓN INFORMATION	DIST. REG. TO GO				
TOTAL	PARC. • PART.							
0.00	0.00		 <p><b>Salida de Servicio.</b> <i>Service OUT.</i></p> <div style="border: 1px solid black; padding: 2px; display: inline-block;">BIENVENIDOS VILLA DE SANTIAGO CHAZUMBA TIERRA DE COLORES</div> <p>4G  GPS <table border="1" style="font-size: 8px;"><tr><td>N</td><td>18.196667°</td></tr><tr><td>W</td><td>-97.680209°</td></tr></table></p>	N	18.196667°	W	-97.680209°	1.27
N	18.196667°							
W	-97.680209°							
0.68	0.68		<div style="text-align: center;">①</div> 	0.59				
1.27	0.59		 <p><b>Camino de tierra LD entre defensas con letreros en ambos lados.</b> <i>Dirt path on right side between armco barriers, road signs on both sides.</i></p> <div style="display: flex; align-items: center;"> <div style="margin-right: 10px;">① </div> <div style="margin-right: 10px;">② </div> </div> <div style="border: 1px solid black; padding: 2px; display: inline-block;">NO DEJE PIEDRAS SOBRE EL PAVIMENTO</div> <p>GPS <table border="1" style="font-size: 8px;"><tr><td>N</td><td>18.200454°</td></tr><tr><td>W</td><td>-97.672208°</td></tr></table></p>	N	18.200454°	W	-97.672208°	0.00
N	18.200454°							
W	-97.672208°							
1.40	0.13		 <p><b>Altar amarillo LD.</b> <i>Yellow altar on right side.</i></p> <div style="display: flex; align-items: center;">  <div style="margin-left: 5px;">(Cascos y cinturones) <i>(Helmets and seatbelts)</i></div> </div> <p>GPS <table border="1" style="font-size: 8px;"><tr><td>N</td><td>18.200212°</td></tr><tr><td>W</td><td>-97.671112°</td></tr></table></p>	N	18.200212°	W	-97.671112°	
N	18.200212°							
W	-97.671112°							



**CHAZUMBA II**

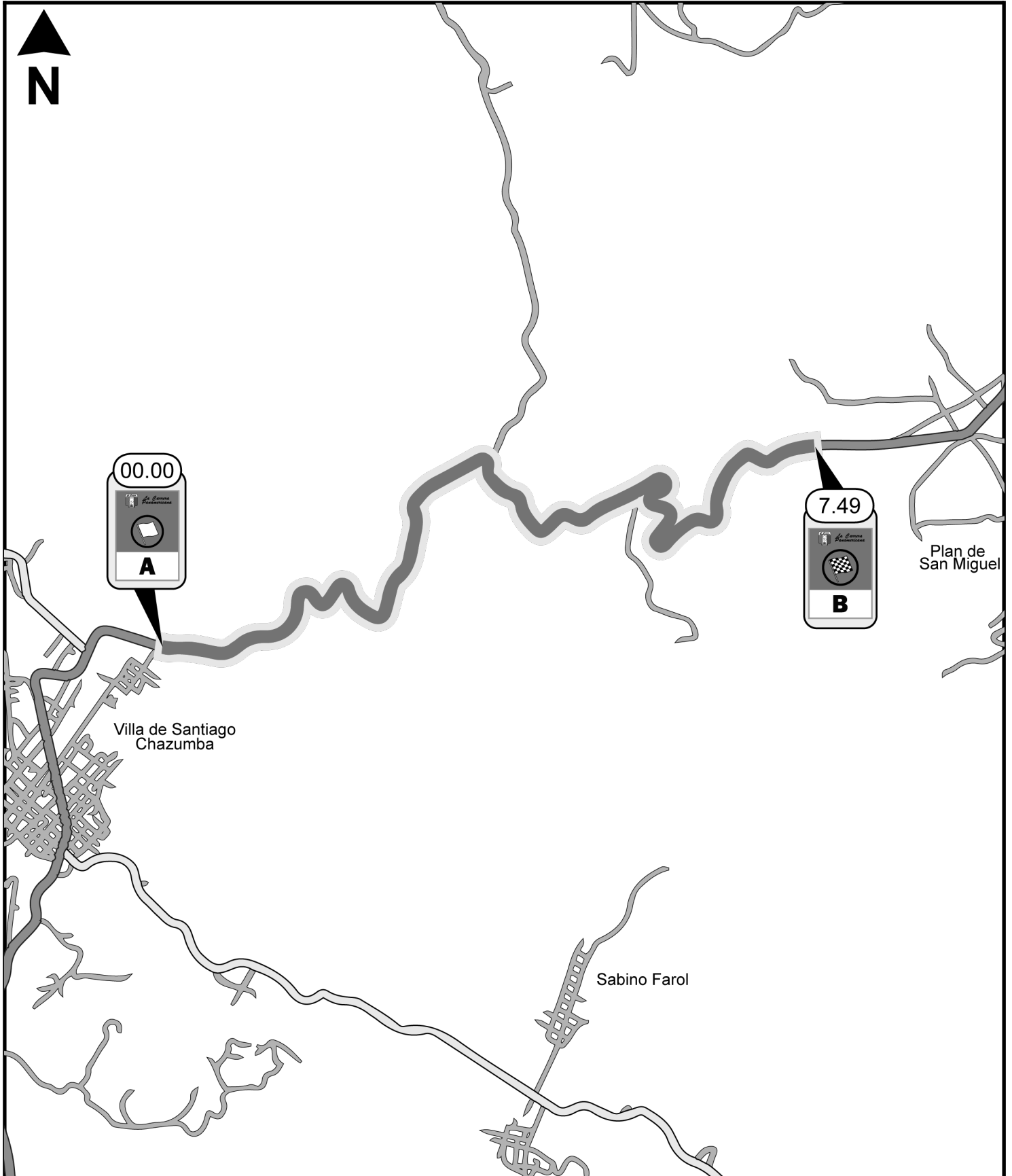
**TRAMO CRONOMETRADO**

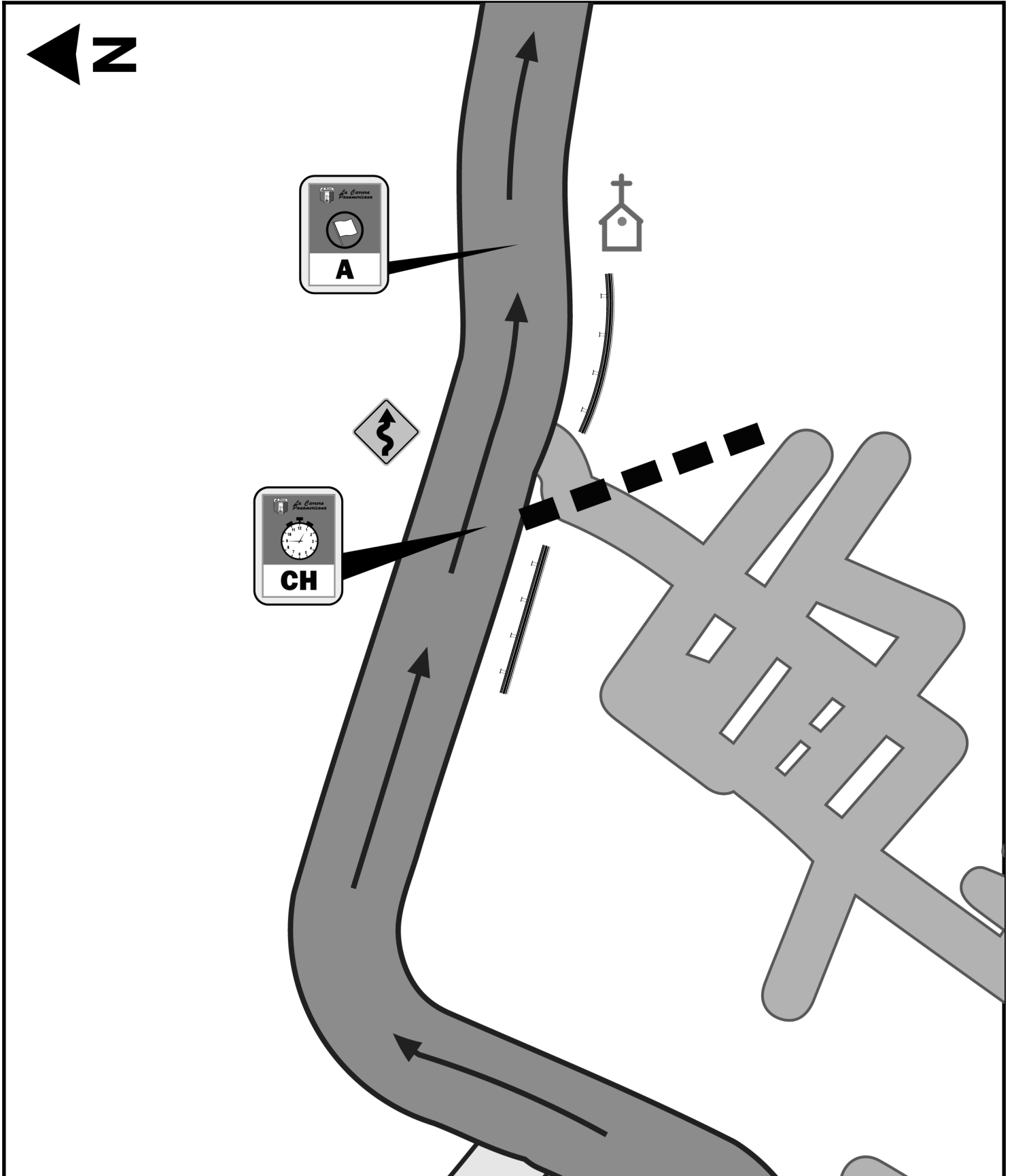
**TC**

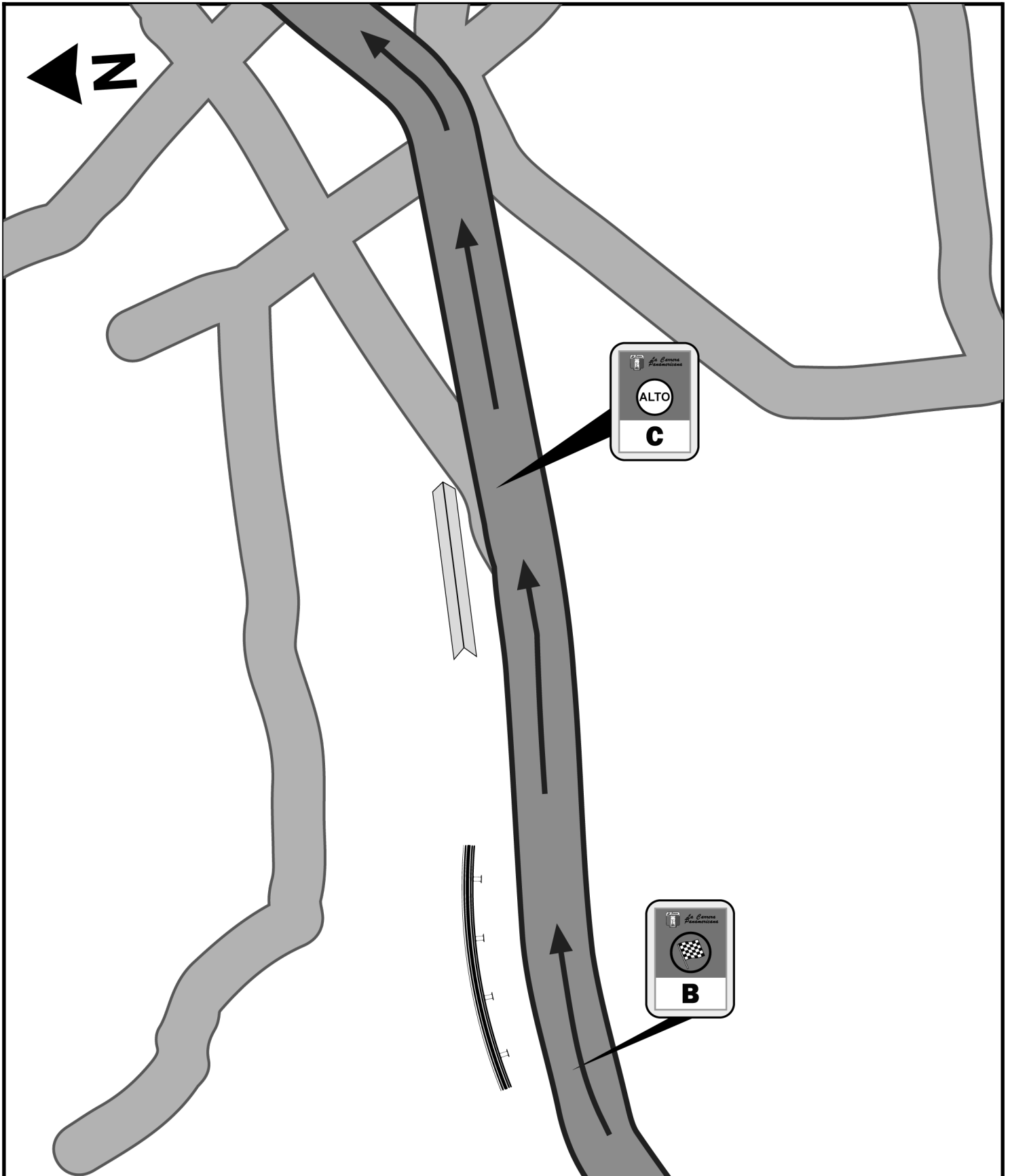
**205**

*SPECIAL STAGE*

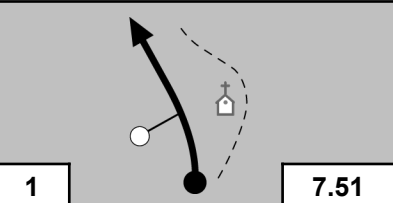

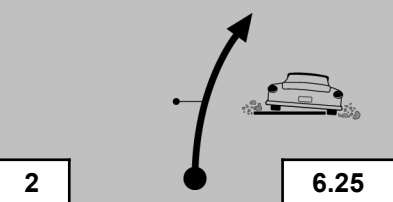

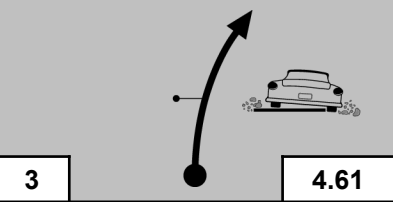

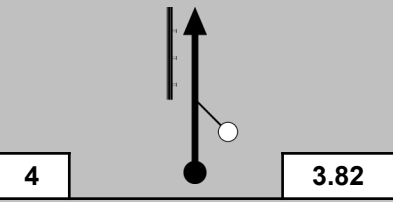
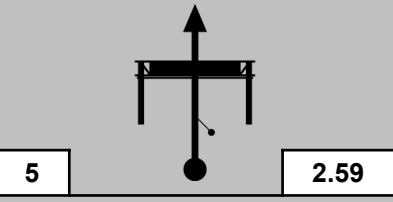

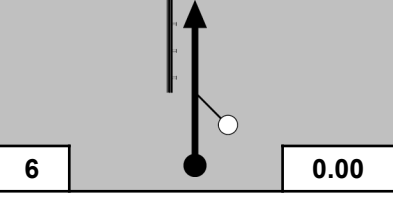

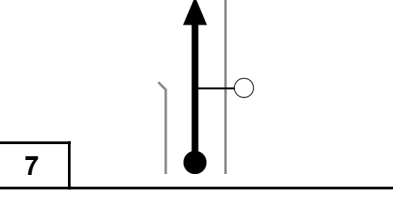

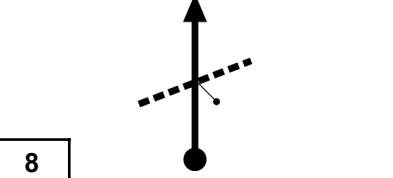
**SS**



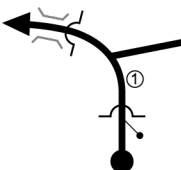


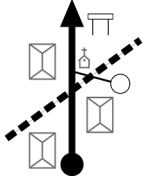

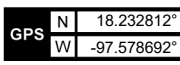


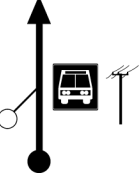




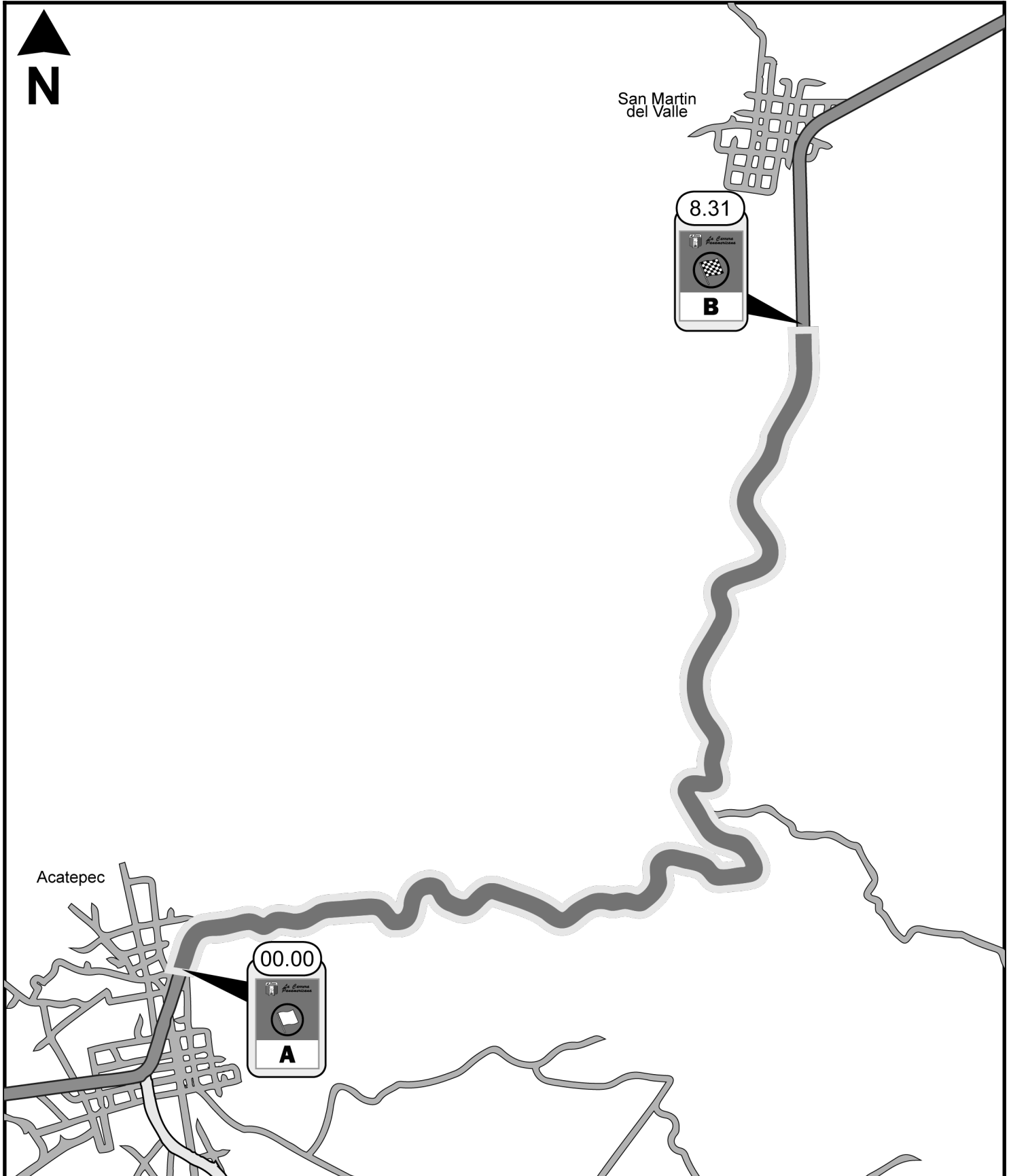


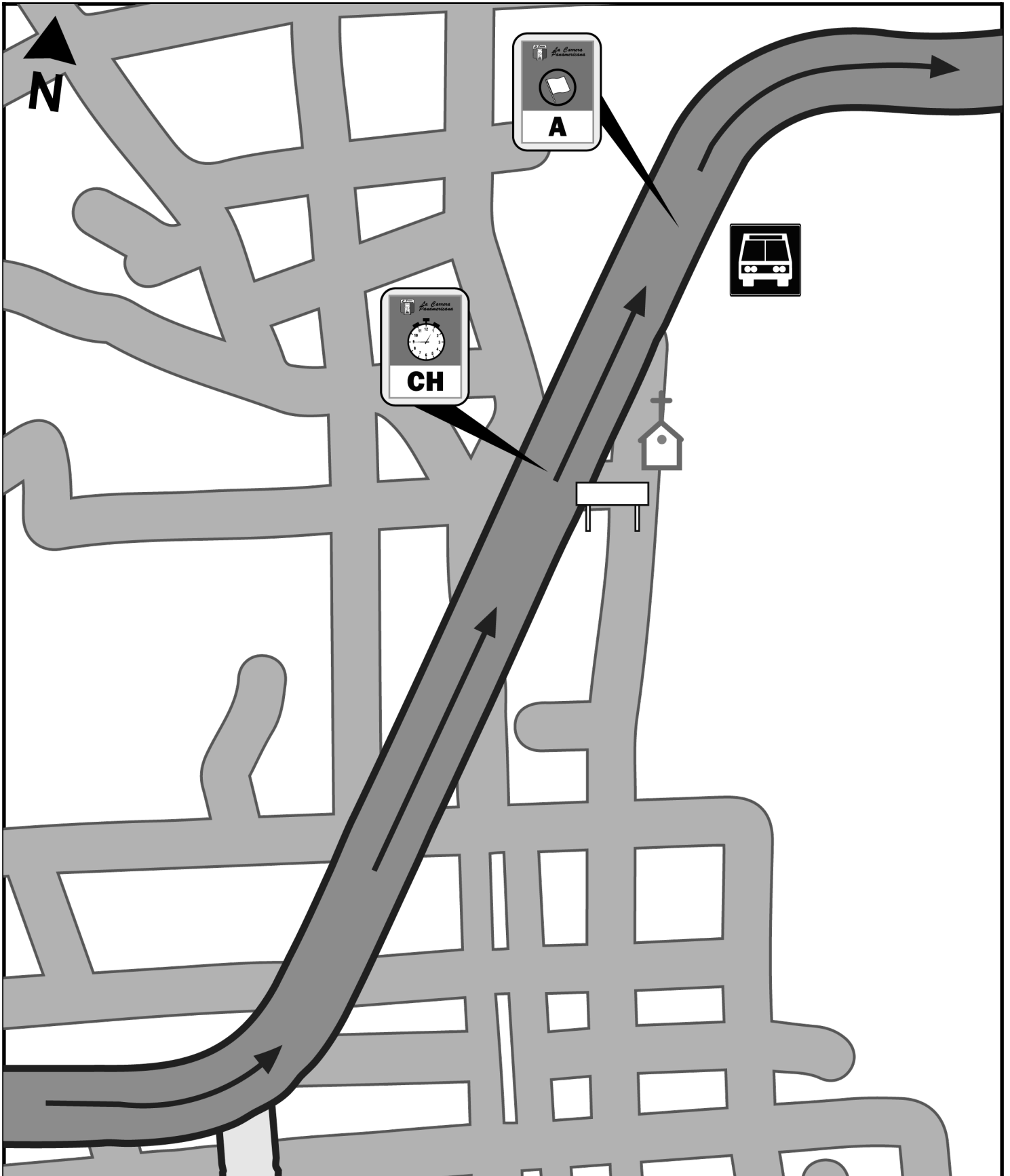
TC SS CH TC	205	CHAZUMBA (OESTE)	DIST.	205	
	206	ACATEPEC (OESTE)	13.51 km		
TRAMO CRONOMETRADO / SPECIAL STAGE			PROM. • AVERAGE	TIME	
205	CHAZUMBA II		7.51 km	57.90 km/h	00:14

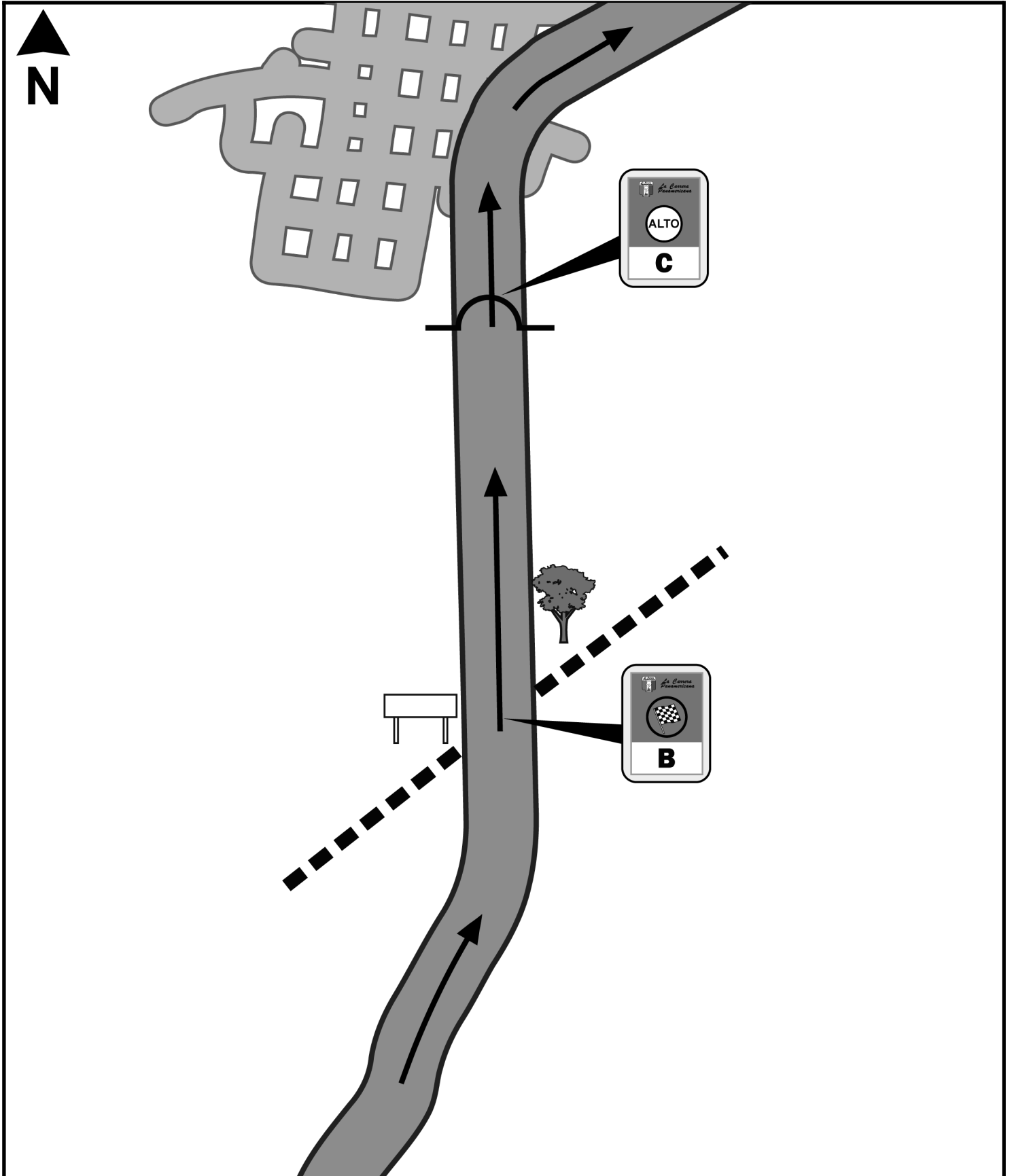
DISTANCIA • DISTANCE		DIRECCIÓN	INFORMACIÓN	DIST. REG.
TOTAL	PARC. • PART.	DIRECTION	INFORMATION	TO GO
0.00	0.00		 <p><b>Altar amarillo LD.</b> Yellow altar on right side.</p> <p>(Cascos y cinturones) (Helmets and seatbelts)</p> <p>GPS N 18.200212° W -97.671112°</p>	13.51
1.26	1.26		 <p><b>Piso malo</b> Rough road.</p>	12.25
2.90	1.64		 <p><b>Piso malo</b> Rough road.</p>	10.61
3.69	0.79			9.82
4.92	1.23			8.59
7.51	2.59		 <p><b>Al inicio de defensa/riel LI.</b> At the beginning of armco barrier left side.</p> <p>GPS N 18.213482° W -97.627148°</p>	6.00
8.29	0.78		 <p><b>Fin de cuneta de concreto blanca LI.</b> End of white concrete ditch, left side.</p> <p>GPS N 18.213885° W -97.619821°</p>	5.22
12.52	4.23			0.99

TC SS CH TC	205	CHAZUMBA (OESTE)	DIST.	205	
	206	ACATEPEC (OESTE)	13.51 km		
TRAMO CRONOMETRADO / SPECIAL STAGE			PROM. • AVERAGE	TIME TIEMPO	
205	CHAZUMBA II		7.51 km	57.90 km/h	00:14

DISTANCIA • DISTANCE		DIRECCIÓN	INFORMACIÓN	DIST. REG.				
TOTAL	PARC. • PART.	DIRECTION	INFORMATION	TO GO				
12.82	0.30			0.69				
13.35	0.53			0.16				
13.51	0.16		 <p>Pequeño altar LD antes de letrero, caminos de tierra ambos lados. <i>Small altar on right side, dirt paths both sides.</i></p>    <table border="1" data-bbox="1226 871 1404 934"> <tr><td>N</td><td>18.232812°</td></tr> <tr><td>W</td><td>-97.578692°</td></tr> </table>	N	18.232812°	W	-97.578692°	0.00
N	18.232812°							
W	-97.578692°							
13.67	0.16		 <p>Letrero parada de autobús LD. <i>Bus stop sign right side.</i></p>  <p>(Cascos y cinturones) <i>(Helmets and seatbelts)</i></p> <table border="1" data-bbox="1226 1081 1404 1144"> <tr><td>N</td><td>18.234216°</td></tr> <tr><td>W</td><td>-97.578201°</td></tr> </table>	N	18.234216°	W	-97.578201°	
N	18.234216°							
W	-97.578201°							

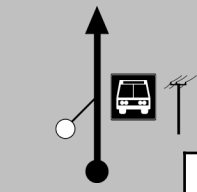

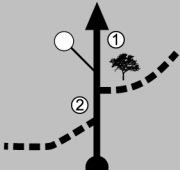

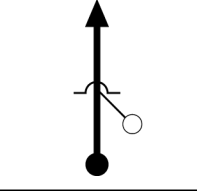

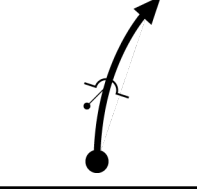
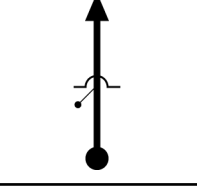
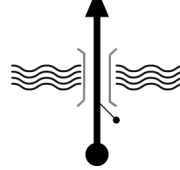
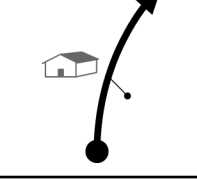

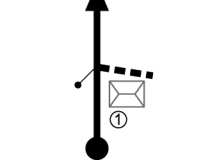





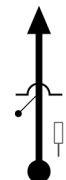

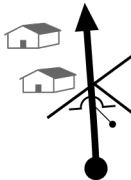


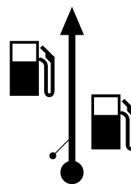

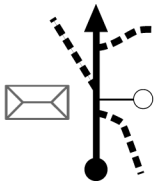


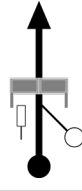






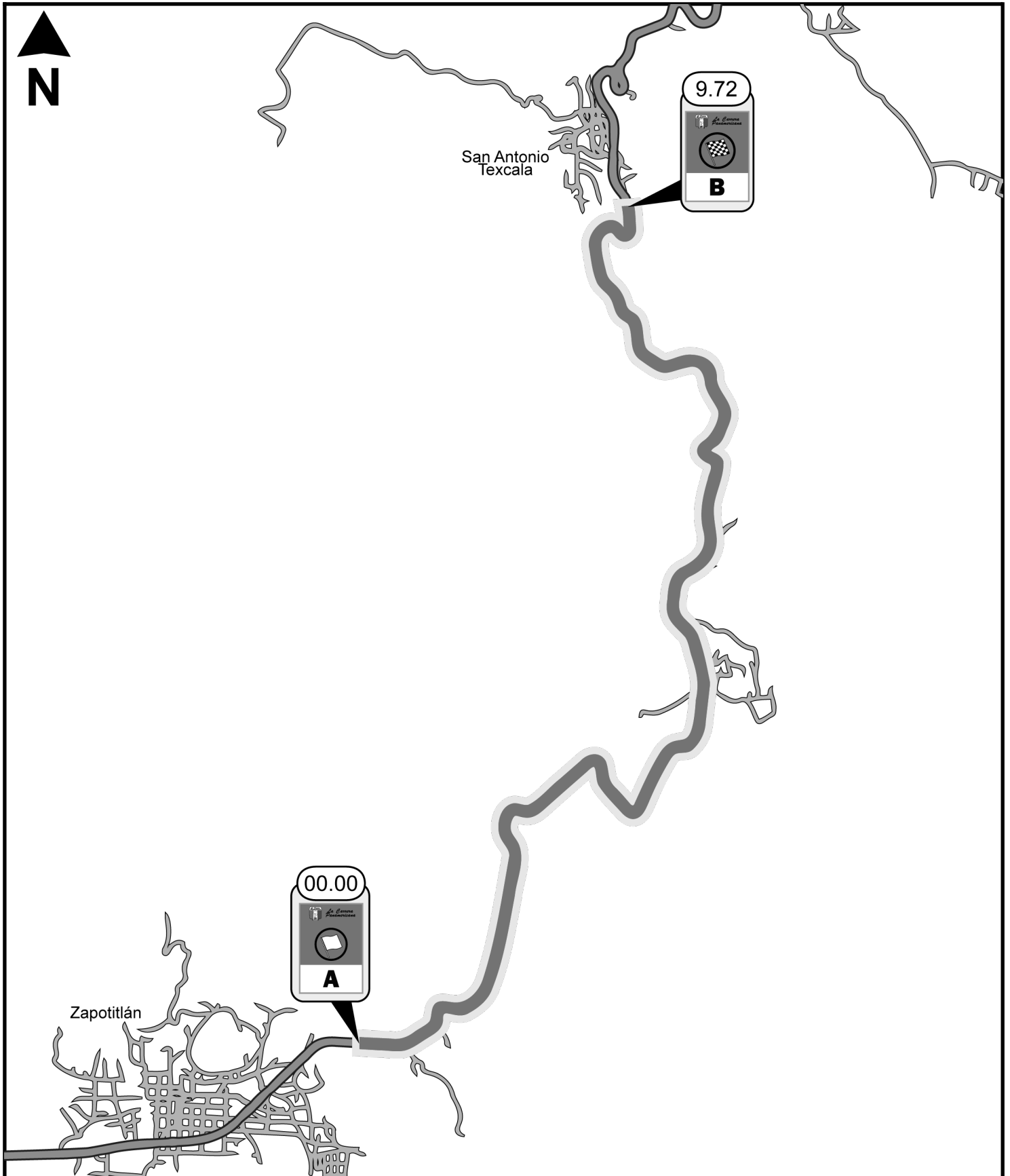


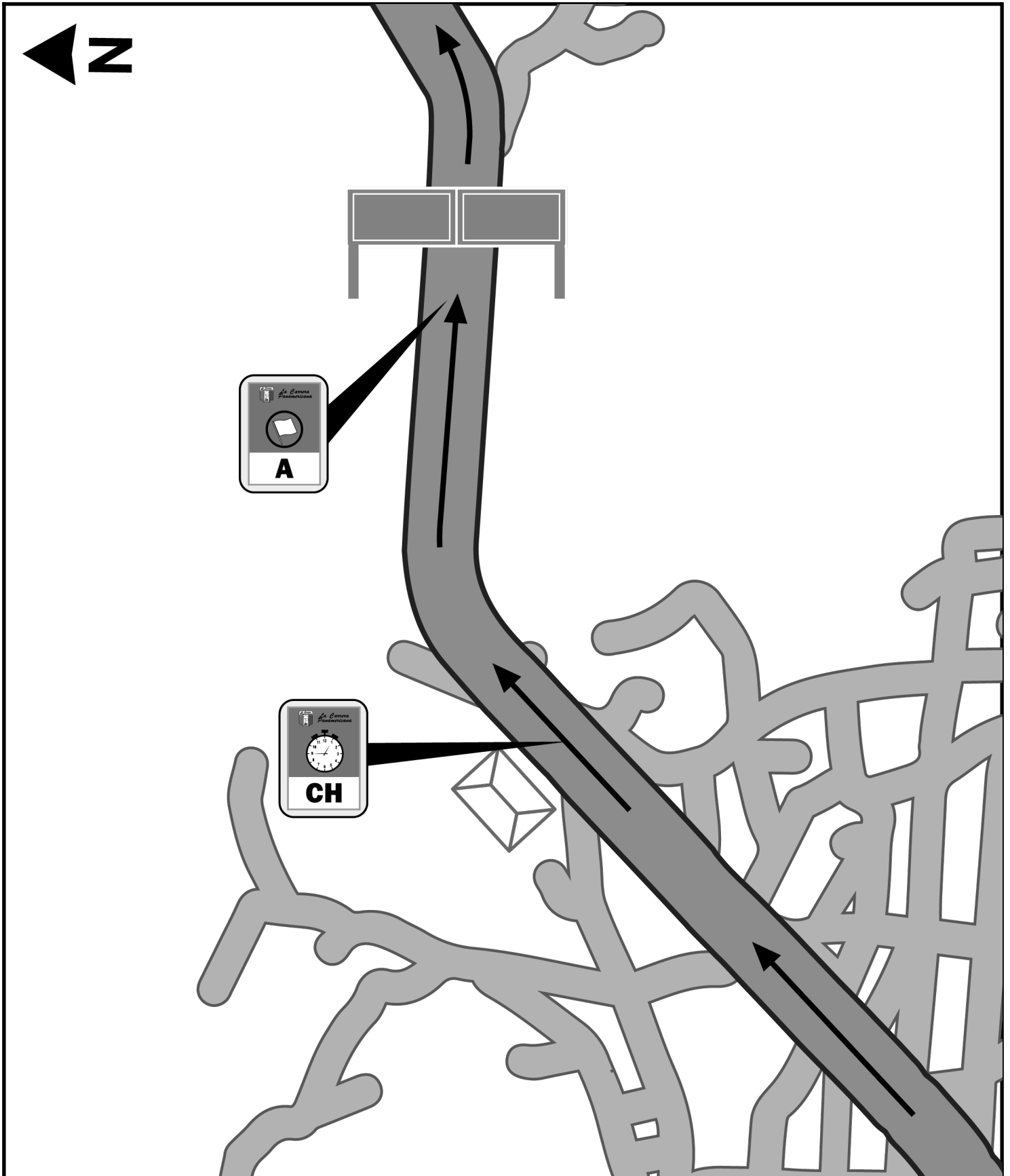
TC SS CH TC	206	ACATEPEC (OESTE)	DIST.	206	
	207	EL ZORRILLO (OESTE)	20.52 km		
TRAMO CRONOMETRADO / SPECIAL STAGE			PROM. • AVERAGE	TIME TIEMPO	
206	ACATEPEC II		8.29 km	61.56 km/h	00:20

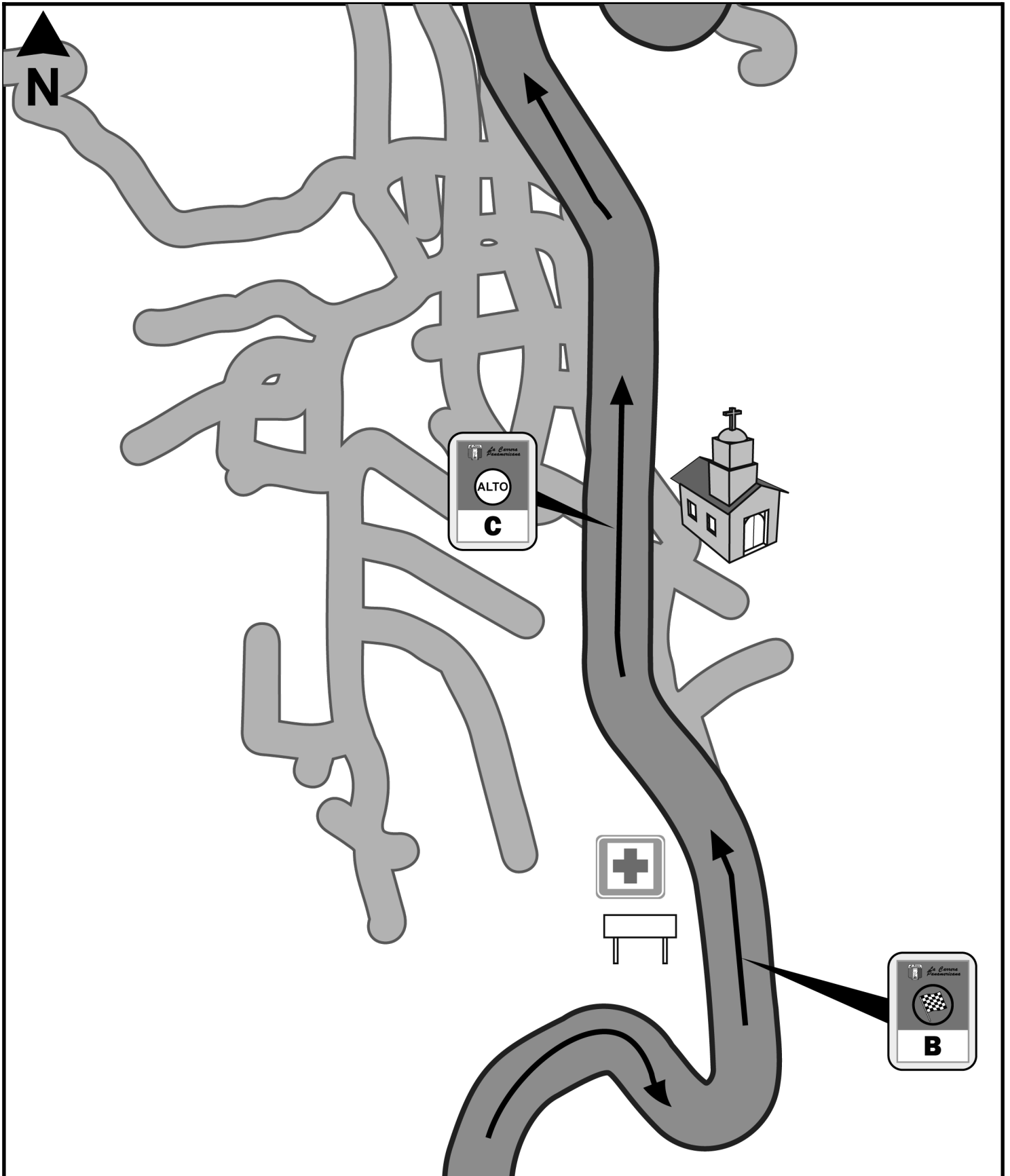
DISTANCIA • DISTANCE		DIRECCIÓN DIRECTION	INFORMACIÓN INFORMATION	DIST. REG. TO GO
TOTAL	PARC. • PART.			
0.00	0.00		 <p><b>Letrero parada de autobús LD.</b> <i>Bus stop sign right side.</i></p> <p>(Cascos y cinturones) <i>(Helmets and seatbelts)</i></p> <p>GPS N 18.234216° W -97.578201°</p>	20.52
8.29	8.29		 <p><b>En árbol LD, entre letreros LI y LD.</b> <i>By tree on right side, between signs on both sides.</i></p> <p>NO REBASE CON RAYA CONTINUA</p> <p>GPS N 18.268221° W -97.542327°</p>	12.23
9.33	1.04		 <p><b>Tope.</b> <i>Speedbump.</i></p> <p>GPS N 18.277476° W -97.542576°</p>	11.19
9.55	0.22			10.97
9.85	0.30			10.67
15.21	5.36			5.31
15.61	0.40		 <p><b>Universidad</b> <i>University</i></p>	4.91
18.76	3.15			1.76

TC SS CH TC	206	ACATEPEC (OESTE)	DIST.	206	
	207	EL ZORRILLO (OESTE)	20.52 km		
TRAMO CRONOMETRADO / SPECIAL STAGE			PROM. • AVERAGE	TIME TIEMPO	
206	ACATEPEC II		8.29 km	61.56 km/h	00:20




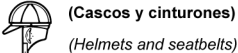



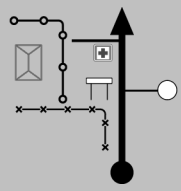



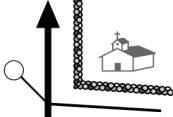

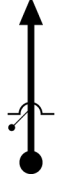

DISTANCIA • DISTANCE		DIRECCIÓN DIRECTION	INFORMACIÓN INFORMATION	DIST. REG. TO GO
TOTAL	PARC. • PART.			
19.14	0.38	 9	<p>3 topes en los proximos 350 m. 3 speedbumps in the next 350 m.</p> 	1.38
19.82	0.68	 10	 <p>Jardín de niños y escuela primaria. Kindergarten and elementary school.</p>	0.70
20.16	0.34	 11		0.36
20.35	0.19	 12		0.17
20.52	0.17	 13	 <p>Frente a puerta de "Salón Susfel" LI. In front of "Salón Susfel" door, left side.</p> 	0.00
21.10	0.58	 14	   	



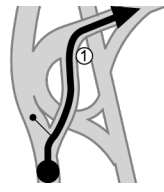



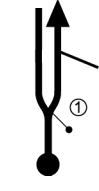

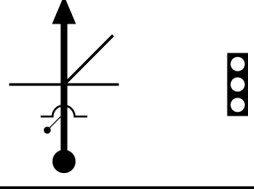
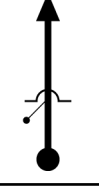
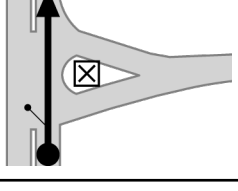

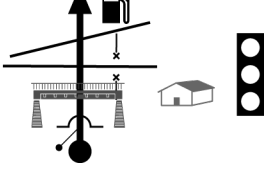


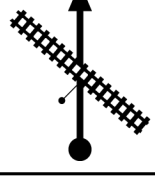





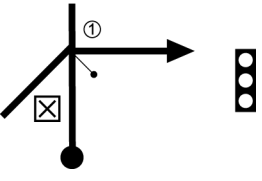

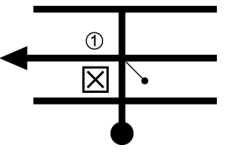
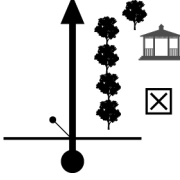
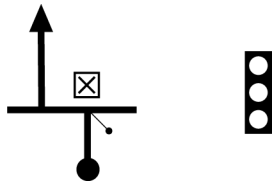
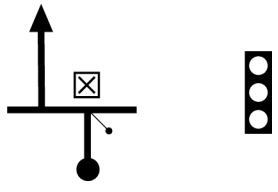
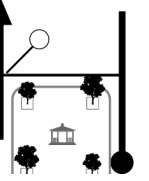
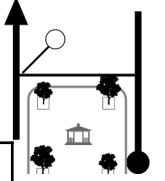

TC SS CHP PC	207	EL ZORRILLO (OESTE)	DIST.	207	
	207a	SALIDA DE RECEPCIÓN TEHUACÁN	22.56 km		
TRAMO CRONOMETRADO / SPECIAL STAGE			PROM. • AVERAGE	TIME TIEMPO	
207	EL ZORRILLO II		9.80 km	22.56 km/h	01:00

DISTANCIA • DISTANCE		DIRECCIÓN	INFORMACIÓN	DIST. REG.
TOTAL	PARC. • PART.	DIRECTION	INFORMATION	TO GO
0.00	0.00	 1 9.80	 <b>A</b>  <b>REGRESA PRONTO A ZAPOTITLAN SALINAS</b>  (Cascos y cinturones) (Helmets and seatbelts) GPS N 18.334050° W -97.461089° km 26	22.56
0.24	0.24	 2 9.56		22.32
5.04	4.80	 3 4.76	 Escuela Primaria. Elementary School.	17.52
9.80	4.76	 4 0.00	 <b>B</b> <b>ZONA DE CURVAS</b>  GPS N 18.390800° W -97.442686°	12.76
9.93	0.13	 5		12.63
10.24	0.31	 6	 <b>C</b> <b>ALTO</b> Calle antes de la iglesia, LD. Street before the church on right side.	12.32
10.33	0.09	 7	4 topes en los proximos 420 m. 4 speedbumps in the next 420 m.	12.23
10.94	0.61	 8		11.62

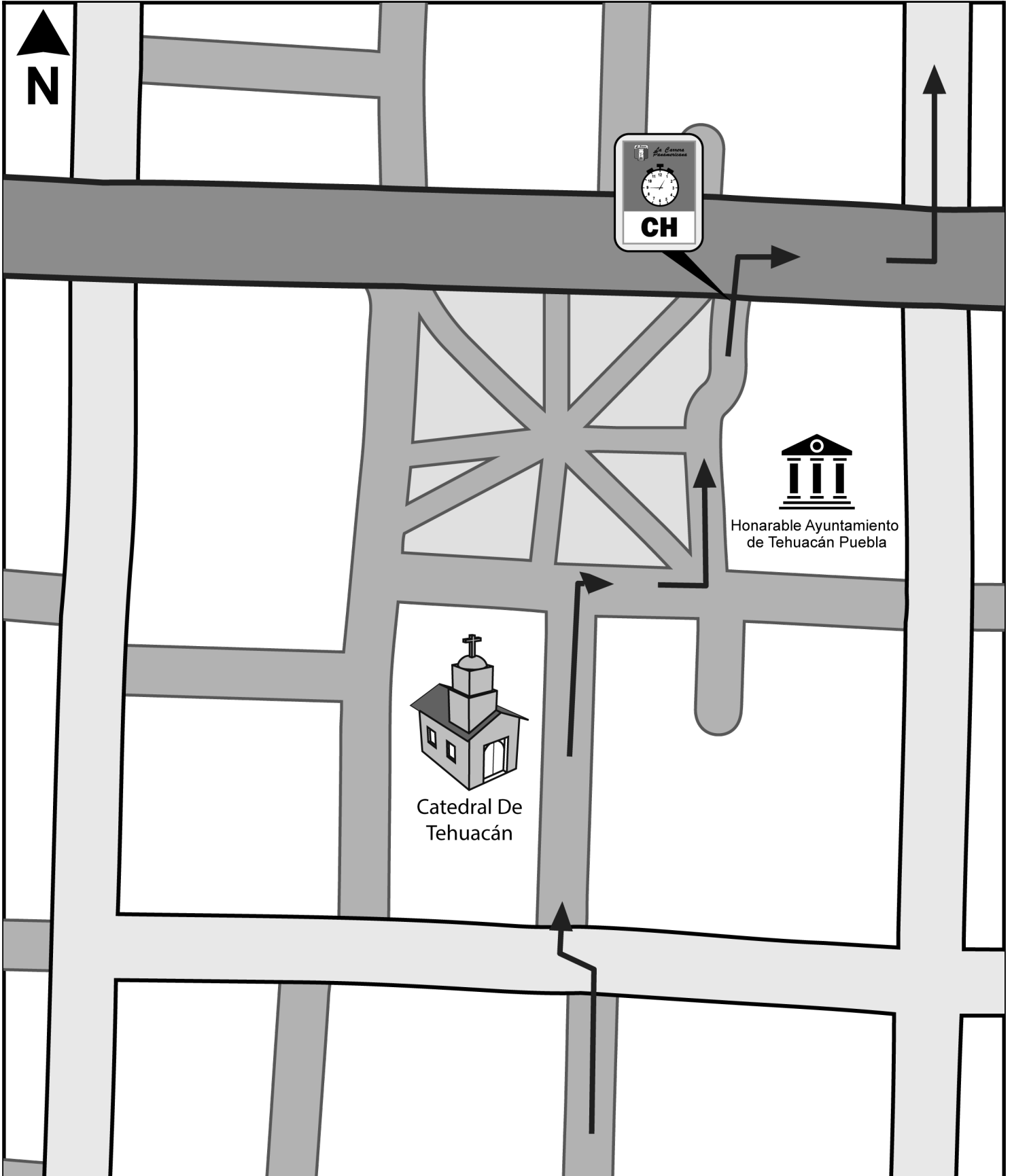
TC SS CHP PC	207	EL ZORRILLO (OESTE)	DIST.	207	
	207a	SALIDA DE RECEPCIÓN TEHUACÁN	22.56 km		
TRAMO CRONOMETRADO / SPECIAL STAGE			PROM. • AVERAGE	TIME TIEMPO	
207	EL ZORRILLO II		9.80 km	22.56 km/h	01:00

DISTANCIA • DISTANCE		DIRECCIÓN DIRECTION	INFORMACIÓN INFORMATION	DIST. REG. TO GO
TOTAL	PARC. • PART.			
17.12	6.18			5.44
17.61	0.49			4.95
17.88	0.27			4.68
18.06	0.18			4.50
18.31	0.25		5 topes en los proximos 700 m. 5 speedbumps in the next 700 m.	4.25
19.08	0.77			3.48
19.50	0.42		  Universidad. University.	3.06
19.68	0.18			2.88

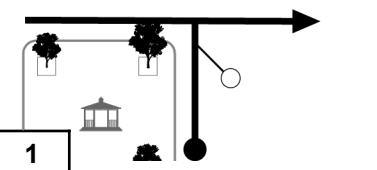

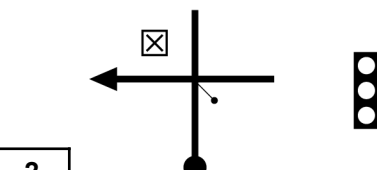
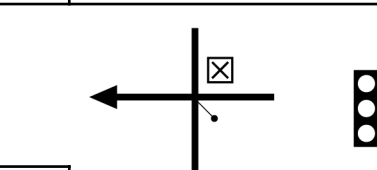
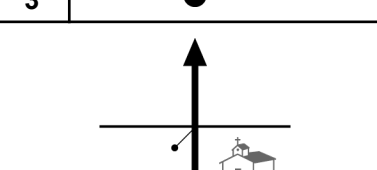
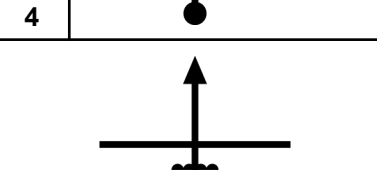
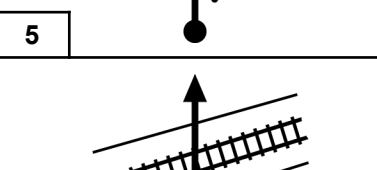
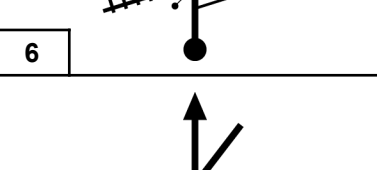
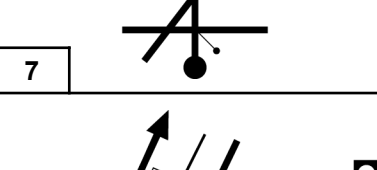

TC SS CHP PC	207	EL ZORRILLO (OESTE)	DIST.	207	
	207a	SALIDA DE RECEPCIÓN TEHUACÁN	22.56 km		
TRAMO CRONOMETRADO / SPECIAL STAGE			PROM. • AVERAGE	TIME TIEMPO	
207	EL ZORRILLO II		9.80 km	22.56 km/h	01:00

DISTANCIA • DISTANCE		DIRECCIÓN DIRECTION	INFORMACIÓN INFORMATION	DIST. REG. TO GO
TOTAL	PARC. • PART.			
20.39	0.71		3 toques en los proximos 320 m. 3 speedbumps in the next 320 m.	2.17
21.05	0.66		<input checked="" type="checkbox"/> Bodega Aurrera 	1.51
21.25	0.20		<input checked="" type="checkbox"/> Equipo de ejercicio. <i>Exercise equipment.</i>	1.31
21.40	0.15		<input checked="" type="checkbox"/> Juegos infantiles. <i>Children's playground.</i>	1.16
22.27	0.87		<input checked="" type="checkbox"/> REFACCIONES <b>ESPINOSA</b>	0.29
22.43	0.16			0.13
22.56	0.13		 Zona peatonal, seguir instrucciones de los oficiales. <i>Pedestrian area, follow officials' instructions.</i>	0.00
				GPS N 18.462884° W -97.392090°

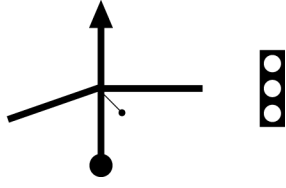

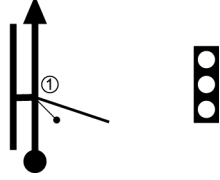

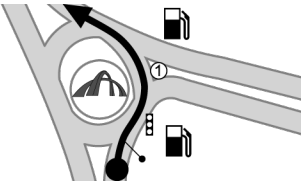

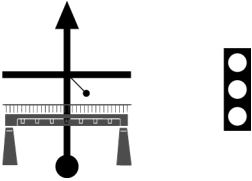
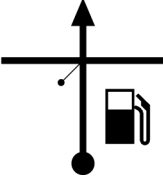



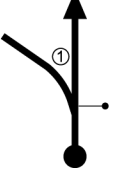

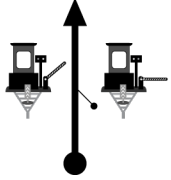


























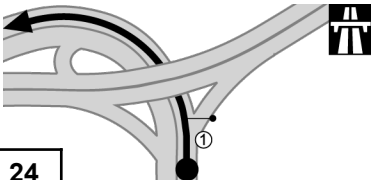


CH TC CHP PC	207a	SALIDA DE RECEPCIÓN TEHUACÁN	DIST.	207
	207b	ARCO DE META ALAMEDA CENTRAL CDMX	255.92 km	
TRAMO CRONOMETRADO / SPECIAL STAGE			PROM. • AVERAGE	TIME TIEMPO
			73.12 km/h	03:30

DISTANCIA • DISTANCE		DIRECCIÓN	INFORMACIÓN	DIST. REG.
TOTAL	PARC. • PART.	DIRECTION	INFORMATION	TO GO
0.00	0.00		 <p>Termina zona peatonal. End of pedestrian area.</p> <p>CH</p> <p>GPS N 18.462884° W -97.392090°</p>	255.92
0.07	0.07		<input checked="" type="checkbox"/> milano	255.85
0.29	0.22		<input checked="" type="checkbox"/> NUEVO MUNDO <i>Coca Cola</i>	255.63
0.55	0.26			255.37
1.07	0.52			254.85
1.35	0.28			254.57
1.70	0.35			254.22
2.12	0.42		 GAS	253.80





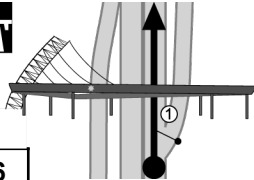










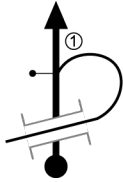







CH TC CHP PC	<b>207a</b>	SALIDA DE RECEPCIÓN TEHUACÁN	DIST.	<b>207</b>
	<b>207b</b>	ARCO DE META ALAMEDA CENTRAL CDMX	<b>255.92 km</b>	
TRAMO CRONOMETRADO / SPECIAL STAGE			PROM. • AVERAGE	TIME TIEMPO
			<b>73.12 km/h</b>	<b>03:30</b>

DISTANCIA • DISTANCE		DIRECCIÓN DIRECTION	INFORMACIÓN INFORMATION	DIST. REG. TO GO
TOTAL	PARC. • PART.			
2.40	0.28			253.52
	9			
4.21	1.81			251.71
	10			
4.44	0.23			251.48
	11			
4.77	0.33			251.15
	12			
5.05	0.28			250.87
	13			
7.46	2.41			248.46
	14			
7.66	0.20			248.26
	15			
7.78	0.12			248.14
	16			


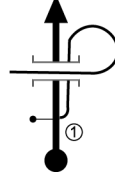
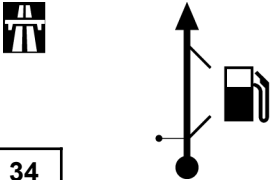

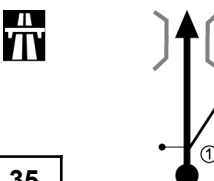



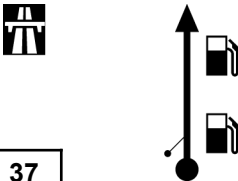

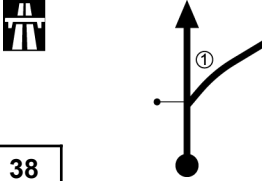


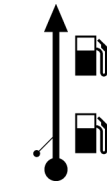


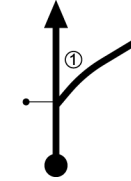


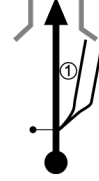


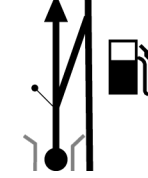

CH TC CHP PC	<b>207a</b>	SALIDA DE RECEPCIÓN TEHUACÁN	DIST.	<b>207</b>
	<b>207b</b>	ARCO DE META ALAMEDA CENTRAL CDMX	<b>255.92 km</b>	
TRAMO CRONOMETRADO / SPECIAL STAGE			PROM. • AVERAGE	TIME TIEMPO
			<b>73.12 km/h</b>	<b>03:30</b>

DISTANCIA • DISTANCE		DIRECCIÓN DIRECTION	INFORMACIÓN INFORMATION	DIST. REG. TO GO	
TOTAL	PARC. • PART.				
8.91	1.13	 ↑  ● 17	 GAS	247.01	
15.50	6.59	 ↑  ● 18	 km 3 2	240.42	
21.32	5.82	 ↑  ● 19		234.60	
29.55	8.23	 ↑  ● 20	 km 1 8	226.37	
40.39	10.84	 ↑  ● 21	 GAS No hay Premium. No 95 Octane.	215.53	
46.13	5.74	 ↑  ● 22		209.79	
46.77	0.64	 ↑  ● 23	Inicia Camellón. Beginning of divider.	 km 1	209.15
47.36	0.59	 ↑  ● 24	 	208.56	

CH TC CHP PC	<b>207a</b>	SALIDA DE RECEPCIÓN TEHUACÁN	DIST.	<b>207</b>
	<b>207b</b>	ARCO DE META ALAMEDA CENTRAL CDMX	<b>255.92 km</b>	
TRAMO CRONOMETRADO / SPECIAL STAGE			PROM. • AVERAGE	TIME TIEMPO
			<b>73.12 km/h</b>	<b>03:30</b>

DISTANCIA • DISTANCE		DIRECCIÓN DIRECTION	INFORMACIÓN INFORMATION	DIST. REG. TO GO
TOTAL	PARC. • PART.			
49.17	1.81	 ↑  25	 GAS	206.75
52.55	3.38	 ↑  26	① 	203.37
54.11	1.56	 ↑  27		201.81
59.50	5.39	 ↑  28	 GAS	196.42
66.71	7.21	 ↑  29		189.21
70.98	4.27	 ↑  30	① 	184.94
84.81	13.83	 ↑  31	① 	171.11
93.22	8.41	 ↑  32	 GAS	162.70

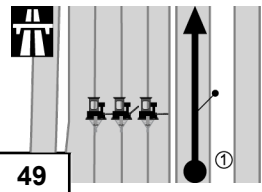

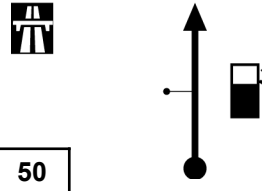

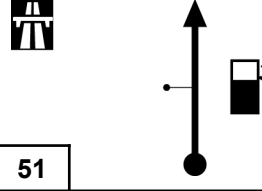

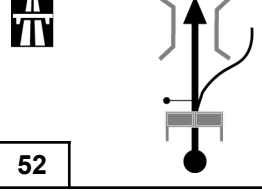


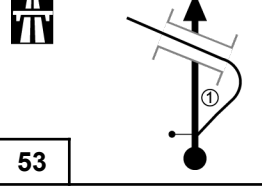


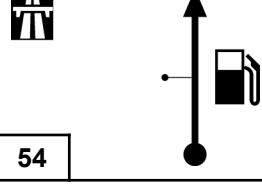

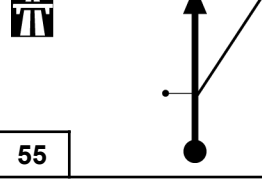
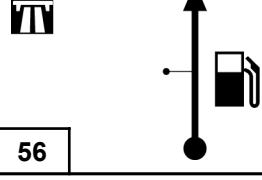

CH TC CHP PC	<b>207a</b>	SALIDA DE RECEPCIÓN TEHUACÁN	DIST.	<b>207</b>
	<b>207b</b>	ARCO DE META ALAMEDA CENTRAL CDMX	<b>255.92 km</b>	
TRAMO CRONOMETRADO / SPECIAL STAGE			PROM. • AVERAGE	TIME TIEMPO
			<b>73.12 km/h</b>	<b>03:30</b>

DISTANCIA • DISTANCE		DIRECCIÓN DIRECTION	INFORMACIÓN INFORMATION	DIST. REG. TO GO
TOTAL	PARC. • PART.			
95.62	2.40	  33		160.30
107.39	11.77	  34	 GAS	148.53
109.69	2.30	  35		146.23
110.14	0.45	  36	 Peaje Toll \$84 pesos	145.78
112.44	2.30	  37	 GAS	143.48
114.12	1.68	  38		141.80
117.36	3.24	  39		138.56
117.60	0.24	  40	 GAS	138.32

CH TC CHP PC	<b>207a</b>	SALIDA DE RECEPCIÓN TEHUACÁN	DIST.	<b>207</b>
	<b>207b</b>	ARCO DE META ALAMEDA CENTRAL CDMX	<b>255.92 km</b>	
TRAMO CRONOMETRADO / SPECIAL STAGE			PROM. • AVERAGE	TIME TIEMPO
			<b>73.12 km/h</b>	<b>03:30</b>


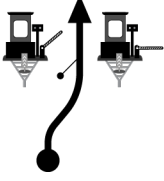


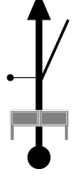




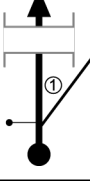



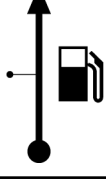


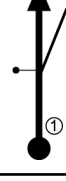





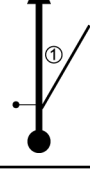



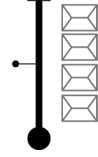

DISTANCIA • DISTANCE		DIRECCIÓN DIRECTION	INFORMACIÓN INFORMATION	DIST. REG. TO GO
TOTAL	PARC. • PART.			
118.93	1.33	 41		136.99
122.53	3.60	 42	 ① ②	133.39
122.67	0.14	 43		133.25
122.89	0.22	 44	 Peaje Toll \$82 pesos	133.03
126.00	3.11	 45	 ①	129.92
127.80	1.80	 46	 km 1 2 4	128.12
130.37	2.57	 47	 ② ①	125.55
137.02	6.65	 48	 ①	118.90

CH TC CHP PC	<b>207a</b>	SALIDA DE RECEPCIÓN TEHUACÁN	DIST.	<b>207</b>
	<b>207b</b>	ARCO DE META ALAMEDA CENTRAL CDMX	<b>255.92 km</b>	
TRAMO CRONOMETRADO / SPECIAL STAGE			PROM. • AVERAGE	TIME TIEMPO
			<b>73.12 km/h</b>	<b>03:30</b>

DISTANCIA • DISTANCE		DIRECCIÓN	INFORMACIÓN	DIST. REG.
TOTAL	PARC. • PART.	DIRECCION	INFORMATION	TO GO
137.35	0.33			118.57
140.88	3.53			115.04
141.88	1.00			114.04
143.42	1.54		 	112.50
150.15	6.73		 	105.77
151.30	1.15			104.62
152.54	1.24			103.38
153.29	0.75			102.63




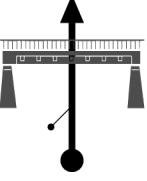
CH TC CHP PC	<b>207a</b>	SALIDA DE RECEPCIÓN TEHUACÁN	DIST.	<b>207</b>
	<b>207b</b>	ARCO DE META ALAMEDA CENTRAL CDMX	<b>255.92 km</b>	
TRAMO CRONOMETRADO / SPECIAL STAGE			PROM. • AVERAGE	TIME TIEMPO
			<b>73.12 km/h</b>	<b>03:30</b>

DISTANCIA • DISTANCE		DIRECCIÓN DIRECTION	INFORMACIÓN INFORMATION	DIST. REG. TO GO
TOTAL	PARC. • PART.			
154.81	1.52	  57	 \$48 pesos	101.11
159.28	4.47	  58	  	96.64
160.33	1.05	  59	 	95.59
163.15	2.82	  60	 GAS	92.77
168.18	5.03	  61		87.74
171.96	3.78	  62	 GAS	83.96
174.60	2.64	  63	 	81.32
183.55	8.95	  64	 Zona de restaurantes. Restaurant area.	72.37


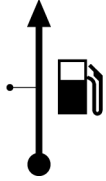

CH TC CHP PC	<b>207a</b>	SALIDA DE RECEPCIÓN TEHUACÁN	DIST.	<b>207</b>
	<b>207b</b>	ARCO DE META ALAMEDA CENTRAL CDMX	<b>255.92 km</b>	
TRAMO CRONOMETRADO / SPECIAL STAGE			PROM. • AVERAGE	TIME TIEMPO
			<b>73.12 km/h</b>	<b>03:30</b>


DISTANCIA • DISTANCE		DIRECCIÓN DIRECTION	INFORMACIÓN INFORMATION	DIST. REG. TO GO
TOTAL	PARC. • PART.			
188.19	4.64	 65	 km 6 4	67.73
195.78	7.59	 66		60.14
204.96	9.18	 67		50.96
214.12	9.16	 68		41.80
215.21	1.09	 69		40.71
218.49	3.28	 70		37.43
218.61	0.12	 71		37.31
220.35	1.74	 72		35.57

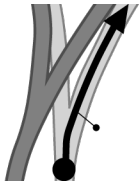

CH TC CHP PC	207a	SALIDA DE RECEPCIÓN TEHUACÁN	DIST.	207
	207b	ARCO DE META ALAMEDA CENTRAL CDMX	255.92 km	
TRAMO CRONOMETRADO / SPECIAL STAGE			PROM. • AVERAGE	TIME TIEMPO
			73.12 km/h	03:30


DISTANCIA • DISTANCE		DIRECCIÓN DIRECTION	INFORMACIÓN INFORMATION	DIST. REG. TO GO
TOTAL	PARC. • PART.			
228.50	8.15	  73		27.42

**Siguen varios kilómetros de obras carreteras. Podrían haber desviaciones creadas recientemente. Seguir de frente por carriles centrales a MEXICO.**  
*Several km of road works ahead. There could be ad hoc diversions.  
 Keep going straight using center lanes to "MEXICO".*

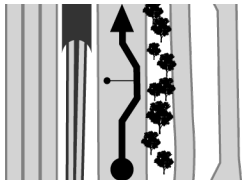

229.34	0.84	  74	 GAS	26.58
--------	------	--	--	-------

234.28	5.78	  75	 	21.64
--------	------	--	---	-------

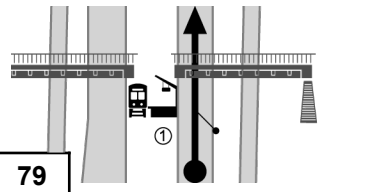

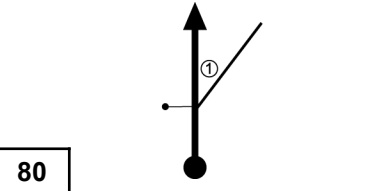

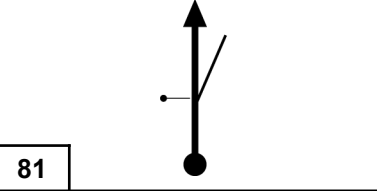
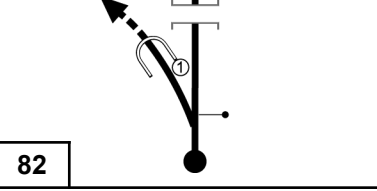

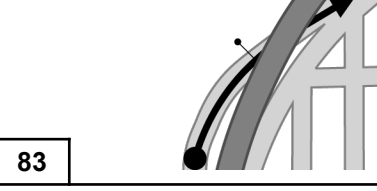
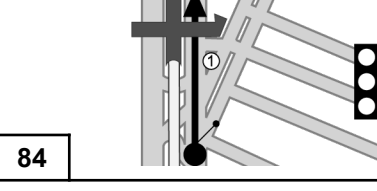

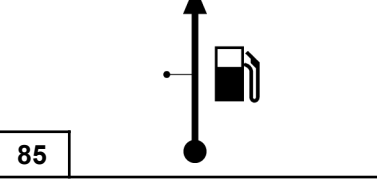

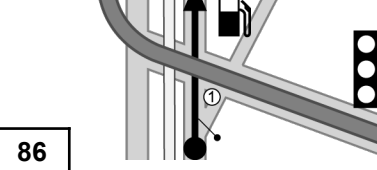

234.88	0.60	 76		21.04
--------	------	---	---	-------

235.60	0.72	 77		20.32
--------	------	---	--	-------

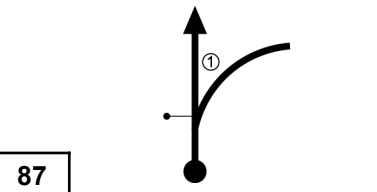

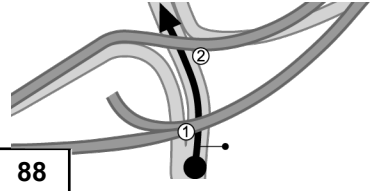

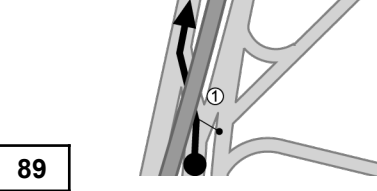

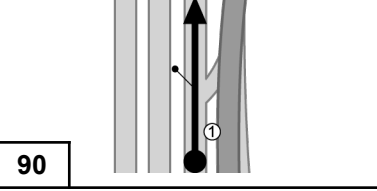

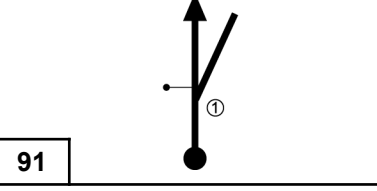
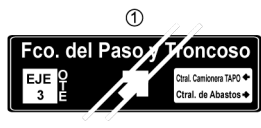
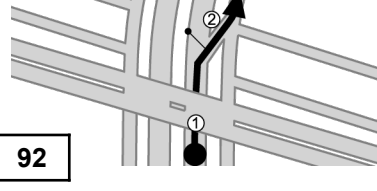

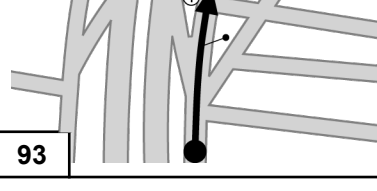

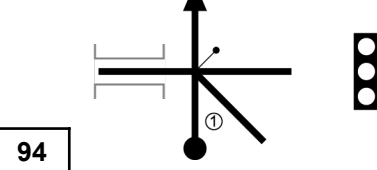

**Después de bajar del puente, estacionarse en la orilla derecha. El convoy esperará escolta policiaca para entrar a la ciudad.**  
*Upon descending from bridge, park on right hand side of the road.  
 The convoy will regroup and await police escort into the city.*

235.76	0.16	 78	Reagrupamiento, esperar escolta de policia y seguir instrucciones. <i>Regroup, wait for police escort and follow instructions.</i>	20.16 
--------	------	---	---	--

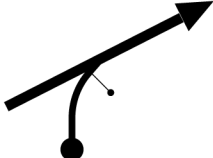

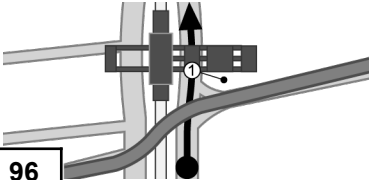



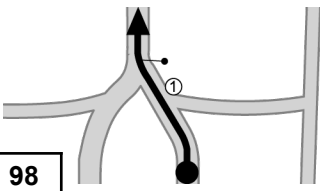
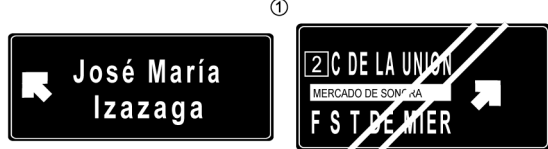
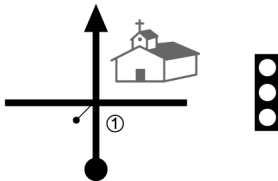

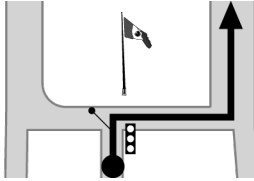
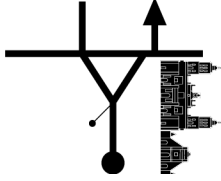
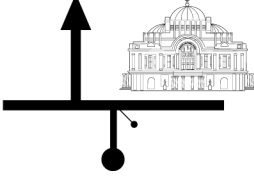
CH TC CHP PC	207a	SALIDA DE RECEPCIÓN TEHUACÁN	DIST.	207
	207b	ARCO DE META ALAMEDA CENTRAL CDMX	255.92 km	
TRAMO CRONOMETRADO / SPECIAL STAGE			PROM. • AVERAGE	TIME TIEMPO
			73.12 km/h	03:30

DISTANCIA • DISTANCE		DIRECCIÓN	INFORMACIÓN	DIST. REG.
TOTAL	PARC. • PART.	DIRECTION	INFORMATION	TO GO
235.94	0.18			19.98
237.76	1.82			18.16
239.63	1.87		Seguir por carriles centrales e ignorar salidas hasta siguiente instrucción. <i>Stay in center lanes and ignore all exits until next reference.</i>	16.29
244.75	5.12			11.17
245.22	0.47			10.70
245.43	0.21			10.49
245.64	0.21			10.28
246.35	0.71			9.57

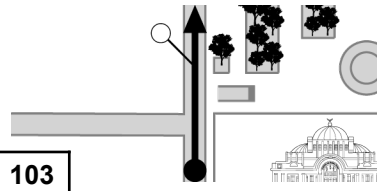
CH TC CHP PC	<b>207a</b>	SALIDA DE RECEPCIÓN TEHUACÁN	DIST.	<b>207</b>
	<b>207b</b>	ARCO DE META ALAMEDA CENTRAL CDMX	<b>255.92 km</b>	
TRAMO CRONOMETRADO / SPECIAL STAGE			PROM. • AVERAGE	TIME TIEMPO
			<b>73.12 km/h</b>	<b>03:30</b>

DISTANCIA • DISTANCE		DIRECCIÓN	INFORMACIÓN	DIST. REG.
TOTAL	PARC. • PART.	DIRECTION	INFORMATION	TO GO
246.99	0.64			8.93
247.08	0.09			8.84
247.35	0.27			8.57
247.51	0.16			8.41
248.68	1.17		 Seguir por carriles centrales e ignorar salidas hasta siguiente instrucción. <i>Stay in center lanes and ignore all exits until next reference.</i>	7.24
250.65	1.97			5.27
250.75	0.10			5.17
251.06	0.31			4.86

CH TC CHP PC	207a	SALIDA DE RECEPCIÓN TEHUACÁN	DIST.	207
	207b	ARCO DE META ALAMEDA CENTRAL CDMX	255.92 km	
TRAMO CRONOMETRADO / SPECIAL STAGE			PROM. • AVERAGE	TIME TIEMPO
			73.12 km/h	03:30

DISTANCIA • DISTANCE		DIRECCIÓN	INFORMACIÓN	DIST. REG.
TOTAL	PARC. • PART.	DIRECTION	INFORMATION	TO GO
251.37	0.31	 95		4.55
251.83	0.46	 96		4.09
253.20	1.37	 97		2.72
253.65	0.45	 98		2.27
253.85	0.20	 99		2.07
254.52	0.67	 100		1.40
254.92	0.40	 101		1.00
255.69	0.77	 102	¡Sentido contrario! No intentar durante reconocimiento. <i>Wrong way! Do not try during reconnaissance.</i>	0.23

CH TC CHP PC	<b>207a</b>	SALIDA DE RECEPCIÓN TEHUACÁN	DIST.	<b>207</b>
	<b>207b</b>	ARCO DE META ALAMEDA CENTRAL CDMX	<b>255.92 km</b>	
TRAMO CRONOMETRADO / SPECIAL STAGE			PROM. • AVERAGE	TIME TIEMPO
			<b>73.12 km/h</b>	<b>03:30</b>

DISTANCIA • DISTANCE		DIRECCIÓN	INFORMACIÓN	DIST. REG.				
TOTAL	PARC. • PART.	DIRECTION	INFORMATION	TO GO				
<b>255.92</b>	<b>0.23</b>	 103	 <b>Sobre Avenida Juárez frente a la Alameda Central.</b> <i>Along Juárez Ave. by Central Park.</i>  GPS <table border="1"> <tr><td>N</td><td>19.434450°</td></tr> <tr><td>W</td><td>-99.142350°</td></tr> </table>	N	19.434450°	W	-99.142350°	<b>0.00</b>
N	19.434450°							
W	-99.142350°							



**Día 3 / *Day 3***

**CDMX – Querétaro**



# ITINERARIO DEL DÍA

## ITINERARY FOR THE DAY



# La Carrera Panamericana 2024

## The Ultimate Road Race

**Día 3 (Dom. 13/10/2024) / Day 3 (Sun. 13/10/2024) - CDMX- QRO**

Control Control	Lugar / Location	Distancias / Distances			Tiempo Objetivo Target Time	Hora Primer Competidor 1st Car Due
		Velocidad Speed Sect.	Tránsito Liaison	Total Total		
CHP 300	Arco de Salida Edificio Calakmul, Santa Fé, CDMX					7:00
CH 301	Presa de Iturbide		39.09	39.09	0:55	7:55
<b>TC 301</b>	<b>Presa de Iturbide</b>	<b>12.14</b>				<b>7:58</b>
CH 302	Jiquipilco		8.73	20.87	0:20	8:18
<b>TC 302</b>	<b>Jiquipilco I</b>	<b>12.22</b>				<b>8:21</b>
CH 303	Centro Ceremonial Otomí		31.93	44.15	1:11	9:32
<b>TC 303</b>	<b>Centro Ceremonial Otomí</b>	<b>8.00</b>				<b>9:35</b>
CH 304	Jiquipilco		5.45	13.45	0:27	10:02
<b>TC 304</b>	<b>Jiquipilco II</b>	<b>12.22</b>				<b>10:05</b>
CH 305	El Sacacorchos		77.40	89.62	1:26	11:31
<b>TC 305</b>	<b>El Sacacorchos</b>	<b>4.88</b>				<b>11:34</b>
CHP 305a	Entrada a Servicio Temascalcingo		8.54	13.42	0:24	11:58
<b>Serv-C</b>	<b>Servicio en Temascalcingo</b>	<b>(49.46)</b>	<b>(171.14)</b>	<b>(220.60)</b>	<b>1:00</b>	
CH 305b	Salida de Servicio					12:58
CH 306	Caleras de Bernal		155.05	155.05	2:15	15:13
<b>TC 306</b>	<b>Caleras de Bernal</b>	<b>6.74</b>				<b>15:16</b>
CHP 306a	Arco de Meta Jardín Zenea, Qro.		67.77	74.51	1:22	16:38
<b>Totales del Día 3 / Day 3 Totals</b>		<b>56.20</b>	<b>393.96</b>	<b>450.16</b>		

Etapas / Stage 3

V2.2 LCP24

# MAPA DEL DÍA DAY MAP

**Día 3**  
**CDMX-Qro.**  
Day 3 CDMX-Qro.



Inico T.C. / S.S. Start



Final T.C. / S.S. Finish



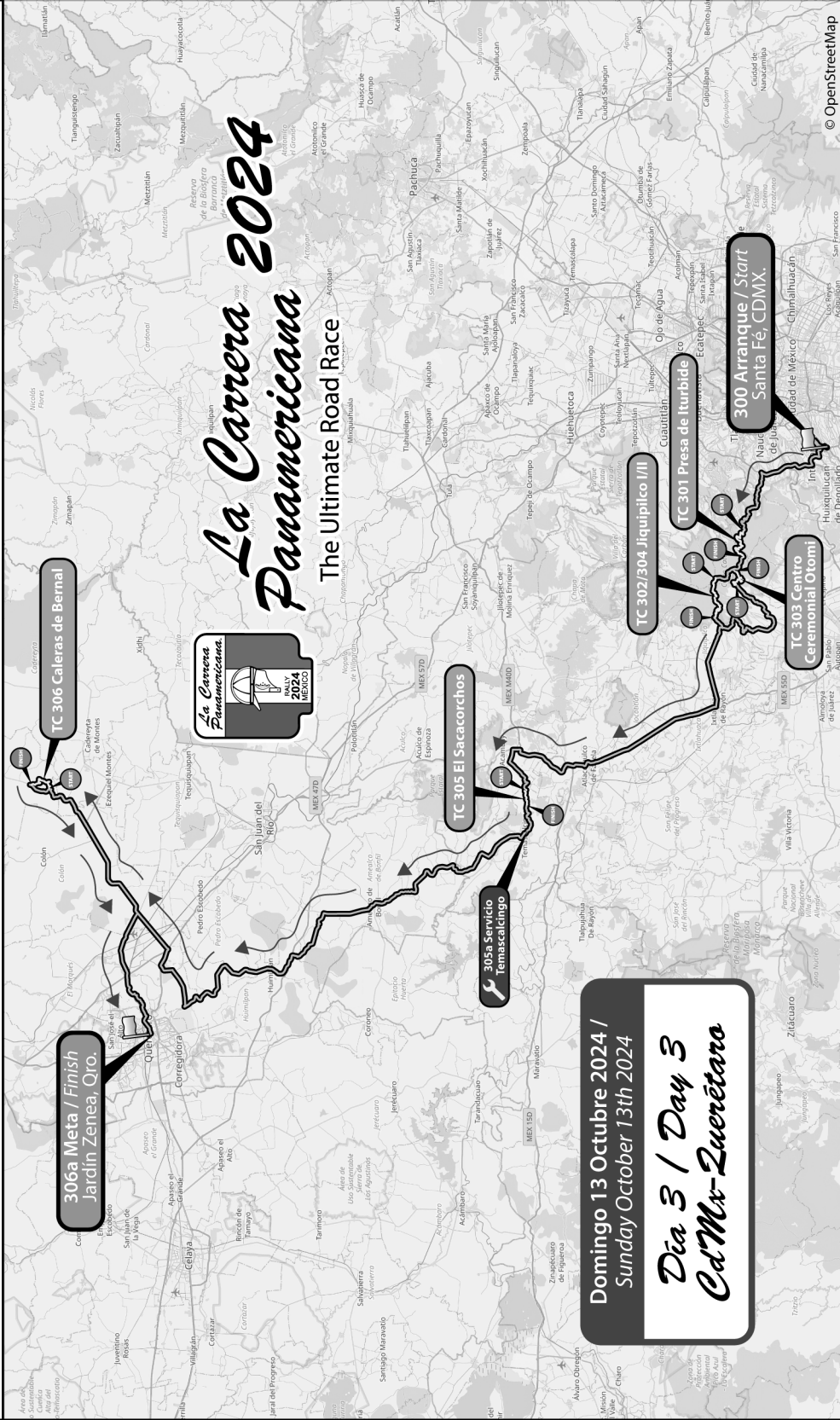
Ruta Competidores /  
Rally Route



Servicio Mecánico /  
Mechanic Service



La Carrera Panamericana 2024  
V 2.0



© OpenStreetMap



**México**

**ARCO DE SALIDA EDIFICIO  
CALAKMUL, SANTA FÉ, CDMX**

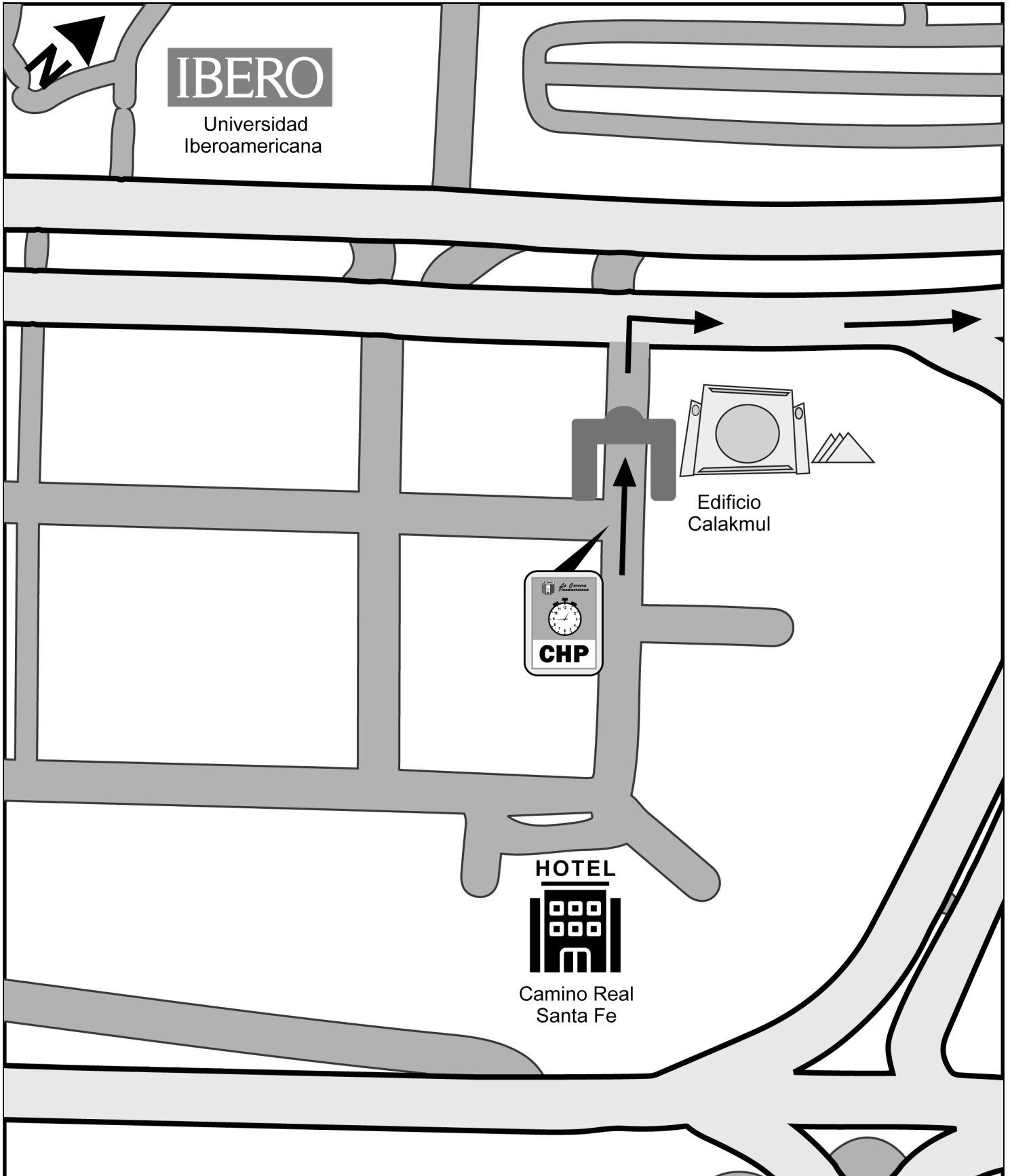
**CEREMONIA**

**CHP**

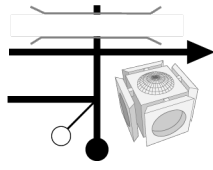




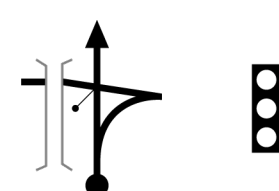
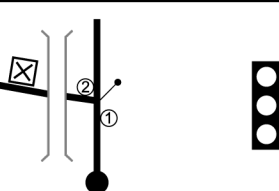



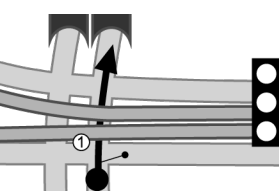

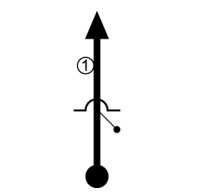


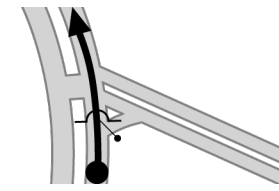
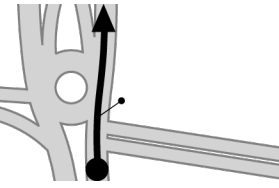
**300**

*CEREMONY*

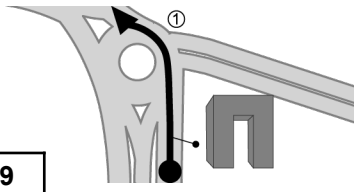

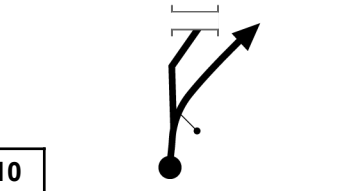
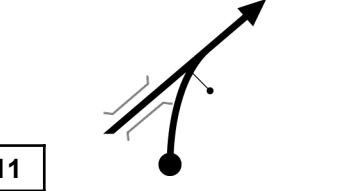
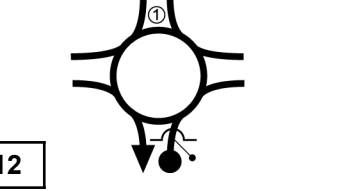

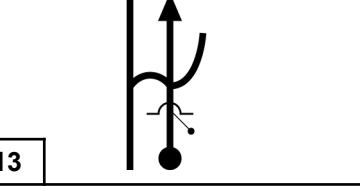
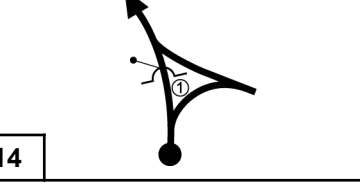

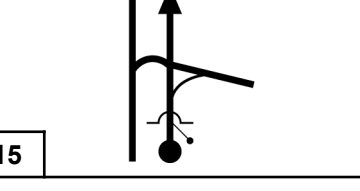
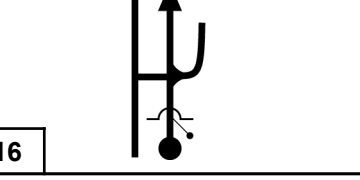
*PC*






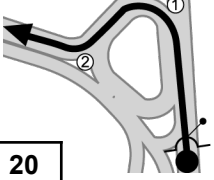

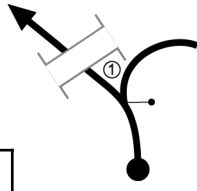
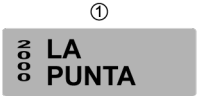

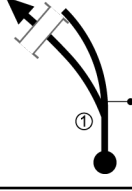

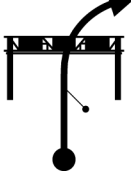

CHP PC CH TC	300	ARCO DE SALIDA EDIFICIO CALAKMUL, SANTA FÉ, CDMX	DIST.	300
	301	PRESA DE ITURBIDE	39.09 km	
TRAMO CRONOMETRADO / SPECIAL STAGE			PROM. • AVERAGE	TIME TIEMPO
			42.64 km/h	00:55

DISTANCIA • DISTANCE		DIRECCIÓN	INFORMACIÓN	DIST. REG.
TOTAL	PARC. • PART.	DIRECTION	INFORMATION	TO GO
0.00	0.00		 <p>Frente a entrada del Edificio Calakmul. Entrance to "Calakmul" Building.</p> <p>GPS N 19.368413° W -99.261997°</p>	39.09
0.14	0.14		 	38.95
0.33	0.19			38.76
0.60	0.27		  	38.49
0.87	0.27		<p>Entrada a túnel Into tunnel</p> 	38.22
1.54	0.67		  <p>4 Topes en próximos 800m. 4 Speedbumps in the next 800m.</p>	37.55
2.48	0.94			36.61
2.57	0.09			36.52



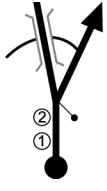




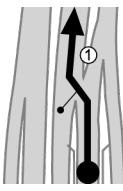



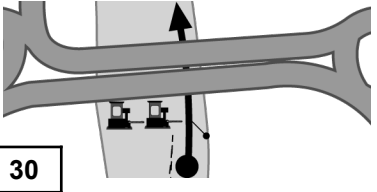



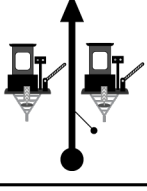
CHP PC CH TC	<b>300</b>	ARCO DE SALIDA EDIFICIO CALAKMUL, SANTA FÉ, CDMX	DIST.	<b>300</b>
	<b>301</b>	PRESA DE ITURBIDE	<b>39.09 km</b>	
TRAMO CRONOMETRADO / SPECIAL STAGE			PROM. • AVERAGE	TIME TIEMPO
			<b>42.64 km/h</b>	<b>00:55</b>

DISTANCIA • DISTANCE		DIRECCIÓN DIRECTION	INFORMACIÓN INFORMATION	DIST. REG. TO GO
TOTAL	PARC. • PART.			
2.90	0.33	 9		36.19
3.05	0.15	 10		36.04
3.15	0.10	 11		35.94
3.33	0.18	 12		35.76
3.47	0.14	 13		35.62
3.84	0.37	 14		35.25
4.06	0.22	 15		35.03
4.41	0.35	 16		34.68

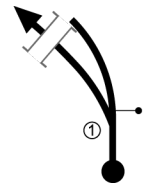


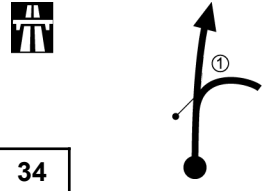


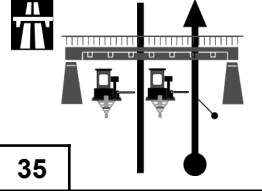
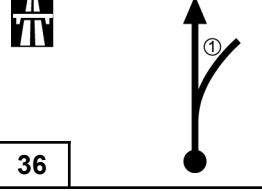


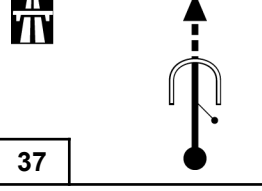
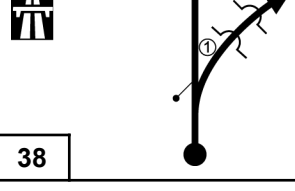


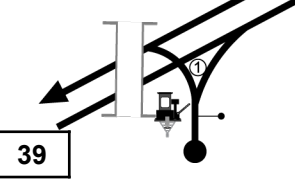



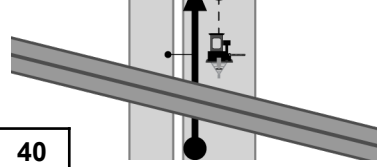

CHP PC CH TC	<b>300</b>	ARCO DE SALIDA EDIFICIO CALAKMUL, SANTA FÉ, CDMX	DIST.	<b>300</b>
	<b>301</b>	PRESA DE ITURBIDE	<b>39.09 km</b>	
TRAMO CRONOMETRADO / SPECIAL STAGE			PROM. • AVERAGE	TIME TIEMPO
			<b>42.64 km/h</b>	<b>00:55</b>

DISTANCIA • DISTANCE		DIRECCIÓN	INFORMACIÓN	DIST. REG.
TOTAL	PARC. • PART.	DIRECTION	INFORMATION	TO GO
5.14	0.73	 17		33.95
5.35	0.21	 18		33.74
5.59	0.24	 19		33.50
5.92	0.33	 20		33.17
6.46	0.54	 21		32.63
6.68	0.22	 22	3 Topes en próximos 400m. 3 Speedbumps in the next 400m.	32.41
7.29	0.61	 23		31.80
7.52	0.23	 24		31.57

CHP PC CH TC	<b>300</b>	ARCO DE SALIDA EDIFICIO CALAKMUL, SANTA FÉ, CDMX	DIST.	<b>300</b>
	<b>301</b>	PRESA DE ITURBIDE	<b>39.09 km</b>	
TRAMO CRONOMETRADO / SPECIAL STAGE			PROM. • AVERAGE	TIME TIEMPO
			<b>42.64 km/h</b>	<b>00:55</b>

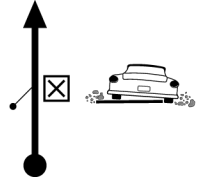






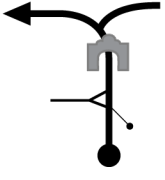
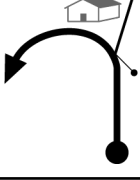

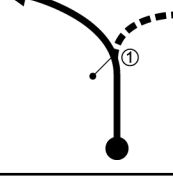

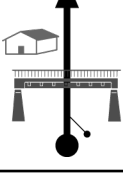


DISTANCIA • DISTANCE		DIRECCIÓN	INFORMACIÓN	DIST. REG.
TOTAL	PARC. • PART.	DIRECTION	INFORMATION	TO GO
8.62	1.10		 GAS	30.47
	25			
8.86	0.24		 	30.23
	26			
9.04	0.18		 Izquierda por arriba del puente. <i>Left onto bridge.</i>	30.05
	27			
9.46	0.42		 	29.63
	28			
10.23	0.77			28.86
	29			
10.72	0.49		Pasar caseta sin detenerse. <i>Pass by toll booth without stopping.</i>	28.37
	30			
10.85	0.13		 	28.24
	31			
10.95	0.10		Recoger ticket (en caso de no tener TAG). <i>Take ticket (in case you don't have an RFID TAG).</i>	28.14
	32			

CHP PC CH TC	300	ARCO DE SALIDA EDIFICIO CALAKMUL, SANTA FÉ, CDMX	DIST.	300
	301	PRESA DE ITURBIDE	39.09 km	
TRAMO CRONOMETRADO / SPECIAL STAGE			PROM. • AVERAGE	TIME TIEMPO
			42.64 km/h	00:55

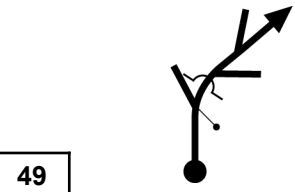
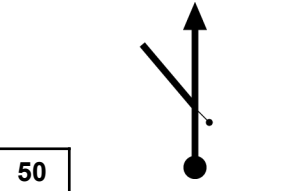
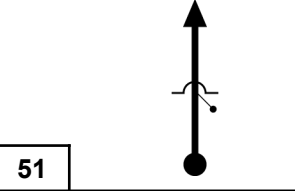
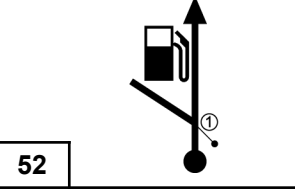

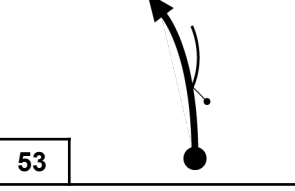
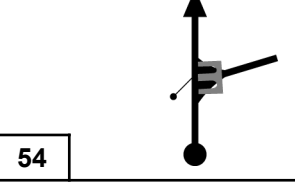
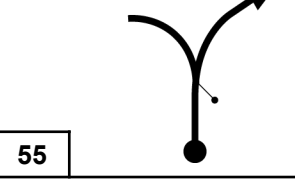
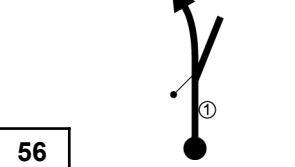


DISTANCIA • DISTANCE		DIRECCIÓN	INFORMACIÓN	DIST. REG.
TOTAL	PARC. • PART.	DIRECTION	INFORMATION	TO GO
12.52	1.57		 	26.57
	33			
13.40	0.88		 	25.69
	34			
15.27	1.87			23.82
	35			
15.92	0.65		 	23.17
	36			
19.62	3.70			19.47
	37			
21.77	2.15		 	17.32
	38			
22.01	0.24			17.08
	39		 	
22.12	0.11			16.97
	40		No pasar por caseta. Don't go through toll booth.	!!!



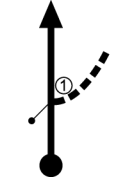


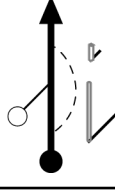





CHP PC CH TC	<b>300</b>	ARCO DE SALIDA EDIFICIO CALAKMUL, SANTA FÉ, CDMX	DIST.	<b>300</b>
	<b>301</b>	PRESA DE ITURBIDE	<b>39.09 km</b>	
TRAMO CRONOMETRADO / SPECIAL STAGE			PROM. • AVERAGE	TIME TIEMPO
			<b>42.64 km/h</b>	<b>00:55</b>

DISTANCIA • DISTANCE		DIRECCIÓN DIRECTION	INFORMACIÓN INFORMATION	DIST. REG. TO GO
TOTAL	PARC. • PART.			
22.30	0.18	 41	 CARNITAS EL PASO TEPA  Piso malo en los próximos 5 km. <i>Rough road for the next 5 km.</i>	16.79
23.74	1.44	 42		15.35
23.99	0.25	 43	 Escuela Primaria <i>Elementary School</i>	15.10
25.28	1.29	 44	BIENVENIDOS A JILOTZINGO	13.81
25.72	0.44	 45	 Escuela Preparatoria <i>high School</i>	13.37
26.47	0.75	 46		12.62
26.93	0.46	 47	 Escuela Secundaria <i>School</i>	12.16
27.33	0.40	 48		11.76

CHP PC CH TC	300	ARCO DE SALIDA EDIFICIO CALAKMUL, SANTA FÉ, CDMX	DIST.	300
	301	PRESA DE ITURBIDE	39.09 km	
TRAMO CRONOMETRADO / SPECIAL STAGE			PROM. • AVERAGE	TIME TIEMPO
			42.64 km/h	00:55

DISTANCIA • DISTANCE		DIRECCIÓN DIRECTION	INFORMACIÓN INFORMATION	DIST. REG. TO GO
TOTAL	PARC. • PART.			
28.61	1.28			10.48
29.59	0.98			9.50
30.07	0.48			9.02
30.52	0.45		 <div style="display: flex; flex-direction: column; align-items: center;"> <div style="text-align: center;">①</div> <div style="border: 1px solid black; padding: 5px; text-align: center;">LAS MANZANAS ←</div> <div style="border: 1px solid black; padding: 5px; text-align: center;">SAN JOSE ←</div> </div>	8.57
32.15	1.63			6.94
33.38	1.23			5.71
34.69	1.31			4.40
36.35	1.66		<div style="text-align: center;">①</div> <div style="border: 1px solid black; padding: 5px; text-align: center;">  ↑ IXTLAHUACA  VILLA N ROMERO →  </div>	2.74

CHP PC CH TC	<b>300</b>	ARCO DE SALIDA EDIFICIO CALAKMUL, SANTA FÉ, CDMX	DIST.	<b>300</b>
	<b>301</b>	PRESA DE ITURBIDE	<b>39.09 km</b>	
TRAMO CRONOMETRADO / SPECIAL STAGE			PROM. • AVERAGE	TIME TIEMPO
			<b>42.64 km/h</b>	<b>00:55</b>

DISTANCIA • DISTANCE		DIRECCIÓN DIRECTION	INFORMACIÓN INFORMATION	DIST. REG. TO GO
TOTAL	PARC. • PART.			
38.97	2.62		 <p>Claro pequeño LD, entre poste de madera y columna de concreto a medio construir. Small clearing right side, between wooden pole and half-constructed concrete column.</p> <p><b>4G</b>  N 19.519739° W -99.421433°</p>	0.12
39.09	0.12		 <p><b>CH</b></p>	0.00
39.23	0.14		 <p><b>A</b></p> <p>Entrada a cabañas LD. Entrance to cabins on the right.</p> <p> (Cascos y cinturones) (Helmets and seatbelts)</p> <p><b>GPS</b>  N 19.520660° W -99.422089°</p>	

**PRESA DE ITURBIDE**

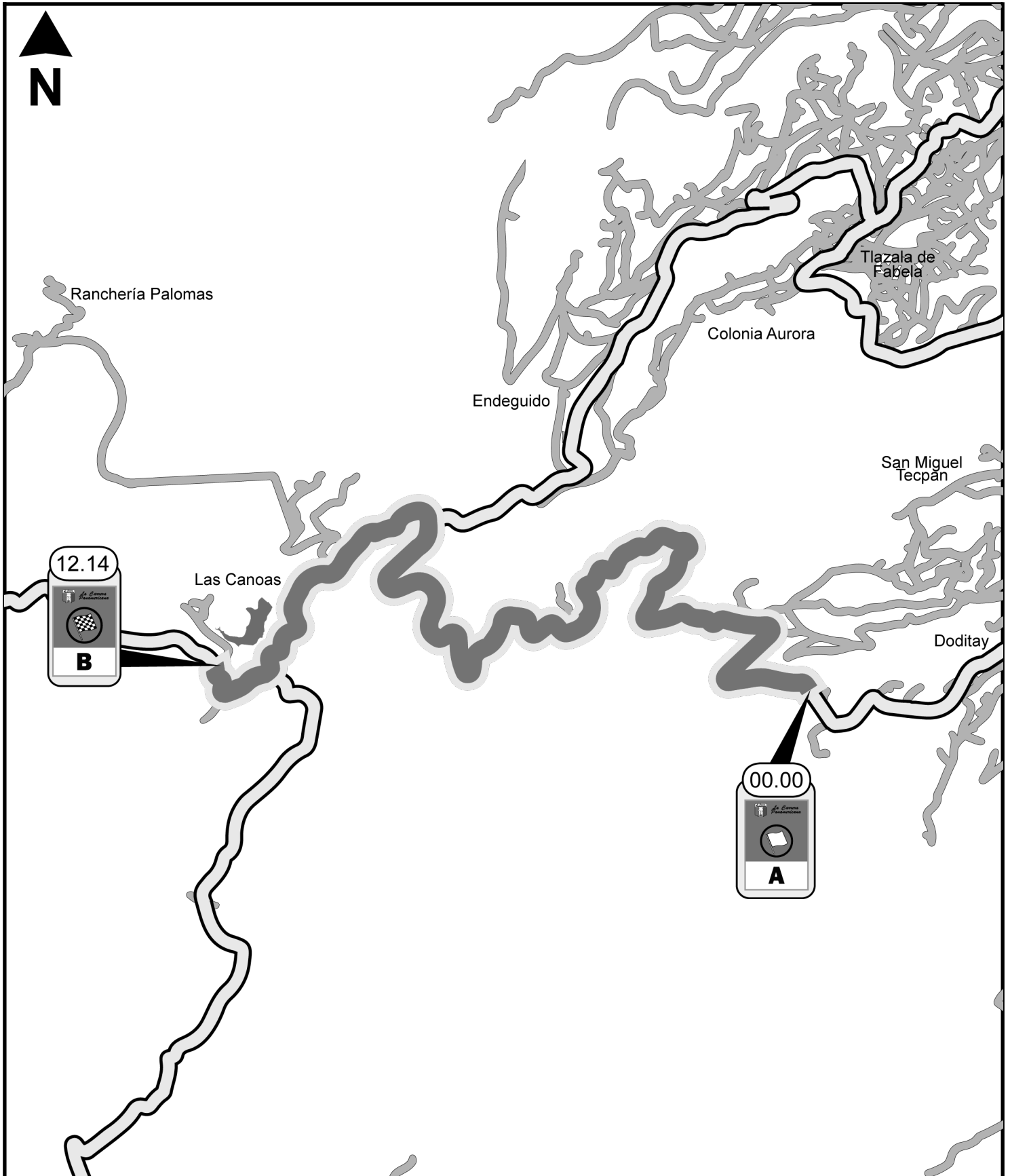
**TRAMO CRONOMETRADO**

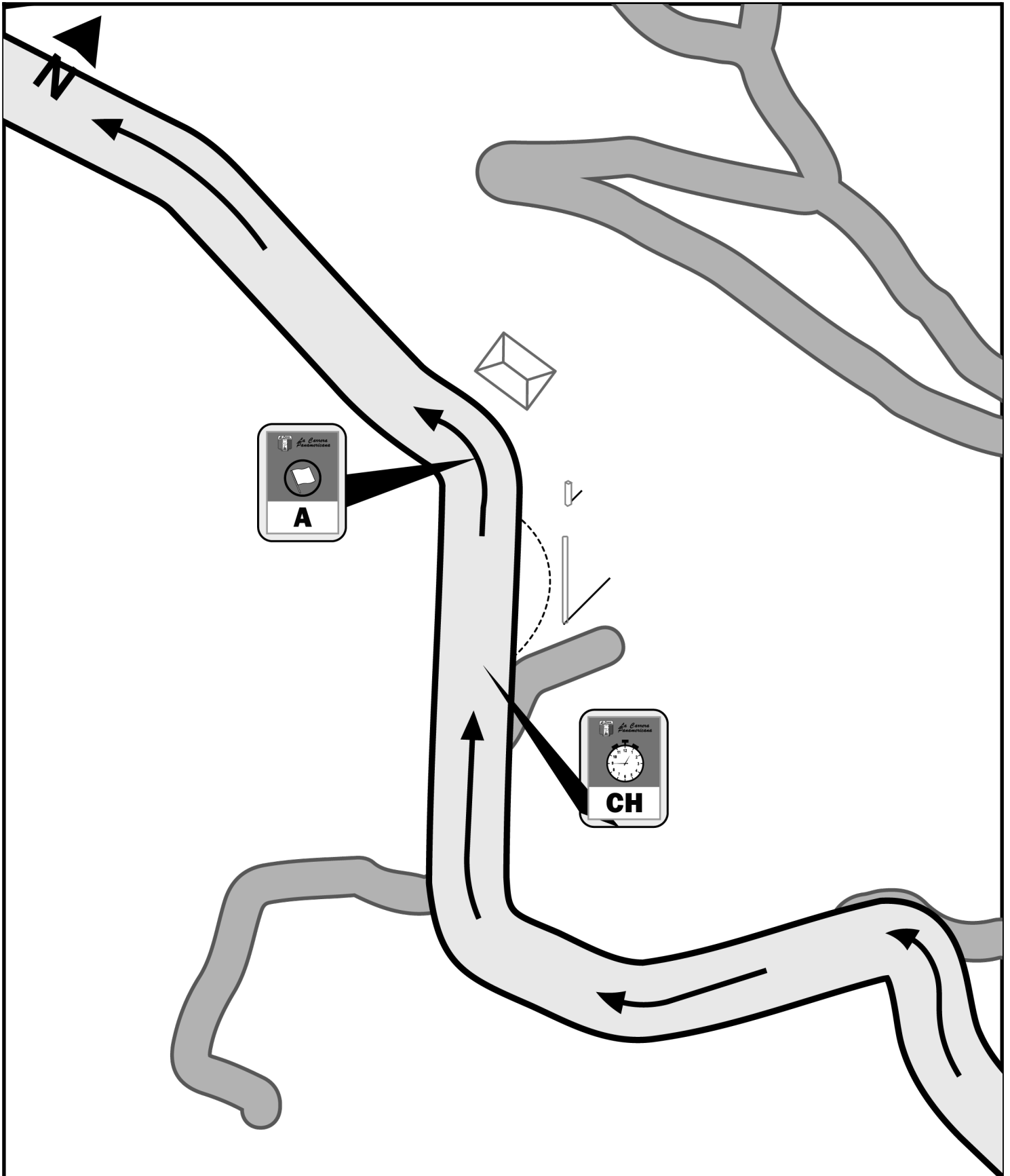
**TC**

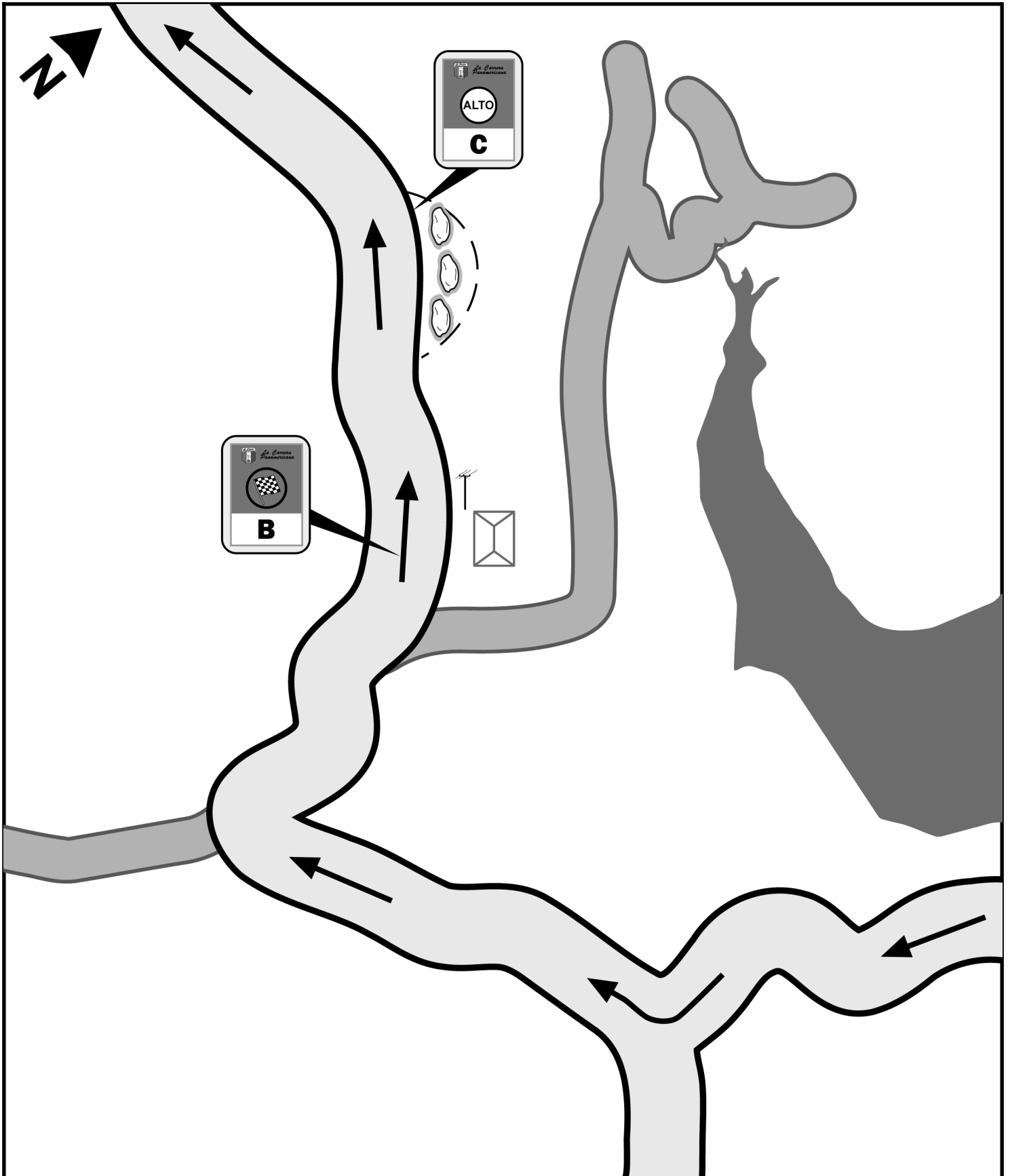
**301**

*SPECIAL STAGE*

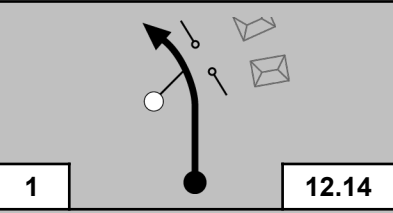

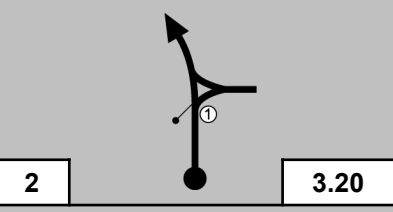

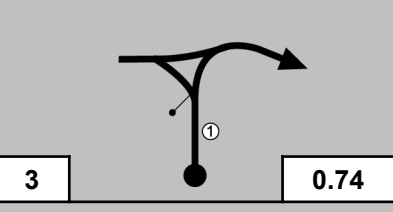

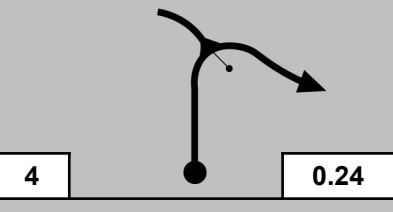
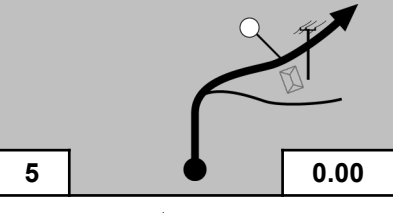

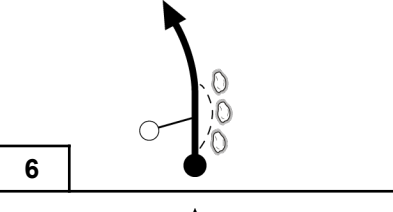

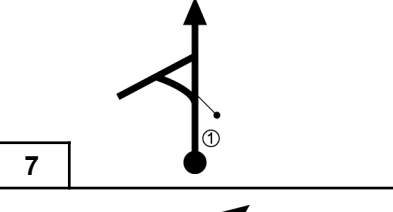

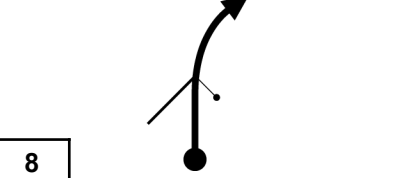
**SS**



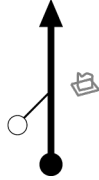


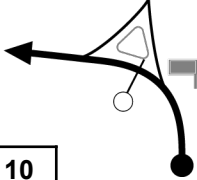







TC SS CH TC	301	PRESA DE ITURBIDE	DIST.	301	
	302	JIQUIPILCO	20.87 km		
TRAMO CRONOMETRADO / SPECIAL STAGE			PROM. • AVERAGE	TIME TIEMPO	
301	PRESA DE ITURBIDE		12.14 km	62.61 km/h	00:20

DISTANCIA • DISTANCE		DIRECCIÓN DIRECTION	INFORMACIÓN INFORMATION	DIST. REG. TO GO
TOTAL	PARC. • PART.			
0.00	0.00		 <p><b>Entrada a cabañas LD.</b> <i>Entrance to cabins on the right.</i></p> <p>(Casco y cinturones) <i>(Helmets and seatbelts)</i></p> <p>GPS N 19.520660° W -99.422089°</p>	20.87
8.94	8.94			11.93
11.40	2.46			9.47
11.90	0.50			8.97
12.14	0.24		 <p><b>Asador/puesto pequeño después de curva derecha.</b> <i>Small stand after right corner.</i></p> <p>GPS N 19.522116° W -99.472722°</p>	8.73
12.50	0.36		 <p><b>Claro LD con piedras.</b> <i>Clearing right side with rocks.</i></p> <p>GPS N 19.524160° W -99.475159°</p>	8.37
15.97	3.47			4.90
19.58	3.61			1.29

TC SS CH TC	301	PRESA DE ITURBIDE	DIST.	301	
	302	JIQUIPILCO	20.87 km		
TRAMO CRONOMETRADO / SPECIAL STAGE			PROM. • AVERAGE	TIME TIEMPO	
301	PRESA DE ITURBIDE		12.14 km	62.61 km/h	00:20

DISTANCIA • DISTANCE		DIRECCIÓN DIRECTION	INFORMACIÓN INFORMATION	DIST. REG. TO GO				
TOTAL	PARC. • PART.							
20.87	1.29	 9	 <p><b>CH</b></p> <p>Base metálica rota LD. <i>Broken metal base on right side.</i></p>  <table border="1"> <tr><td>N</td><td>19.569350°</td></tr> <tr><td>W</td><td>-99.511940°</td></tr> </table>	N	19.569350°	W	-99.511940°	0.00
N	19.569350°							
W	-99.511940°							
20.98	0.11	 10	 <p><b>A</b></p> <p>Esquina de isla triangular. <i>Cornor of triangular island.</i></p>  <p>(Cascos y cinturones) <i>(Helmets and seatbelts)</i></p>  <table border="1"> <tr><td>N</td><td>19.570180°</td></tr> <tr><td>W</td><td>-99.512298°</td></tr> </table>	N	19.570180°	W	-99.512298°	
N	19.570180°							
W	-99.512298°							



Parque Nacional  
Cumbres Sierra Nevada

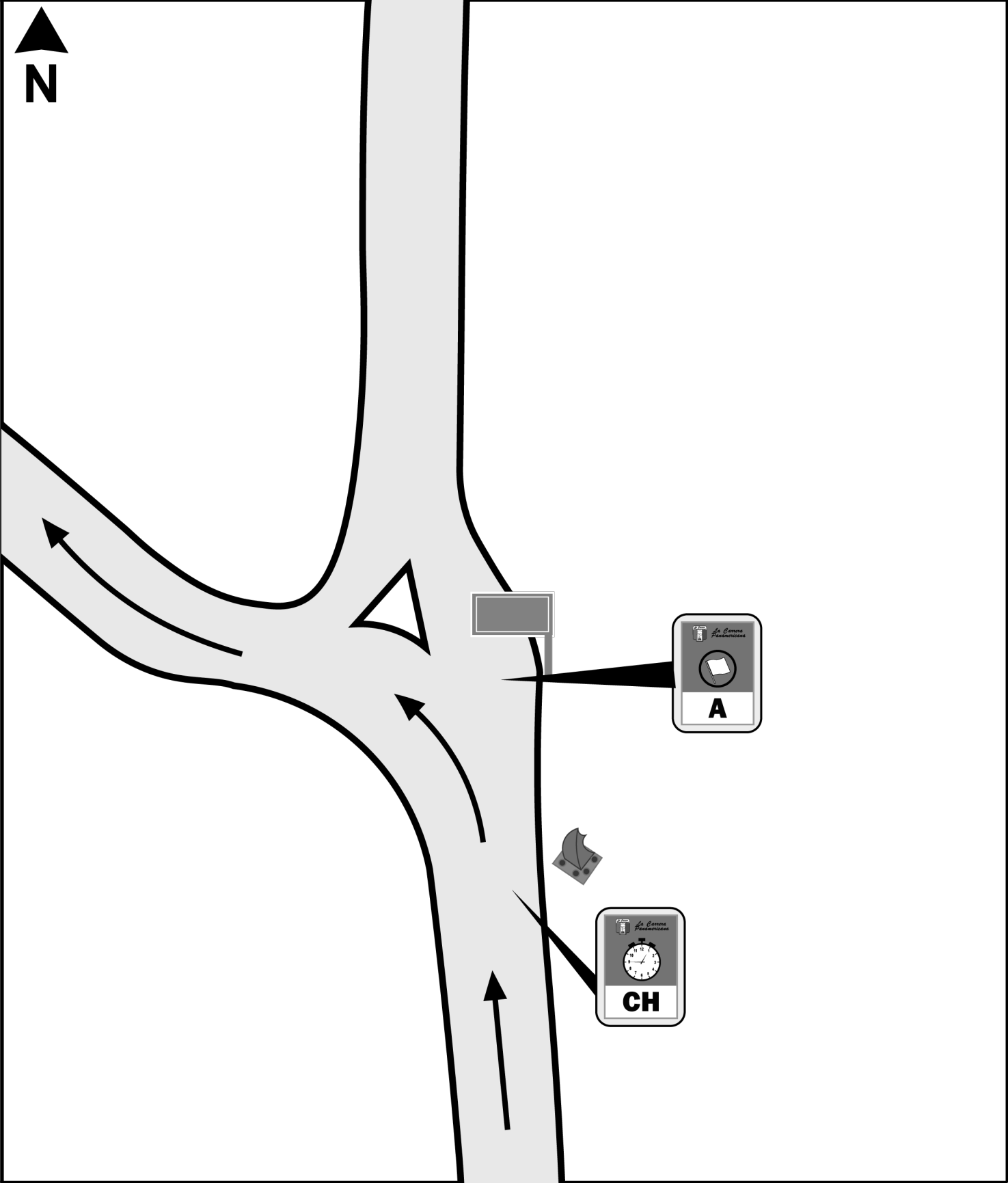


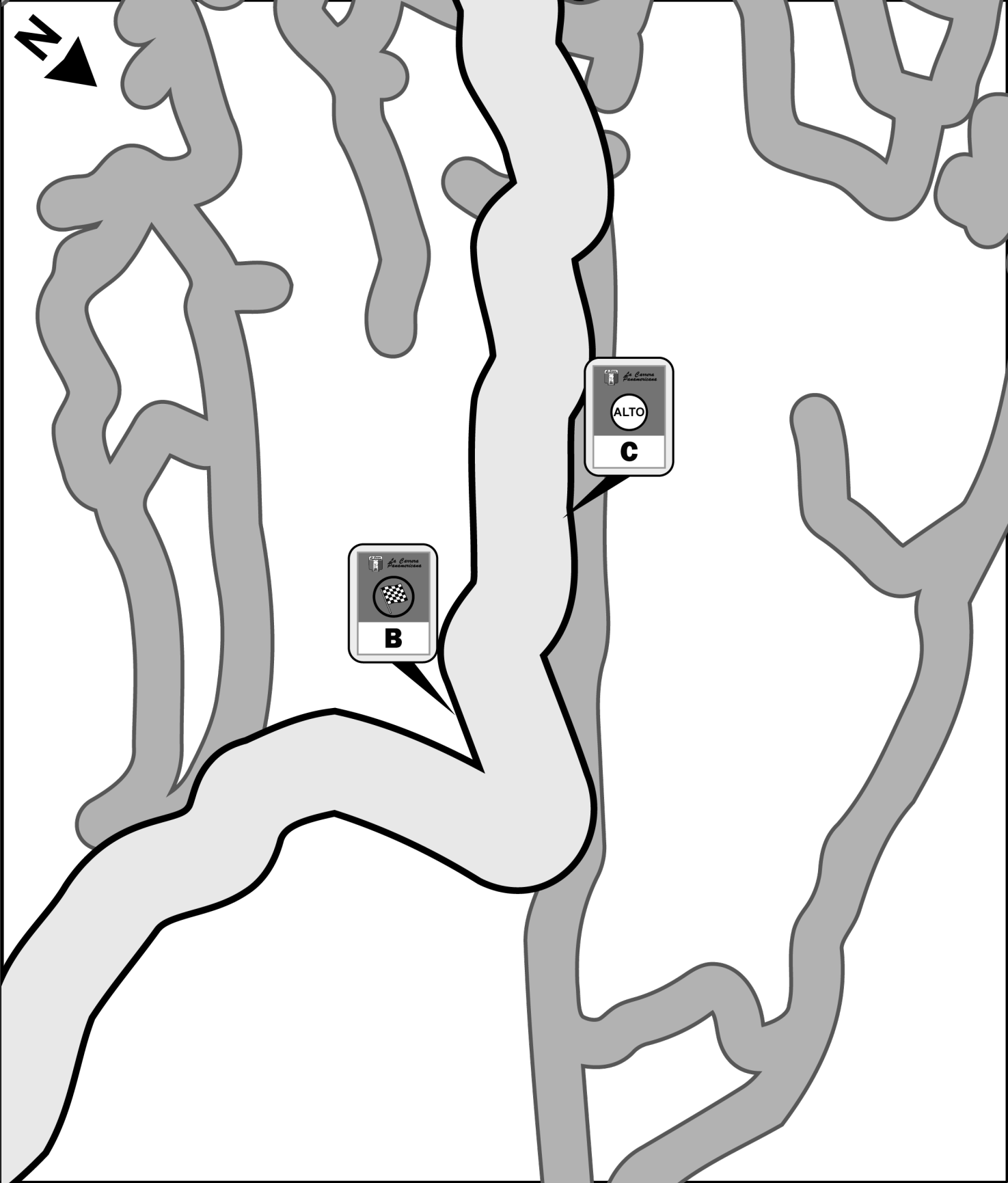
Jiquipilco

Manzana Sexta

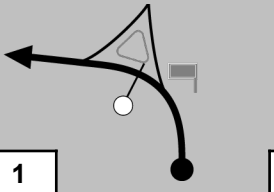



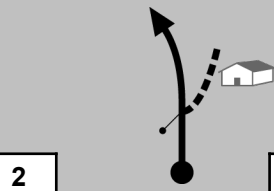
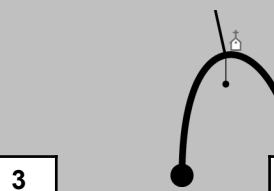
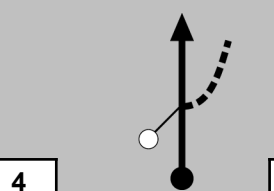


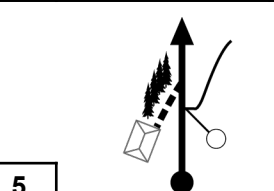


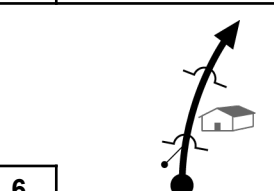

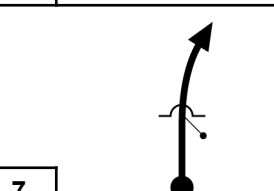
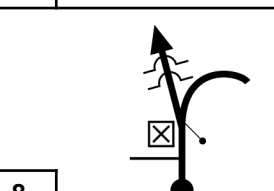


Enthavi

Colonia Centro  
Ceremonial Otomí

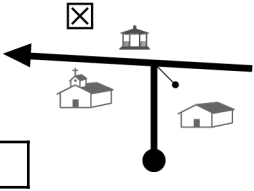


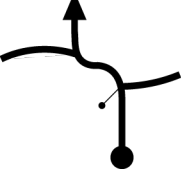
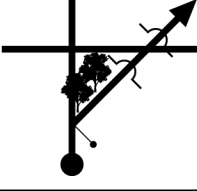



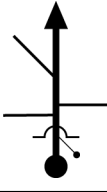
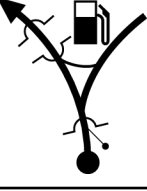

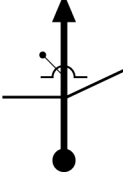




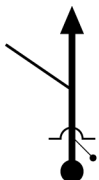
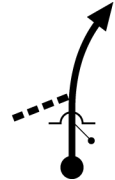
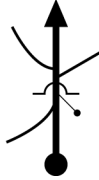
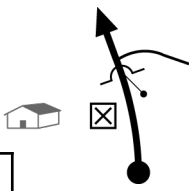


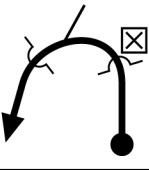



TC SS CH TC	302	JIQUIPILCO	DIST.	302	
	303	CENTRO CEREMONIAL OTOMÍ	44.15 km		
TRAMO CRONOMETRADO / SPECIAL STAGE			PROM. • AVERAGE	TIME TIEMPO	
302	JIQUIPILCO I		12.22 km	37.31 km/h	01:11

DISTANCIA • DISTANCE		DIRECCIÓN	INFORMACIÓN	DIST. REG.
TOTAL	PARC. • PART.	DIRECTION	INFORMATION	TO GO
0.00	0.00	 1 12.22	 <b>A</b>  (Cascos y cinturones) (Helmets and seatbelts)  IXTLAHUACAN VILLA DEL CARBON	44.15
7.33	7.33	 2 4.89		36.82
7.55	0.22	 3 4.67		36.60
12.22	4.67	 4 0.00	 <b>B</b> 	31.93
12.54	0.32	 5	 <b>C</b> 4G 	31.61
13.46	0.92	 6	 Escuela Primaria Elementary School	30.69
14.61	1.15	 7		29.54
14.81	0.20	 8	 TORTILLERIA "SANTO TORIBIO"	29.34 

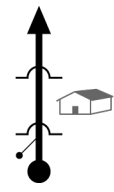
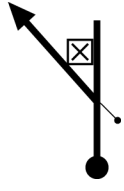





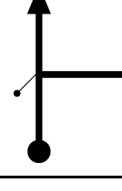
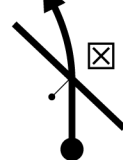
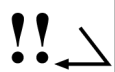
TC SS CH TC	302	JUIQUIPILCO	DIST.	302	
	303	CENTRO CEREMONIAL OTOMÍ	44.15 km		
TRAMO CRONOMETRADO / SPECIAL STAGE			PROM. • AVERAGE	TIME TIEMPO	
302	JUIQUIPILCO I		12.22 km	37.31 km/h	01:11

DISTANCIA • DISTANCE		DIRECCIÓN	INFORMACIÓN	DIST. REG.
TOTAL	PARC. • PART.	DIRECTION	INFORMATION	TO GO
14.97	0.16	 9	 <b>Palacio Municipal de Juiquipilco.</b> Juiquipilco Town Hall.  <b>Jardín de niños.</b> Kindergarten.	29.18
15.04	0.07	 10		29.11
15.29	0.25	 11		28.86
15.58	0.29	 12	 <b>Escuela Primaria</b> Elementary School	28.57
15.70	0.12	 13		28.45
15.94	0.24	 14		28.21
16.20	0.26	 15	 <b>GAS</b>	27.95
16.62	0.42	 16	<b>9 Topes en próximos 2 km.</b> 9 Speedbumps in the next 2 km.	27.53

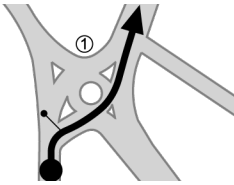
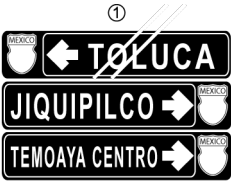
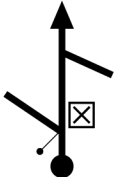





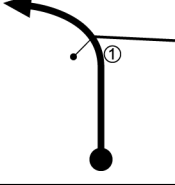

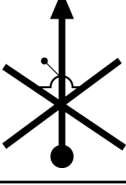

TC SS CH TC	302	JIQUIPILCO	DIST.		302
	303	CENTRO CEREMONIAL OTOMÍ	44.15 km		
TRAMO CRONOMETRADO / SPECIAL STAGE			PROM. • AVERAGE	TIME TIEMPO	01:11
302	JIQUIPILCO I		12.22 km	37.31 km/h	

DISTANCIA • DISTANCE		DIRECCIÓN DIRECTION	INFORMACIÓN INFORMATION	DIST. REG. TO GO
TOTAL	PARC. • PART.			
19.23	2.61	 17		24.92
19.77	0.54	 18		24.38
19.87	0.10	 19	5 Topes en próximos 1.2 km. 5 Speedbumps in the next 1.2 km.	24.28
21.04	1.17	 20	 Escuela Primaria Elementary School  <input checked="" type="checkbox"/> POLICIA MUNICIPAL	23.11
22.80	1.76	 21		21.35
24.08	1.28	 22	<input checked="" type="checkbox"/> MINI SUPER	20.07
25.60	1.52	 23	 Piso malo Rough road.	18.55
26.18	0.58	 24		17.97

TC SS CH TC	302	JIQUIPILCO	DIST.	302	
	303	CENTRO CEREMONIAL OTOMÍ	44.15 km		
TRAMO CRONOMETRADO / SPECIAL STAGE			PROM. • AVERAGE	TIME TIEMPO	
302	JIQUIPILCO I		12.22 km	37.31 km/h	01:11


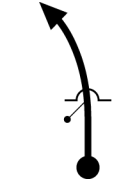


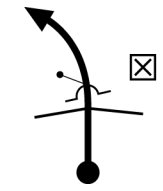

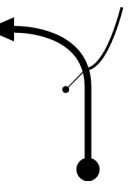

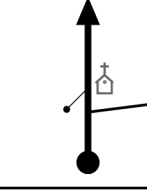
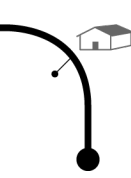

DISTANCIA • DISTANCE		DIRECCIÓN	INFORMACIÓN	DIST. REG.
TOTAL	PARC. • PART.	DIRECTION	INFORMATION	TO GO
26.86	0.68		10 Topes y 3 escuelas en próximos 2.5 km. 10 Speedbumps and 3 schools in the next 2.5 km.	17.29
		25		
29.54	2.68		<input checked="" type="checkbox"/> AUTO-CLAMATOS Y MICHELADAS "LA CURVA"	14.61
		26		
29.95	0.41			14.20
		27		
30.56	0.61			13.59
		28		
30.73	0.17		 Hospital municipal	13.42
		29		
31.15	0.42			13.00
		30		
31.71	0.56			12.44
		31		
31.97	0.26		<input checked="" type="checkbox"/> CHEDRAUI	12.18
		32		

TC SS CH TC	302	JIQUIPILCO	DIST.	302	
	303	CENTRO CEREMONIAL OTOMÍ	44.15 km		
TRAMO CRONOMETRADO / SPECIAL STAGE			PROM. • AVERAGE	TIME TIEMPO	
302	JIQUIPILCO I		12.22 km	37.31 km/h	01:11

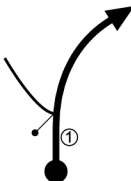


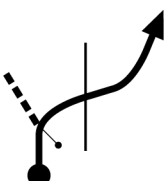

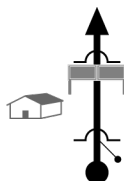


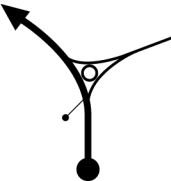
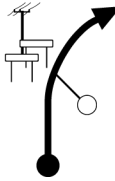








DISTANCIA • DISTANCE		DIRECCIÓN	INFORMACIÓN	DIST. REG.
TOTAL	PARC. • PART.	DIRECCION	INFORMATION	TO GO
32.06	0.09	 33		12.09
32.27	0.21	 34		11.88
32.47	0.20	 35		11.68
32.72	0.25	 36	<p>8 Topes y 2 escuelas en próximos 2.7 km. 8 Speedbumps and 2 schools in the next 2.7 km.</p>  <p>Piso malo próximos 7 km. Rough road in the next 7 km.</p>	11.43
34.40	1.68	 37		9.75
35.73	1.33	 38		8.42
36.43	0.70	 39		7.72
36.78	0.35	 40		7.37

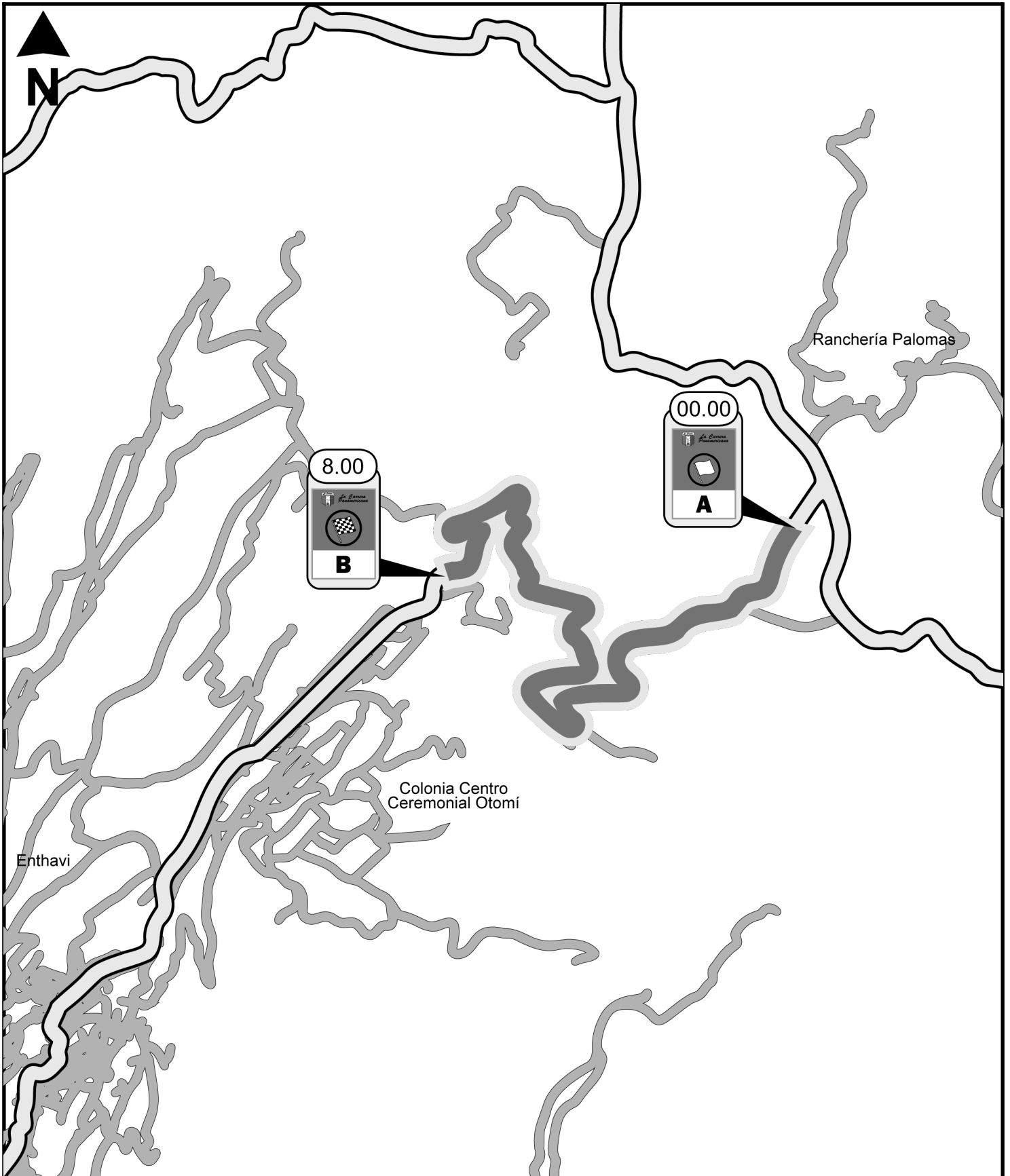


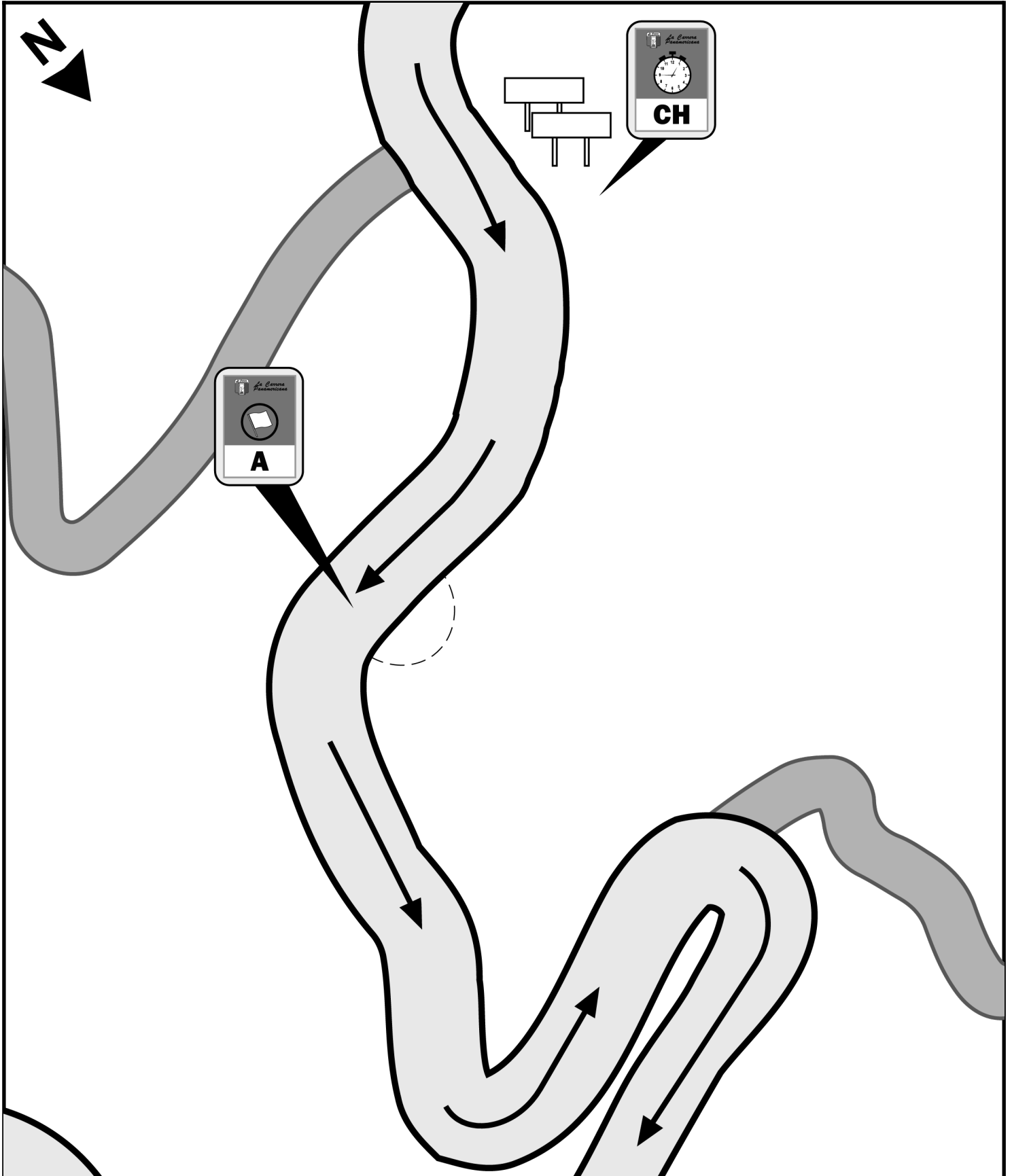
TC SS CH TC	302	JIQUIPILCO	DIST.	302	
	303	CENTRO CEREMONIAL OTOMÍ	44.15 km		
TRAMO CRONOMETRADO / SPECIAL STAGE			PROM. • AVERAGE	TIME TIEMPO	
302	JIQUIPILCO I		12.22 km	37.31 km/h	01:11

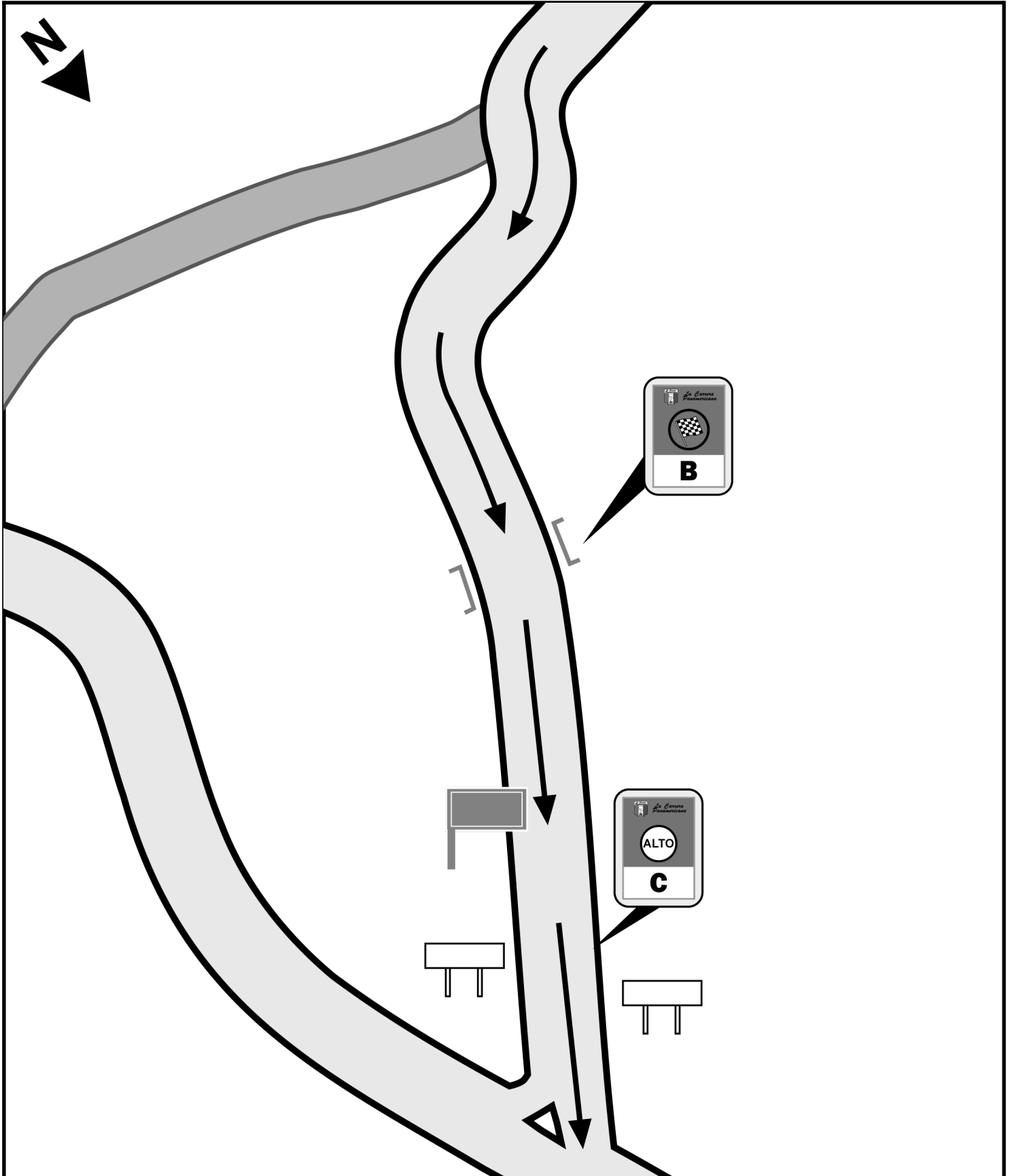
DISTANCIA • DISTANCE		DIRECCIÓN DIRECTION	INFORMACIÓN INFORMATION	DIST. REG. TO GO
TOTAL	PARC. • PART.			
37.09	0.31	41 		7.06
37.47	0.38	42 	4 Topes en próximos 500m. 4 Speedbumps in the next 500m.	6.68
37.95	0.48	43 	 Escuela Primaria y 2 topes. Elementary School and 2 speedbumps.	6.20
38.23	0.28	44 	 <b>POLLOS A LA LEÑA "RUBI"</b>	5.92
38.43	0.20	45 		5.72
38.61	0.18	46 		5.54
39.20	0.59	47 		4.95
39.97	0.77	48 	 Escuela Preparatoria High School	4.18

TC SS CH TC	302	JIQUIPILCO	DIST.	302	
	303	CENTRO CEREMONIAL OTOMÍ	44.15 km		
TRAMO CRONOMETRADO / SPECIAL STAGE			PROM. • AVERAGE	TIME TIEMPO	
302	JIQUIPILCO I		12.22 km	37.31 km/h	01:11

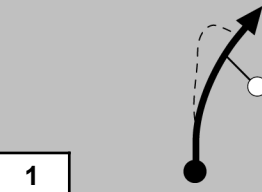

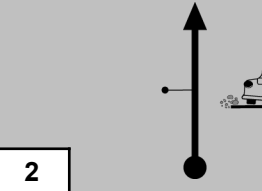

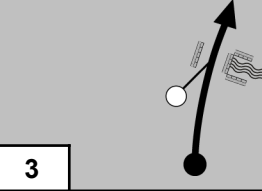

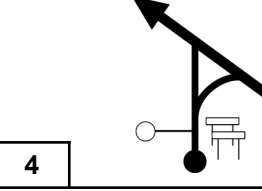

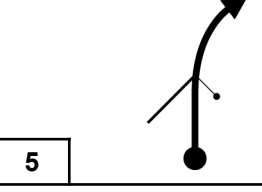
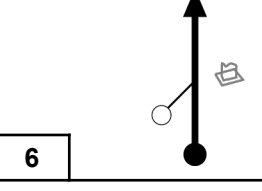

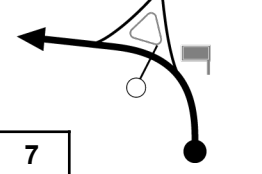

DISTANCIA • DISTANCE		DIRECCIÓN DIRECTION	INFORMACIÓN INFORMATION	DIST. REG. TO GO
TOTAL	PARC. • PART.			
40.53	0.56			3.62
	49			
41.23	0.70			2.92
	50			
41.83	0.60		 Piso malo intermitente próximos 2 km. <i>intermittent rough road in the next 2 km.</i>	2.32
	51			
42.48	0.65		  Escuela Primaria Elementary School	1.67
	52			
44.02	1.54			0.13
	53			
44.15	0.13		 Dos letreros blancos y poste eléctrico LI. <i>Two white signs and a utility post left side.</i>	0.00
	54		 	
44.32	0.17		 Claro LI. <i>Clearing left side.</i>	
	55		  (Cascos y cinturones) <i>(Helmets and seatbelts)</i> 	



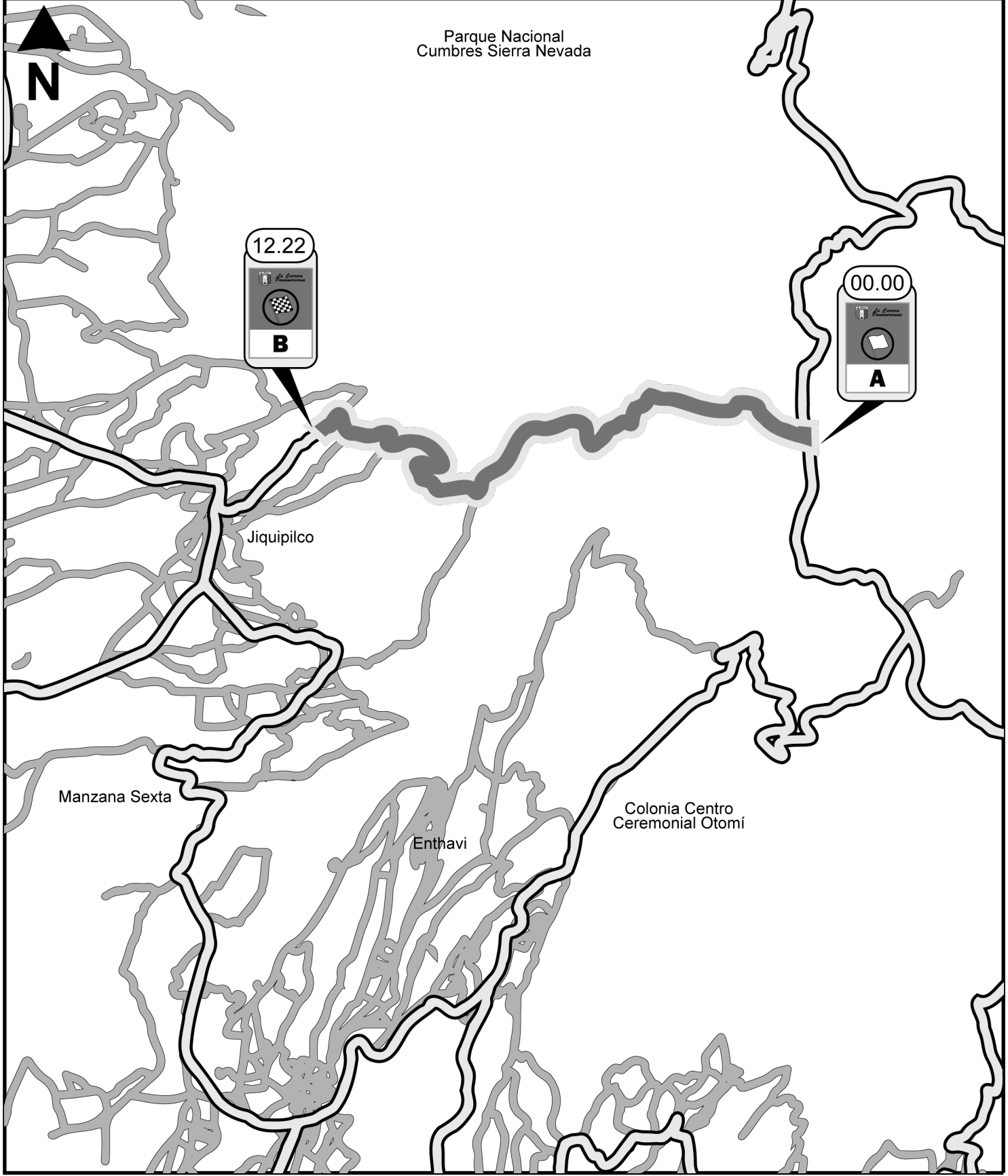


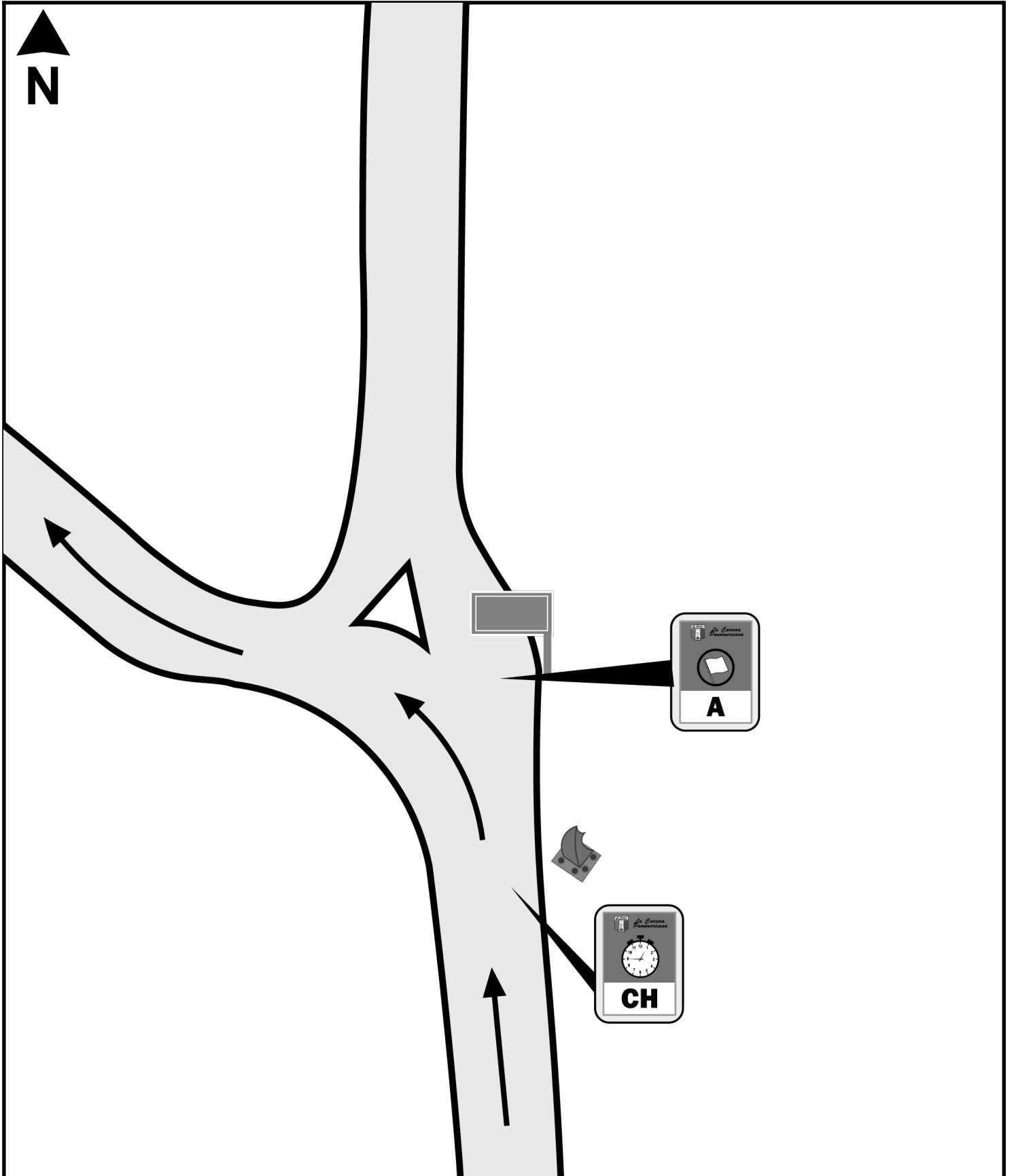


TC SS CH TC	303	CENTRO CEREMONIAL OTOMÍ	DIST.	303	
	304	JIQUIPILCO	13.45 km		
TRAMO CRONOMETRADO / SPECIAL STAGE			PROM. • AVERAGE	TIME	
303	CENTRO CEREMONIAL OTOMÍ		8.00 km	29.89 km/h	00:27

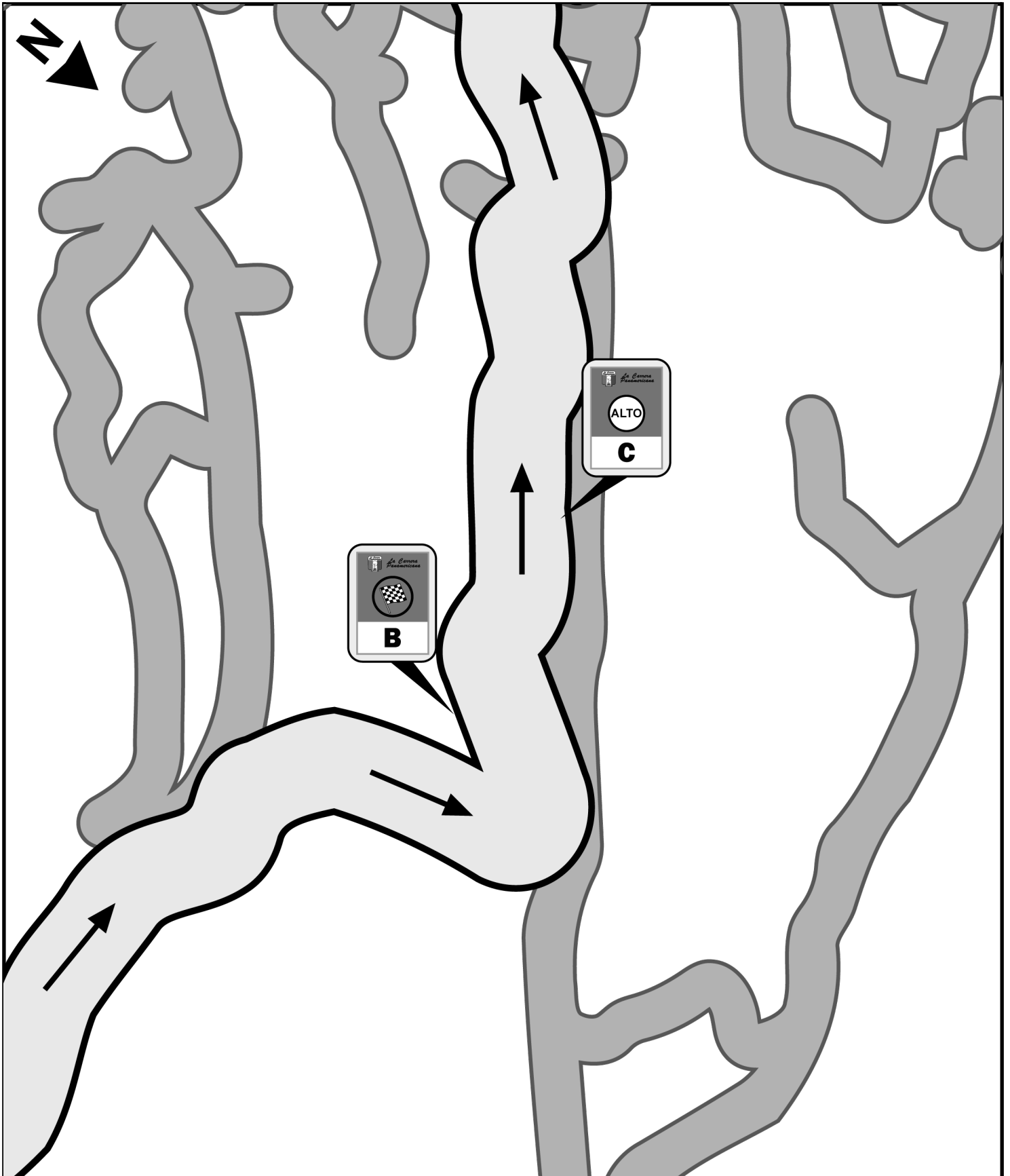
DISTANCIA • DISTANCE		DIRECCIÓN DIRECTION	INFORMACIÓN INFORMATION	DIST. REG. TO GO
TOTAL	PARC. • PART.			
0.00	0.00		 <p><b>Claro LI.</b> <i>Clearing left side.</i></p> <p>(Cascos y cinturones) <i>(Helmets and seatbelts)</i></p> <p>GPS N 19.532971° W -99.526444°</p>	13.45
	1	8.00		
2.55	2.55		 <p><b>Piso malo en los próximos 2.5 km.</b> <i>Rough road for the next 2.5 km.</i></p>	10.90
	2	5.45		
8.00	5.45		 <p><b>Drenaje bajo el camino.</b> <i>Drain pipe under road.</i></p> <p>GPS N 19.535084° W -99.499216°</p>	5.45
	3	0.00		
8.54	0.54		 <p><b>Letreros LD.</b> <i>By signs on right side.</i></p> <p>IXTLAHUACA JIQUIPILCO</p> <p>GPS N 19.538900° W -99.496470°</p>	4.91
	4			
12.17	3.63			1.28
	5			
13.45	1.28		 <p><b>Base metálica rota LD.</b> <i>Broken metal base on right side.</i></p> <p>GPS N 19.569350° W -99.511940°</p>	0.00
	6			
13.56	0.11		 <p><b>Esquina de isla triangular.</b> <i>Corner of triangular island.</i></p> <p>(Cascos y cinturones) <i>(Helmets and seatbelts)</i></p> <p>IXTLAHUACA VILLA DEL CARBON</p> <p>GPS N 19.570180° W -99.512298°</p>	
	7			

Parque Nacional  
Cumbres Sierra Nevada

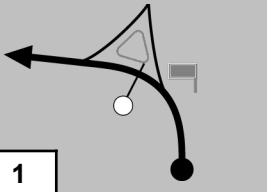


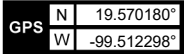
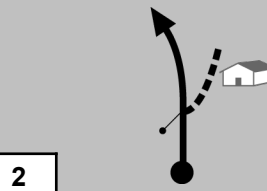
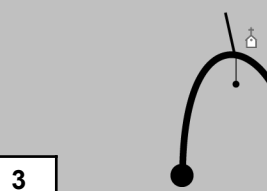
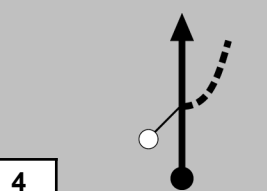


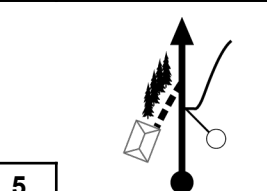

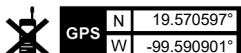
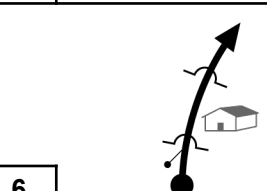

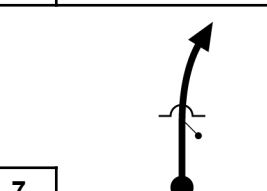
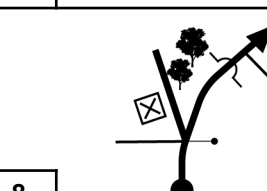








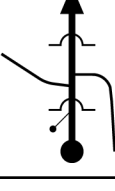


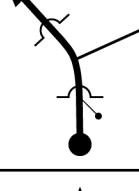
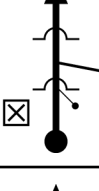
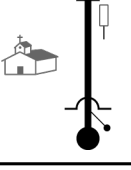





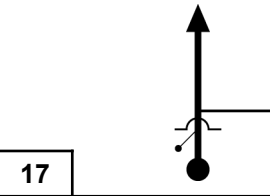
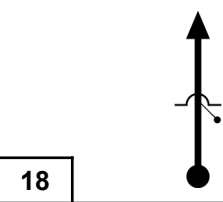
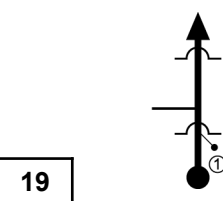

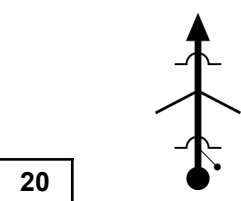
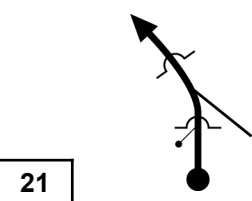
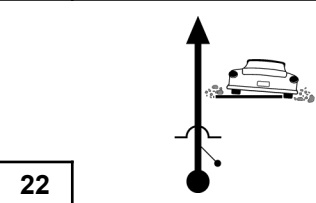

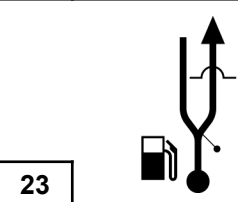

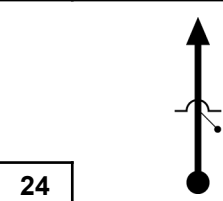
TC SS CH TC	304	JIQUIPILCO	DIST.	304	
	305	EL SACACORCHOS	89.62 km		
TRAMO CRONOMETRADO / SPECIAL STAGE			PROM. • AVERAGE	TIME TIEMPO	
304	JIQUIPILCO II		12.22 km	62.53 km/h	01:26

DISTANCIA • DISTANCE		DIRECCIÓN	INFORMACIÓN	DIST. REG.
TOTAL	PARC. • PART.	DIRECTION	INFORMATION	TO GO
0.00	0.00	 1 12.22	 Esquina de isla triangular. Corner of triangular island.  IXTLAHUACÁN VILLA DEL CARBÓN  (Casco y cinturones) (Helmets and seatbelts)	89.62
7.33	7.33	 2 4.89		82.29
7.55	0.22	 3 4.67		82.07
12.22	4.67	 4 0.00	 Rampa de tierra LD. Dirt ramp on right side. 	77.40
12.54	0.32	 5	 Rampa de asfalto LD. Paved ramp on right side. 	77.08
13.46	0.92	 6	 Escuela Primaria. Elementary School.	76.16
14.61	1.15	 7		75.01
14.81	0.20	 8	 Tortilleria Santo Toribio	74.81

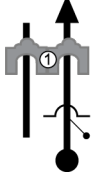
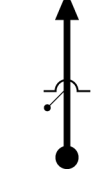
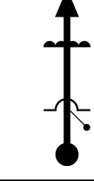


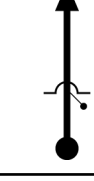
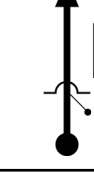
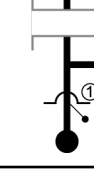



TC SS CH TC	304	JIQUIPILCO	DIST.	304	
	305	EL SACACORCHOS	89.62 km		
TRAMO CRONOMETRADO / SPECIAL STAGE			PROM. • AVERAGE	TIME TIEMPO	
304	JIQUIPILCO II		12.22 km	62.53 km/h	01:26

DISTANCIA • DISTANCE		DIRECCIÓN DIRECTION	INFORMACIÓN INFORMATION	DIST. REG. TO GO
TOTAL	PARC. • PART.			
15.15	0.34	 9		74.47
15.25	0.10	 10		74.37
15.54	0.29	 11		74.08
17.62	2.08	 12		72.00
17.90	0.28	 13		71.72
18.21	0.31	 14		71.41
18.90	0.69	 15	<input checked="" type="checkbox"/> POLICIA MUNICIPAL	70.72
19.47	0.57	 16		70.15

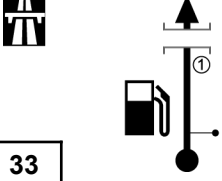

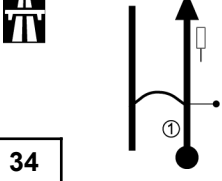


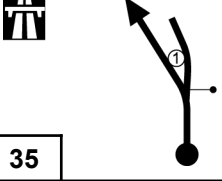


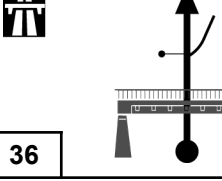
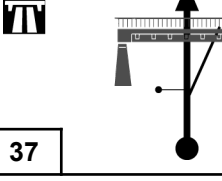
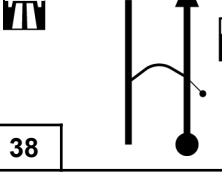

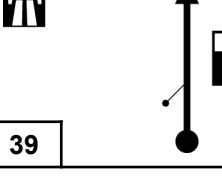

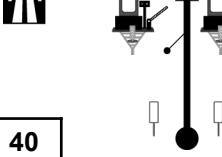


TC SS CH TC	304	JIQUIPILCO	DIST.	89.62 km	304
	305	EL SACACORCHOS			
TRAMO CRONOMETRADO / SPECIAL STAGE			PROM. • AVERAGE	TIME TIEMPO	01:26
304	JIQUIPILCO II		12.22 km	62.53 km/h	

DISTANCIA • DISTANCE		DIRECCIÓN DIRECTION	INFORMACIÓN INFORMATION	DIST. REG. TO GO
TOTAL	PARC. • PART.			
21.14	1.67			68.48
21.39	0.25			68.23
21.83	0.44			67.79
22.38	0.55			67.24
22.80	0.42			66.82
25.13	2.33		 <p>Piso malo Rough road.</p> <p>6 Topes en próximos 1700 Mts. 6 Speedbumps in the next 1700 Mts.</p>	64.49
27.01	1.88		 <p>Inicia Camellón. Beginning of divider.</p>	62.61
27.67	0.66			61.95

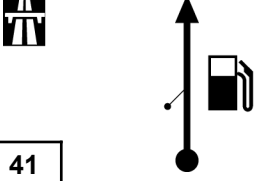

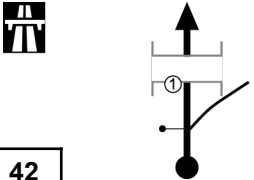
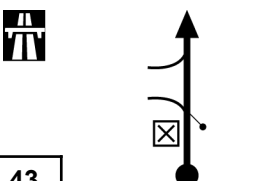
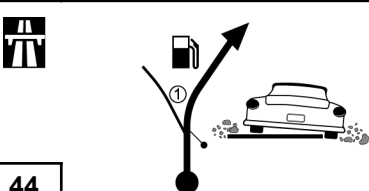


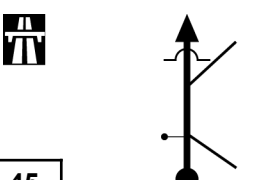
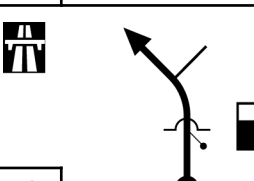

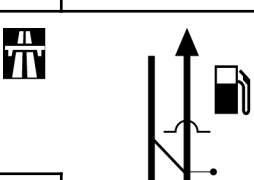

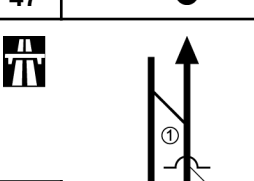

TC SS CH TC	304	JIQUIPILCO	DIST.	304	
	305	EL SACACORCHOS	89.62 km		
TRAMO CRONOMETRADO / SPECIAL STAGE			PROM. • AVERAGE	TIME TIEMPO	
304	JIQUIPILCO II		12.22 km	62.53 km/h	01:26

DISTANCIA • DISTANCE		DIRECCIÓN DIRECTION	INFORMACIÓN INFORMATION	DIST. REG. TO GO
TOTAL	PARC. • PART.			
28.13	0.46		① TIERRA OTOMÍ NAZAHUA	61.49
28.95	0.82			60.67
29.93	0.98			59.69
30.24	0.31		① 	59.38
30.64	0.40		3 topos en los proximos 600 m. 3 speedbumps in the next 600 m.	58.98
31.51	0.87		3 topos en los proximos 300 m. 3 speedbumps in the next 300 m.	58.11
32.10	0.59		① 	57.52
32.52	0.42		 Optima	57.10

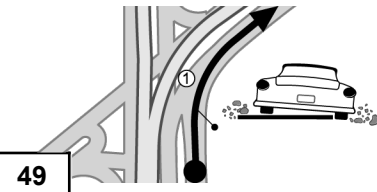


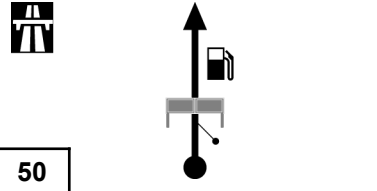



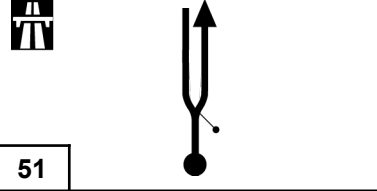
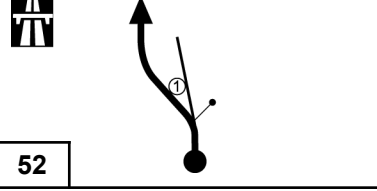


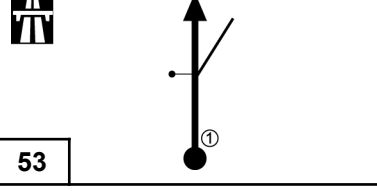

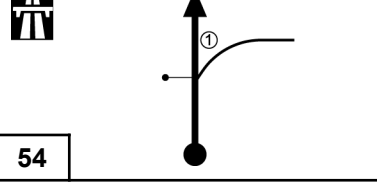


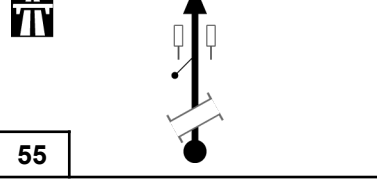
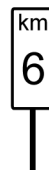
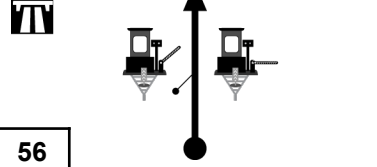
TC SS CH TC	304	JIQUIPILCO	DIST.	304	
	305	EL SACACORCHOS	89.62 km		
TRAMO CRONOMETRADO / SPECIAL STAGE			PROM. • AVERAGE	TIME TIEMPO	
304	JIQUIPILCO II		12.22 km	62.53 km/h	01:26

DISTANCIA • DISTANCE		DIRECCIÓN DIRECTION	INFORMACIÓN INFORMATION	DIST. REG. TO GO
TOTAL	PARC. • PART.			
33.01	0.49			56.61
	33			
36.79	3.78		 	52.83
	34			
37.69	0.90		 	51.93
	35			
39.24	1.55			50.38
	36			
41.49	2.25			48.13
	37			
46.13	4.64			43.49
	38			
50.46	4.33			39.16
	39			
56.07	5.61		 	33.55
	40			

TC SS CH TC	304	JIQUIPILCO	DIST.	304	
	305	EL SACACORCHOS	89.62 km		
TRAMO CRONOMETRADO / SPECIAL STAGE			PROM. • AVERAGE	TIME TIEMPO	
304	JIQUIPILCO II		12.22 km	62.53 km/h	01:26


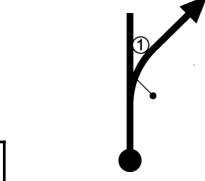



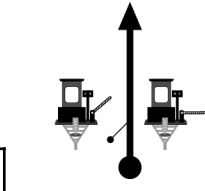

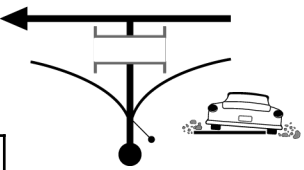

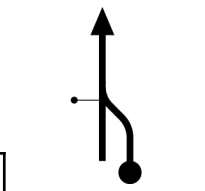
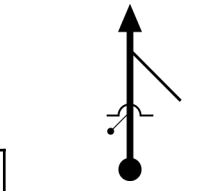

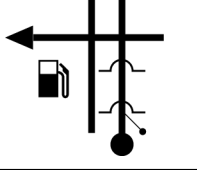

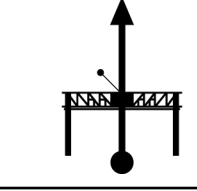

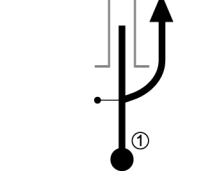


DISTANCIA • DISTANCE		DIRECCIÓN DIRECTION	INFORMACIÓN INFORMATION	DIST. REG. TO GO
TOTAL	PARC. • PART.			
56.58	0.51	 41	 GAS	33.04
58.30	1.72	 42	<sup>①</sup> <b>ATLACOMULCO</b>	31.32
58.73	0.43	 43	<input checked="" type="checkbox"/> Guardia Nacional	30.89
59.35	0.62	 44	  GAS	Hoyos carril izquierdo. <i>Potholes left lane.</i> 30.27
59.87	0.52	 45		29.75
60.73	0.86	 46	 GAS	28.89
61.00	0.27	 47	 GAS	Seguir por lateral. <i>Keep lateral lane.</i> 28.62
61.44	0.44	 48	<sup>①</sup> 	28.18

TC SS CH TC	304	JIQUIPILCO	DIST.	304	
	305	EL SACACORCHOS	89.62 km		
TRAMO CRONOMETRADO / SPECIAL STAGE			PROM. • AVERAGE	TIME TIEMPO	
304	JIQUIPILCO II		12.22 km	62.53 km/h	01:26

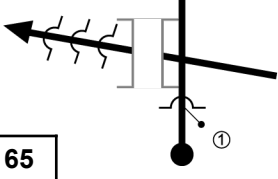

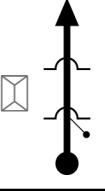
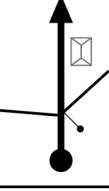


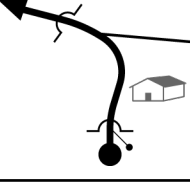

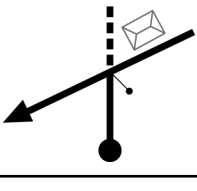

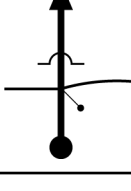
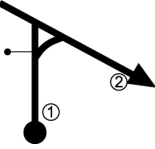

DISTANCIA • DISTANCE		DIRECCIÓN	INFORMACIÓN	DIST. REG.
TOTAL	PARC. • PART.	DIRECTION	INFORMATION	TO GO
61.69	0.25		<sup>①</sup>   Piso malo Rough road.	27.93
	49			
62.33	0.64		  	27.29
	50			
63.48	1.15		Inicia Camellón. Beginning of divider.	26.14
	51			
63.88	0.40		<sup>①</sup>  	25.74
	52			
64.36	0.48		<sup>①</sup> 	25.26
	53			
65.18	0.82		<sup>①</sup>  	24.44
	54			
70.30	5.12			19.32
	55			
75.83	5.53		Recoger boleto si no tiene TAG Collect ticket unless you have an RFID TAG	13.79
	56			



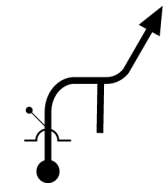


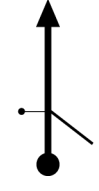
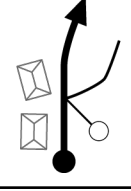


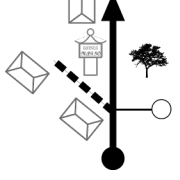


TC SS CH TC	304	JIQUIPILCO	DIST.	304
	305	EL SACACORCHOS	89.62 km	
TRAMO CRONOMETRADO / SPECIAL STAGE			PROM. • AVERAGE	TIME TIEMPO
304	JIQUIPILCO II		12.22 km	62.53 km/h
				01:26

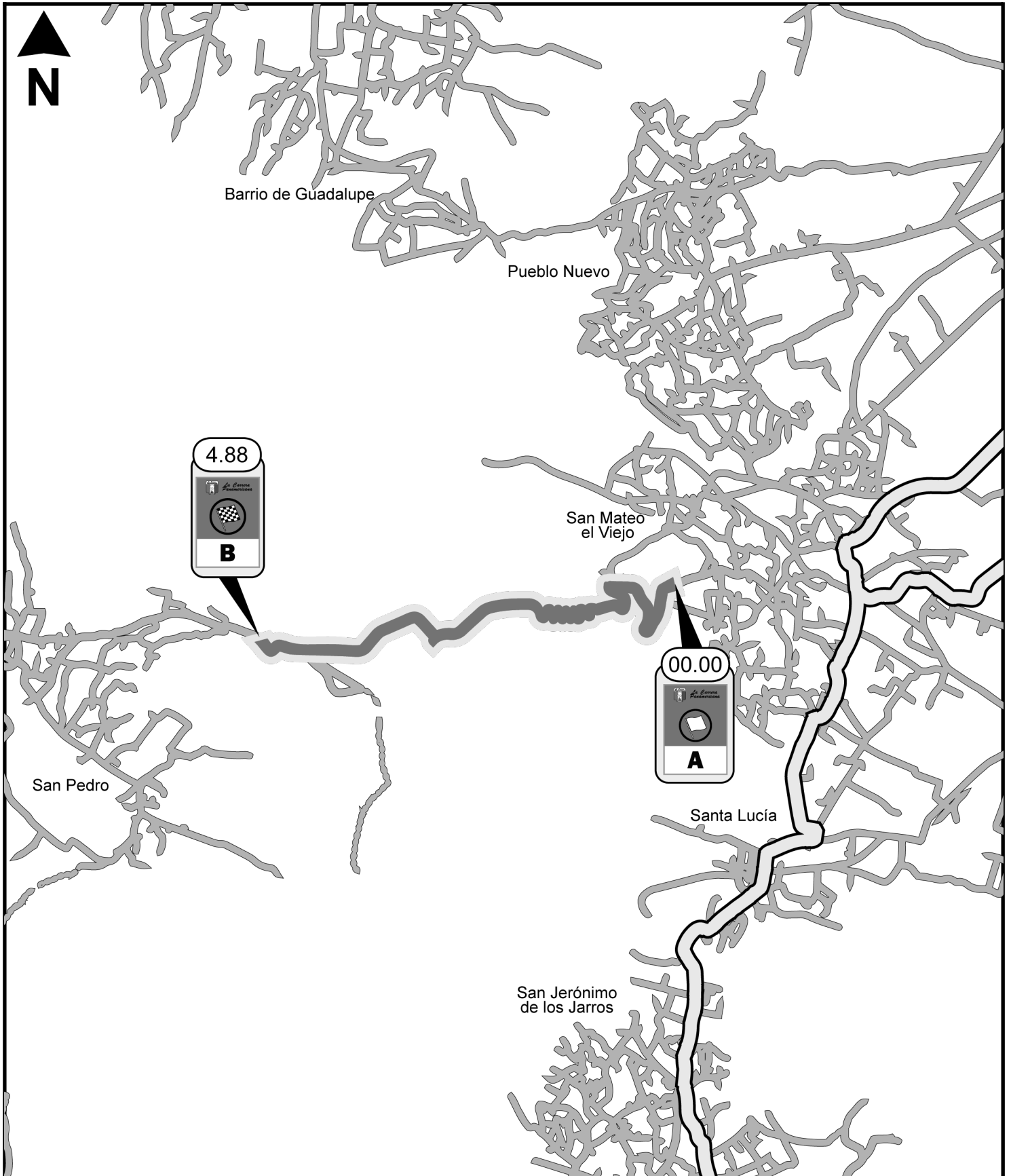
DISTANCIA • DISTANCE		DIRECCIÓN DIRECTION	INFORMACIÓN INFORMATION	DIST. REG. TO GO
TOTAL	PARC. • PART.			
77.11	1.28	  57	 	12.51
77.61	0.50	  58	 \$30 pesos	12.01
77.78	0.17	 59	 Piso malo. Rough road.	11.84
78.11	0.33	 60		11.51
78.74	0.63	 61		10.88
79.29	0.55	  62	 GAS Vuelta a la izquierda antes del monumento. Turn left before statue.	10.33
79.59	0.30	 63		10.03
81.72	2.13	 64	 	7.90

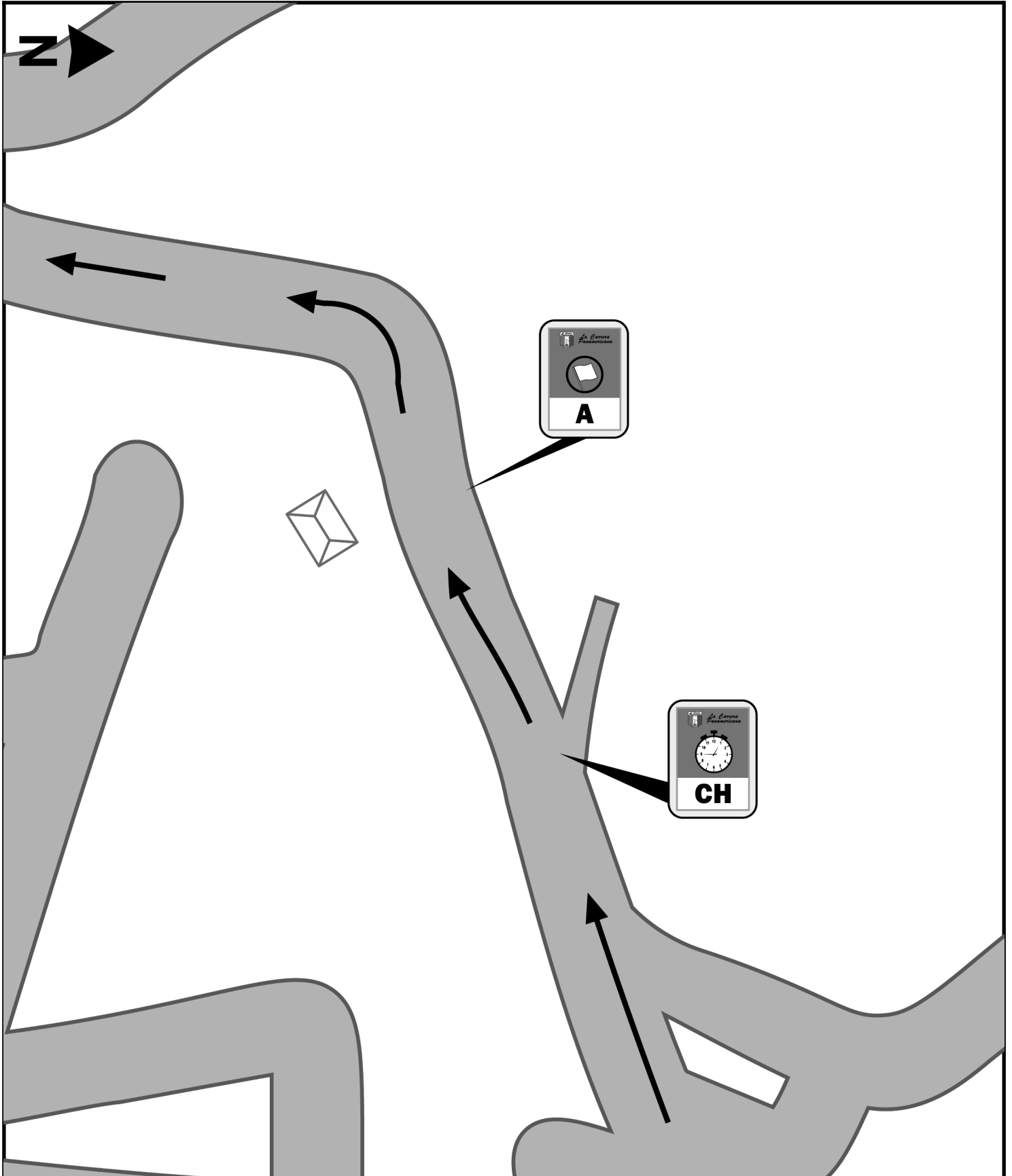
TC SS CH TC	304	JIQUIPILCO	DIST.	304	
	305	EL SACACORCHOS	89.62 km		
TRAMO CRONOMETRADO / SPECIAL STAGE			PROM. • AVERAGE	TIME TIEMPO	
304	JIQUIPILCO II		12.22 km	62.53 km/h	01:26

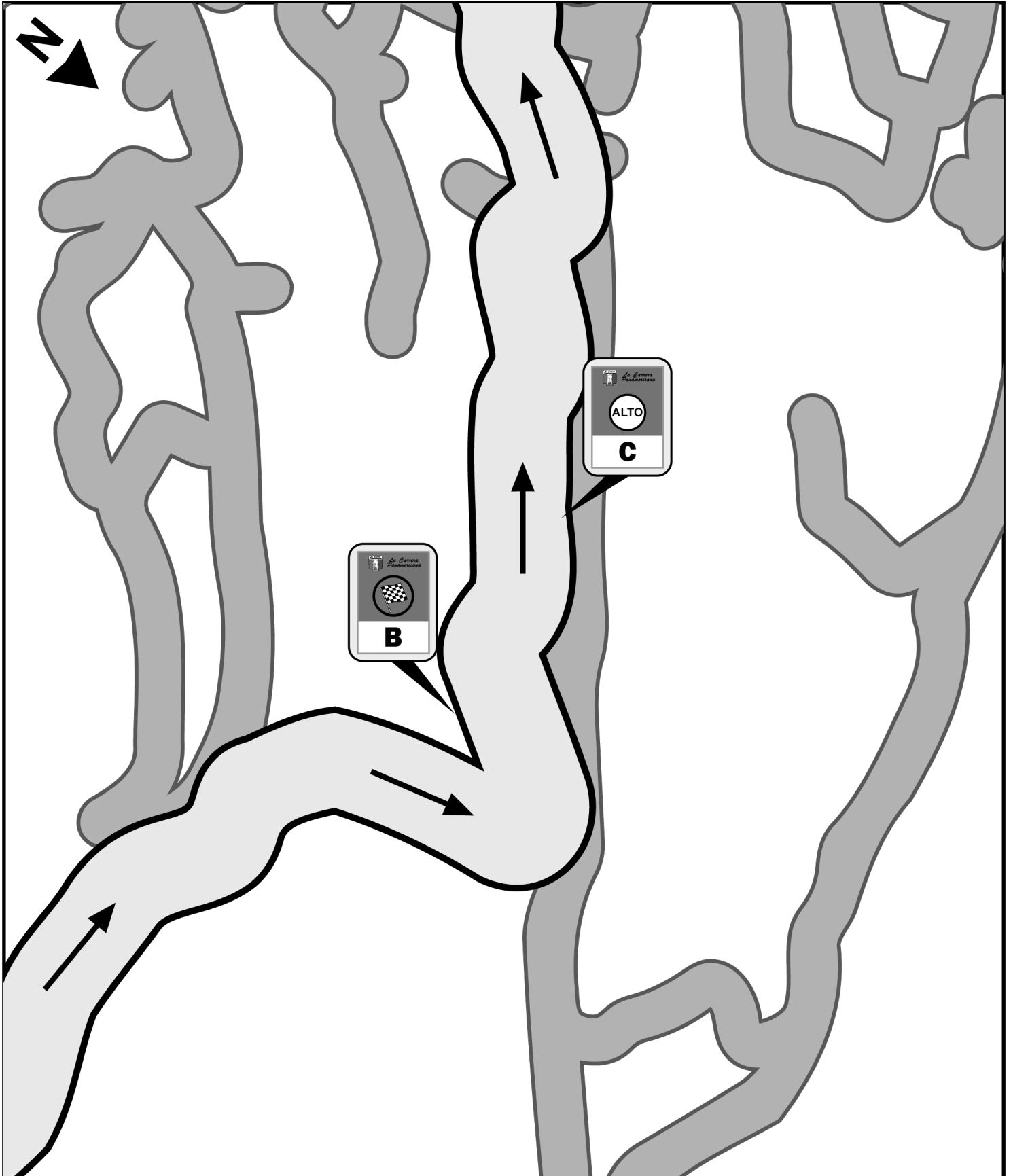
DISTANCIA • DISTANCE		DIRECCIÓN	INFORMACIÓN	DIST. REG.
TOTAL	PARC. • PART.	DIRECCION	INFORMATION	TO GO
81.92	0.20			7.70
82.78	0.86			6.84
84.49	1.71		 ¡Precaución! Seguir de frente. <i>Caution! Keep going straight.</i>	5.13
86.72	2.23			2.90
86.90	0.18		 Jardín de Niños <i>Kindergarten</i>	2.72
87.42	0.52		 Casa verde. <i>Green colored house.</i>	2.20
87.71	0.29			1.91
88.01	0.30			1.61
		72		

TC SS CH TC	304	JIQUIPILCO	DIST.	304	
	305	EL SACACORCHOS	89.62 km		
TRAMO CRONOMETRADO / SPECIAL STAGE			PROM. • AVERAGE	TIME TIEMPO	
304	JIQUIPILCO II		12.22 km	62.53 km/h	01:26

DISTANCIA • DISTANCE		DIRECCIÓN DIRECTION	INFORMACIÓN INFORMATION	DIST. REG. TO GO						
TOTAL	PARC. • PART.									
88.37	0.36	 73		1.25						
88.81	0.44	 74	 Escuela Primaria Elementary School	0.81						
89.47	0.66	 75		0.15						
89.62	0.15	 76	 CH	0.00						
			Rampa de concreto LD. Concrete ramp right side.							
			 <table border="1"> <tr><td>GPS</td><td>N</td><td>19.915810°</td></tr> <tr><td></td><td>W</td><td>-99.917049°</td></tr> </table>	GPS	N	19.915810°		W	-99.917049°	
GPS	N	19.915810°								
	W	-99.917049°								
89.70	0.08	 77	 A							
			Entrada a casa LI, "pagoda" con anuncio. House entrance left side, branded "pagoda". (Cascos y cinturones) (Helmets and seatbelts)							
										
			STORE MARGO							
			<table border="1"> <tr><td>GPS</td><td>N</td><td>19.915526°</td></tr> <tr><td></td><td>W</td><td>-99.917714°</td></tr> </table>	GPS	N	19.915526°		W	-99.917714°	
GPS	N	19.915526°								
	W	-99.917714°								







TC SS CHP PC	<b>305</b>	EL SACACORCHOS	DIST.	<b>305</b>	
	<b>305a</b>	ENTRADA A SERVICIO TEMASCALCINGO	<b>13.42 km</b>		
TRAMO CRONOMETRADO / SPECIAL STAGE			PROM. • AVERAGE	TIME	
<b>305</b>	<b>EL SACACORCHOS</b>		<b>4.88 km</b>	<b>33.55 km/h</b>	<b>00:24</b>


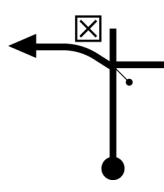


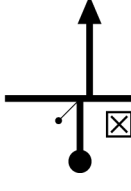
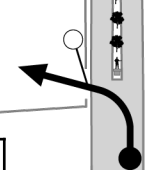


DISTANCIA • DISTANCE		DIRECCIÓN	INFORMACIÓN	DIST. REG.
TOTAL	PARC. • PART.	DIRECTION	INFORMATION	TO GO
0.00	0.00		 <b>A</b> Entrada a casa LI, "pagoda" con anuncio. <i>House entrance left side, branded "pagoda".</i> (Cascos y cinturones) <i>(Helmets and seatbelts)</i> 	13.42
4.88	4.88		 <b>B</b> Claro antes de pila de rocas grandes. <i>Clearing before pile of large rocks.</i> 	8.54
5.24	0.36		 <b>C</b> Tope. <i>Speedbump.</i> 	8.18
5.37	0.13		4 topes en los proximos 800 m. <i>4 speedbumps in the next 800 m.</i>	8.05
6.47	1.10			6.95
6.73	0.26		 Escuela Primaria <i>Elementary School</i>	6.69
7.02	0.29			6.40
7.22	0.20			6.20 !!

TC SS CHP PC	<b>305</b>	EL SACACORCHOS	DIST.	<b>305</b>
	<b>305a</b>	ENTRADA A SERVICIO TEMASCALCINGO	<b>13.42 km</b>	
<b>305</b>		TRAMO CRONOMETRADO / SPECIAL STAGE <b>EL SACACORCHOS</b>	PROM. • AVERAGE <b>4.88 km</b>	TIME TIEMPO <b>00:24</b>

DISTANCIA • DISTANCE		DIRECCIÓN	INFORMACIÓN	DIST. REG.
TOTAL	PARC. • PART.	DIRECTION	INFORMATION	TO GO
7.39	0.17			6.03
7.54	0.15			5.88
7.83	0.29		 Piso malo hasta la siguiente referencia <i>Rough road all the way to next reference</i>	5.59
10.97	3.14		 8 topes y 1 escuela en los proximos 1 km. <i>8 speedbumps and 1 school in the next 1 km.</i>	2.45
12.22	1.25		Inicia empedrado. <i>Cobblestone begins.</i>	1.20
12.39	0.17		¡Sentido contrario, no seguir durante reconocimiento! <i>Wrong way, do not attempt to keep going during reconnaissance.</i>	1.03
12.60	0.21		<input checked="" type="checkbox"/> La pasadita	0.82
12.79	0.19		<input checked="" type="checkbox"/> Oxxo	0.63



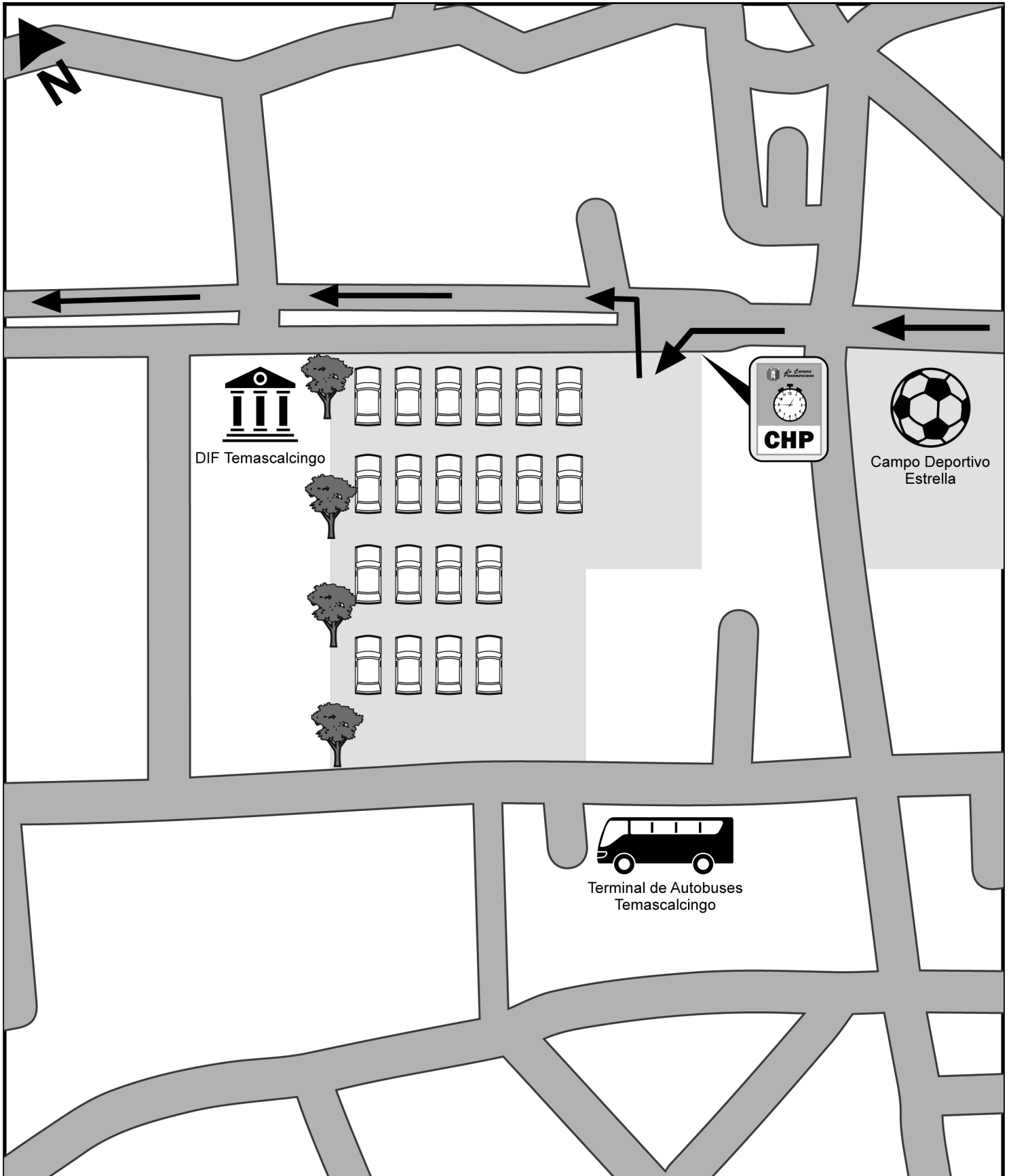
TC SS CHP PC	305	EL SACACORCHOS	DIST.	305	
	305a	ENTRADA A SERVICIO TEMASCALCINGO	13.42 km		
TRAMO CRONOMETRADO / SPECIAL STAGE			PROM. • AVERAGE	TIME	
305	EL SACACORCHOS		4.88 km	33.55 km/h	00:24

DISTANCIA • DISTANCE		DIRECCIÓN	INFORMACIÓN	DIST. REG.				
TOTAL	PARC. • PART.	DIRECTION	INFORMATION	TO GO				
12.99	0.20			0.43				
		17						
13.05	0.06			0.37				
		18						
13.22	0.17		Seguir de frente por calle Libertad. Keep going straight on Libertad St.	0.20				
		19						
13.36	0.14		<input checked="" type="checkbox"/> Plaza Libertad	0.06				
		20						
13.42	0.06		 Lote baldío, frente a monumento al maestro. Vacant lot, in front of monument to schoolteachers.	0.00				
		21						
			GPS <table border="1"><tr><td>N</td><td>19.918697°</td></tr><tr><td>W</td><td>-100.005855°</td></tr></table>	N	19.918697°	W	-100.005855°	
N	19.918697°							
W	-100.005855°							

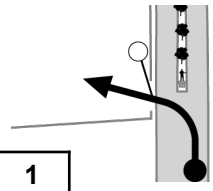

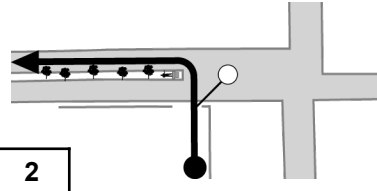

**ENTRADA A SERVICIO  
TEMASCALCINGO**

**SERVICIO**  
*SERVICE*

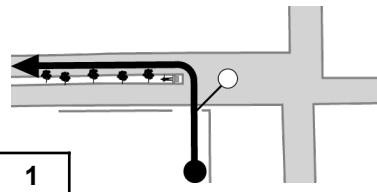

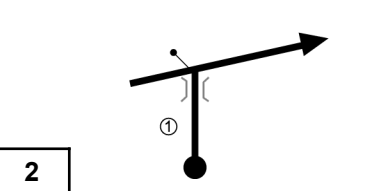

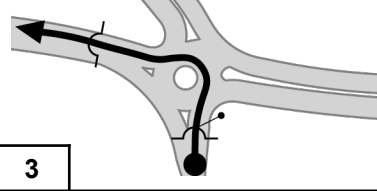
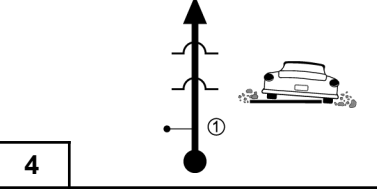


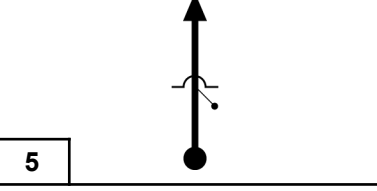
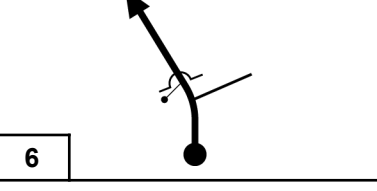
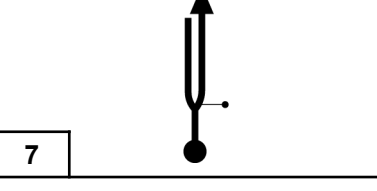
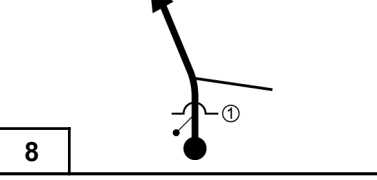

**CHP**  
*PC* **305a**



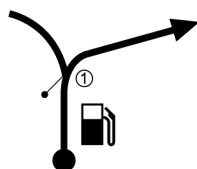



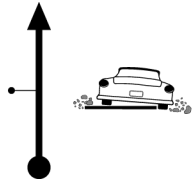

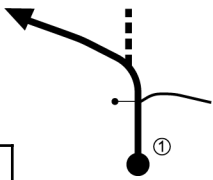


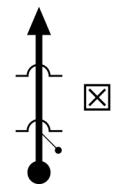


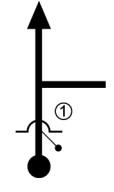



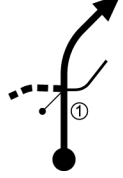


CHP PC CH TC	<b>305a</b>	ENTRADA A SERVICIO TEMASCALCINGO	DIST.	<b>305</b>
	<b>305b</b>	SALIDA DE SERVICIO TEMASCALCINGO	<b>0.00 km</b>	
TRAMO CRONOMETRADO / SPECIAL STAGE			PROM. • AVERAGE	TIME TIEMPO
			<b>0.00 km/h</b>	<b>01:00</b>

DISTANCIA • DISTANCE		DIRECCIÓN	INFORMACIÓN	DIST. REG.
TOTAL	PARC. • PART.	DIRECTION	INFORMATION	TO GO
0.00	0.00	 1	 <p><b>Lote baldío, frente a monumento al maestro.</b> <i>Vacant lot, in front of monument to schoolteachers.</i></p> <p><b>CHP</b></p> <p>GPS N 19.918697° W -100.005855°</p>	0.00
0.00	0.00	 2	 <p><b>4 topes próximos 600m.</b> <i>4 speedbumps in the next 600m.</i></p> <p><b>CH</b></p> <p>GPS N 19.918698° W -100.005855°</p>	0.00

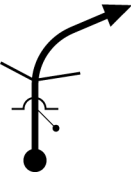
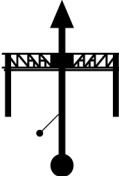



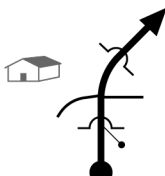


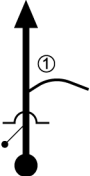

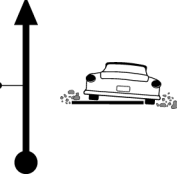

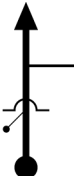

CH TC CH TC	<b>305b</b>	SALIDA DE SERVICIO TEMASCALCINGO	DIST.	<b>305</b>
	<b>306</b>	CALERAS DE BERNAL	<b>155.05 km</b>	
TRAMO CRONOMETRADO / SPECIAL STAGE			PROM. • AVERAGE	TIME TIEMPO
			<b>68.91 km/h</b>	<b>02:15</b>

DISTANCIA • DISTANCE		DIRECCIÓN	INFORMACIÓN	DIST. REG.
TOTAL	PARC. • PART.	DIRECTION	INFORMATION	TO GO
0.00	0.00		 <p>4 topes próximos 600m. 4 speedbumps in the next 600m.</p> <p><b>CH</b></p> <p>GPS N 19.918698° W -100.005855°</p>	155.05
0.72	0.72		<p>①</p> 	154.33
1.33	0.61			153.72
1.80	0.47		<p>①</p>   <p>Piso malo próximos 9 km. Rough road. in the next 9 km.</p>	153.25
3.07	1.27			151.98
3.34	0.27			151.71
3.92	0.58		<p>Inicia Camellón. Beginning of divider.</p>	151.13
6.58	2.66		<p>①</p> 	148.47

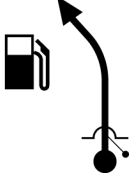



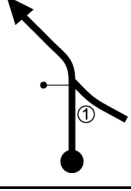


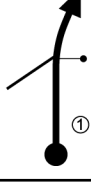

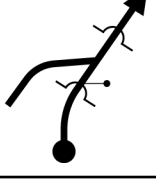
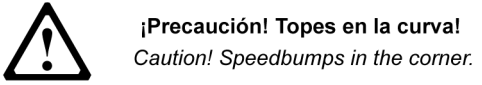

CH TC	<b>305b</b>	SALIDA DE SERVICIO TEMASCALCINGO	DIST.	<b>305</b>
	<b>306</b>	CALERAS DE BERNAL	<b>155.05 km</b>	
TRAMO CRONOMETRADO / SPECIAL STAGE			PROM. • AVERAGE	TIME TIEMPO
			<b>68.91 km/h</b>	<b>02:15</b>

DISTANCIA • DISTANCE		DIRECCIÓN	INFORMACIÓN	DIST. REG.
TOTAL	PARC. • PART.	DIRECTION	INFORMATION	TO GO
9.28	2.70	 9	 GAS  QUERETARO → 	145.77
10.20	0.92	 10	 Piso malo. Rough road.	144.85
10.69	0.49	 11	 	144.36
10.95	0.26	 12	 Panteon Cemetery	144.10
11.48	0.53	 13	5 topes en próximos 1.4 km. 5 speedbumps in the next 1.4km.	143.57
13.95	2.47	 14	 	141.10
14.14	0.19	 15	5 topes y 2 escuelas en próximos 900 m. 5 speedbumps and 2 schools in the next 900m.	140.91
15.61	1.47	 16	 	139.44

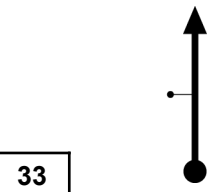

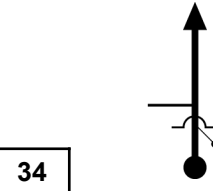
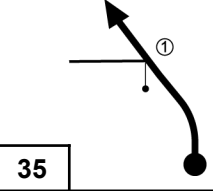

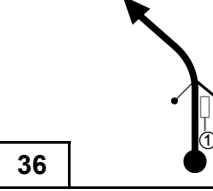


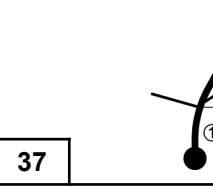

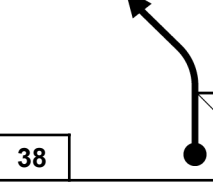
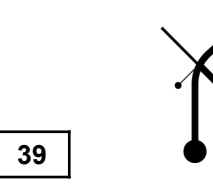
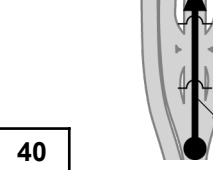

CH TC CH TC	<b>305b</b>	SALIDA DE SERVICIO TEMASCALCINGO	DIST.	<b>305</b>
	<b>306</b>	CALERAS DE BERNAL	<b>155.05 km</b>	
TRAMO CRONOMETRADO / SPECIAL STAGE			PROM. • AVERAGE	TIME TIEMPO
			<b>68.91 km/h</b>	<b>02:15</b>

DISTANCIA • DISTANCE		DIRECCIÓN DIRECTION	INFORMACIÓN INFORMATION	DIST. REG. TO GO
TOTAL	PARC. • PART.			
16.60	0.99	 17		138.45
16.86	0.26	 18		138.19
17.56	0.70	 19		137.49
18.55	0.99	 20	 Escuela Secundaria Elementary School	136.50
20.08	1.53	 21		134.97
20.26	0.18	 22		134.79
20.40	0.14	 23	 Piso malo. Rough road.	134.65
21.54	1.14	 24		133.51 

CH TC CH TC	<b>305b</b>	SALIDA DE SERVICIO TEMASCALCINGO	DIST.	<b>305</b>
	<b>306</b>	CALERAS DE BERNAL	<b>155.05 km</b>	
TRAMO CRONOMETRADO / SPECIAL STAGE			PROM. • AVERAGE	TIME TIEMPO
			<b>68.91 km/h</b>	<b>02:15</b>

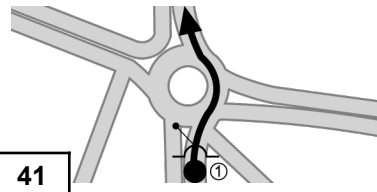

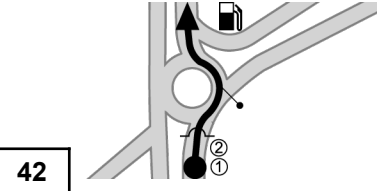


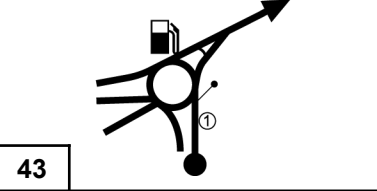


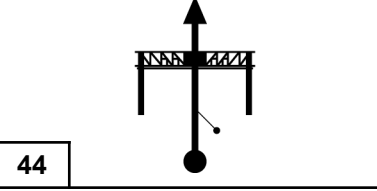

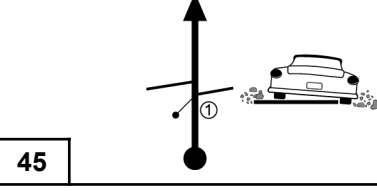


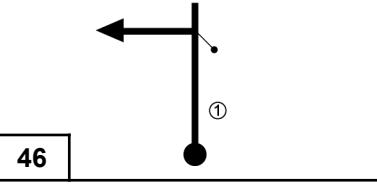

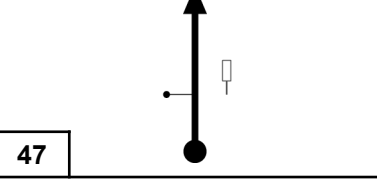

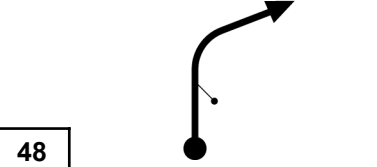

DISTANCIA • DISTANCE		DIRECCIÓN	INFORMACIÓN	DIST. REG.
TOTAL	PARC. • PART.	DIRECTION	INFORMATION	TO GO
21.73	0.19	 25	 GAS	133.32
22.06	0.33	 26		132.99
22.38	0.32	 27		132.67
23.36	0.98	 28		131.69
23.65	0.29	 29		131.40
24.35	0.70	 30		130.70
25.12	0.77	 31		129.93
28.84	3.72	 32		126.21

CH TC CH TC	<b>305b</b>	SALIDA DE SERVICIO TEMASCALCINGO	DIST.	<b>305</b>
	<b>306</b>	CALERAS DE BERNAL	<b>155.05 km</b>	
TRAMO CRONOMETRADO / SPECIAL STAGE			PROM. • AVERAGE	TIME TIEMPO
			<b>68.91 km/h</b>	<b>02:15</b>

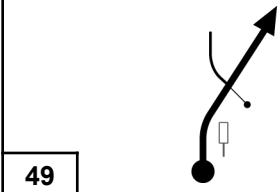

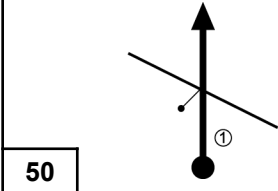
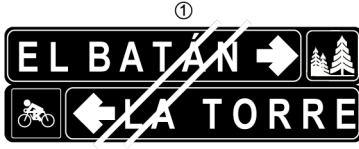
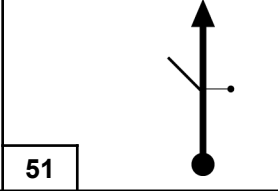
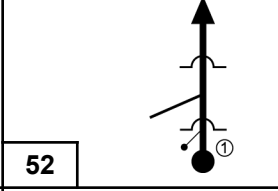

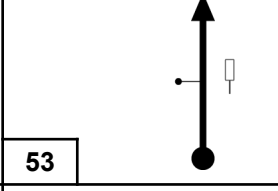

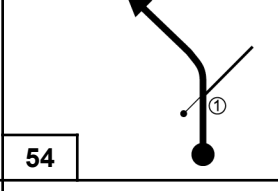

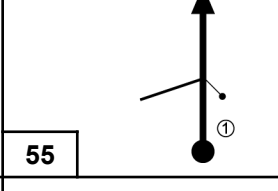

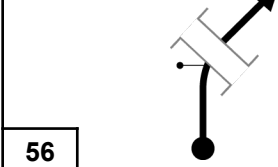
DISTANCIA • DISTANCE		DIRECCIÓN DIRECTION	INFORMACIÓN INFORMATION	DIST. REG. TO GO
TOTAL	PARC. • PART.			
30.67	1.83			124.38
30.93	0.26		3 topes en próximos 240m. 3 speedbumps in the next 240m.	124.12
34.37	3.44			120.68
35.70	1.33		 	119.35
37.79	2.09			117.26
38.32	0.53			116.73
39.24	0.92			115.81
39.41	0.17		 Universidad, 2 topes University, 2 speedbumps.	115.64



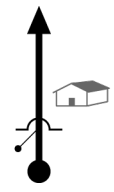

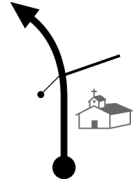

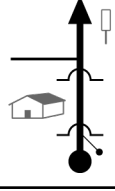






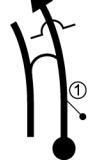

CH TC CH TC	<b>305b</b>	SALIDA DE SERVICIO TEMASCALCINGO	DIST.	<b>305</b>
	<b>306</b>	CALERAS DE BERNAL	<b>155.05 km</b>	
TRAMO CRONOMETRADO / SPECIAL STAGE			PROM. • AVERAGE	TIME TIEMPO
			<b>68.91 km/h</b>	<b>02:15</b>

DISTANCIA • DISTANCE		DIRECCIÓN DIRECTION	INFORMACIÓN INFORMATION	DIST. REG. TO GO
TOTAL	PARC. • PART.			
40.16	0.75		<p>①</p>  <p>Tope a la entrada. Speedbump on entry.</p>	114.89
41.49	1.33		<p>①</p>  <p>②</p>  <p>Tope a la entrada. Speedbump on entry.</p>	113.56
42.51	1.02		 <p>①</p> 	112.54
42.72	0.21		<p>①</p> 	112.33
48.54	5.82		<p>①</p>   <p>Piso malo hasta siguiente ref. Rough road until next ref.</p>	106.51
51.67	3.13		<p>①</p> 	103.38
52.02	0.35			103.03
52.70	0.68		 <p>Inicia zona de curvas Winding road ahead.</p>	102.35



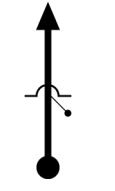
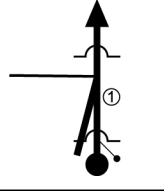

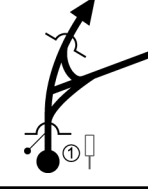
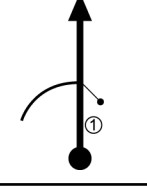
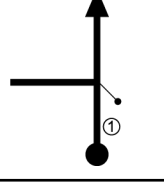
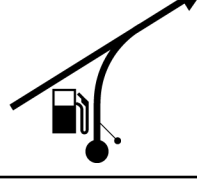

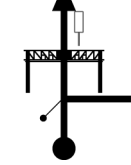

CH TC CH TC	<b>305b</b>	SALIDA DE SERVICIO TEMASCALCINGO	DIST.	<b>305</b>
	<b>306</b>	CALERAS DE BERNAL	<b>155.05 km</b>	
TRAMO CRONOMETRADO / SPECIAL STAGE			PROM. • AVERAGE	TIME TIEMPO
			<b>68.91 km/h</b>	<b>02:15</b>

DISTANCIA • DISTANCE		DIRECCIÓN DIRECTION	INFORMACIÓN INFORMATION	DIST. REG. TO GO
TOTAL	PARC. • PART.			
55.19	2.49			99.86
56.27	1.08			98.78
57.29	1.02			97.76
61.59	4.30			93.46
62.05	0.46			93.00
64.00	1.95			91.05
65.18	1.18			89.87
66.38	1.20			88.67

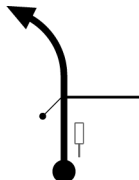

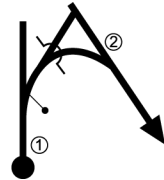




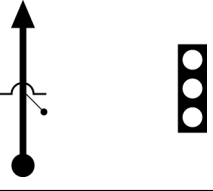

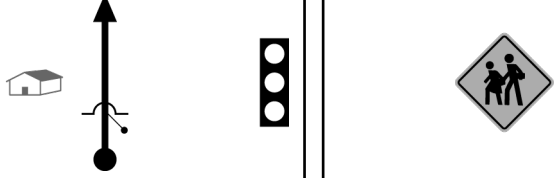
CH TC CH TC	<b>305b</b>	SALIDA DE SERVICIO TEMASCALCINGO	DIST.	<b>305</b>
	<b>306</b>	CALERAS DE BERNAL	<b>155.05 km</b>	
TRAMO CRONOMETRADO / SPECIAL STAGE			PROM. • AVERAGE	TIME TIEMPO
			<b>68.91 km/h</b>	<b>02:15</b>

DISTANCIA • DISTANCE		DIRECCIÓN DIRECTION	INFORMACIÓN INFORMATION	DIST. REG. TO GO
TOTAL	PARC. • PART.			
66.72	0.34	 57	 Escuela Primaria Elementary School	88.33
66.94	0.22	 58		88.11
67.35	0.41	 59		87.70
68.99	1.64	 60	 Universidad University	 86.06
70.52	1.53	 61		84.53
71.04	0.52	 62	 84.01	
71.58	0.54	 63	Inicia Camellón. Beginning of divider.	83.47
71.83	0.25	 64	 83.22	

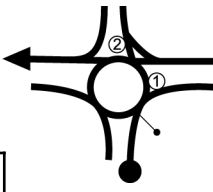



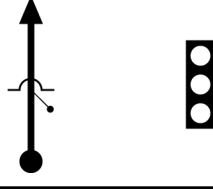
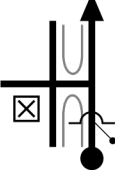
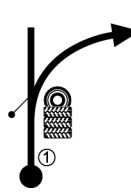


CH TC CH TC	<b>305b</b>	SALIDA DE SERVICIO TEMASCALCINGO	DIST.	<b>305</b>
	<b>306</b>	CALERAS DE BERNAL	<b>155.05 km</b>	
TRAMO CRONOMETRADO / SPECIAL STAGE			PROM. • AVERAGE	TIME TIEMPO
			<b>68.91 km/h</b>	<b>02:15</b>

DISTANCIA • DISTANCE		DIRECCIÓN DIRECTION	INFORMACIÓN INFORMATION	DIST. REG. TO GO
TOTAL	PARC. • PART.			
72.23	0.40	 65	 GAS	82.82
72.77	0.54	 66		82.28
73.14	0.37	 67	 <sup>①</sup> QUERETARO ↑ ← EL SALTO	81.91
74.06	0.92	 68	<sup>①</sup> <del>ESCOLASTICAS →</del> <del>AJUCHILANCITO →</del> km 3 0	80.99
79.98	5.92	 69	<sup>①</sup> <del>← GUADALUPE II FRACC II 8</del>	75.07
85.66	5.68	 70	<sup>①</sup> <del>← LAGUNILLAS</del>	69.39
86.57	0.91	 71	 GAS	68.48
87.18	0.61	 72	 km 1 7	67.87

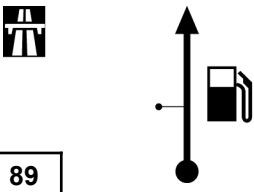

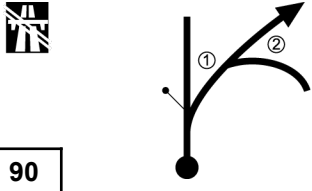

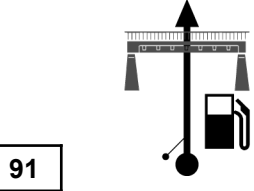

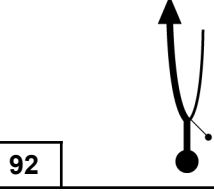
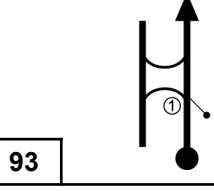

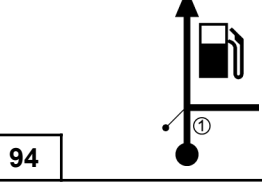


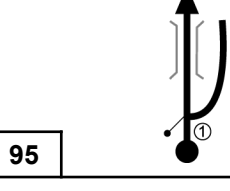
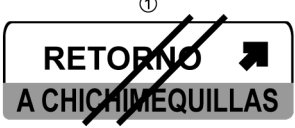
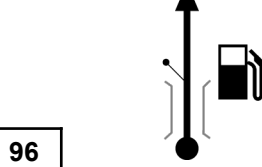

CH TC CH TC	<b>305b</b>	SALIDA DE SERVICIO TEMASCALCINGO	DIST.	<b>305</b>
	<b>306</b>	CALERAS DE BERNAL	<b>155.05 km</b>	
TRAMO CRONOMETRADO / SPECIAL STAGE			PROM. • AVERAGE	TIME TIEMPO
			<b>68.91 km/h</b>	<b>02:15</b>

DISTANCIA • DISTANCE		DIRECCIÓN DIRECTION	INFORMACIÓN INFORMATION	DIST. REG. TO GO
TOTAL	PARC. • PART.			
90.34	3.16			64.71
96.36	6.02			58.69
96.74	0.38			58.31
98.41	1.67		<p>Ignorar todos los retornos. Ignore all u-turns on this road.</p>	56.64
98.98	0.57			56.07
99.28	0.30			55.77
99.54	0.26			55.51
103.76	4.22		<p>Universidad University</p>	51.29


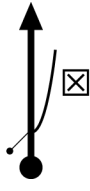




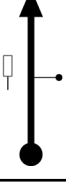





CH TC CH TC	<b>305b</b>	SALIDA DE SERVICIO TEMASCALCINGO	DIST.	<b>305</b>
	<b>306</b>	CALERAS DE BERNAL	<b>155.05 km</b>	
TRAMO CRONOMETRADO / SPECIAL STAGE			PROM. • AVERAGE	TIME TIEMPO
			<b>68.91 km/h</b>	<b>02:15</b>

DISTANCIA • DISTANCE		DIRECCIÓN	INFORMACIÓN	DIST. REG.
TOTAL	PARC. • PART.	DIRECCION	INFORMATION	TO GO
104.57	0.81		<div style="display: flex; justify-content: space-around;"> <div style="border: 1px solid black; padding: 2px;"> <small>57</small>            QUERETARO MEXICO         </div> <div style="border: 1px solid black; padding: 2px;"> <small>1</small>            GALINDO I M T         </div> <div style="border: 1px solid black; padding: 2px;"> <small>2</small>            ACCESO EXCLUSIVO PP PILGRIMS CUES         </div> </div>	50.48
		81		
105.31	0.74			49.74
		82		
105.77	0.46		 GAS	49.28
		83		
105.95	0.18			49.10
		84		
106.73	0.78		<input checked="" type="checkbox"/> Parque industrial	48.32
		85		
107.32	0.59		<div style="border: 1px solid black; padding: 2px; text-align: center;"> <small>1</small>            QUERETARO LA BUEGA MEXICO         </div>	47.73
		86		
108.10	0.78		<input checked="" type="checkbox"/> EL MARQUES	46.95
		87		
108.91	0.81		<div style="display: flex; justify-content: space-around;"> <div style="border: 1px solid black; padding: 2px;"> <small>57</small>            CD DE MEXICO SAN JUAN DEL RIO         </div> <div style="border: 1px solid black; padding: 2px;"> <small>1</small>            EL COLORADO         </div> </div> <small>REPT. NO SOLO VEHICULOS LIGEROS</small>	46.14
		88		

CH TC CH TC	<b>305b</b>	SALIDA DE SERVICIO TEMASCALCINGO	DIST.	<b>305</b>
	<b>306</b>	CALERAS DE BERNAL	<b>155.05 km</b>	
TRAMO CRONOMETRADO / SPECIAL STAGE			PROM. • AVERAGE	TIME TIEMPO
			<b>68.91 km/h</b>	<b>02:15</b>

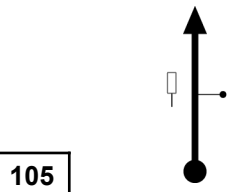

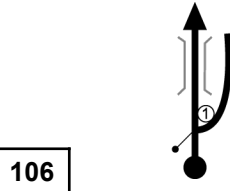

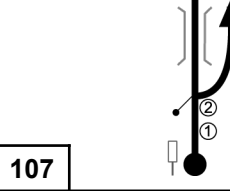

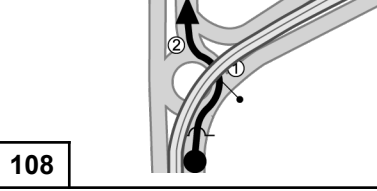

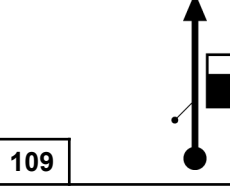

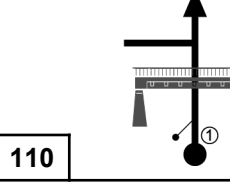

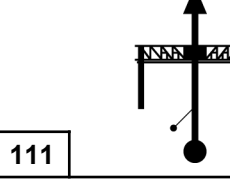

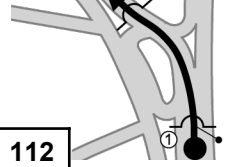

DISTANCIA • DISTANCE		DIRECCIÓN DIRECTION	INFORMACIÓN INFORMATION	DIST. REG. TO GO
TOTAL	PARC. • PART.			
109.80	0.89		 Mantenerse a la derecha. <i>Keep right.</i>	45.25
110.81	1.01			44.24
111.94	1.13		 GAS	43.11
112.11	0.17		Seguir por carriles centrales. <i>Stay in center lanes.</i>	42.94
112.94	0.83			42.11
114.96	2.02		 GAS 	40.09
115.77	0.81			39.28
116.38	0.61		 GAS	38.67

CH TC CH TC	<b>305b</b>	SALIDA DE SERVICIO TEMASCALCINGO	DIST.	<b>305</b>
	<b>306</b>	CALERAS DE BERNAL	<b>155.05 km</b>	
TRAMO CRONOMETRADO / SPECIAL STAGE			PROM. • AVERAGE	TIME TIEMPO
			<b>68.91 km/h</b>	<b>02:15</b>

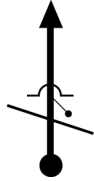

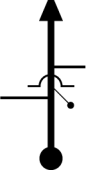
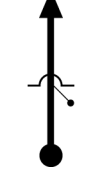
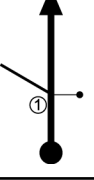

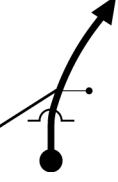
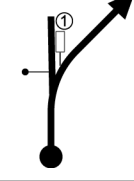


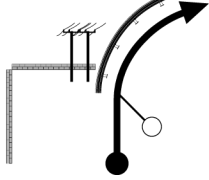


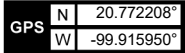
DISTANCIA • DISTANCE		DIRECCIÓN DIRECTION	INFORMACIÓN INFORMATION	DIST. REG. TO GO
TOTAL	PARC. • PART.			
117.50	1.12	 97		37.55
119.64	2.14	 98	 KAIZEN	35.41
120.39	0.75	 99		34.66
123.56	3.17	 100		31.49
126.22	2.66	 101		28.83
127.54	1.32	 102		27.51
132.22	4.68	 103		22.83
135.01	2.79	 104		20.04



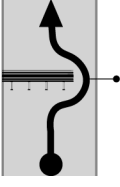


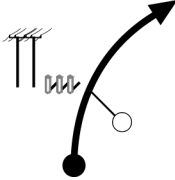
CH TC CH TC	<b>305b</b>	SALIDA DE SERVICIO TEMASCALCINGO	DIST.	<b>305</b>
	<b>306</b>	CALERAS DE BERNAL	<b>155.05 km</b>	
TRAMO CRONOMETRADO / SPECIAL STAGE			PROM. • AVERAGE	TIME TIEMPO
			<b>68.91 km/h</b>	<b>02:15</b>

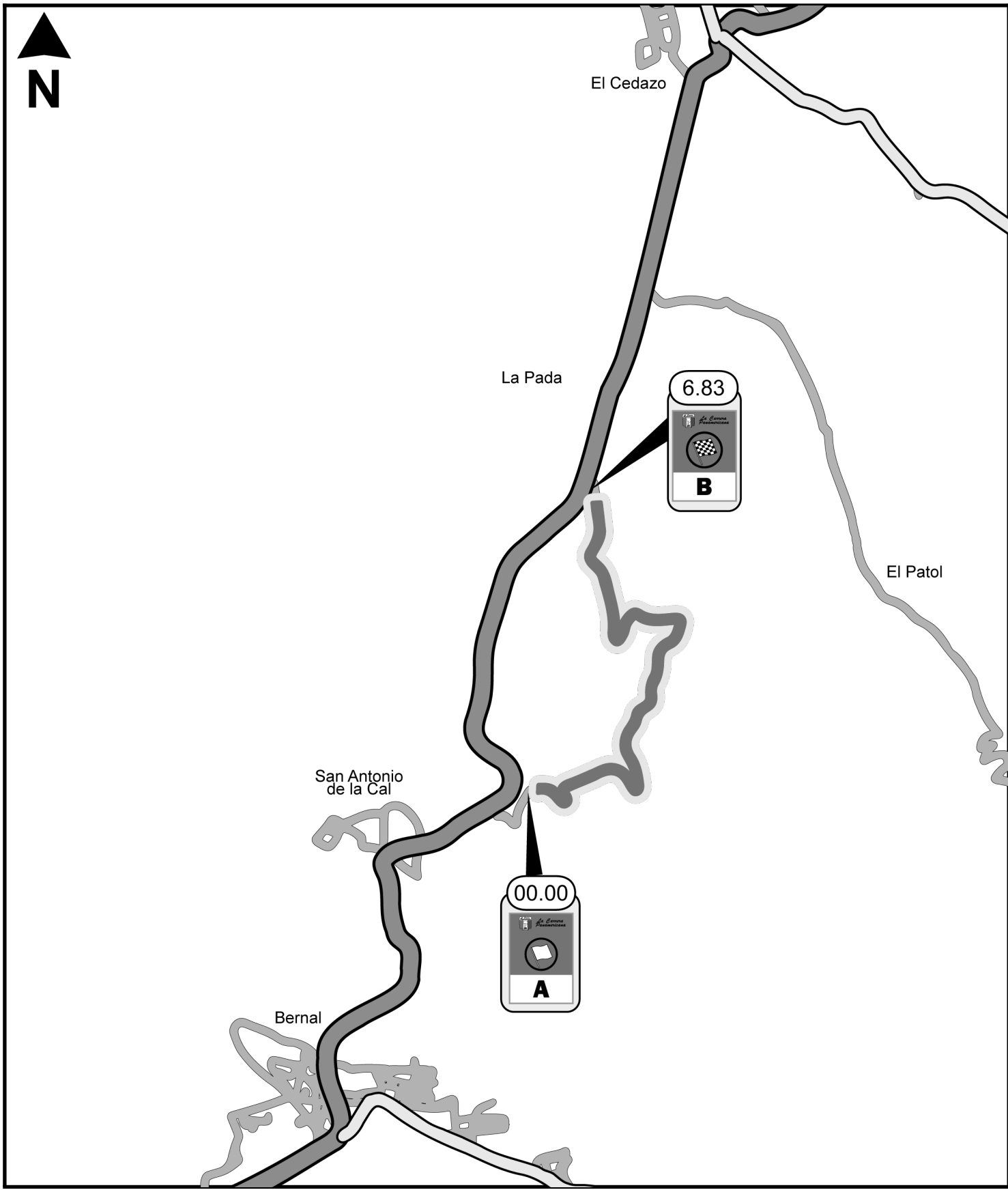
DISTANCIA • DISTANCE		DIRECCIÓN DIRECCION	INFORMACIÓN INFORMATION	DIST. REG. TO GO
TOTAL	PARC. • PART.			
136.41	1.40			18.64
138.92	2.51			16.13
142.57	3.65			12.48
142.88	0.31			12.17
143.09	0.21			11.96
144.36	1.27			10.69
146.35	1.99			8.70
148.68	2.33			6.37

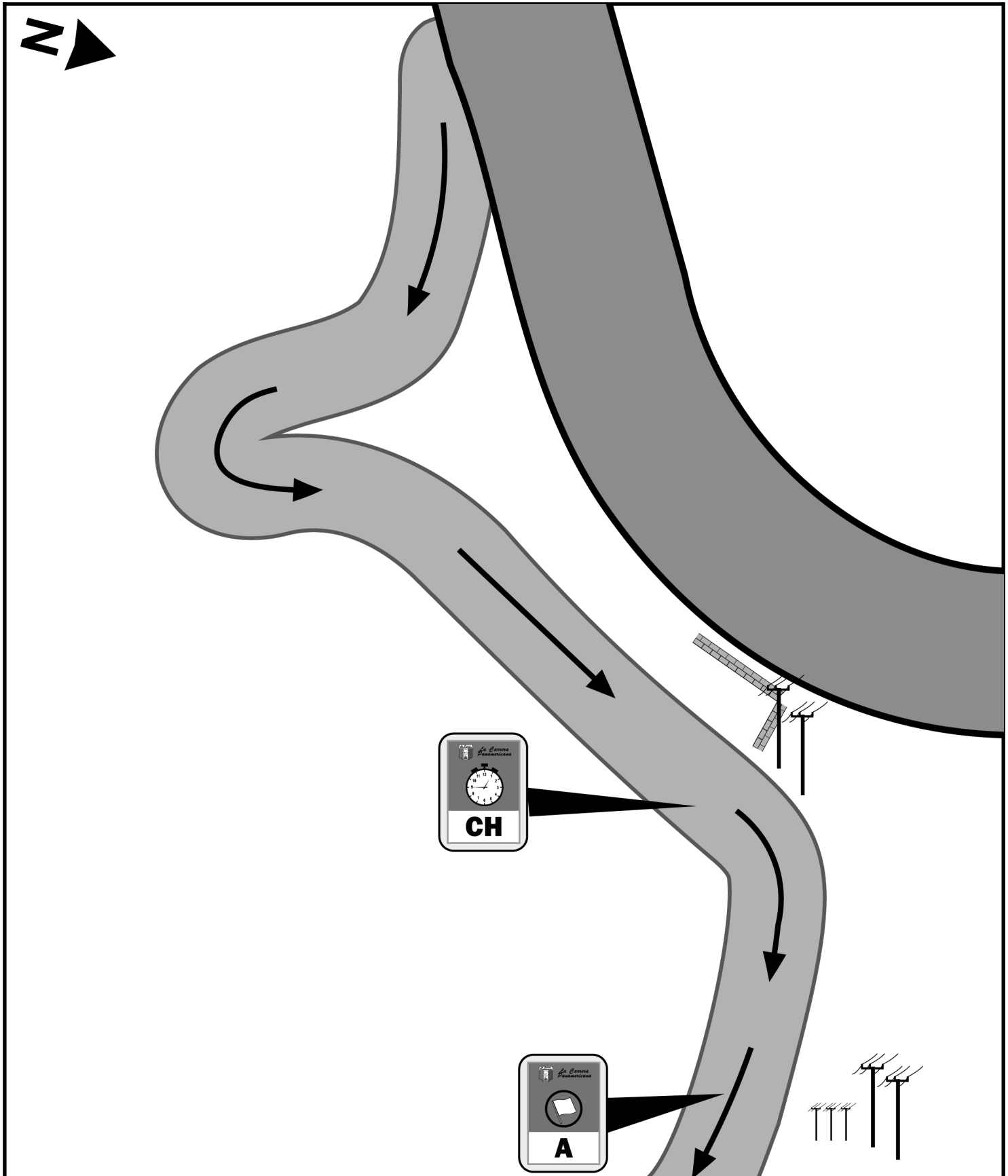
CH TC CH TC	<b>305b</b>	SALIDA DE SERVICIO TEMASCALCINGO	DIST.	<b>305</b>
	<b>306</b>	CALERAS DE BERNAL	<b>155.05 km</b>	
TRAMO CRONOMETRADO / SPECIAL STAGE			PROM. • AVERAGE	TIME TIEMPO
			<b>68.91 km/h</b>	<b>02:15</b>

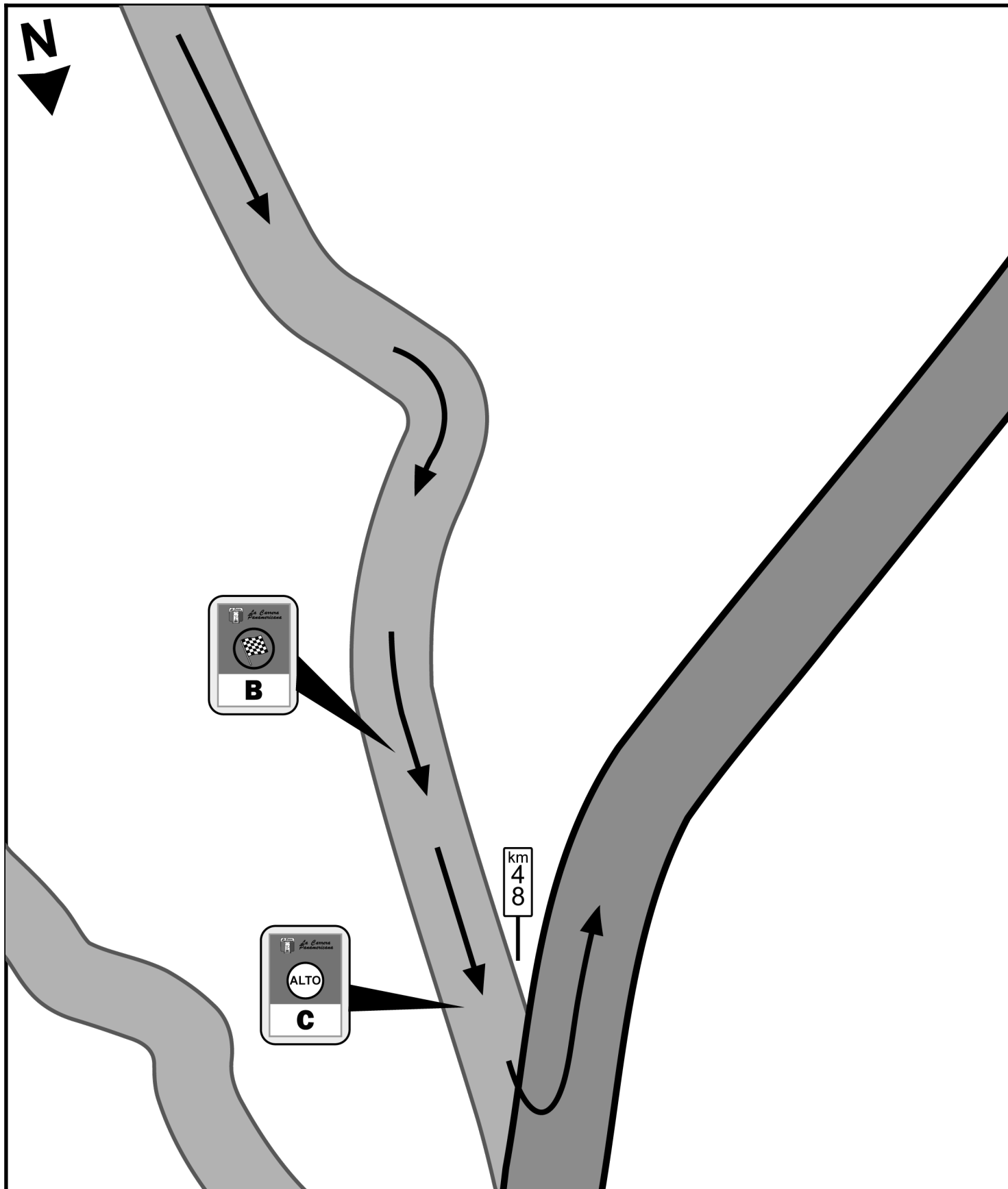
DISTANCIA • DISTANCE		DIRECCIÓN DIRECTION	INFORMACIÓN INFORMATION	DIST. REG. TO GO
TOTAL	PARC. • PART.			
149.19	0.51	 113		5.86
149.51	0.32	 114	<input checked="" type="checkbox"/> Bendita Vendimia	5.54
149.66	0.15	 115		5.39
150.43	0.77	 116		4.62
152.26	1.83	 117	<sup>①</sup> 	2.79
152.87	0.61	 118		2.18
154.21	1.34	 119	<sup>①</sup>  	0.84
155.05	0.84	 120	 <b>CH</b> Inicio de defensa/riel LI. <i>Beginning of armco barrier left side.</i>  	0.00

CH TC CH TC	<b>305b</b>	SALIDA DE SERVICIO TEMASCALCINGO	DIST.	<b>305</b>
	<b>306</b>	CALERAS DE BERNAL	<b>155.05 km</b>	
TRAMO CRONOMETRADO / SPECIAL STAGE			PROM. • AVERAGE	TIME TIEMPO
			<b>68.91 km/h</b>	<b>02:15</b>

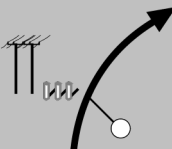


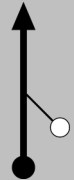


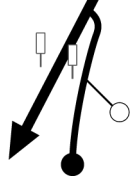


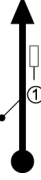





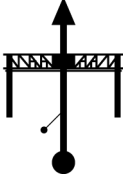


DISTANCIA • DISTANCE		DIRECCIÓN DIRECTION	INFORMACIÓN INFORMATION	DIST. REG. TO GO						
TOTAL	PARC. • PART.									
155.28	0.23		 <p><b>Junto a tres postes pequeños y dos grandes.</b> <i>By three short posts and two utility poles.</i></p>  (Cascos y cinturones) (Helmets and seatbelts) <table border="1" data-bbox="1227 667 1409 722"> <tr> <td>GPS</td> <td>N</td> <td>20.772600°</td> </tr> <tr> <td></td> <td>W</td> <td>-99.913417°</td> </tr> </table>	GPS	N	20.772600°		W	-99.913417°	
GPS	N	20.772600°								
	W	-99.913417°								
155.34	0.06									



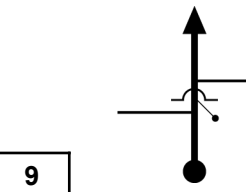
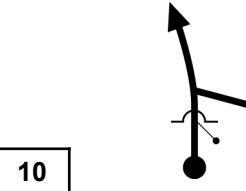
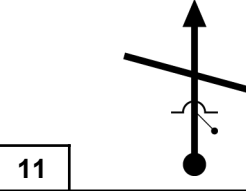
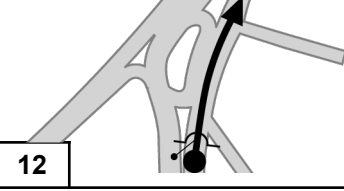
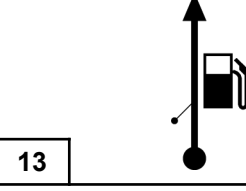

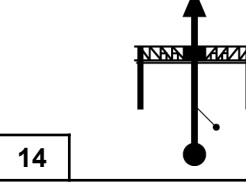

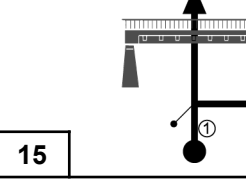

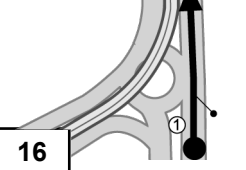





TC SS CHP PC	306	CALERAS DE BERNAL	DIST.	306	
	306a	ARCO DE META JARDÍN ZENEA, QRO	74.51 km		
TRAMO CRONOMETRADO / SPECIAL STAGE			PROM. • AVERAGE	TIME TIEMPO	
306	CALERAS DE BERNAL		6.74 km	54.52 km/h	01:22



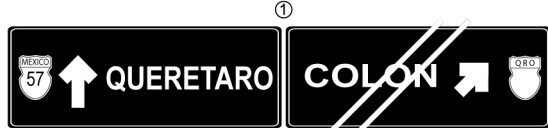



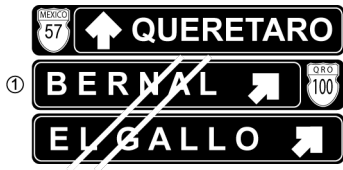
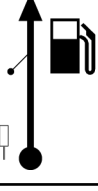


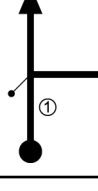

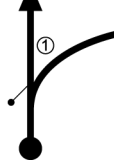

DISTANCIA • DISTANCE		DIRECCIÓN DIRECTION	INFORMACIÓN INFORMATION	DIST. REG. TO GO
TOTAL	PARC. • PART.			
0.00	0.00	 1 6.74	 <p><b>A</b></p> <p><b> Junto a tres postes pequeños y dos grandes.</b> <i>By three short posts and two utility poles.</i></p> <p> (Cascos y cinturones) (Helmets and seatbelts)</p> <p>GPS N 20.772600° W -99.913417°</p>	74.51
6.74	6.74	 2 0.00	 <p><b>B</b></p> <p><b> Marca en el piso.</b> <i>Mark on the ground.</i></p> <p> GPS N 20.803733° W -99.907850°</p>	67.77
7.24	0.50	 3	 <p><b>C</b></p> <p><b> Mojoneras km 48 LI.</b> <i>48th km markers on left side.</i></p> <p> GPS N 20.806921° W -99.908186°</p>	67.27
8.25	1.01	 4	<p>①</p> <p> RESTAURANTES Y VIÑEDOS PEÑA DE BERNAL</p> <p></p>	66.26
13.61	5.36	 5		60.90
14.25	0.64	 6	<p></p>	60.26
15.19	0.94	 7	<p></p>	59.32
16.08	0.89	 8		58.43

TC SS CHP PC	<b>306</b>	CALERAS DE BERNAL	DIST.	<b>306</b>
	<b>306a</b>	ARCO DE META JARDÍN ZENEA, QRO	<b>74.51 km</b>	
<b>306</b>		TRAMO CRONOMETRADO / SPECIAL STAGE <b>CALERAS DE BERNAL</b>	PROM. • AVERAGE <b>54.52 km/h</b>	TIME TIEMPO <b>01:22</b>
		<b>6.74 km</b>		

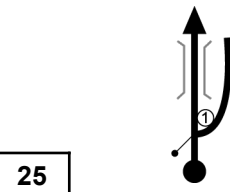

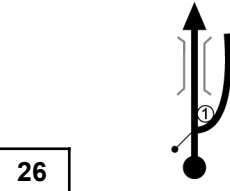
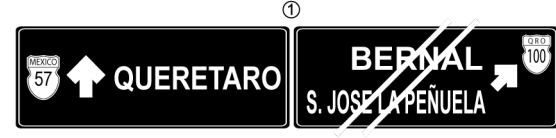
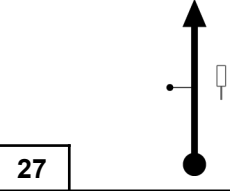

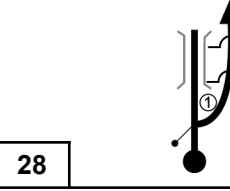

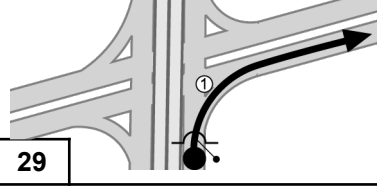

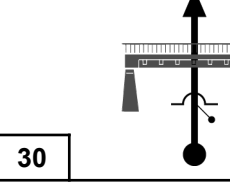
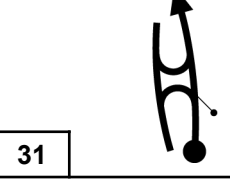
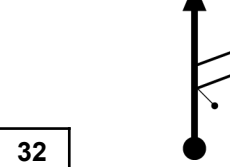

DISTANCIA • DISTANCE		DIRECCIÓN DIRECTION	INFORMACIÓN INFORMATION	DIST. REG. TO GO
TOTAL	PARC. • PART.			
16.86	0.78			57.65
17.01	0.15			57.50
17.34	0.33			57.17
17.73	0.39			56.78
18.28	0.55		 GAS	56.23
20.15	1.87			54.36
22.11	1.96			52.40
23.55	1.44			50.96



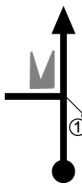


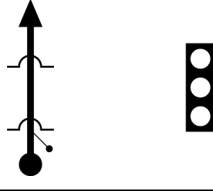

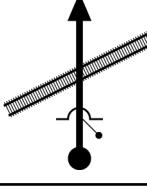
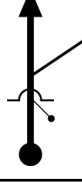



TC SS CHP PC	306	CALERAS DE BERNAL	DIST.	306	
	306a	ARCO DE META JARDÍN ZENEA, QRO	74.51 km		
TRAMO CRONOMETRADO / SPECIAL STAGE			PROM. • AVERAGE	TIME TIEMPO	
306	CALERAS DE BERNAL		6.74 km	54.52 km/h	01:22

DISTANCIA • DISTANCE		DIRECCIÓN DIRECTION	INFORMACIÓN INFORMATION	DIST. REG. TO GO
TOTAL	PARC. • PART.			
25.70	2.15	 17		48.81
26.80	1.10	 18		47.71
28.08	1.28	 19	 GAS km 2 7	46.43
30.78	2.70	 20		43.73
33.19	2.41	 21	 GAS km 100 2 2	41.32
33.77	0.58	 22		40.74
35.20	1.43	 23		39.31
37.49	2.29	 24		37.02

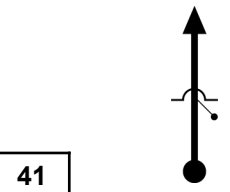
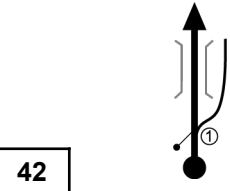

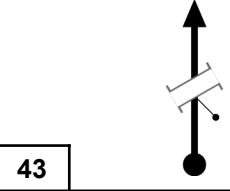
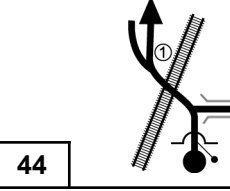

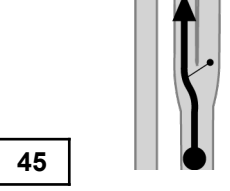
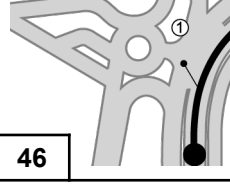

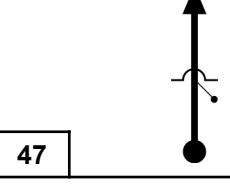
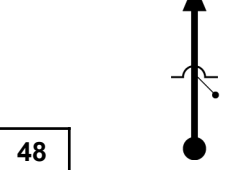
TC SS CHP PC	306	CALERAS DE BERNAL	DIST.	306	
	306a	ARCO DE META JARDÍN ZENEA, QRO	74.51 km		
TRAMO CRONOMETRADO / SPECIAL STAGE			PROM. • AVERAGE	TIME TIEMPO	
306	CALERAS DE BERNAL		6.74 km	54.52 km/h	01:22

DISTANCIA • DISTANCE		DIRECCIÓN DIRECTION	INFORMACIÓN INFORMATION	DIST. REG. TO GO
TOTAL	PARC. • PART.			
39.65	2.16			34.86
42.22	2.57			32.29
44.97	2.75			29.54
45.55	0.58			28.96
45.79	0.24			28.72
46.10	0.31			28.41
47.07	0.97		Ignorar todos los retornos subsecuentes. Ignore all subsequent U-turns.	27.44
47.32	0.25			27.19

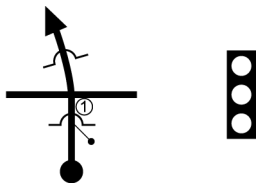

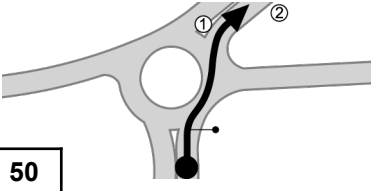

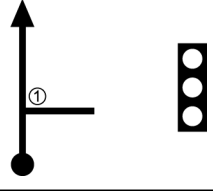




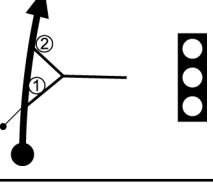

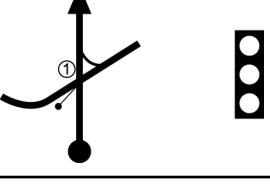

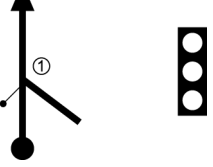

TC SS CHP PC	306	CALERAS DE BERNAL	DIST.	306	
	306a	ARCO DE META JARDÍN ZENEA, QRO	74.51 km		
TRAMO CRONOMETRADO / SPECIAL STAGE			PROM. • AVERAGE	TIME TIEMPO	
306	CALERAS DE BERNAL		6.74 km	54.52 km/h	01:22

DISTANCIA • DISTANCE		DIRECCIÓN DIRECTION	INFORMACIÓN INFORMATION	DIST. REG. TO GO
TOTAL	PARC. • PART.			
48.94	1.62	 33		25.57
50.68	1.74	 34	<p>4 topes en los proximos 550 m. 4 speedbumps in the next 550 m.</p>	23.83
51.43	0.75	 35		23.08
51.72	0.29	 36		22.79
52.82	1.10	 37		21.69
53.08	0.26	 38		21.43
54.11	1.03	 39		20.40
54.75	0.64	 40		19.76

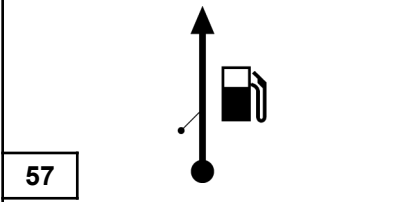

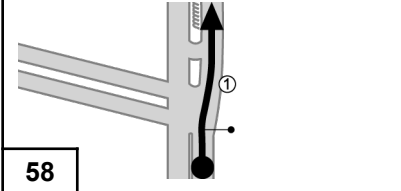

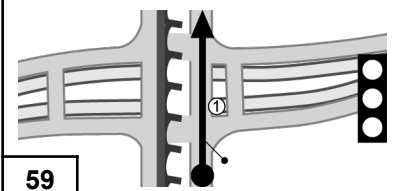

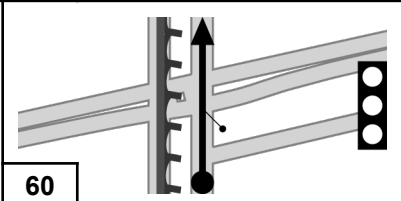
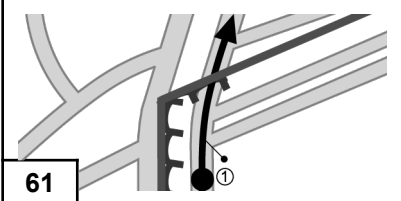
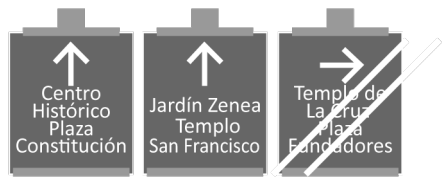
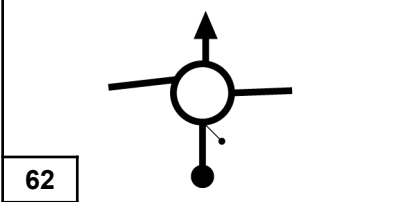
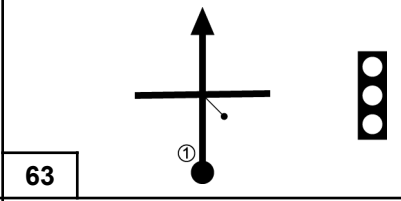

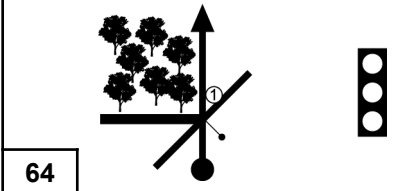

TC SS CHP PC	306	CALERAS DE BERNAL	DIST.	306	
	306a	ARCO DE META JARDÍN ZENEA, QRO	74.51 km		
TRAMO CRONOMETRADO / SPECIAL STAGE			PROM. • AVERAGE	TIME TIEMPO	
306	CALERAS DE BERNAL		6.74 km	54.52 km/h	01:22

DISTANCIA • DISTANCE		DIRECCIÓN DIRECTION	INFORMACIÓN INFORMATION	DIST. REG. TO GO
TOTAL	PARC. • PART.			
55.64	0.89			18.87
57.29	1.65			17.22
59.23	1.94			15.28
59.91	0.68			14.60
60.20	0.29		No tomar carril lateral. Do not take service lane.	14.31
60.27	0.07			14.24
60.47	0.20			14.04
61.07	0.60			13.44

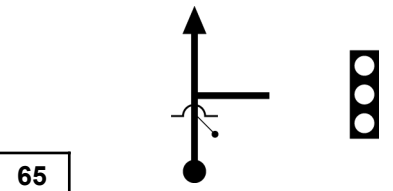
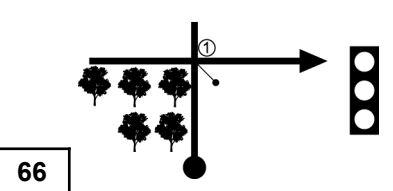

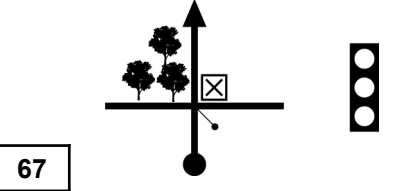
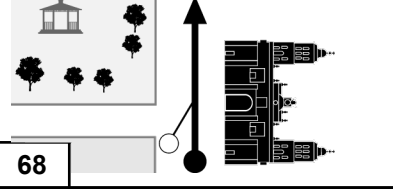


TC SS CHP PC	306	CALERAS DE BERNAL	DIST.	306	
	306a	ARCO DE META JARDÍN ZENEA, QRO	74.51 km		
TRAMO CRONOMETRADO / SPECIAL STAGE			PROM. • AVERAGE	TIME	
306	CALERAS DE BERNAL		6.74 km	54.52 km/h	01:22

DISTANCIA • DISTANCE		DIRECCIÓN DIRECTION	INFORMACIÓN INFORMATION	DIST. REG. TO GO
TOTAL	PARC. • PART.			
61.35	0.28			13.16
	49			
61.75	0.40			12.76
	50			
64.58	2.83			9.93
	51			
66.10	1.52			8.41
	52			
66.79	0.69			7.72
	53			
67.40	0.61			7.11
	54			
68.79	1.39			5.72
	55			
70.52	1.73			3.99
	56			

TC SS CHP PC	306	CALERAS DE BERNAL	DIST.	306	
	306a	ARCO DE META JARDÍN ZENEA, QRO	74.51 km		
TRAMO CRONOMETRADO / SPECIAL STAGE			PROM. • AVERAGE	TIME TIEMPO	
306	CALERAS DE BERNAL		6.74 km	54.52 km/h	01:22

DISTANCIA • DISTANCE		DIRECCIÓN	INFORMACIÓN	DIST. REG.
TOTAL	PARC. • PART.	DIRECCION	INFORMATION	TO GO
71.38	0.86		 GAS	3.13
71.47	0.09			3.04
71.95	0.48			2.56
72.73	0.78			1.78
72.85	0.12			1.66
73.18	0.33			1.33
73.36	0.18			1.15
73.69	0.33			0.82 !!!

TC SS CHP PC	<b>306</b>	CALERAS DE BERNAL	DIST.	<b>306</b>	
	<b>306a</b>	ARCO DE META JARDÍN ZENEA, QRO	<b>74.51 km</b>		
TRAMO CRONOMETRADO / SPECIAL STAGE			PROM. • AVERAGE	TIME TIEMPO	
<b>306</b>	<b>CALERAS DE BERNAL</b>		<b>6.74 km</b>	<b>54.52 km/h</b>	<b>01:22</b>

DISTANCIA • DISTANCE		DIRECCIÓN DIRECTION	INFORMACIÓN INFORMATION	DIST. REG. TO GO
TOTAL	PARC. • PART.			
73.87	0.18			0.64
		65		
74.04	0.17		<p>①</p> 	0.47
		66		
74.33	0.29		<input checked="" type="checkbox"/> Farmacia similares	0.18
		67		
74.51	0.18		 <p>Frente a puerta de catedral LD. By the door of the cathedral on the right.</p> 	0.00
		68		



**Día 4 / *Day 4***

**Querétaro – Morelia**



# ITINERARIO DEL DÍA

## ITINERARY FOR THE DAY



# La Carrera Panamericana 2024

## The Ultimate Road Race

**Día 4 (Lun. 14/10/2024) / Day 4 (Mon. 14/10/2024) - QRO-MICH**

Control Control	Lugar / Location	Distancias / Distances			Tiempo Objetivo Target Time	Hora Primer Competidor 1st Car Due
		Velocidad Speed Sect.	Tránsito Liaison	Total Total		
CHP 400	Arco de Salida U. Deportiva del Pueblito, Qro.					7:00
CH 401	Huajúmbaro		135.97	135.97	2:40	9:40
<b>TC 401</b>	<b>Huajúmbaro</b>	<b>9.86</b>				<b>9:43</b>
CH 402	Mil Cumbres (este)		15.84	25.70	0:30	10:13
<b>TC 402</b>	<b>Mil Cumbres I</b>	<b>19.41</b>				<b>10:16</b>
CH 403	San José de la Cumbre (este)		2.49	21.90	0:20	10:36
<b>TC 403</b>	<b>San José de la Cumbre I</b>	<b>16.22</b>				<b>10:39</b>
CHP 403a	Entrada a Servicio Jariepo		18.65	34.87	0:40	11:19
<b>Serv-D</b>	<b>Servicio en Jariepo</b>	<b>(45.49)</b>	<b>(172.95)</b>	<b>(218.44)</b>	<b>1:00</b>	
CH 403b	Salida de Servicio Jariepo					12:19
CH 404	La Cascada		17.84	17.84	0:25	12:44
<b>TC 404</b>	<b>La Cascada I</b>	<b>16.59</b>				<b>12:47</b>
CH 405	Mil Cumbres (oeste)		2.65	19.24	0:20	13:07
<b>TC 405</b>	<b>Mil Cumbres II</b>	<b>19.06</b>				<b>13:10</b>
CH 405a	Vuelta en "U" Huajúmbaro		8.46	27.52	1:30	14:40
CH 406	Mil Cumbres (este)		7.98	7.98	0:12	14:52
<b>TC 406</b>	<b>Mil Cumbres III</b>	<b>19.41</b>				<b>14:55</b>
CH 407	San José de la Cumbre (este)		2.49	21.90	0:20	15:15
<b>TC 407</b>	<b>San José de la Cumbre II</b>	<b>16.22</b>				<b>15:18</b>
CHP 407a	Arco de Meta Catedral de Morelia, Mich.		31.75	47.97	0:54	16:12
<b>Totales del Día 4 / Day 4 Totals</b>		<b>116.77</b>	<b>244.12</b>	<b>360.89</b>		

Etapa / Stage 4

V2.2 LCP24

# MAPA DEL DÍA DAY MAP

**Día 4**  
**Qro.-Mich.**  
Day 4 Qro.-Mich.



Inico T.C. / S.S. Start



Final T.C. / S.S. Finish



T.C. / S.S.




Ruta Competidores /  
Rallye Route



Servicio Mecánico /  
Mechanic Service



La Carrera Panamericana 2024  
V 2.0

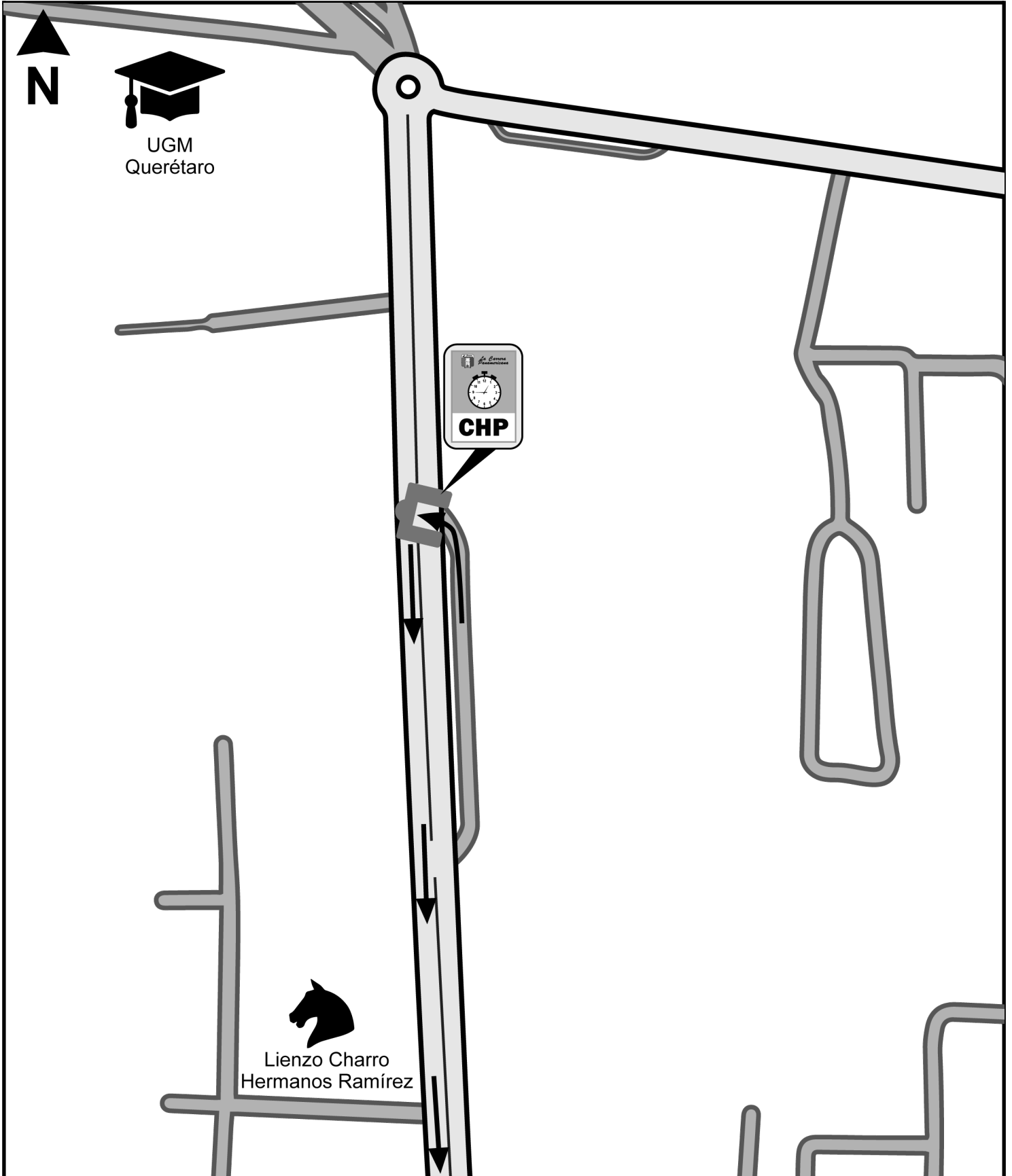


© OpenStreetMap

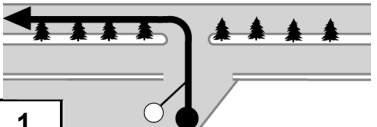

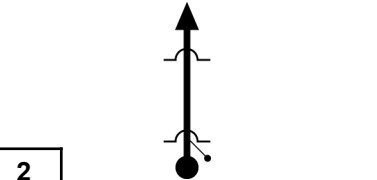
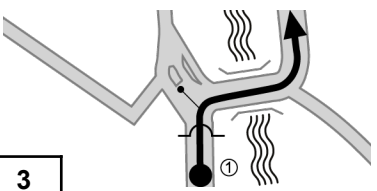
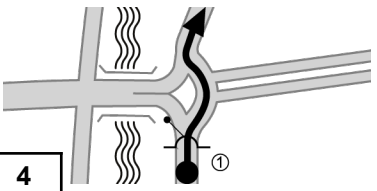
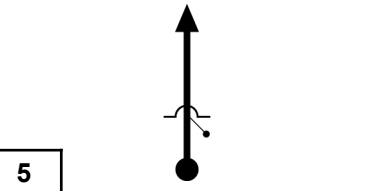
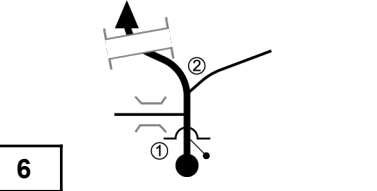
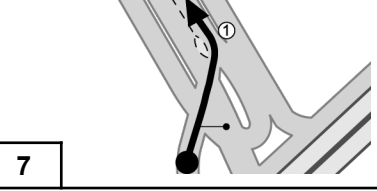
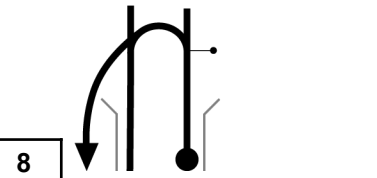
**ARCO DE SALIDA U. DEPORTIVA  
DEL PUEBLITO, QRO.**

**CEREMONIA**  
*CEREMONY*

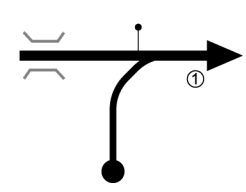

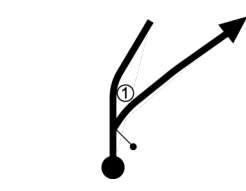

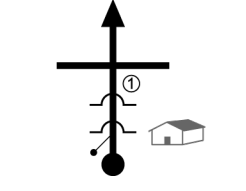

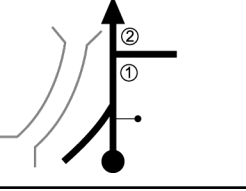


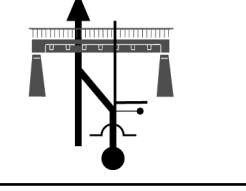
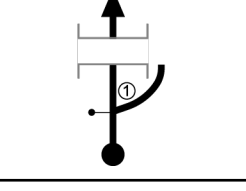

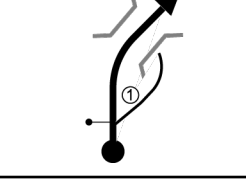
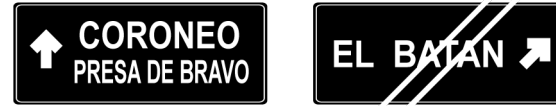
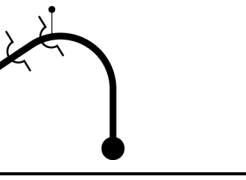
**CH**  
**400**  
*TC*



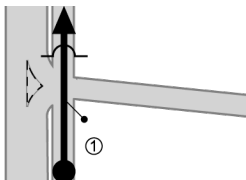



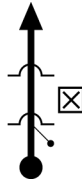


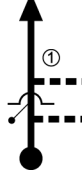


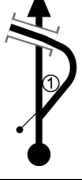


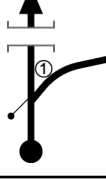


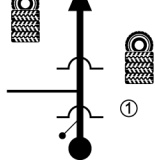

CH TC CH TC	400	ARCO DE SALIDA U. DEPORTIVA DEL PUEBLITO, QRO.	DIST.	400
	401	HUAJÚMBARO	135.97 km	
TRAMO CRONOMETRADO / SPECIAL STAGE			PROM. • AVERAGE	TIME TIEMPO
			50.99 km/h	02:40

DISTANCIA • DISTANCE		DIRECCIÓN	INFORMACIÓN	DIST. REG.
TOTAL	PARC. • PART.	DIRECTION	INFORMATION	TO GO
0.00	0.00	 1	 GPS N 20.548088° W -100.445285°	135.97
0.20	0.20	 2		135.77
0.57	0.37	 3	① AV. PASEO CONSTITUYENTES → EL PUEBLITO, CENTRO → FRACC. PIRAMIDES →	135.40
0.95	0.38	 4	① AV. PASEO CONSTITUYENTES ↑ <del>EL PUEBLITO, CENTRO</del> FRACC. PUERTA DE PIEDRA →	135.02
1.16	0.21	 5	3 topes en próximos 400 m. 3 speedbumps in the next 400 m.	134.81
1.84	0.68	 6	① LA NEGRETA ↑ <del>CENTRO DE ATENCIÓN MPAL. CAM</del> <del>EL PUEBLITO CENTRO</del> ② FRACC. IND BALVANERA → FRACC. PIRAMIDES → FRACC. LAS TROJES →	134.13
2.02	0.18	 7	① LA NEGRETA ↓ <del>SANTA BARBARA</del> Por arriba del puente. Go over bridge.	133.95
2.53	0.51	 8	No subir de nuevo al puente. Do not go back over bridge.	133.44

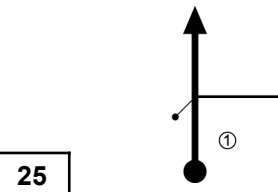

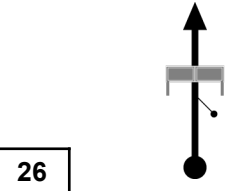

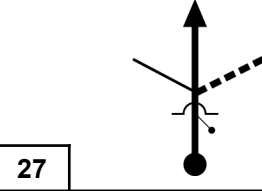
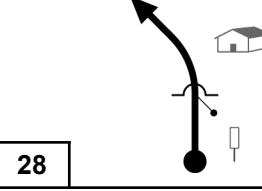
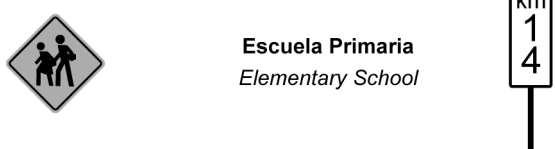
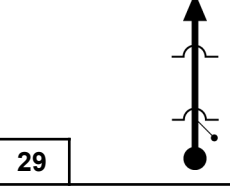
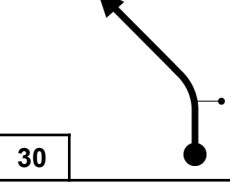

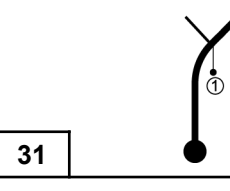

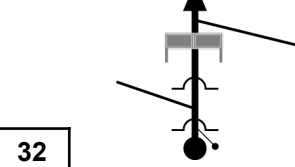

CH TC CH TC	400	ARCO DE SALIDA U. DEPORTIVA DEL PUEBLITO, QRO.	DIST.	400
	401	HUAJÚMBARO	135.97 km	
TRAMO CRONOMETRADO / SPECIAL STAGE			PROM. • AVERAGE	TIME TIEMPO
			50.99 km/h	02:40

DISTANCIA • DISTANCE		DIRECCIÓN	INFORMACIÓN	DIST. REG.
TOTAL	PARC. • PART.	DIRECCION	INFORMATION	TO GO
2.82	0.29			133.15
	9			
3.14	0.32			132.83
	10			
3.44	0.30		 Escuela Primaria Elementary School	132.53
	11			
3.61	0.17			132.36
	12			
4.10	0.49		Tomar carriles centrales. Take center lanes.	131.87
	13			
4.88	0.78			131.09
	14			
5.36	0.48			130.61
	15			
9.40	4.04		¡Precaución! Topes altos. Caution! Large speedbumps.	126.57
	16			

CH TC	400	ARCO DE SALIDA U. DEPORTIVA DEL PUEBLITO, QRO.	DIST.	400
	401	HUAJÚMBARO	135.97 km	
TRAMO CRONOMETRADO / SPECIAL STAGE			PROM. • AVERAGE	TIME TIEMPO
			50.99 km/h	02:40

DISTANCIA • DISTANCE		DIRECCIÓN DIRECTION	INFORMACIÓN INFORMATION	DIST. REG. TO GO
TOTAL	PARC. • PART.			
9.67	0.27		<p>①</p>   	126.30
9.88	0.21		<p>☒ Panteón Cemetery</p>	126.09
11.25	1.37			124.72
13.91	2.66			122.06
16.12	2.21		<p>①</p>  	119.85
16.98	0.86		<p>①</p>  	118.99
17.31	0.33		<p>①</p>  	118.66
19.39	2.08		<p>①</p> 	116.58

CH TC CH TC	400	ARCO DE SALIDA U. DEPORTIVA DEL PUEBLITO, QRO.	DIST.	400
	401	HUAJÚMBARO	135.97 km	
TRAMO CRONOMETRADO / SPECIAL STAGE			PROM. • AVERAGE	TIME TIEMPO
			50.99 km/h	02:40

DISTANCIA • DISTANCE		DIRECCIÓN DIRECTION	INFORMACIÓN INFORMATION	DIST. REG. TO GO
TOTAL	PARC. • PART.			
20.04	0.65			115.93
21.86	1.82			114.11
23.00	1.14		8 topes en los proximos 1.9 k. 8 speedbumps in the next 1.9 k.	112.97
28.63	5.63			107.34
28.90	0.27			107.07
33.81	4.91			102.16
34.06	0.25			101.91
36.38	2.32			99.59

CH TC CH TC	400	ARCO DE SALIDA U. DEPORTIVA DEL PUEBLITO, QRO.	DIST.	400
	401	HUAJÚMBARO	135.97 km	
TRAMO CRONOMETRADO / SPECIAL STAGE			PROM. • AVERAGE	TIME TIEMPO
			50.99 km/h	02:40

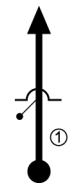

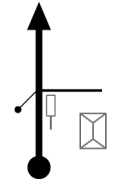

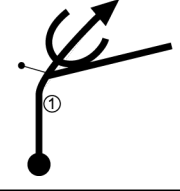



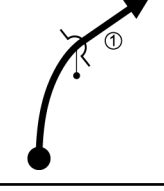

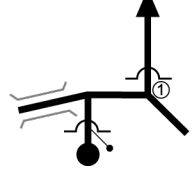




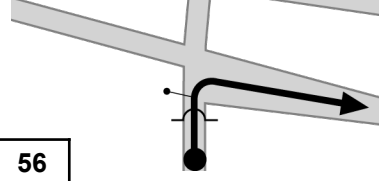
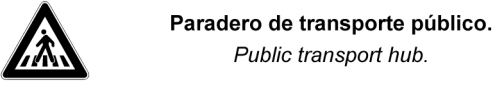
DISTANCIA • DISTANCE		DIRECCIÓN DIRECTION	INFORMACIÓN INFORMATION	DIST. REG. TO GO
TOTAL	PARC. • PART.			
38.30	1.92			97.67
40.19	1.89			95.78
42.22	2.03			93.75
42.47	0.25			93.50
42.60	0.13			93.37
42.79	0.19			93.18
42.91	0.12			93.06
43.11	0.20			92.86 



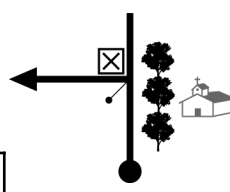
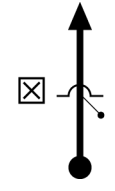
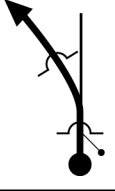
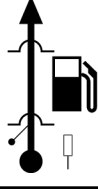


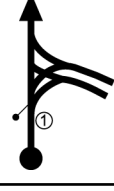


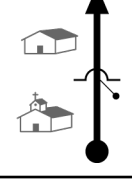

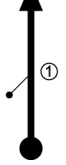

CH TC CH TC	400	ARCO DE SALIDA U. DEPORTIVA DEL PUEBLITO, QRO.	DIST.	400
	401	HUAJÚMBARO	135.97 km	
TRAMO CRONOMETRADO / SPECIAL STAGE			PROM. • AVERAGE	TIME TIEMPO
			50.99 km/h	02:40

DISTANCIA • DISTANCE		DIRECCIÓN	INFORMACIÓN	DIST. REG.
TOTAL	PARC. • PART.	DIRECCION	INFORMATION	TO GO
43.27	0.16			92.70
43.42	0.15		<p>3 escuelas y 4 topes proximos 260 m. 3 schools and 4 speedbumps in the next 260 m.</p>	92.55
43.80	0.38		<p>Calle se angosta. Street narrows</p>	92.17
43.96	0.16			92.01
44.08	0.12			91.89
44.42	0.34			91.55
53.51	9.09			82.46
54.60	1.09		<p>¡Precaución! Tope saliendo de curva. Caution! Speedbump right after corner.</p>	81.37

CH TC CH TC	400	ARCO DE SALIDA U. DEPORTIVA DEL PUEBLITO, QRO.	DIST.	400
	401	HUAJÚMBARO	135.97 km	
TRAMO CRONOMETRADO / SPECIAL STAGE			PROM. • AVERAGE	TIME TIEMPO
			50.99 km/h	02:40

DISTANCIA • DISTANCE		DIRECCIÓN DIRECTION	INFORMACIÓN INFORMATION	DIST. REG. TO GO
TOTAL	PARC. • PART.			
54.96	0.36			81.01
		49		
58.41	3.45			77.56
		50		
63.02	4.61			72.95
		51		
63.55	0.53			72.42
		52		
63.84	0.29		 4 Topes en próximos 500m. 4 Speedbumps in the next 500m.	72.13
		53		
64.44	0.60		 	71.53
		54		
64.59	0.15			71.38
		55		
64.68	0.09			71.29
		56		!!





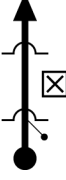
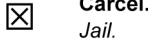
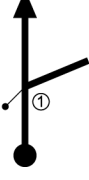

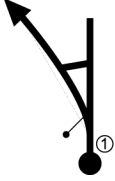




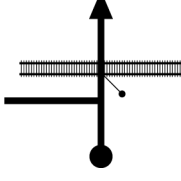
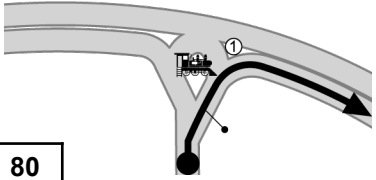

CH TC	400	ARCO DE SALIDA U. DEPORTIVA DEL PUEBLITO, QRO.	DIST.	400
	401	HUAJÚMBARO	135.97 km	
TRAMO CRONOMETRADO / SPECIAL STAGE			PROM. • AVERAGE	TIME TIEMPO
			50.99 km/h	02:40

DISTANCIA • DISTANCE		DIRECCIÓN	INFORMACIÓN	DIST. REG.
TOTAL	PARC. • PART.	DIRECCION	INFORMATION	TO GO
64.78	0.10	 57	<input checked="" type="checkbox"/> Farmacia similares	71.19
65.00	0.22	 58	<input checked="" type="checkbox"/> Panteón municipal	70.97
65.16	0.16	 59		70.81
66.05	0.89	 60	 GAS	 69.92
67.04	0.99	 61		68.93
69.26	2.22	 62		66.71
73.43	4.17	 63	 Escuela Primaria Elementary School	62.54
77.80	4.37	 64		58.17

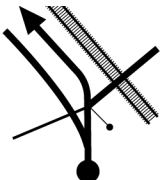
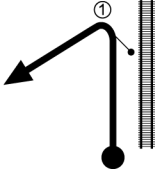


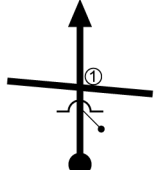

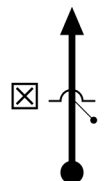

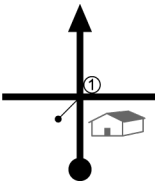


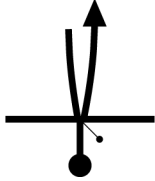
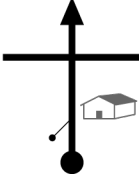

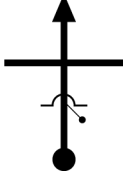
CH TC CH TC	400	ARCO DE SALIDA U. DEPORTIVA DEL PUEBLITO, QRO.	DIST.	400
	401	HUAJÚMBARO	135.97 km	
TRAMO CRONOMETRADO / SPECIAL STAGE			PROM. • AVERAGE	TIME TIEMPO
			50.99 km/h	02:40

DISTANCIA • DISTANCE		DIRECCIÓN DIRECCION	INFORMACIÓN INFORMATION	DIST. REG. TO GO
TOTAL	PARC. • PART.			
78.83	1.03			57.14
82.08	3.25			53.89
84.13	2.05			51.84
86.15	2.02			49.82
86.44	0.29			49.53
87.67	1.23			48.30
90.07	2.40			45.90
90.70	0.63		<p>A la izquierda por camino principal con camellón. Turn left onto main road with median.</p>	45.27

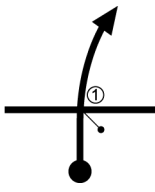

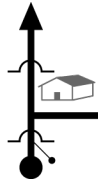

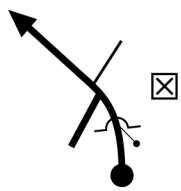



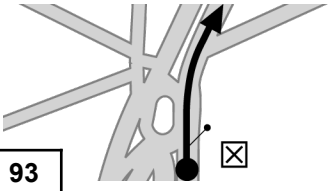

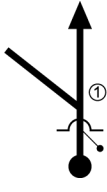



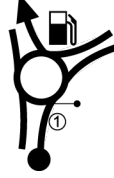


CH TC	400	ARCO DE SALIDA U. DEPORTIVA DEL PUEBLITO, QRO.	DIST.	400
	401	HUAJÚMBARO	135.97 km	
TRAMO CRONOMETRADO / SPECIAL STAGE			PROM. • AVERAGE	TIME TIEMPO
			50.99 km/h	02:40

DISTANCIA • DISTANCE		DIRECCIÓN DIRECTION	INFORMACIÓN INFORMATION	DIST. REG. TO GO
TOTAL	PARC. • PART.			
90.97	0.27	 73		45.00
91.36	0.39	 74		44.61
93.70	2.34	 75		42.27
94.33	0.63	 76		41.64
94.70	0.37	 77		41.27
94.84	0.14	 78	 	41.13
95.30	0.46	 79		40.67
95.41	0.11	 80		40.56

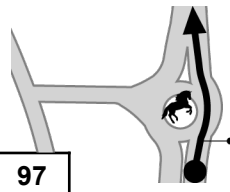
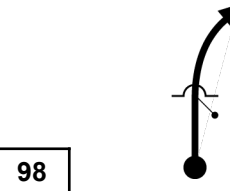
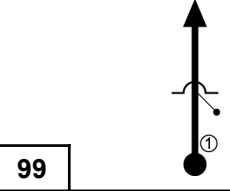

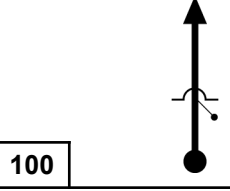

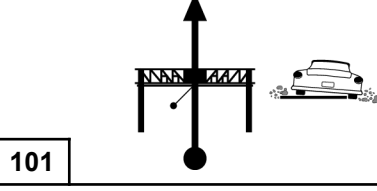


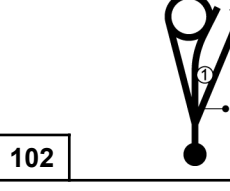

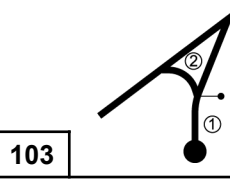

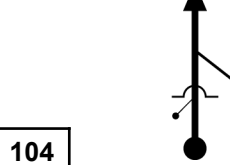
CH TC	400	ARCO DE SALIDA U. DEPORTIVA DEL PUEBLITO, QRO.	DIST.	400
	401	HUAJÚMBARO	135.97 km	
TRAMO CRONOMETRADO / SPECIAL STAGE			PROM. • AVERAGE	TIME TIEMPO
			50.99 km/h	02:40

DISTANCIA • DISTANCE		DIRECCIÓN	INFORMACIÓN	DIST. REG.
TOTAL	PARC. • PART.	DIRECCION	INFORMATION	TO GO
95.65	0.24	 81		40.32
96.33	0.68	 82	 	39.64
96.51	0.18	 83		39.46
96.61	0.10	 84		39.36
96.87	0.26	 85	 Escuela Primaria Elementary School 	39.10
96.96	0.09	 86	Inicia Camellón. Beginning of divider.	39.01
97.32	0.36	 87	 Escuela School	38.65
97.56	0.24	 88		38.41

CH TC	400	ARCO DE SALIDA U. DEPORTIVA DEL PUEBLITO, QRO.	DIST.	400
	401	HUAJÚMBARO	135.97 km	
TRAMO CRONOMETRADO / SPECIAL STAGE			PROM. • AVERAGE	TIME TIEMPO
			50.99 km/h	02:40

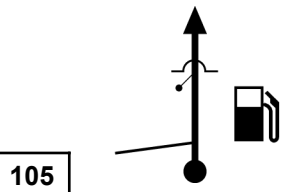

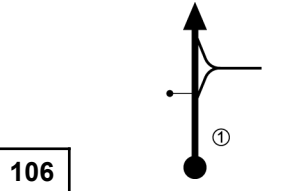

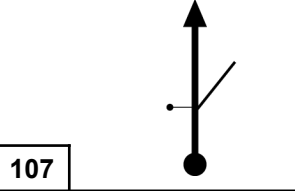
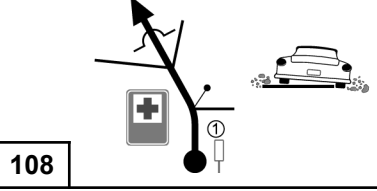



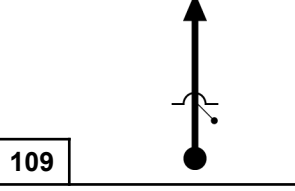
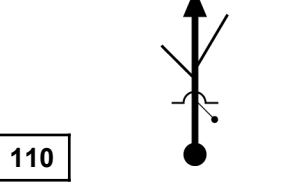
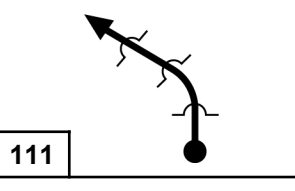


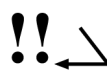
DISTANCIA • DISTANCE		DIRECCIÓN DIRECTION	INFORMACIÓN INFORMATION	DIST. REG. TO GO
TOTAL	PARC. • PART.			
97.98	0.42	 89		37.99
98.36	0.38	 90	 Escuela Primaria Elementary School	37.61
98.67	0.31	 91	 Soriana	37.30
98.81	0.14	 92	 GAS	37.16
99.04	0.23	 93	 AUTOZONE	36.93
99.41	0.37	 94		36.56
99.51	0.10	 95	 GAS	36.46
100.54	1.03	 96	 	35.43

CH TC	400	ARCO DE SALIDA U. DEPORTIVA DEL PUEBLITO, QRO.	DIST.	400
	401	HUAJÚMBARO	135.97 km	
TRAMO CRONOMETRADO / SPECIAL STAGE			PROM. • AVERAGE	TIME TIEMPO
			50.99 km/h	02:40

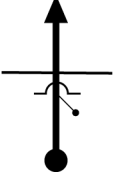


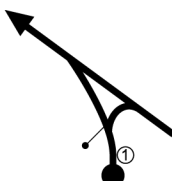



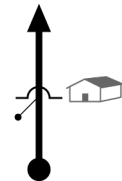

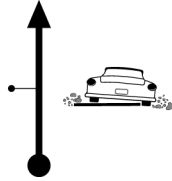


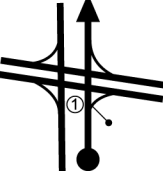

DISTANCIA • DISTANCE		DIRECCIÓN	INFORMACIÓN	DIST. REG.
TOTAL	PARC. • PART.	DIRECTION	INFORMATION	TO GO
101.62	1.08			34.35
104.37	2.75		3 Topes en los proximos 350m. 3 Speedbumps in the next 350m.	31.60
107.78	3.41			28.19
107.99	0.21			27.98
112.24	4.25		  Piso malo en los próximos 500m. Rough road for the next 500m.	23.73
114.42	2.18			21.55
115.01	0.59			20.96
116.27	1.26			19.70



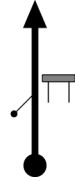



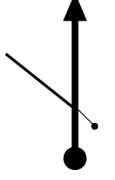
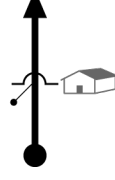

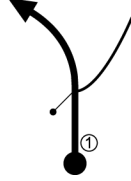

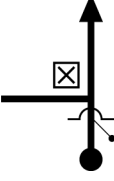


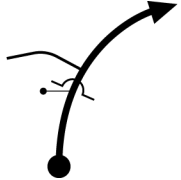






CH TC	400	ARCO DE SALIDA U. DEPORTIVA DEL PUEBLITO, QRO.	DIST.	400
	401	HUAJÚMBARO	135.97 km	
TRAMO CRONOMETRADO / SPECIAL STAGE			PROM. • AVERAGE	TIME TIEMPO
			50.99 km/h	02:40

DISTANCIA • DISTANCE		DIRECCIÓN	INFORMACIÓN	DIST. REG.
TOTAL	PARC. • PART.	DIRECCION	INFORMATION	TO GO
116.58	0.31		 <b>GAS</b>	19.39
117.59	1.01			18.38
118.72	1.13			17.25
120.31	1.59		 <b>Piso malo.</b> <i>Rough road.</i>  	15.66
120.52	0.21		<b>3 topes en 300 m.</b> <i>3 speedbumps in 300 m.</i>	15.45
120.95	0.43			15.02
121.11	0.16			14.86
121.36	0.25			14.61 

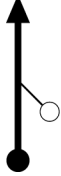


CH TC CH TC	400	ARCO DE SALIDA U. DEPORTIVA DEL PUEBLITO, QRO.	DIST.	400
	401	HUAJÚMBARO	135.97 km	
TRAMO CRONOMETRADO / SPECIAL STAGE			PROM. • AVERAGE	TIME TIEMPO
			50.99 km/h	02:40

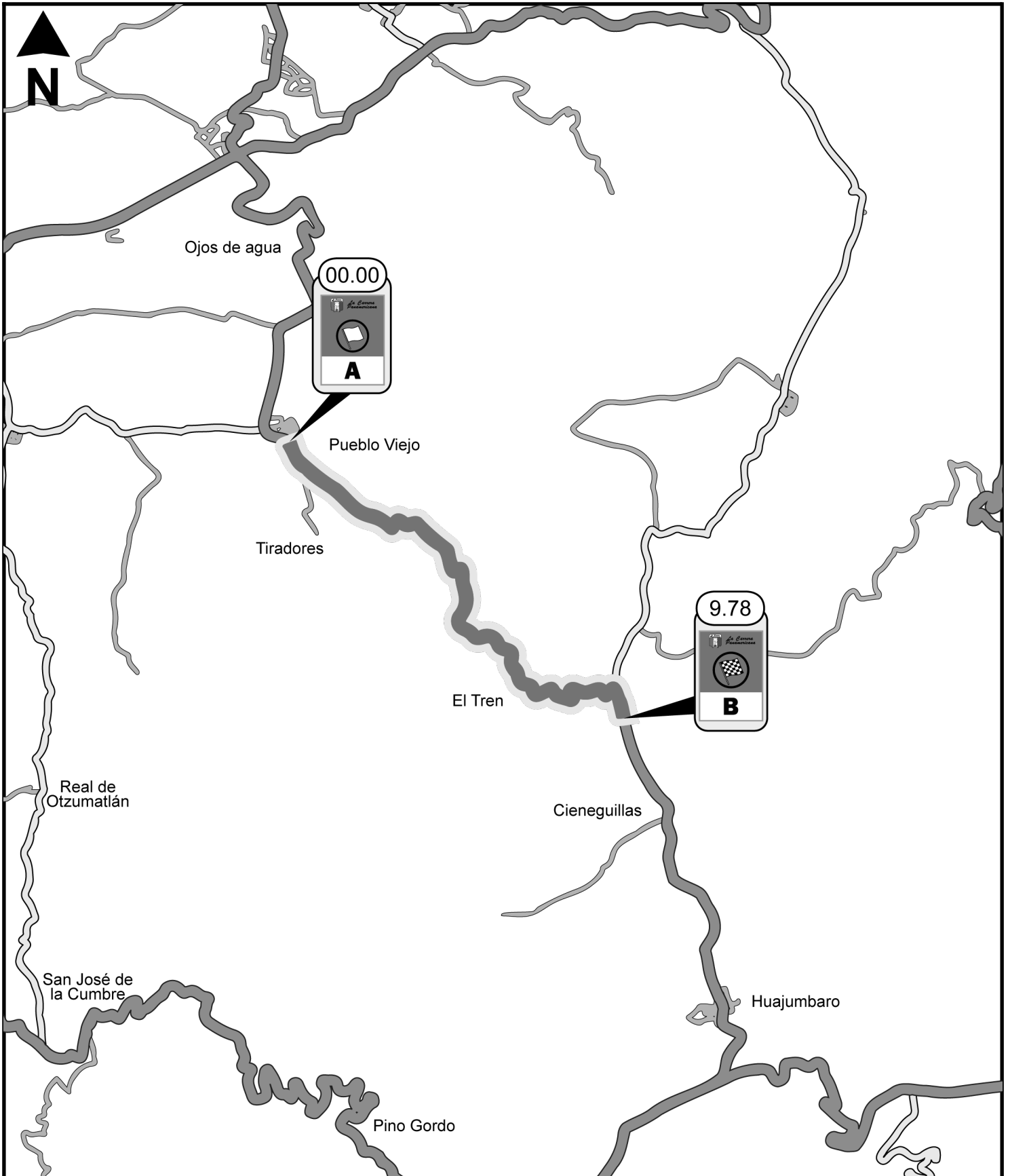
DISTANCIA • DISTANCE		DIRECCIÓN DIRECTION	INFORMACIÓN INFORMATION	DIST. REG. TO GO
TOTAL	PARC. • PART.			
121.46	0.10	 113	 1 escuela y 3 topes proximos 240 m. <i>1 school and 3 speedbumps in the next 240 m.</i>	14.51
121.87	0.41	 114		14.10
122.08	0.21	 115		13.89
122.25	0.17	 116		13.72
123.76	1.51	 117	 2 escuelas y 3 topes proximos 750m. <i>2 schools and 3 speedbumps in the next 750m.</i>	12.21
125.05	1.29	 118	 Piso malo <i>Rough road.</i>	10.92
125.46	0.41	 119		10.51
127.15	1.69	 120		8.82

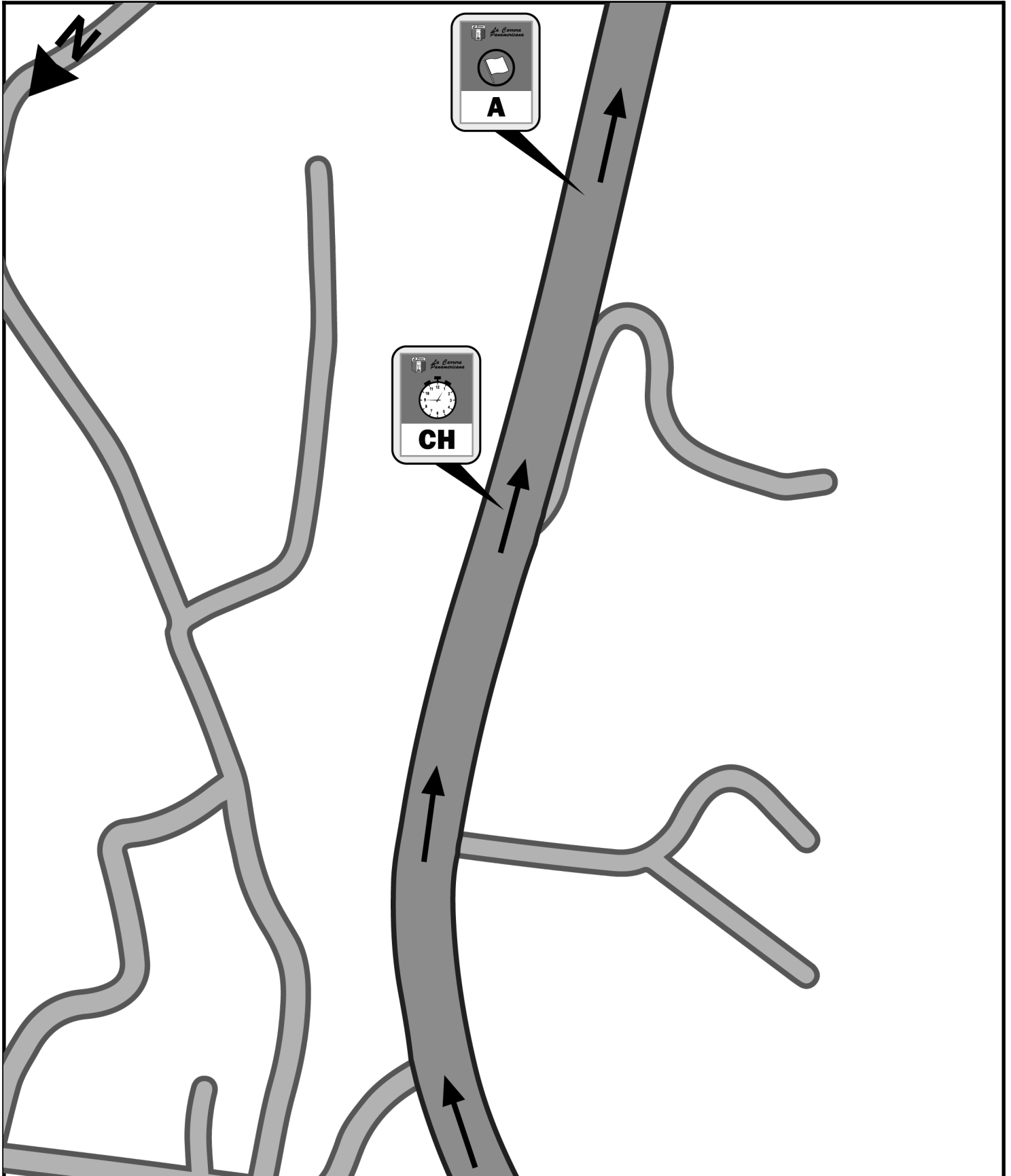
CH TC CH TC	400	ARCO DE SALIDA U. DEPORTIVA DEL PUEBLITO, QRO.	DIST.	400
	401	HUAJÚMBARO	135.97 km	
TRAMO CRONOMETRADO / SPECIAL STAGE			PROM. • AVERAGE	TIME TIEMPO
			50.99 km/h	02:40

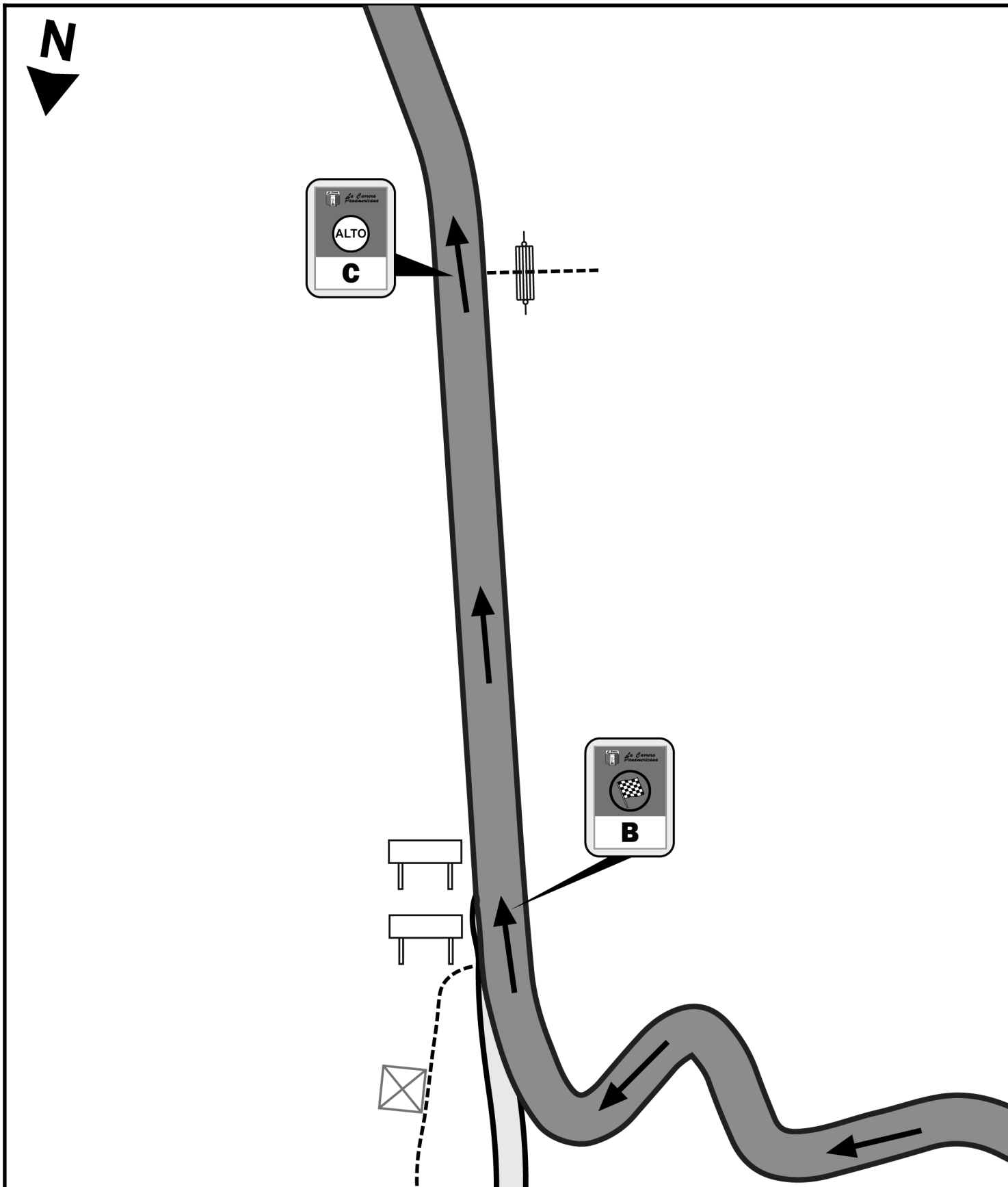
DISTANCIA • DISTANCE		DIRECCIÓN DIRECTION	INFORMACIÓN INFORMATION	DIST. REG. TO GO				
TOTAL	PARC. • PART.							
127.53	0.38	 121		8.44				
128.01	0.48	 122	 ¡Precaución! Hoyos en los próximos 2 km. <i>Caution! Potholes for the next 2 km.</i>	7.96				
132.28	4.27	 123		3.69				
132.89	0.61	 124	 Escuela Primaria <i>Elementary School</i>	3.08				
133.31	0.42	 125		2.66				
134.59	1.28	 126	 PANADERIA LUNA  2 escuelas y 3 topes proximos 700m. <i>2 schools and 3 speedbumps in the next 700m.</i>	1.38				
135.76	1.17	 127		0.21				
135.97	0.21	 128	 Entrada de tierra LD. <i>Dirt path right side.</i>    <table border="1" data-bbox="1279 1917 1409 1959"> <tr> <td>N</td> <td>19.773233°</td> </tr> <tr> <td>W</td> <td>-100.814458°</td> </tr> </table> 	N	19.773233°	W	-100.814458°	0.00
N	19.773233°							
W	-100.814458°							

CH TC CH TC	400	ARCO DE SALIDA U. DEPORTIVA DEL PUEBLITO, QRO.	DIST.	400
	401	HUAJÚMBARO	135.97 km	
TRAMO CRONOMETRADO / SPECIAL STAGE			PROM. • AVERAGE	TIME TIEMPO
			50.99 km/h	02:40

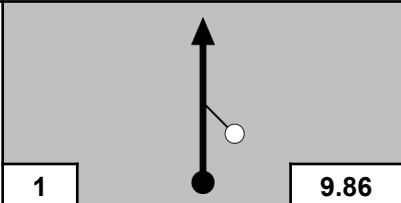


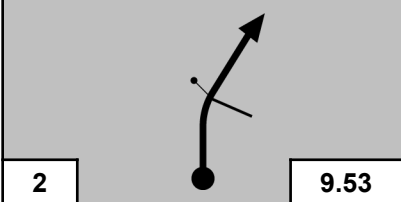
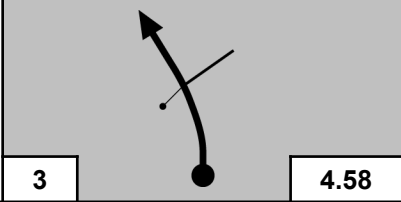
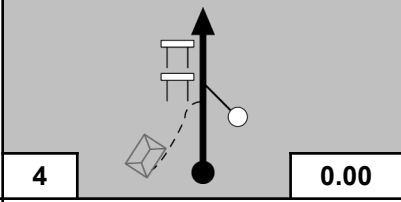

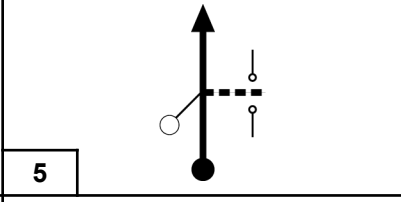


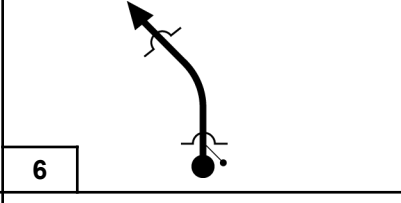
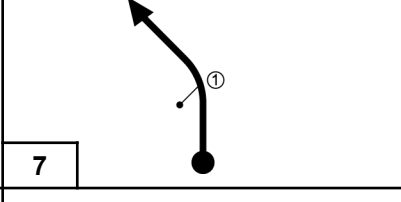

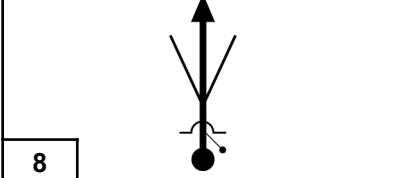
DISTANCIA • DISTANCE		DIRECCIÓN	INFORMACIÓN	DIST. REG.				
TOTAL	PARC. • PART.	DIRECTION	INFORMATION	TO GO				
136.08	0.11		 <p><b>Marca en el suelo.</b> <i>Marking on the ground.</i></p>  <p>(Cascos y cinturones) (Helmets and seatbelts)</p>					
	129		<p>GPS</p> <table border="1"> <tr> <td>N</td> <td>19.772303°</td> </tr> <tr> <td>W</td> <td>-100.814007°</td> </tr> </table>	N	19.772303°	W	-100.814007°	
N	19.772303°							
W	-100.814007°							





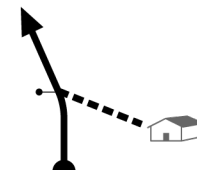



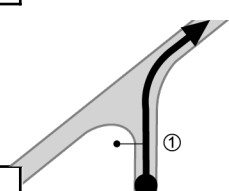


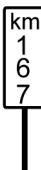
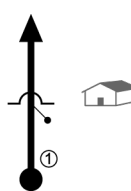

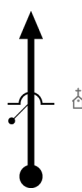

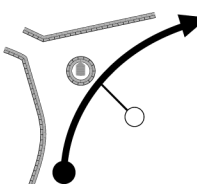

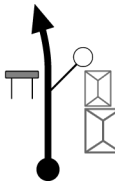



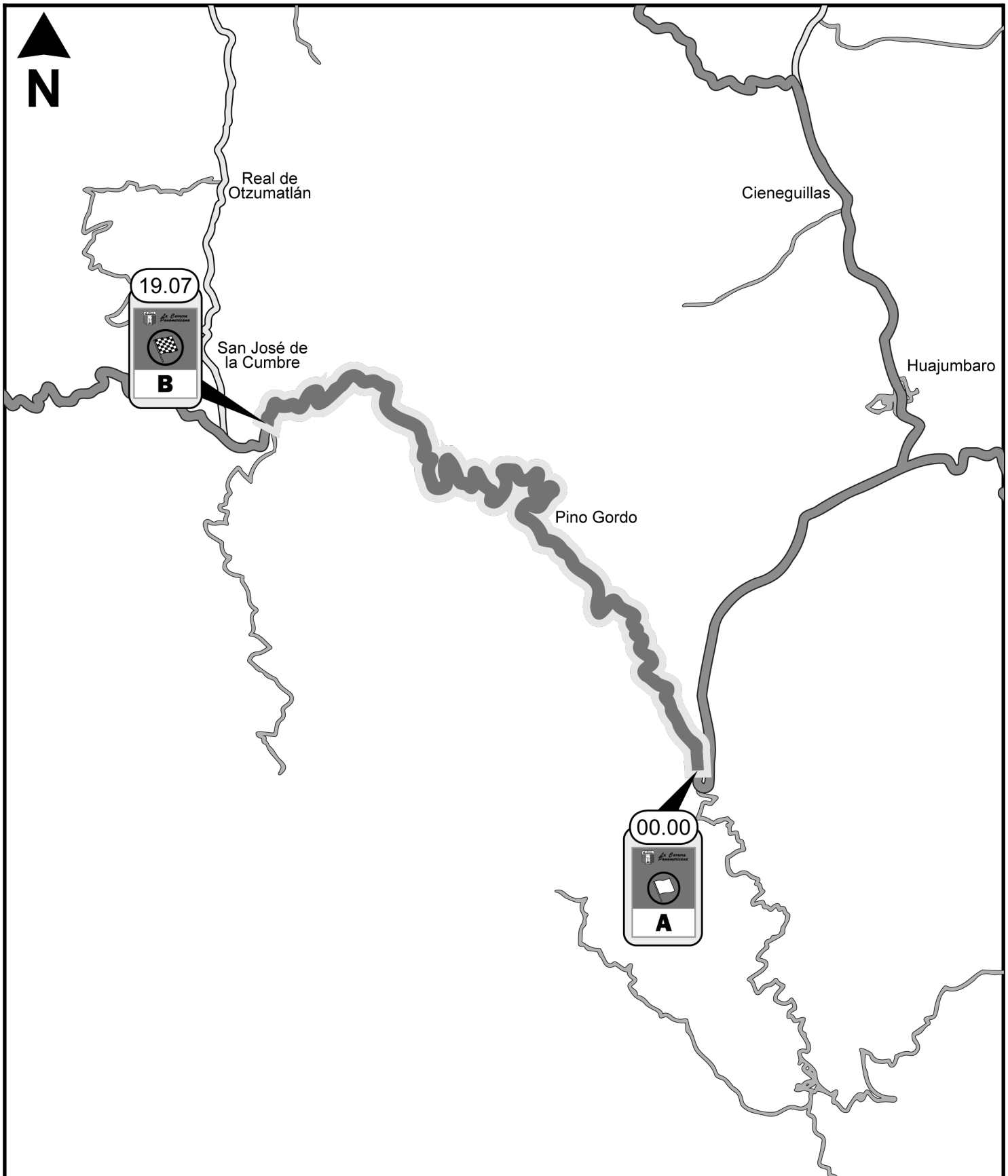
TC SS CH TC	401	HUAJÚMBARO	DIST.	401	
	402	MIL CUMBRES (ESTE)	25.70 km		
TRAMO CRONOMETRADO / SPECIAL STAGE			PROM. • AVERAGE	TIME TIEMPO	
401	HUAJÚMBARO		9.86 km	51.40 km/h	00:30

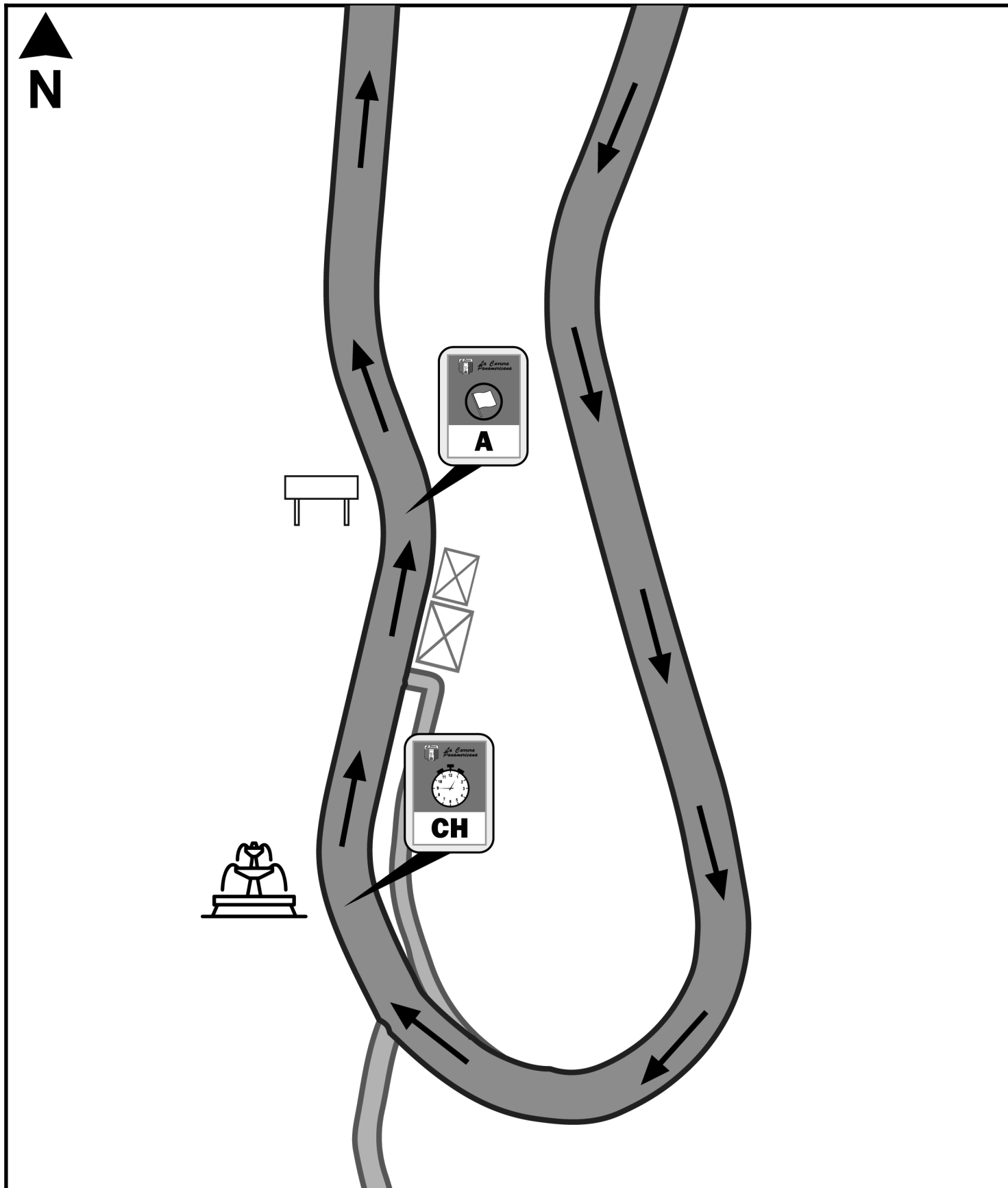
DISTANCIA • DISTANCE		DIRECCIÓN DIRECTION	INFORMACIÓN INFORMATION	DIST. REG. TO GO				
TOTAL	PARC. • PART.							
0.00	0.00		 <b>A</b> Marca en el suelo. <i>Marking on the ground.</i>  (Cascos y cinturones) <i>(Helmets and seatbelts)</i> GPS <table border="1" data-bbox="1226 462 1404 514"> <tr><td>N</td><td>19.772303°</td></tr> <tr><td>W</td><td>-100.814007°</td></tr> </table>	N	19.772303°	W	-100.814007°	25.70
N	19.772303°							
W	-100.814007°							
0.33	0.33			25.37				
5.28	4.95			20.42				
9.86	4.58		 <b>B</b> En el 1o de 2 letreros invertidos LI. <i>By the 1st of 2 signs facing the other way, left side.</i> GPS <table border="1" data-bbox="1226 1081 1404 1134"> <tr><td>N</td><td>19.731289°</td></tr> <tr><td>W</td><td>-100.757609°</td></tr> </table>	N	19.731289°	W	-100.757609°	15.84
N	19.731289°							
W	-100.757609°							
10.61	0.75		 <b>C</b> Puerta de metal LD. <i>Metal gate right side.</i> 3G  GPS <table border="1" data-bbox="1226 1291 1404 1344"> <tr><td>N</td><td>19.724689°</td></tr> <tr><td>W</td><td>-100.756030°</td></tr> </table>	N	19.724689°	W	-100.756030°	15.09
N	19.724689°							
W	-100.756030°							
12.08	1.47			13.62				
15.37	3.29		 <b>HUAJUMBARO</b>	10.33				
15.93	0.56		3 toques en los proximos 250 m. <i>3 speedbumps in the next 250 m.</i>	9.77				

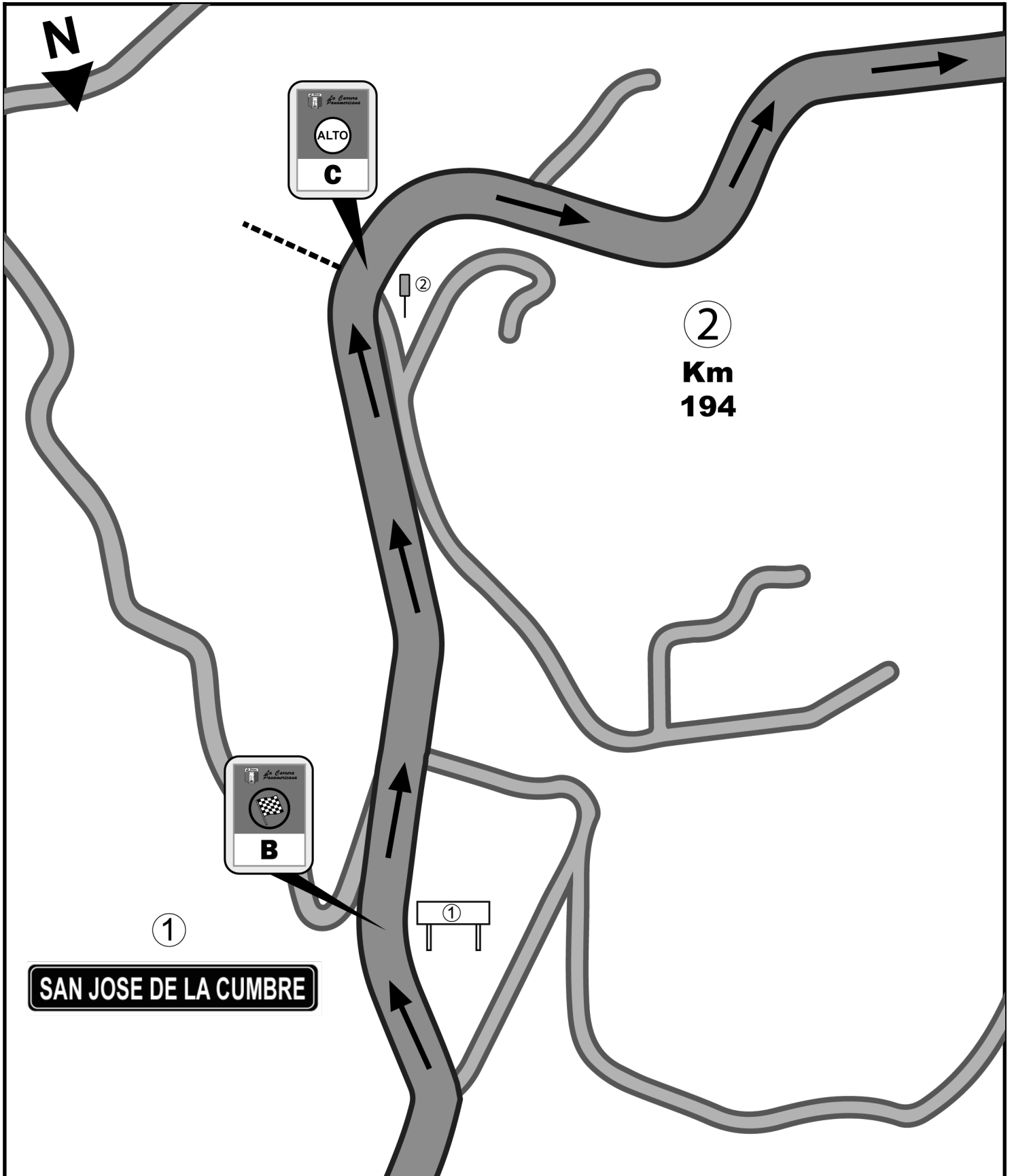


TC SS CH TC	401	HUAJÚMBARO	DIST.	401	
	402	MIL CUMBRES (ESTE)	25.70 km		
TRAMO CRONOMETRADO / SPECIAL STAGE			PROM. • AVERAGE	TIME TIEMPO	
401	HUAJÚMBARO		9.86 km	51.40 km/h	00:30






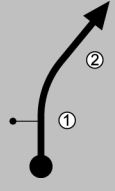
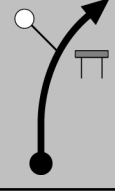

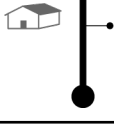

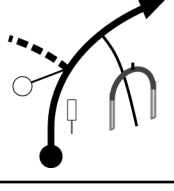

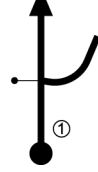

DISTANCIA • DISTANCE		DIRECCIÓN DIRECTION	INFORMACIÓN INFORMATION	DIST. REG. TO GO
TOTAL	PARC. • PART.			
17.21	1.28	 9	 Escuela Preparatoria High School	8.49
17.46	0.25	 10	 GAS	8.24
17.65	0.19	 11	 Valero	8.05
18.04	0.39	 12		7.66
23.13	5.09	 13	 ¡Precaución! Tope no se vé. <i>Caution! Speedbump is hard to spot.</i>	2.57
23.62	0.49	 14	 Escuela Primaria Elementary School	2.08
25.70	2.08	 15	 Fuente lado izquierdo. Fountain on left side.	0.00
25.86	0.16	 16	 Entrada de segundo edificio LD, letrero invertido LI. 2nd building doorway right side, inverted sign left side.	0.00



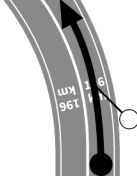


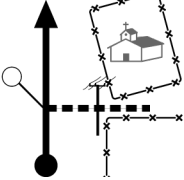






TC SS CH TC	402	MIL CUMBRES (ESTE)	DIST.	402	
	403	SAN JOSÉ DE LA CUMBRE (ESTE)	21.90 km		
TRAMO CRONOMETRADO / SPECIAL STAGE			PROM. • AVERAGE	TIME TIEMPO	
402	MIL CUMBRES I		19.41 km	65.70 km/h	00:20

DISTANCIA • DISTANCE		DIRECCIÓN	INFORMACIÓN	DIST. REG.
TOTAL	PARC. • PART.	DIRECCION	INFORMATION	TO GO
0.00	0.00	 1 19.41	 Entrada de segundo edificio LD, letrero invertido LI. 2nd building doorway right side, inverted sign left side. ① <b>MIRADOR MIL CUMBRES</b> (Cascos y cinturones) (Helmets and seatbelts) GPS N 19.620607° W -100.775248°	21.90
0.63	0.63	 2 18.78	 Piso malo Rough road.	21.27
5.42	4.79	 3 13.99	① <b>MI RANCHITO</b>	16.48
14.10	8.68	 4 5.31	① <b>PUERTO GARNICA</b> ② <b>MIRADOR ATZIMBA</b>	7.80
19.41	5.31	 5 0.00	 <b>SAN JOSE DE LA CUMBRE</b> GPS N 19.677710° W -100.850206°	2.49
19.66	0.25	 6	 Escuela Secundaria. Middle School.	2.24
19.79	0.13	 7	 <b>ALTO</b> Camino de tierra LI después de mojonera 194 Dirt road on the left after 194th km marker. km 194 GPS N 19.674488° W -100.850783°	2.11
20.61	0.82	 8	①  <b>MORELIA</b> <b>QUERÉNDARO</b>	1.29

TC SS CH TC	402	MIL CUMBRES (ESTE)	DIST.		402
	403	SAN JOSÉ DE LA CUMBRE (ESTE)	21.90 km		
TRAMO CRONOMETRADO / SPECIAL STAGE			PROM. • AVERAGE	TIME TIEMPO	00:20
402	MIL CUMBRES I		19.41 km	65.70 km/h	

DISTANCIA • DISTANCE		DIRECCIÓN	INFORMACIÓN	DIST. REG.				
TOTAL	PARC. • PART.	DIRECTION	INFORMATION	TO GO				
21.90	1.29	 9	 <p>Marca en el suelo "km 196". "km 196" markings on the ground.</p>  <table border="1"> <tr><td>N</td><td>19.681589°</td></tr> <tr><td>W</td><td>-100.865908°</td></tr> </table>	N	19.681589°	W	-100.865908°	0.00
N	19.681589°							
W	-100.865908°							
22.22	0.32	 10	 <p>Entrada de tierra LD entre poste de luz e iglesia. Dirt path right side, between utility pole and church.</p>  <p>(Cascos y cinturones) (Helmets and seatbelts)</p> <table border="1"> <tr><td>N</td><td>19.683371°</td></tr> <tr><td>W</td><td>-100.868235°</td></tr> </table>	N	19.683371°	W	-100.868235°	
N	19.683371°							
W	-100.868235°							

# SAN JOSÉ DE LA CUMBRE I

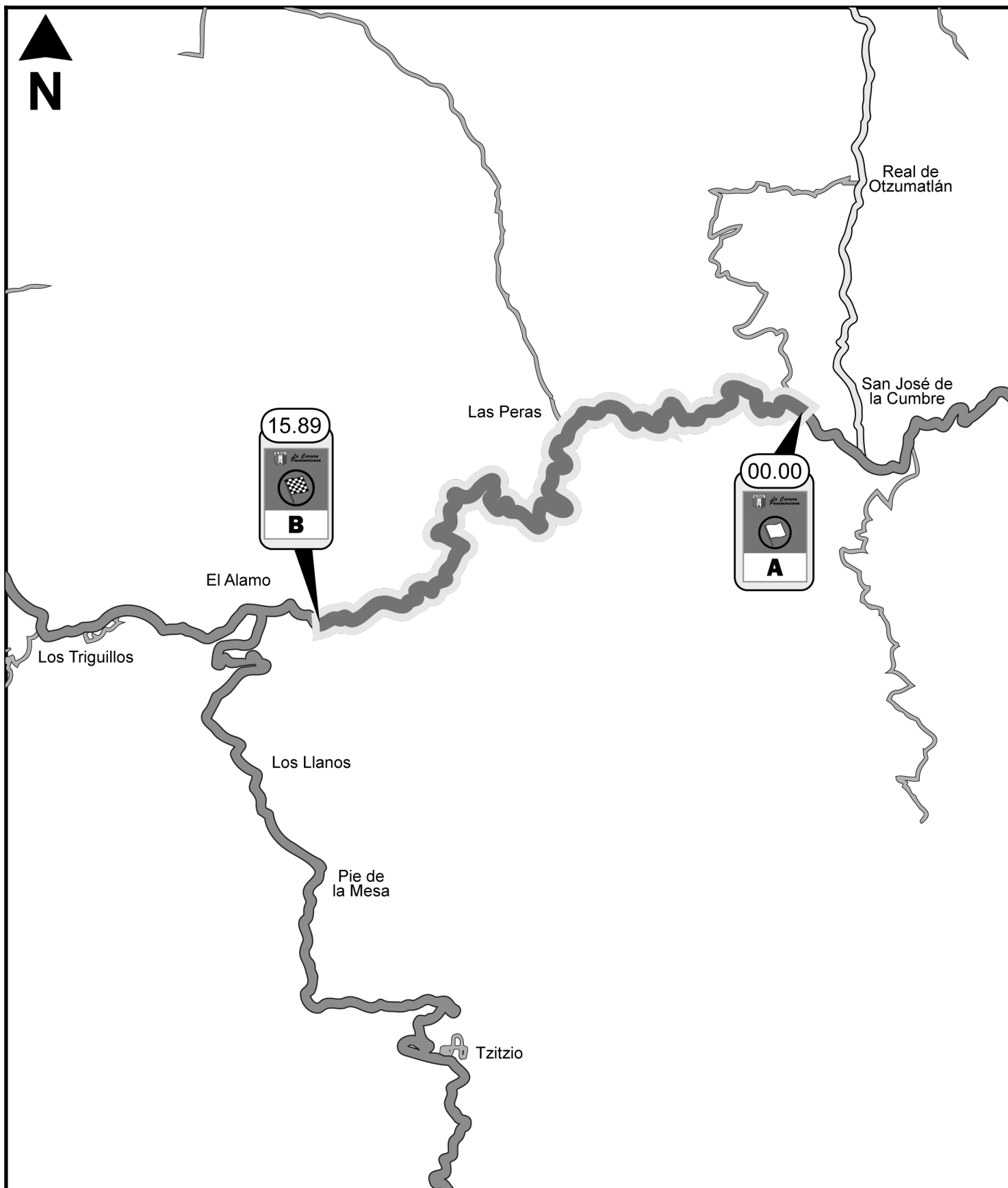
TRAMO CRONOMETRADO

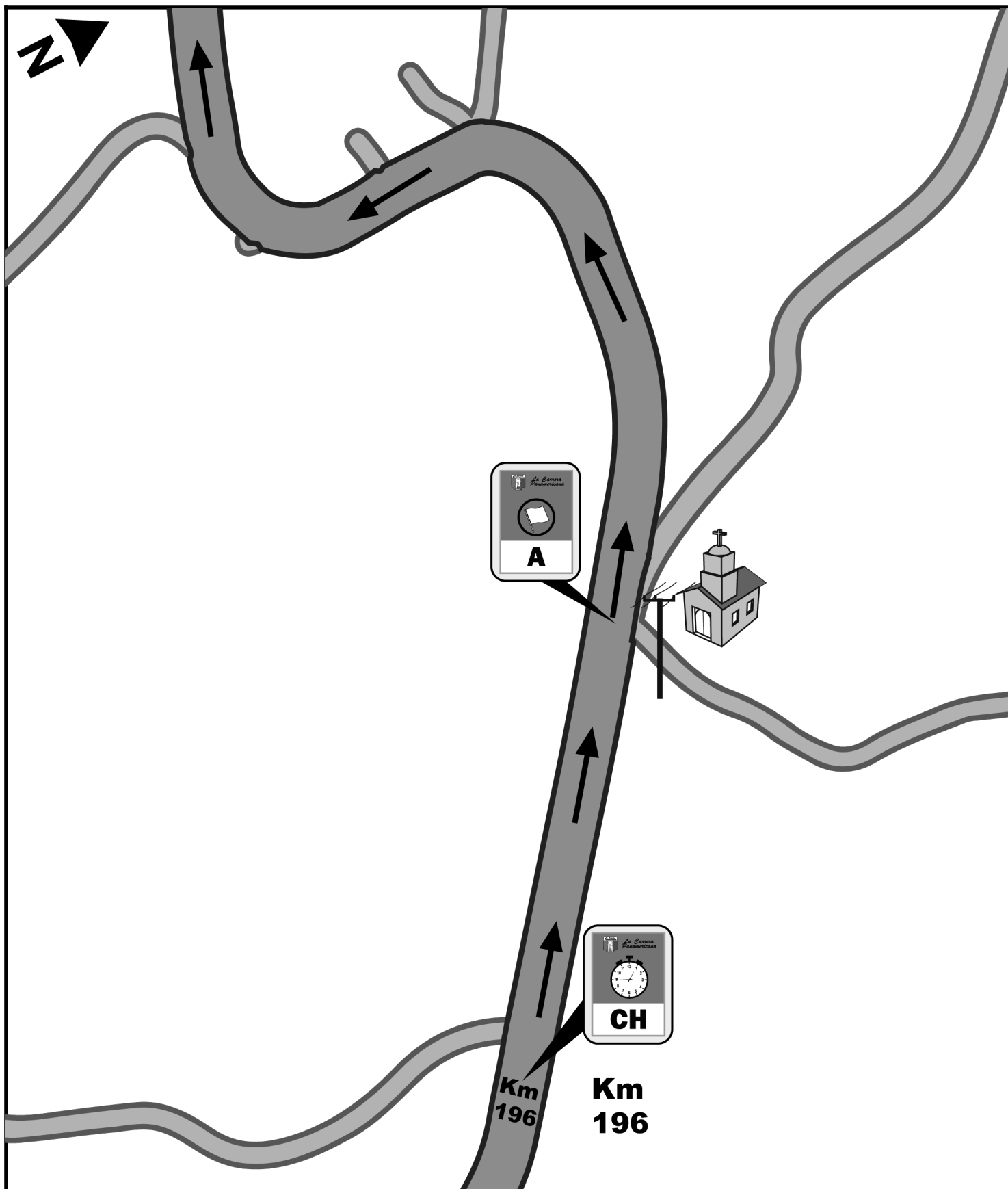
TC

403

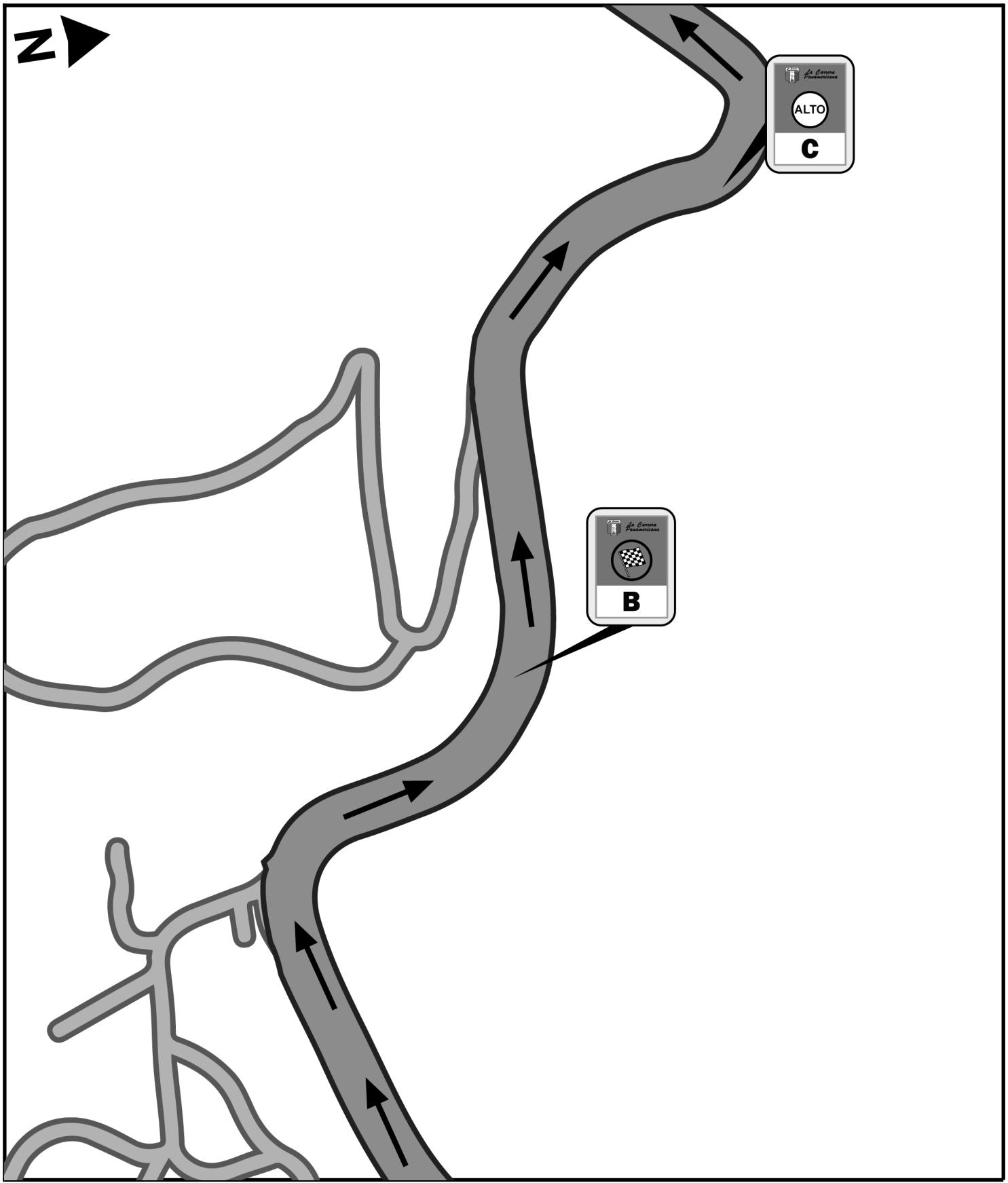
SPECIAL STAGE

SS

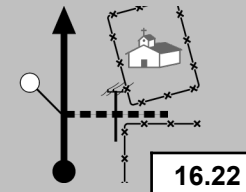


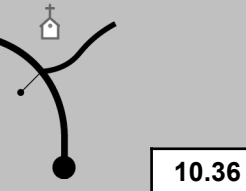

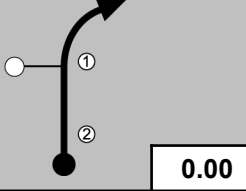


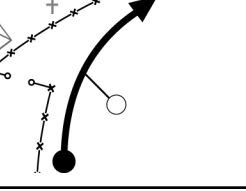

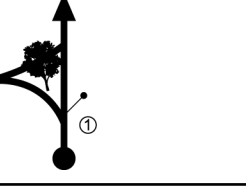

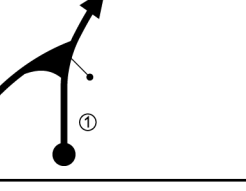

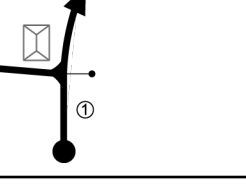

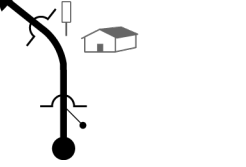






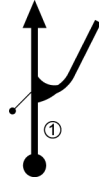

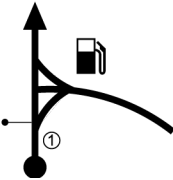

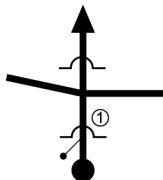

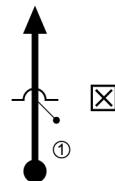





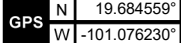




TC SS CHP PC	403	SAN JOSÉ DE LA CUMBRE (ESTE)	DIST.	403
	403a	ENTRADA A SERVICIO JARIPEO	34.87 km	
TRAMO CRONOMETRADO / SPECIAL STAGE			PROM. • AVERAGE	00:40
403	SAN JOSÉ DE LA CUMBRE I		16.22 km 52.31 km/h	

DISTANCIA • DISTANCE		DIRECCIÓN	INFORMACIÓN	DIST. REG.
TOTAL	PARC. • PART.	DIRECTION	INFORMATION	TO GO
0.00	0.00	 1 16.22	 <b>A</b> Entrada de tierra LD entre poste de luz e iglesia. Dirt path right side, between utility pole and church.  (Cascos y cinturones) (Helmets and seatbelts) GPS N 19.683371° W -100.868235°	34.87
5.86	5.86	 2 10.36	 ①	29.01
16.22	10.36	 3 0.00	 <b>B</b> En letrero de curvas LD. By "winding road" sign on the right.  ① ② LA POLVILLA GPS N 19.650476° W -100.944766°	18.65
16.70	0.48	 4	 <b>C</b> Reja y caseta LI, postes eléctricos y una cruz. Gate and shack left side, two utility poles and a cross. GPS N 19.651973° W -100.948536°	18.17
17.44	0.74	 5	 ①	17.43
21.87	4.43	 6	 ①	13.00
23.72	1.85	 7	 ①	11.15
25.04	1.32	 8	 Jardín de niños. Kindergarten. 	9.83

TC SS CHP PC	403	SAN JOSÉ DE LA CUMBRE (ESTE)	DIST.	403
	403a	ENTRADA A SERVICIO JARIPEO	34.87 km	
TRAMO CRONOMETRADO / SPECIAL STAGE			PROM. • AVERAGE	00:40
403	SAN JOSÉ DE LA CUMBRE I		16.22 km 52.31 km/h	

DISTANCIA • DISTANCE		DIRECCIÓN DIRECTION	INFORMACIÓN INFORMATION	DIST. REG. TO GO
TOTAL	PARC. • PART.			
25.55	0.51			9.32
30.46	4.91			4.41
31.91	1.45			2.96
33.02	1.11		<p> <input checked="" type="checkbox"/> Cereso  <i>State Prison</i> </p> <p>3 topes en los proximos 420 m. 3 speedbumps in the next 420 m.</p> 	1.85
34.08	1.06			0.79
34.87	0.79		  <p>Entrada al Servicio. <i>Service IN.</i></p> 	0.00

ENTRADA A SERVICIO JARIPEO

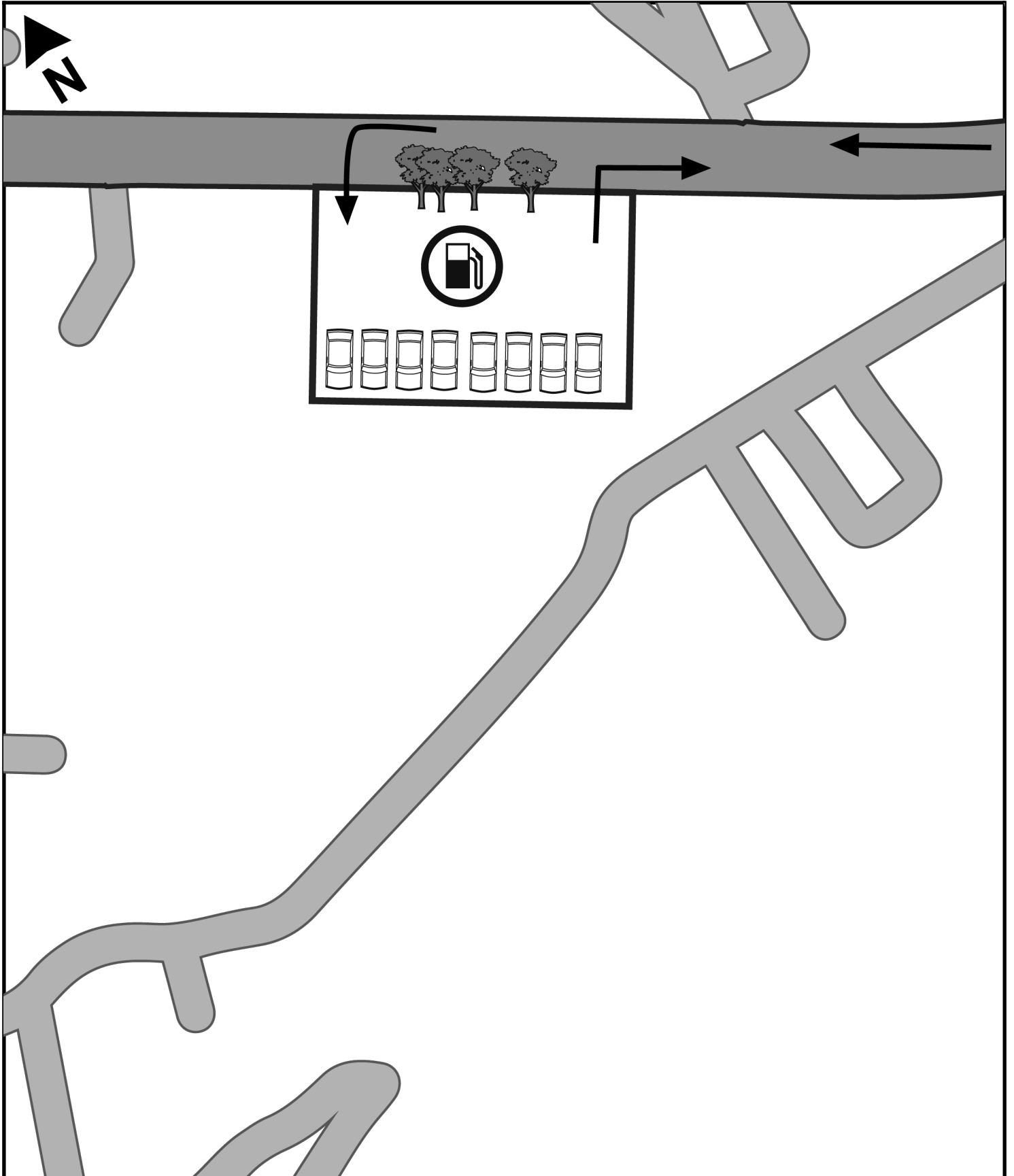
SERVICIO

CHP

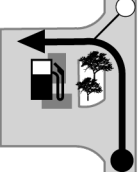


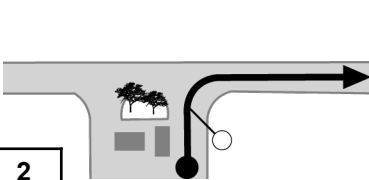


SERVICE

PC

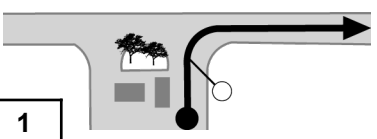




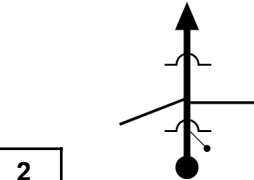
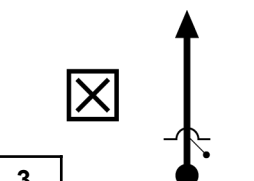

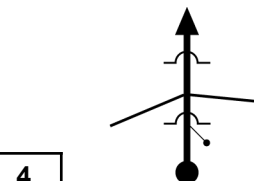
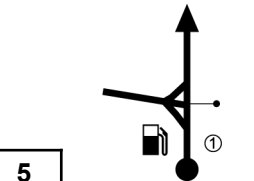


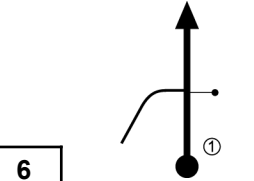

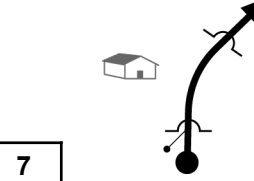

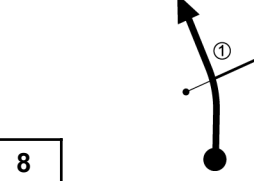

403a



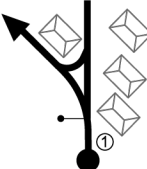




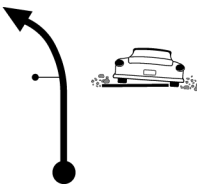

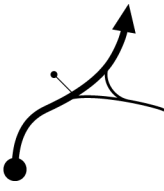
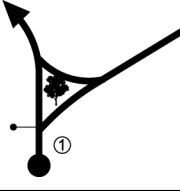

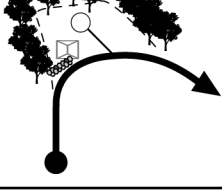


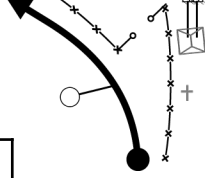


CHP PC CH TC	<b>403a</b>	ENTRADA A SERVICIO JARIPEO	DIST.	<b>403</b>
	<b>403b</b>	SALIDA DE SERVICIO JARIPEO	<b>0.00 km</b>	
TRAMO CRONOMETRADO / SPECIAL STAGE			PROM. • AVERAGE	TIME TIEMPO
			<b>0.00 km/h</b>	<b>01:00</b>

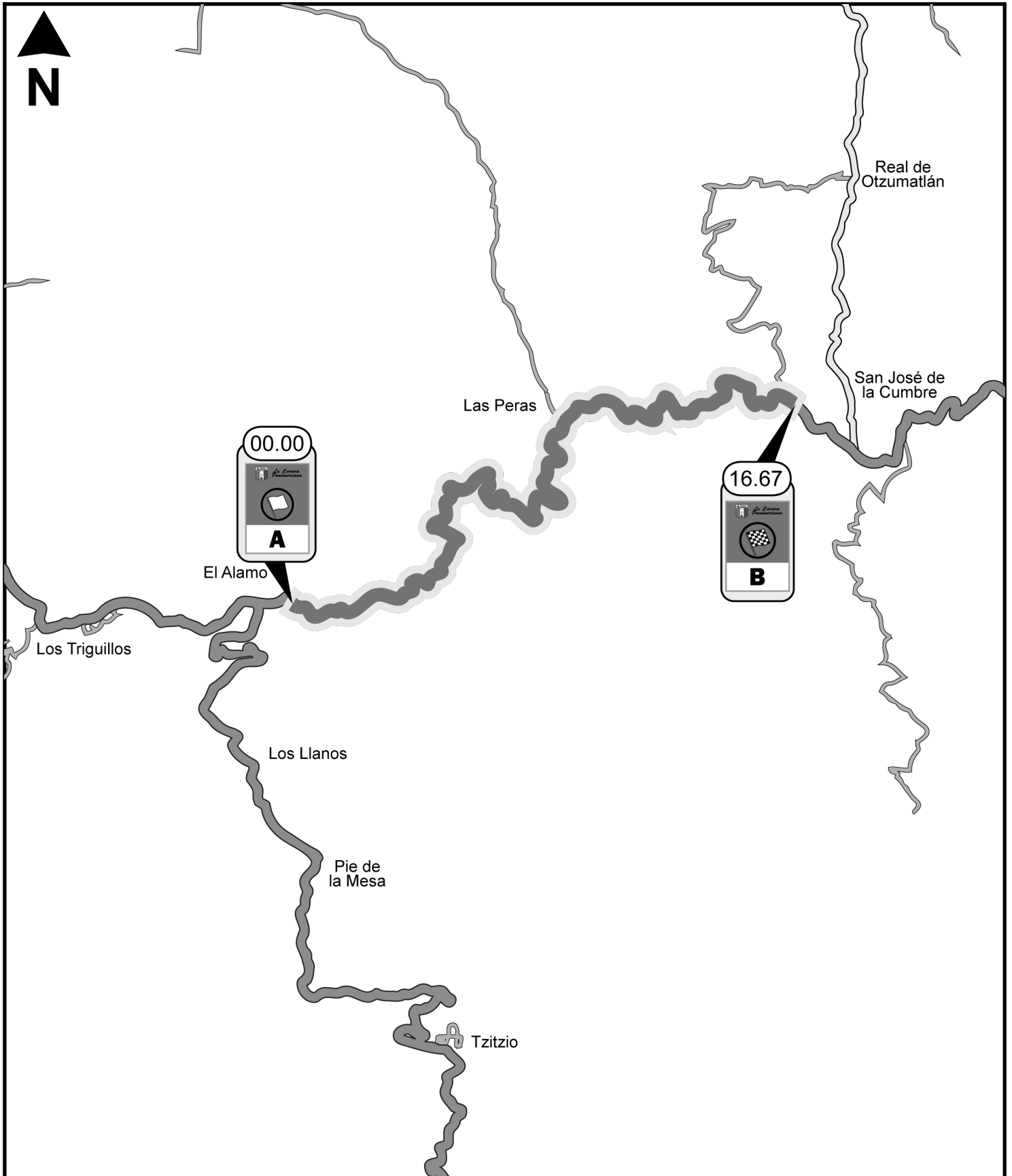
DISTANCIA • DISTANCE		DIRECCIÓN	INFORMACIÓN		DIST. REG.	
TOTAL	PARC. • PART.	DIRECTION	INFORMATION		TO GO	
0.00	0.00	 1	 <b>CHP</b>	 GAS	Entrada al Servicio. <i>Service IN.</i> GPS N 19.684559° W -101.076230°	0.00
0.00	0.00	 2	 <b>CH</b>	 GAS	Salida de Servicio. <i>Service OUT.</i> GPS N 19.684283° W -101.075592°	0.00

CH TC CH TC	<b>403b</b>	SALIDA DE SERVICIO JARIPEO	DIST.	<b>403</b>
	<b>404</b>	LA CASCADA	<b>17.84 km</b>	
TRAMO CRONOMETRADO / SPECIAL STAGE			PROM. • AVERAGE	TIME TIEMPO
			<b>42.82 km/h</b>	<b>00:25</b>

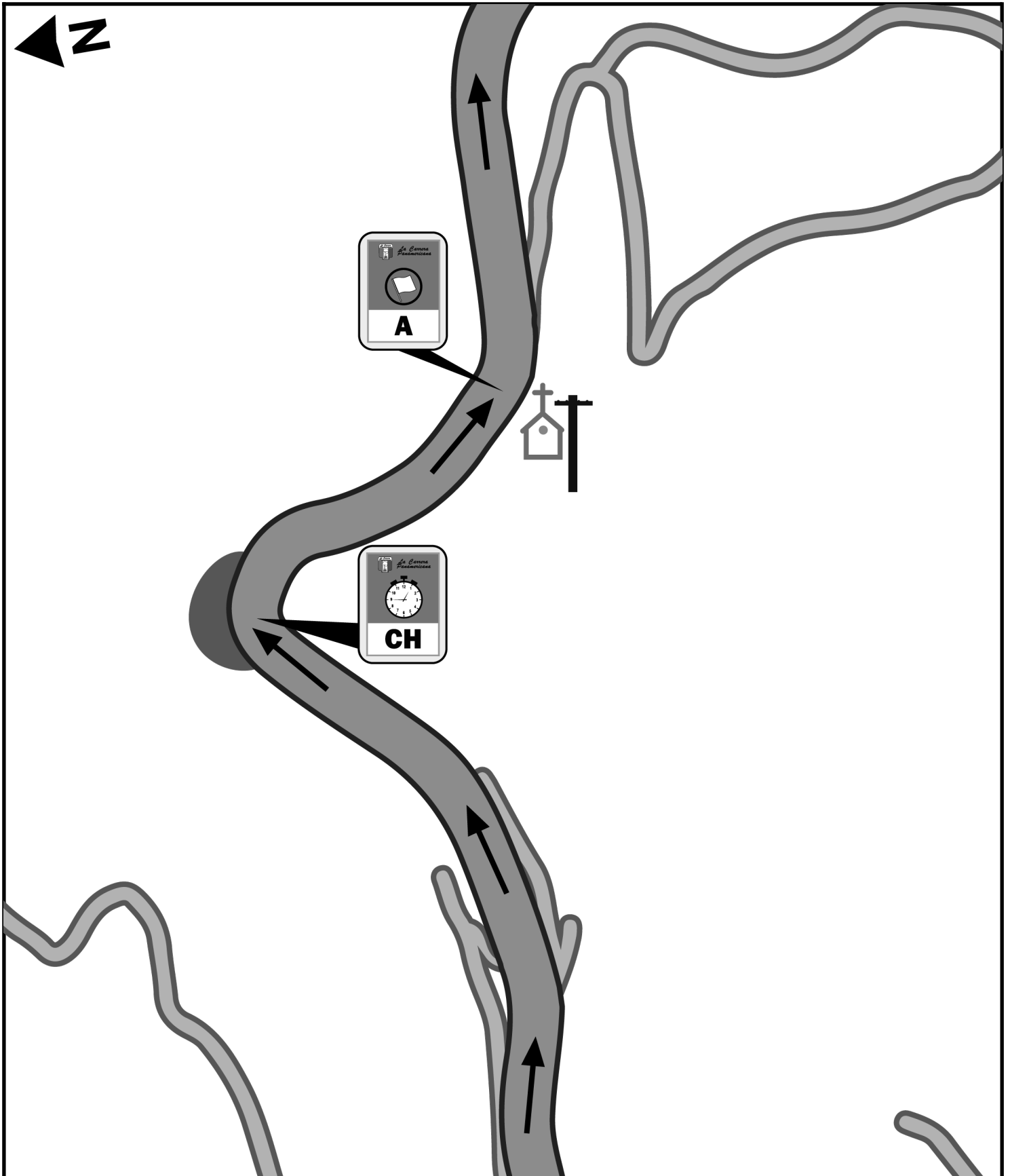
DISTANCIA • DISTANCE		DIRECCIÓN	INFORMACIÓN	DIST. REG.
TOTAL	PARC. • PART.	DIRECTION	INFORMATION	TO GO
0.00	0.00		  <b>Salida de Servicio.</b> <i>Service OUT.</i>	17.84
		1	 	
0.65	0.65			17.19
		2		
1.38	0.73		<b>3 topes en proximos 420 m.</b> <i>3 speedbumps in the next 420 m.</i>  <b>CERESO</b> <i>State prison</i>	16.46
		3		
2.81	1.43			15.03
		4		
4.28	1.47		 	13.56
		5		
9.21	4.93			8.63
		6		
9.53	0.32		 <b>Jardin de Niños</b> <i>Kindergarten</i>	8.31
		7		
11.02	1.49			6.82
		8		

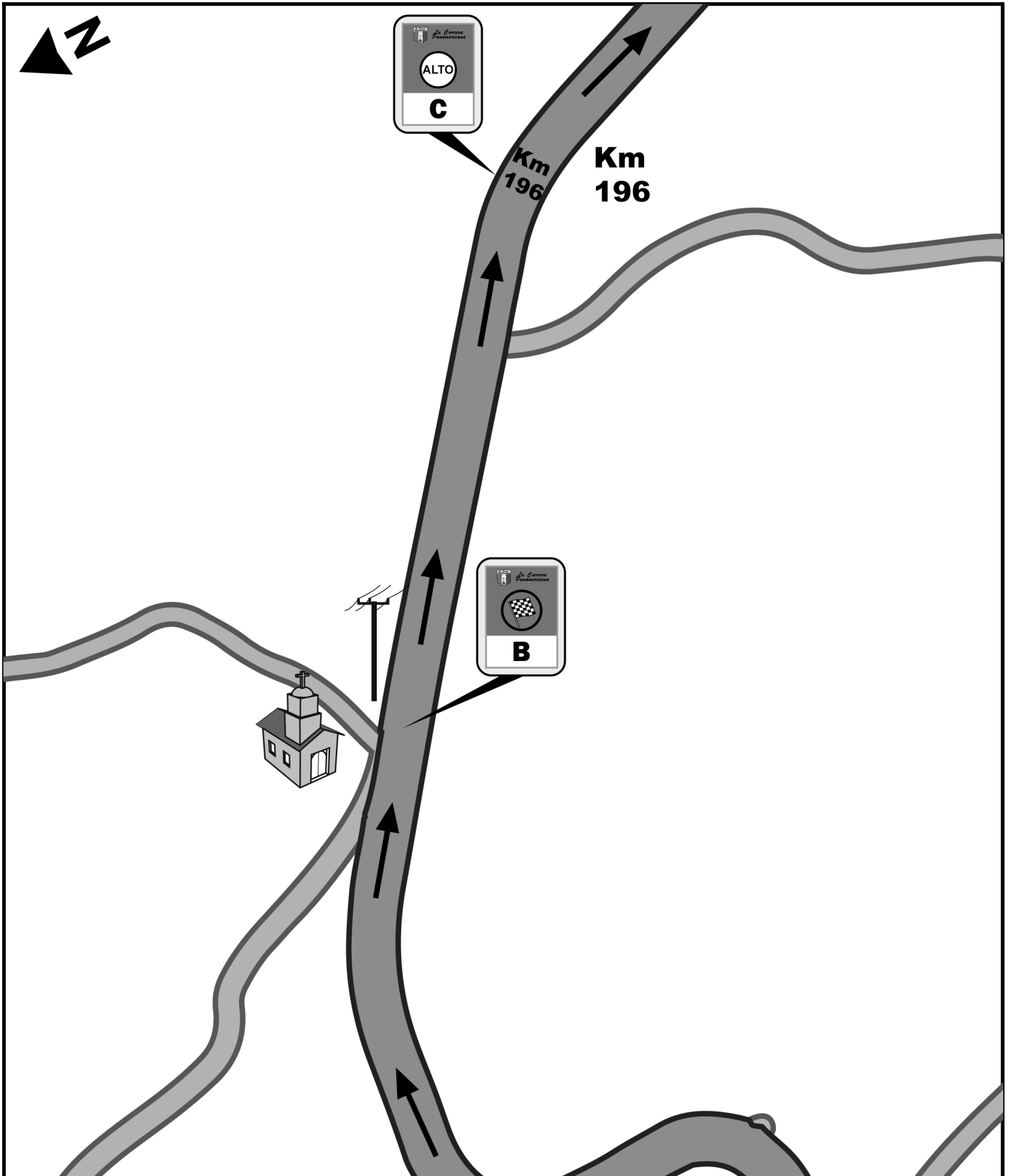
CH TC CH TC	<b>403b</b>	SALIDA DE SERVICIO JARIPEO	DIST.	<b>403</b>
	<b>404</b>	LA CASCADA	<b>17.84 km</b>	
TRAMO CRONOMETRADO / SPECIAL STAGE			PROM. • AVERAGE	TIME TIEMPO
			<b>42.82 km/h</b>	<b>00:25</b>

DISTANCIA • DISTANCE		DIRECCIÓN DIRECTION	INFORMACIÓN INFORMATION	DIST. REG. TO GO
TOTAL	PARC. • PART.			
12.84	1.82			5.00
13.79	0.95			4.05
15.33	1.54		 <p>Piso malo. Rough road.</p>	2.51
16.20	0.87		 <p>Piso malo. Rough road.</p>	1.64
16.80	0.60			1.04
17.28	0.48			0.56
17.84	0.56		 <p>Claro pavimentado LI en curva derecha. Paved clearing on left side in right hand corner.</p> 	0.00
18.07	0.23		 <p>Reja y caseta LD, postes eléctricos y una cruz. Gate and shack right side, two utility poles and a cross.</p> 	

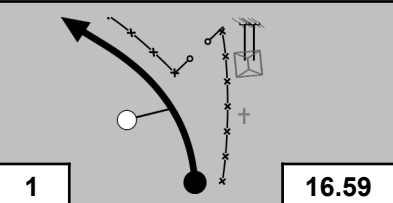

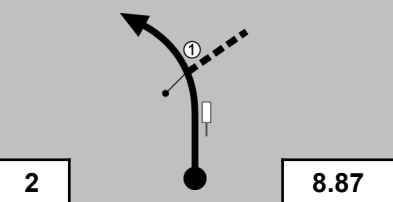


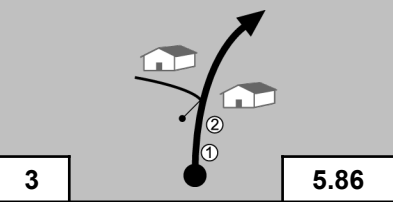


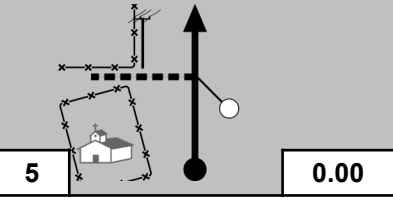

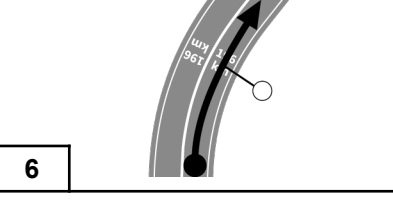

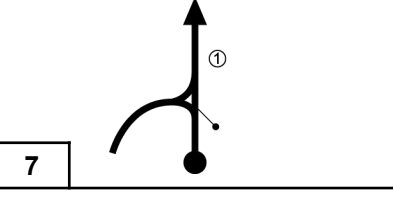
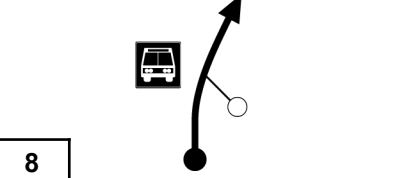





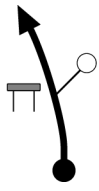





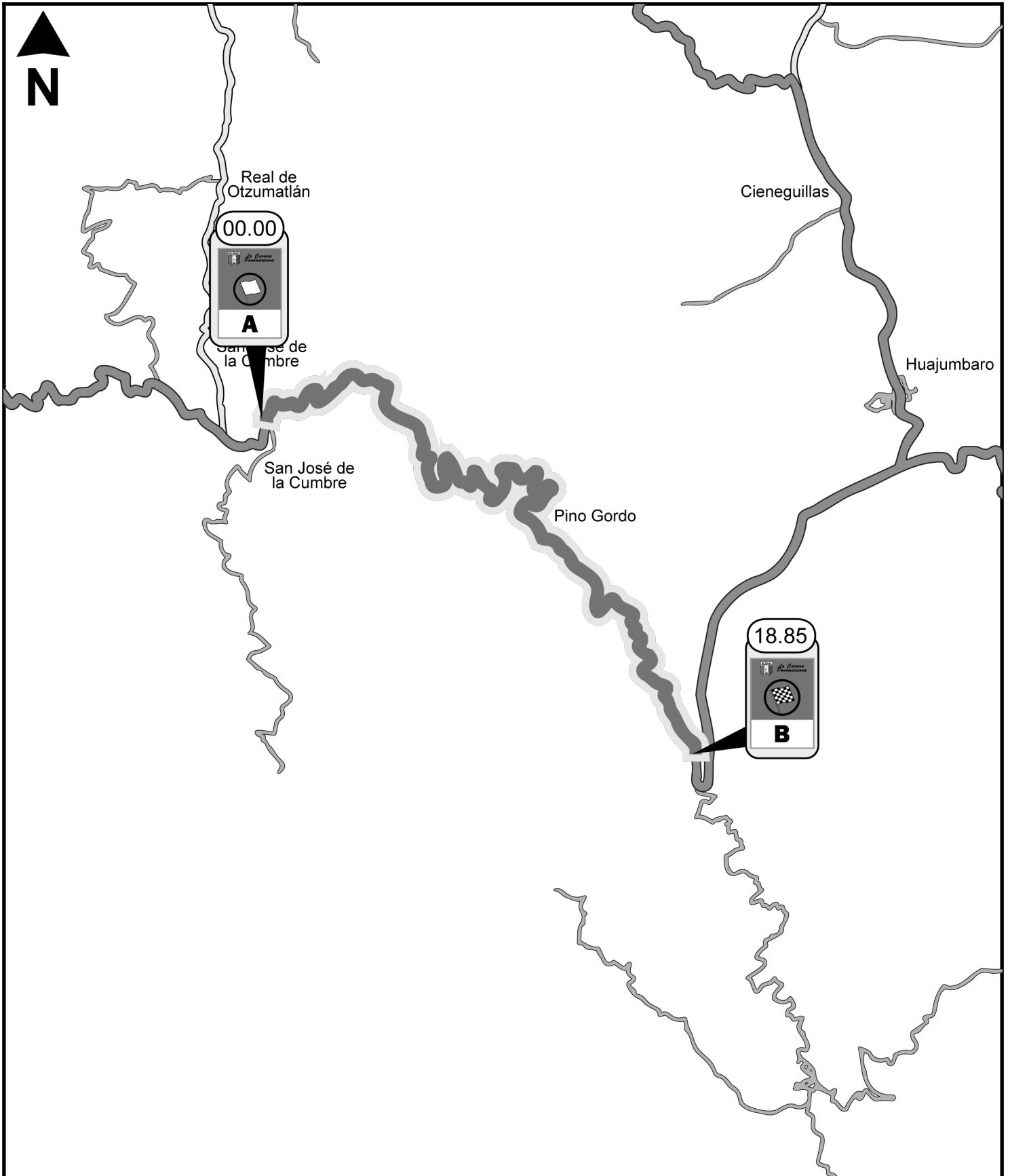


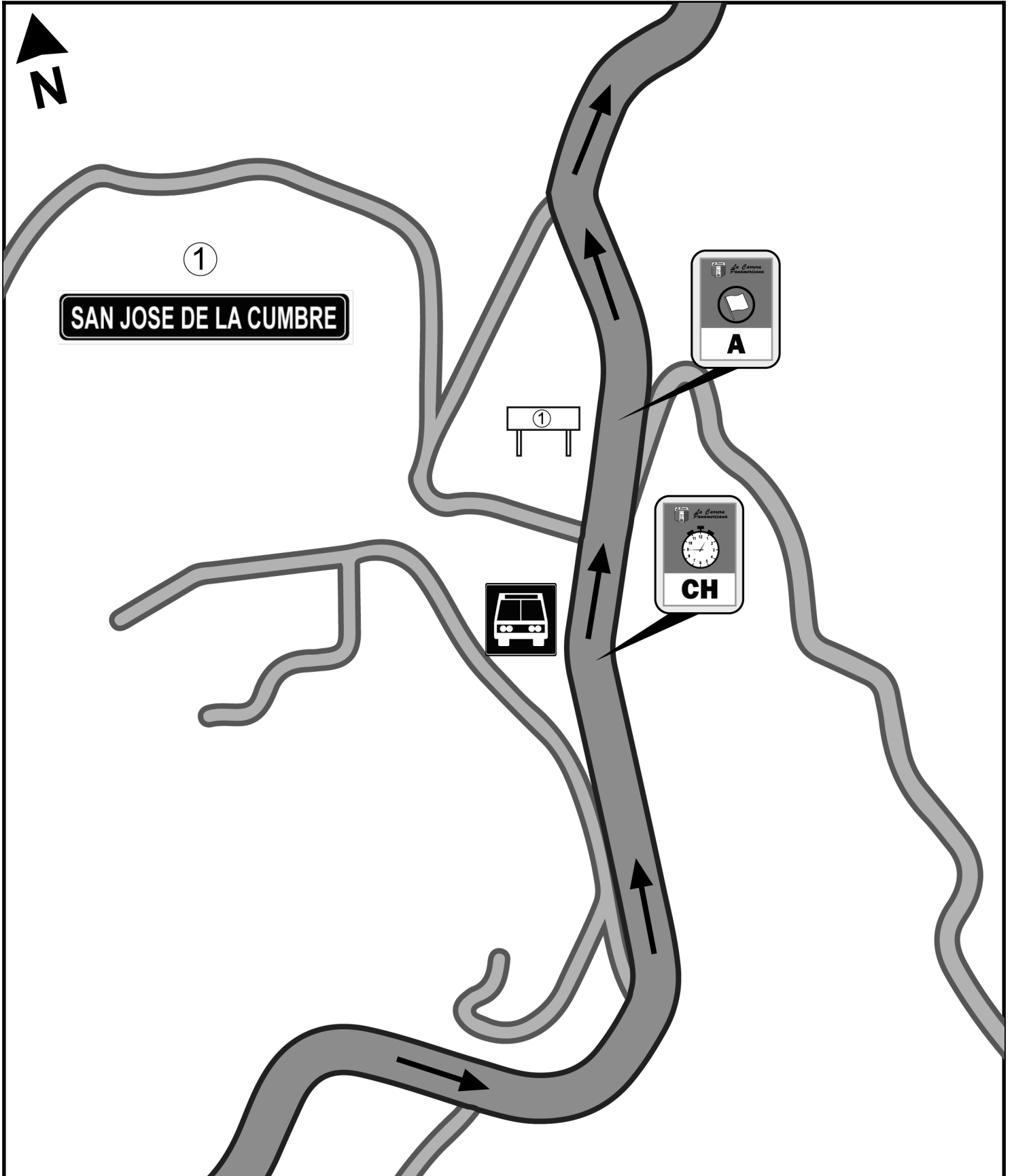
TC SS CH TC	404	LA CASCADA	DIST.	404	
	405	MIL CUMBRES (OESTE)	19.24 km		
TRAMO CRONOMETRADO / SPECIAL STAGE			PROM. • AVERAGE	TIME TIEMPO	
404	LA CASCADA		16.59 km	57.72 km/h	00:20

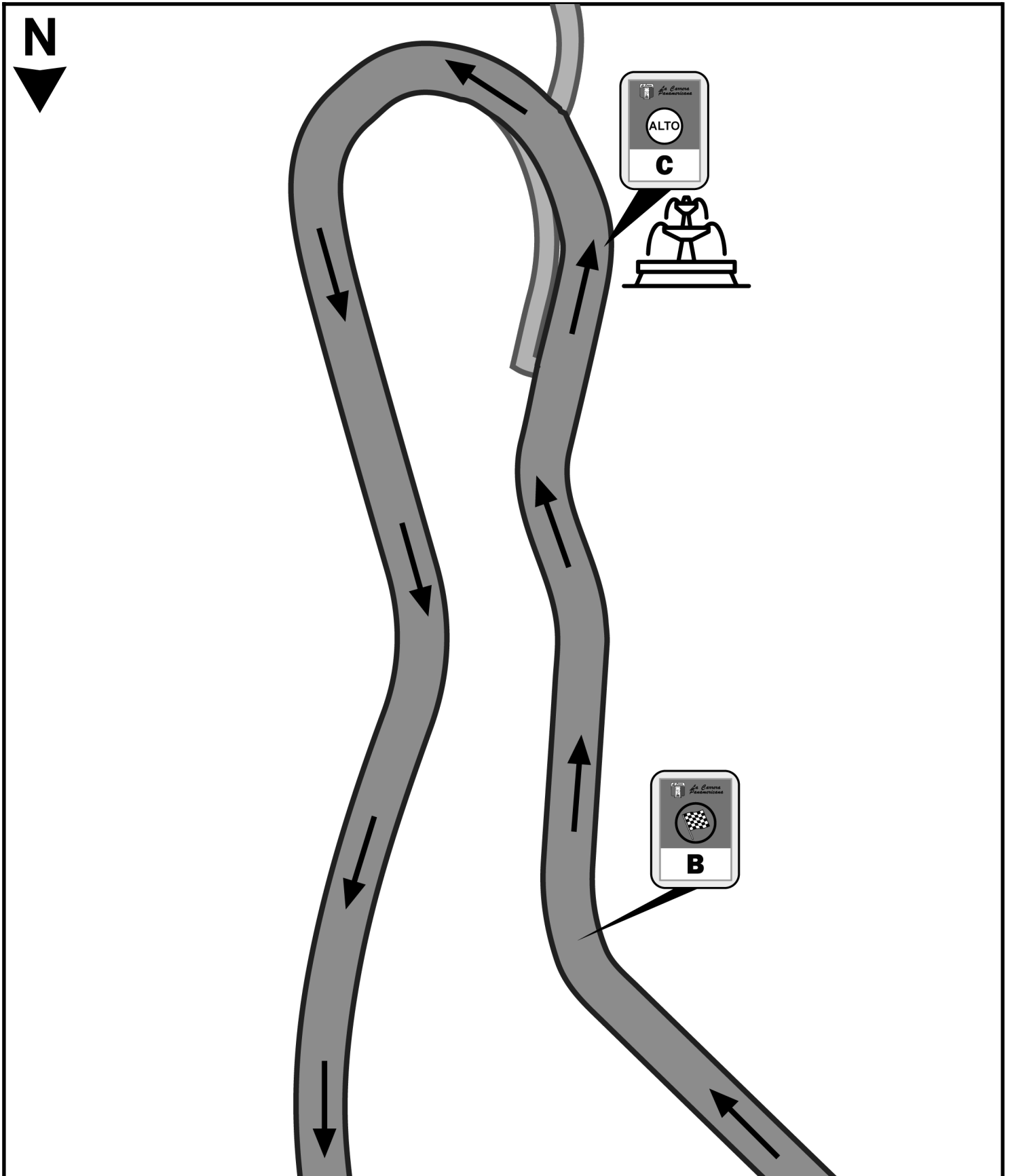
DISTANCIA • DISTANCE		DIRECCIÓN	INFORMACIÓN	DIST. REG.
TOTAL	PARC. • PART.	DIRECTION	INFORMATION	TO GO
0.00	0.00		 <p>Reja y caseta LD, postes eléctricos y una cruz. Gate and shack right side, two utility poles and a cross.</p> <p>(Cascos y cinturones) (Helmets and seatbelts)</p> <p>GPS N 19.651972° W -100.948535°</p>	19.24
7.72	7.72		<p>①</p> <p><b>LOS TIMONES</b></p>  	11.52
10.73	3.01		<p>①</p> <p><b>INDAPARAPEO</b></p> <p>②</p> <p><b>CARINDAPAZ</b></p>	8.51
14.07	3.34		 <p>Piso malo. Rough road.</p>	5.17
16.59	2.52		 <p>Entrada de tierra LI entre poste de luz e iglesia. Dirt path left side, between utility pole and church.</p> <p>GPS N 19.683374° W -100.868235°</p>	2.65
16.91	0.32		 <p>Marca en el suelo "km 196". "km 196" markings on the ground.</p> <p>GPS N 19.681588° W -100.865909°</p>	2.33
18.15	1.24		<p>①</p> <p><b>SAN JOSE DE LA CUMBRE</b></p>	1.09
19.24	1.09		 <p>Letrero parada de autobús LI. Bus stop sign left side.</p> <p>GPS N 19.676469° W -100.850720°</p>	0.00

TC SS CH TC	404	LA CASCADA	DIST.		404
	405	MIL CUMBRES (OESTE)	19.24 km		
TRAMO CRONOMETRADO / SPECIAL STAGE			PROM. • AVERAGE	TIME TIEMPO	00:20
404	LA CASCADA		16.59 km	57.72 km/h	

DISTANCIA • DISTANCE		DIRECCIÓN	INFORMACIÓN	DIST. REG.				
TOTAL	PARC. • PART.	DIRECTION	INFORMATION	TO GO				
19.39	0.15		 <div style="border: 2px solid black; padding: 5px; display: inline-block; font-weight: bold; font-size: 1.2em;">SAN JOSE DE LA CUMBRE</div> <div style="display: flex; align-items: center; margin-top: 10px;">  <div style="margin-left: 5px;"> <p>(Cascos y cinturones)</p> <p>(Helmets and seatbelts)</p> </div>  <div style="margin-left: 5px;"> <table border="1" style="font-size: 0.8em;"> <tr> <td>N</td> <td>19.677700°</td> </tr> <tr> <td>W</td> <td>-100.850210°</td> </tr> </table> </div> </div>	N	19.677700°	W	-100.850210°	
N	19.677700°							
W	-100.850210°							
	9							





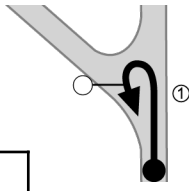




TC SS CHP PC	405	MIL CUMBRES (OESTE)	DIST.	405	
	405a	VUELTA EN "U" HUAJÚMBARO	27.52 km		
TRAMO CRONOMETRADO / SPECIAL STAGE			PROM. • AVERAGE	TIME TIEMPO	
405	MIL CUMBRES II		19.06 km	18.35 km/h	01:30

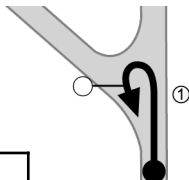

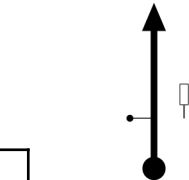

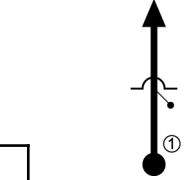


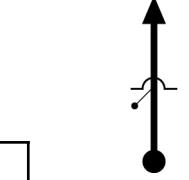
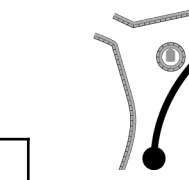

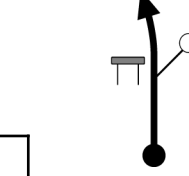



DISTANCIA • DISTANCE		DIRECCIÓN	INFORMACIÓN	DIST. REG.
TOTAL	PARC. • PART.	DIRECTION	INFORMATION	TO GO
0.00	0.00		<div style="border: 2px solid black; padding: 5px; display: inline-block;"><b>SAN JOSE DE LA CUMBRE</b></div> <p>(Cascos y cinturones) (Helmets and seatbelts)</p> <p>GPS <span style="border: 1px solid black; padding: 2px;">N 19.677700°</span> <span style="border: 1px solid black; padding: 2px;">W -100.850210°</span></p>	27.52
5.65	5.65		<div style="text-align: right;">km 1 8 8</div>	21.87
18.99	13.34		<div style="text-align: right;">km 1 7 5</div>	8.53
19.06	0.07		<p>Marca en el suelo. Marking on the ground.</p> <p>GPS <span style="border: 1px solid black; padding: 2px;">N 19.623620°</span> <span style="border: 1px solid black; padding: 2px;">W -100.775428°</span></p>	8.46
19.52	0.46		<p>Fuente lado derecho. Fountain on right side.</p> <p>GPS <span style="border: 1px solid black; padding: 2px;">N 19.619373°</span> <span style="border: 1px solid black; padding: 2px;">W -100.775485°</span></p>	8.00
19.62	0.10		<div style="text-align: center;">①</div> <div style="border: 2px solid black; padding: 5px; display: inline-block; margin-bottom: 5px;"><b>EL CARACOL</b> →</div> <div style="border: 2px solid black; padding: 5px; display: inline-block;"><b>S ANTONIO VILLALONGIN</b> →</div>	7.90
21.64	2.02			5.88
22.12	0.48		<p>Escuela Primaria. Elementary School.</p> <div style="text-align: right;">km 1 7 2</div>	5.40

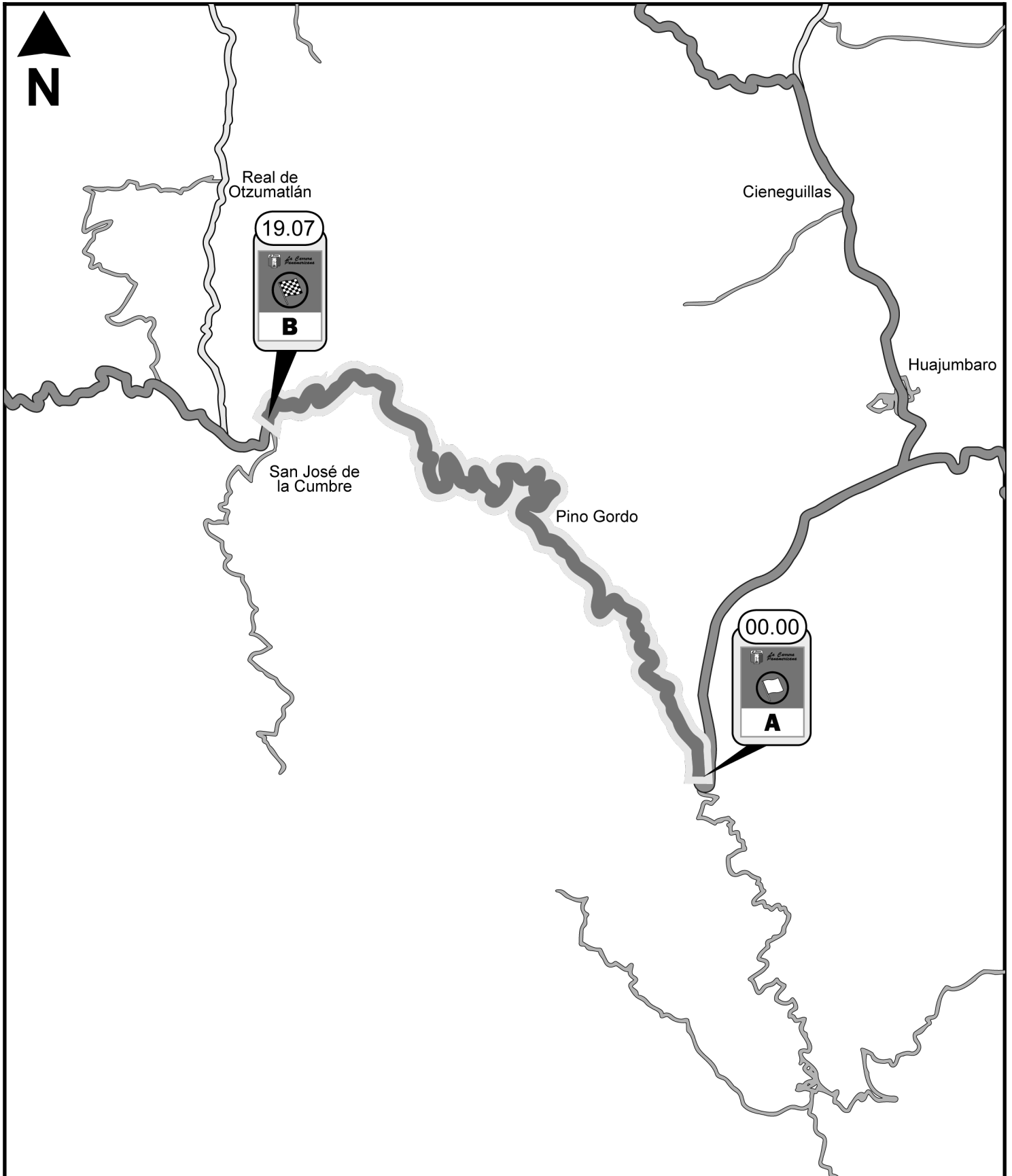


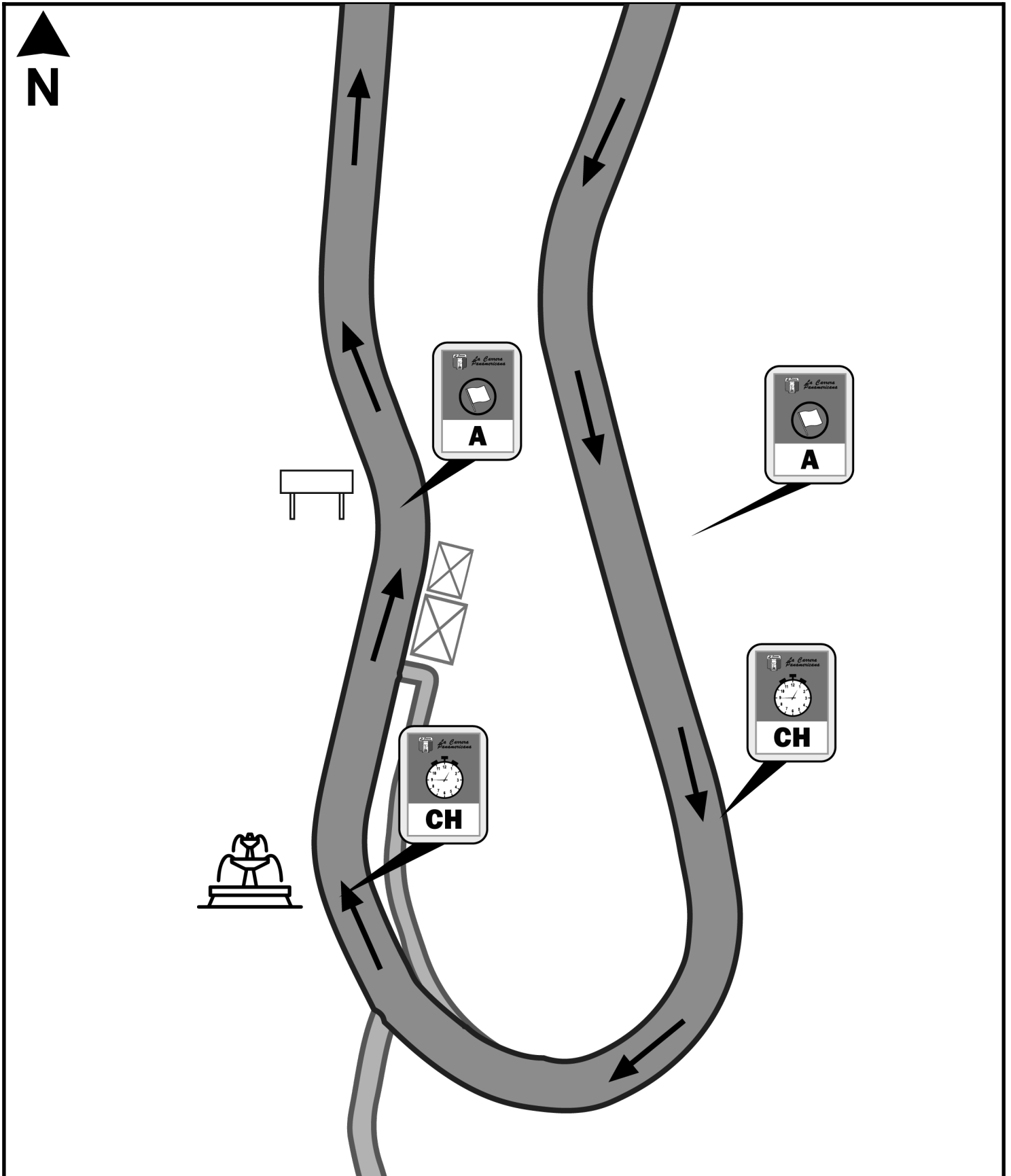
TC SS CHP PC	<b>405</b>	MIL CUMBRES (OESTE)	DIST.		<b>405</b>
	<b>405a</b>	VUELTA EN "U" HUAJÚMBARO	<b>27.52 km</b>		
TRAMO CRONOMETRADO / SPECIAL STAGE			PROM. • AVERAGE	TIME TIEMPO	<b>01:30</b>
<b>405</b>	<b>MIL CUMBRES II</b>		<b>19.06 km</b>	<b>18.35 km/h</b>	

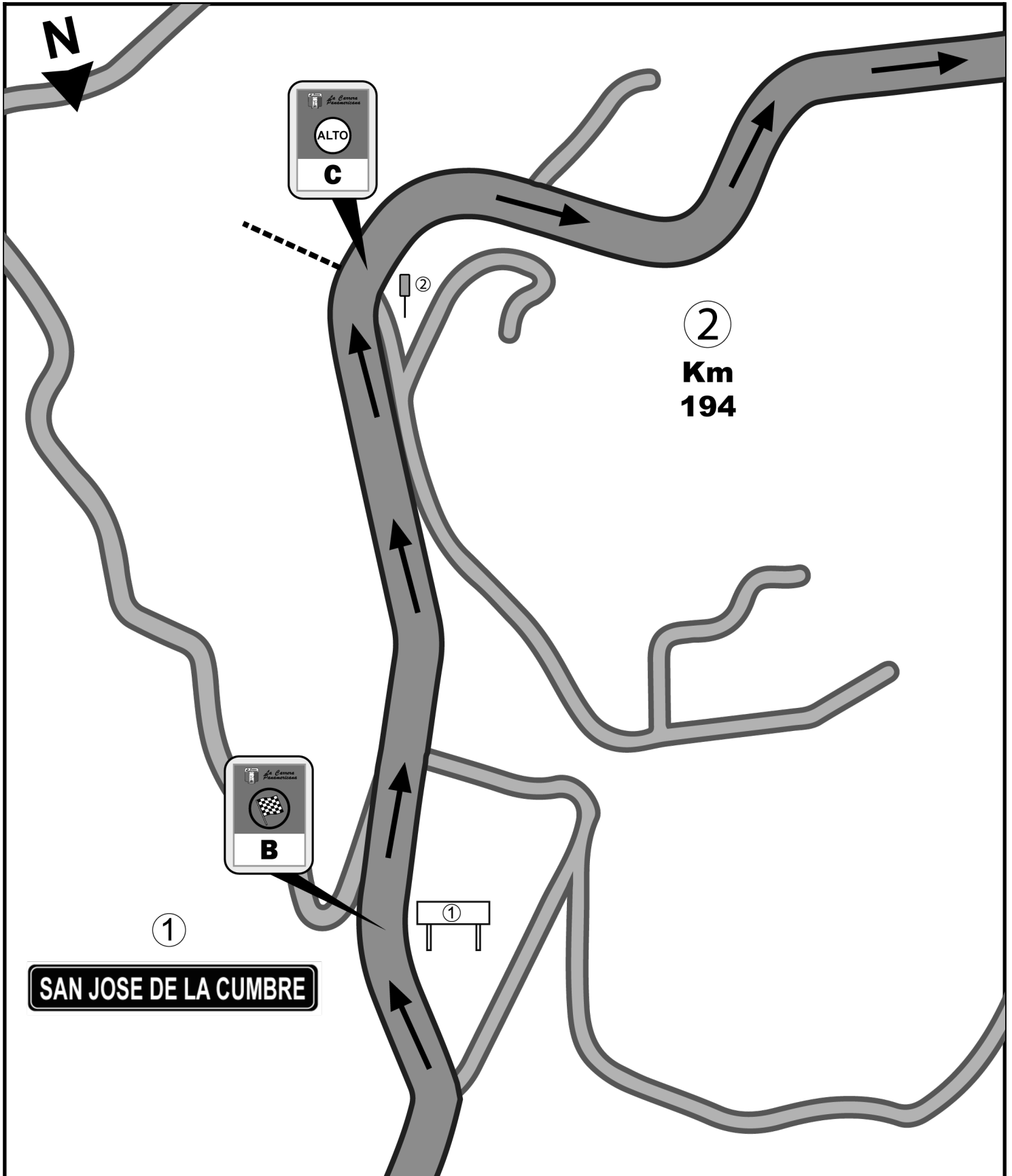
DISTANCIA • DISTANCE		DIRECCIÓN DIRECTION	INFORMACIÓN INFORMATION	DIST. REG. TO GO
TOTAL	PARC. • PART.			
<b>27.52</b>	<b>5.40</b>	 <div style="border: 1px solid black; padding: 2px; display: inline-block;">9</div>	 <b>CH</b> Vuelta en U en el entronque. <i>U-turn at junction.</i>  GPS N 19.670445° W -100.740081°	<b>0.00</b>

CH TC CH TC	<b>405a</b>	VUELTA EN "U" HUAJÚMBARO	DIST.	<b>405</b>
	<b>406</b>	MIL CUMBRES (ESTE)	<b>7.98 km</b>	
TRAMO CRONOMETRADO / SPECIAL STAGE			PROM. • AVERAGE	TIME TIEMPO
			<b>39.90 km/h</b>	<b>00:12</b>






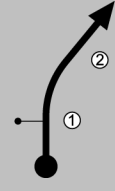
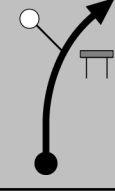



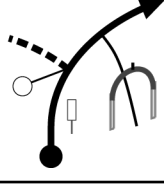

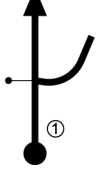

DISTANCIA • DISTANCE		DIRECCIÓN	INFORMACIÓN	DIST. REG.
TOTAL	PARC. • PART.	DIRECTION	INFORMATION	TO GO
0.00	0.00		 <b>CH</b> Vuelta en U en el entronque. <i>U-turn at junction.</i>	<del>ANGANGUEO</del> <del>OCAMPO</del> <del>MARIPOSA MONARCA</del> GPS N 19.670445° W -100.740081°
0.32	0.32			7.66
5.41	5.09		  Escuela Primaria <i>Elementary School</i>	2.57
5.90	0.49			2.08
7.98	2.08		 <b>CH</b> Fuente lado izquierdo. <i>Fountain on left side.</i>	0.00
8.14	0.16		 <b>A</b> Entrada de segundo edificio LD, letrero invertido LI. <i>2nd building doorway right side, inverted sign left side.</i>   (Cascos y cinturones) (Helmets and seatbelts)	GPS N 19.620607° W -100.775248°



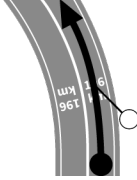


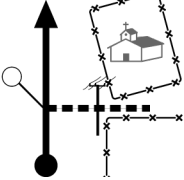






TC SS CH TC	406	MIL CUMBRES (ESTE)	DIST.	406	
	407	SAN JOSÉ DE LA CUMBRE (ESTE)	21.90 km		
TRAMO CRONOMETRADO / SPECIAL STAGE			PROM. • AVERAGE	TIME TIEMPO	
406	MIL CUMBRES III		19.41 km	65.70 km/h	00:20

DISTANCIA • DISTANCE		DIRECCIÓN	INFORMACIÓN	DIST. REG.
TOTAL	PARC. • PART.	DIRECTION	INFORMATION	TO GO
0.00	0.00	 1 19.41	 <b>A</b> ① <b>MIRADOR MIL CUMBRES</b> (Cascos y cinturones) (Helmets and seatbelts) GPS N 19.620607° W -100.775248°	21.90
0.63	0.63	 2 18.78	 Piso malo. Rough road.	21.27
5.42	4.79	 3 13.99	① <b>MI RANCHITO</b>	16.48
14.10	8.68	 4 5.31	① <b>PUERTO GARNICA</b> ② <b>MIRADOR ATZIMBA</b>	7.80
19.41	5.31	 5 0.00	 <b>B</b> GPS N 19.677710° W -100.850206°	2.49
19.66	0.25	 6	 Escuela Secundaria. Middle School.	2.24
19.79	0.13	 7	 <b>C</b> km 194	2.11
20.61	0.82	 8	① 	1.29

TC SS CH TC	406	MIL CUMBRES (ESTE)	DIST.		406
	407	SAN JOSÉ DE LA CUMBRE (ESTE)	21.90 km		
TRAMO CRONOMETRADO / SPECIAL STAGE			PROM. • AVERAGE	TIME TIEMPO	00:20
406	MIL CUMBRES III		19.41 km	65.70 km/h	

DISTANCIA • DISTANCE		DIRECCIÓN	INFORMACIÓN	DIST. REG.				
TOTAL	PARC. • PART.	DIRECTION	INFORMATION	TO GO				
21.90	1.29	 9	 <p>Marca en el suelo "km 196". "km 196" markings on the ground.</p>  <table border="1"> <tr><td>N</td><td>19.681589°</td></tr> <tr><td>W</td><td>-100.865908°</td></tr> </table>	N	19.681589°	W	-100.865908°	0.00
N	19.681589°							
W	-100.865908°							
22.22	0.32	 10	 <p>Entrada de tierra LD entre poste de luz e iglesia. Dirt path right side, between utility pole and church.</p>  <p>(Cascos y cinturones) (Helmets and seatbelts)</p> <table border="1"> <tr><td>N</td><td>19.683374°</td></tr> <tr><td>W</td><td>-100.868234°</td></tr> </table>	N	19.683374°	W	-100.868234°	
N	19.683374°							
W	-100.868234°							

# SAN JOSÉ DE LA CUMBRE II

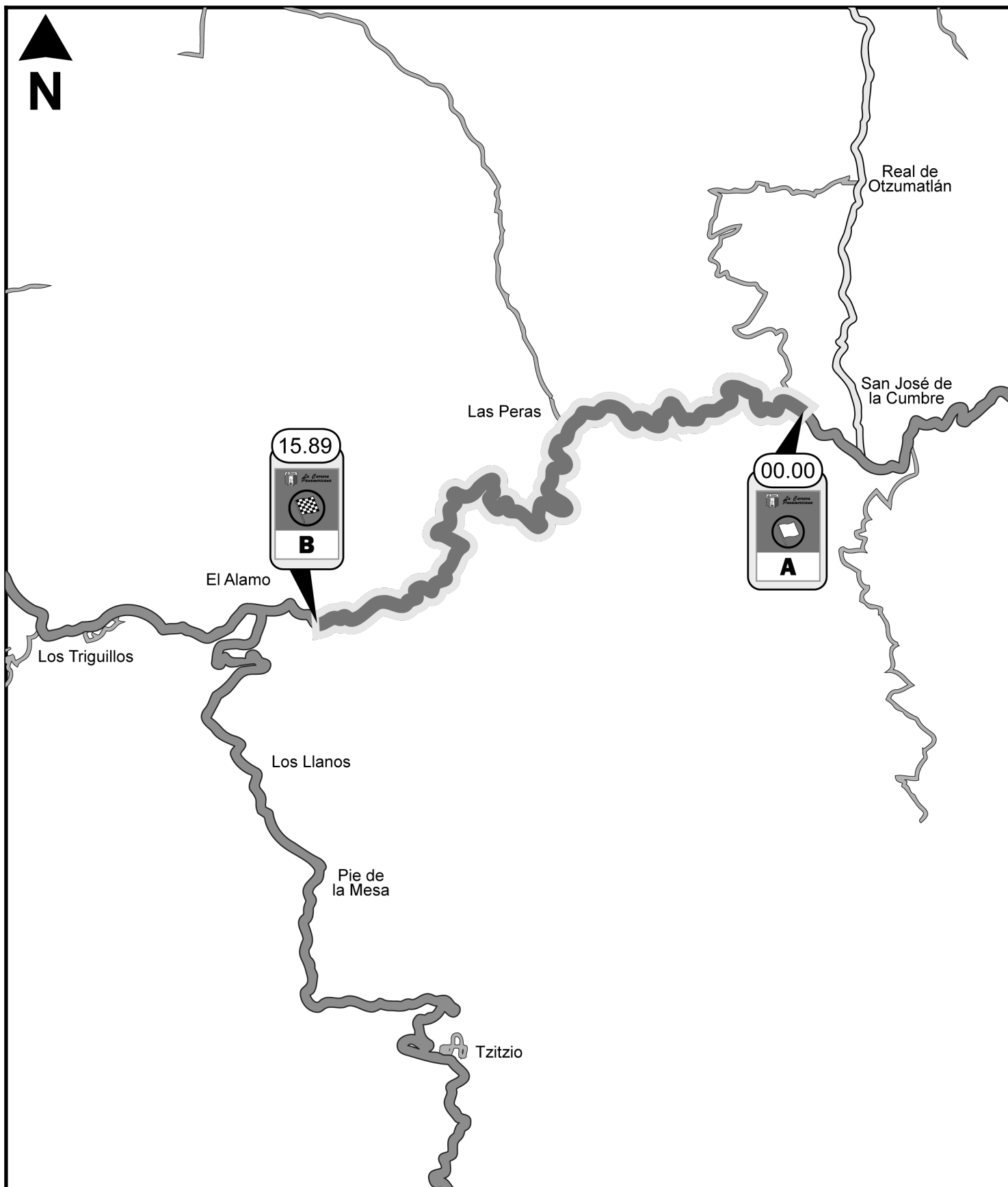
TRAMO CRONOMETRADO

TC

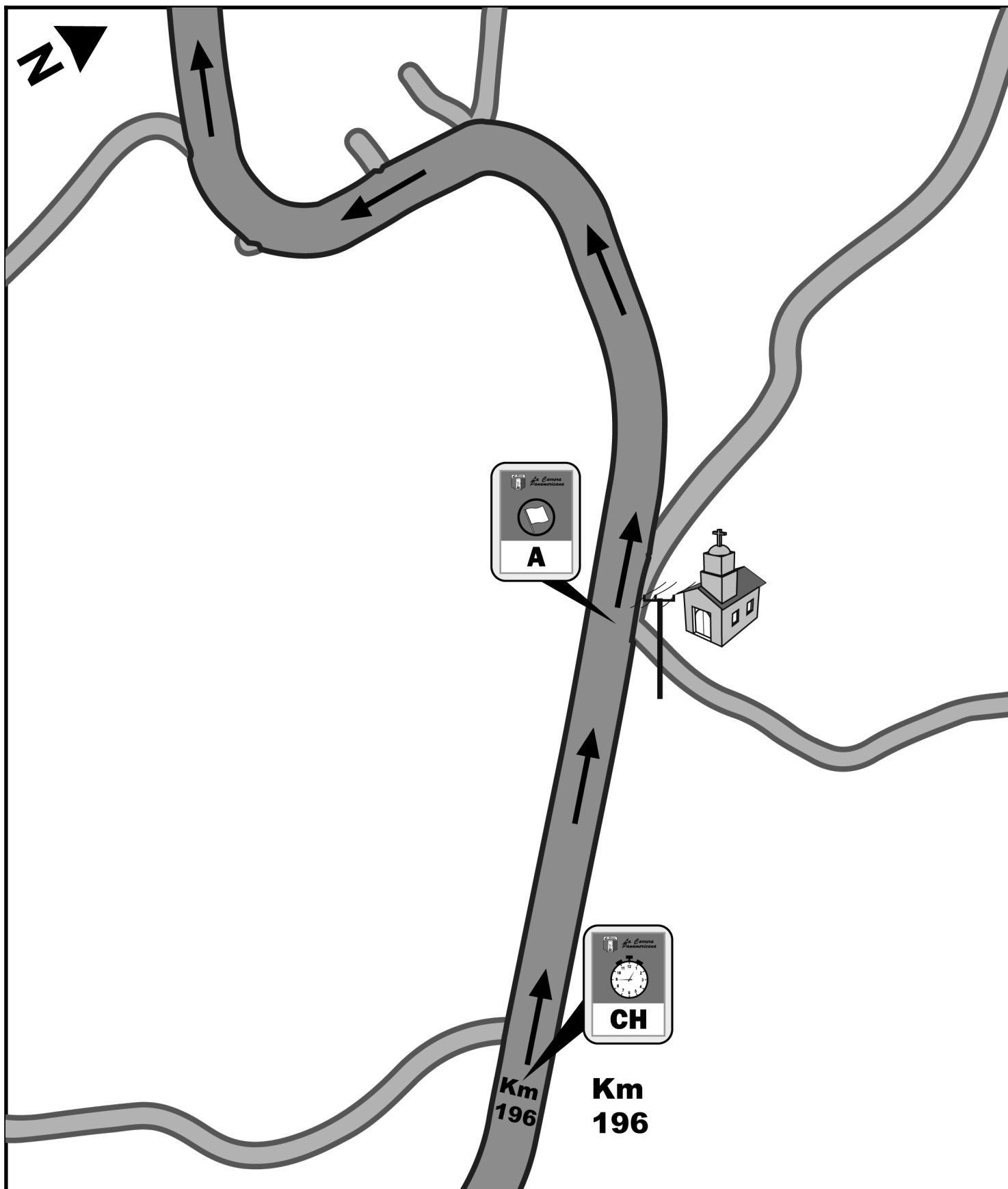
407

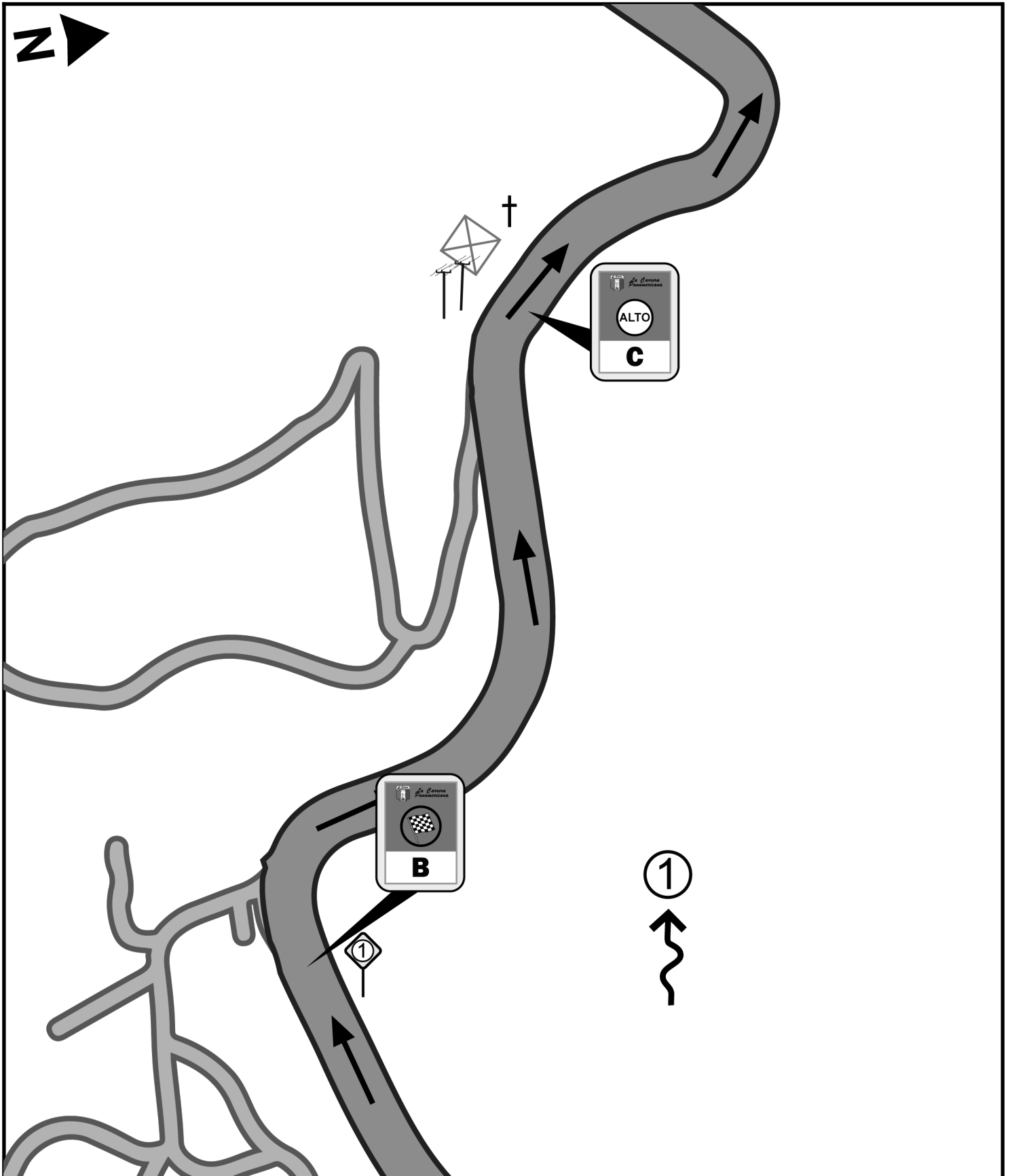
SPECIAL STAGE

SS

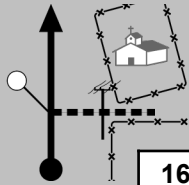

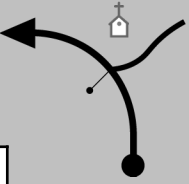

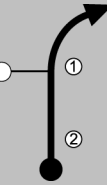


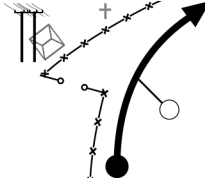

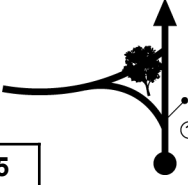



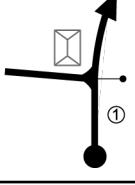

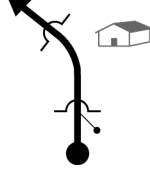





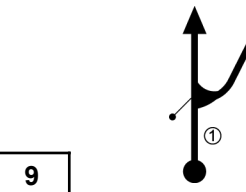

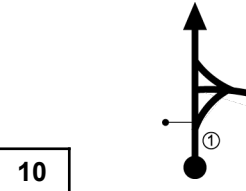

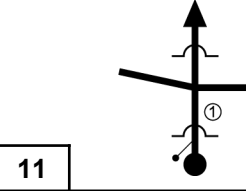

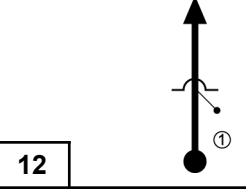

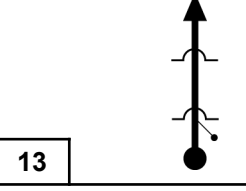
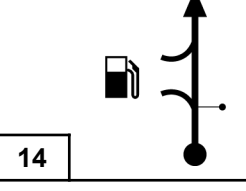

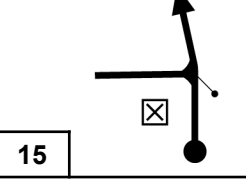
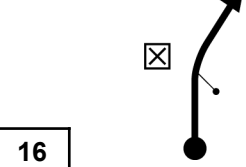








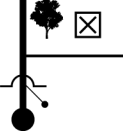






TC SS CHP PC	407	SAN JOSÉ DE LA CUMBRE (ESTE)	DIST.	407
	407a	ARCO DE META CATEDRAL DE MORELIA, MICH.	47.97 km	
TRAMO CRONOMETRADO / SPECIAL STAGE			PROM. • AVERAGE	TIME TIEMPO
407	SAN JOSÉ DE LA CUMBRE II		16.22 km 53.30 km/h	

DISTANCIA • DISTANCE		DIRECCIÓN	INFORMACIÓN	DIST. REG.
TOTAL	PARC. • PART.	DIRECTION	INFORMATION	TO GO
0.00	0.00	 <p>1 16.22</p>	 <p>Entrada de tierra LD entre poste de luz e iglesia. Dirt path right side, between utility pole and church.</p> <p>(Cascos y cinturones) (Helmets and seatbelts)</p> <p>GPS N 19.683374° W -100.868234°</p>	47.97
5.86	5.86	 <p>2 10.36</p>		42.11
16.22	10.36	 <p>3 0.00</p>	 <p>En letrero de curvas LD. By "winding road" sign on the right.</p> <p>①  ② LA POLVILLA</p> <p>GPS N 19.650476° W -100.944766°</p>	31.75
16.70	0.48	 <p>4</p>	 <p>Reja y caseta LI, postes eléctricos y una cruz. Gate and shack left side, two utility poles and a cross.</p> <p>GPS N 19.651973° W -100.948536°</p>	31.27
17.44	0.74	 <p>5</p>		30.53
21.87	4.43	 <p>6</p>		26.10
23.72	1.85	 <p>7</p>		24.25
25.04	1.32	 <p>8</p>	 <p>Jardín de niños. Kindergarten.</p>	22.93

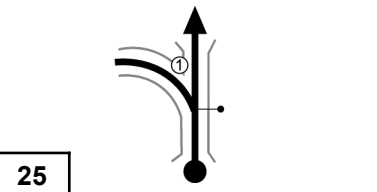
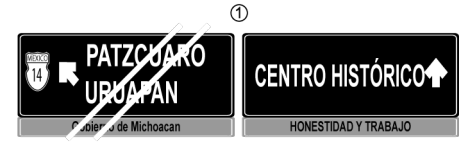
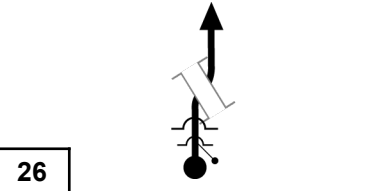
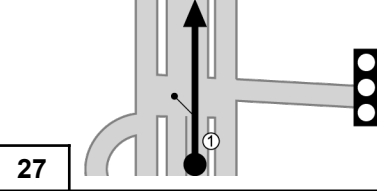
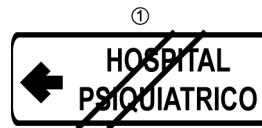
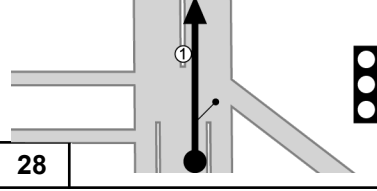
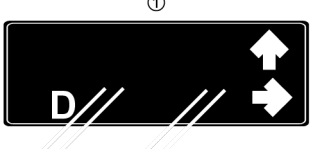
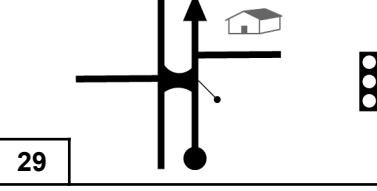

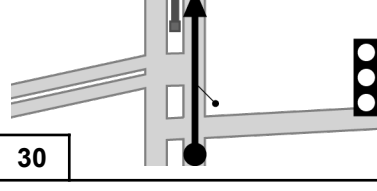
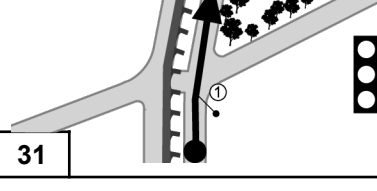



TC SS CHP PC	407	SAN JOSÉ DE LA CUMBRE (ESTE)	DIST.	407
	407a	ARCO DE META CATEDRAL DE MORELIA, MICH.	47.97 km	
TRAMO CRONOMETRADO / SPECIAL STAGE			PROM. • AVERAGE	TIME TIEMPO
407	SAN JOSÉ DE LA CUMBRE II		16.22 km	
				00:54

DISTANCIA • DISTANCE		DIRECCIÓN DIRECTION	INFORMACIÓN INFORMATION	DIST. REG. TO GO
TOTAL	PARC. • PART.			
25.55	0.51			22.42
30.46	4.91			17.51
31.91	1.45			16.06
33.02	1.11		<input checked="" type="checkbox"/> Cereso State Prison  3 topes en los proximos 420 m. 3 speedbumps in the next 420 m.	14.95
34.08	1.06			13.89
34.79	0.71			13.18
35.30	0.51		<input checked="" type="checkbox"/> Yonke Junkyard	12.67
37.07	1.77		<input checked="" type="checkbox"/> Ejercito Mexicano CARXIIRM	10.90

TC SS CHP PC	407	SAN JOSÉ DE LA CUMBRE (ESTE)	DIST.	407	
	407a	ARCO DE META CATEDRAL DE MORELIA, MICH.	47.97 km		
407		TRAMO CRONOMETRADO / SPECIAL STAGE <b>SAN JOSÉ DE LA CUMBRE II</b>	16.22 km	PROM. • AVERAGE 53.30 km/h	TIME TIEMPO 00:54

DISTANCIA • DISTANCE		DIRECCIÓN	INFORMACIÓN	DIST. REG.
TOTAL	PARC. • PART.	DIRECCION	INFORMATION	TO GO
39.28	2.21	 17		8.69
39.76	0.48	 18	 GAS	8.21
39.91	0.15	 19		8.06
40.36	0.45	 20	<input checked="" type="checkbox"/> OXXO	7.61
40.57	0.21	 21	Inicia Camellón. <i>Beginning of divider.</i>	7.40
41.20	0.63	 22	Ignorar retornos. <i>Ignore all U-turns.</i>	6.77
42.30	1.10	 23		5.67
42.72	0.42	 24	 	5.25

TC SS CHP PC	407	SAN JOSÉ DE LA CUMBRE (ESTE)	DIST.	407
	407a	ARCO DE META CATEDRAL DE MORELIA, MICH.	47.97 km	
TRAMO CRONOMETRADO / SPECIAL STAGE			PROM. • AVERAGE	00:54
407	SAN JOSÉ DE LA CUMBRE II		16.22 km 53.30 km/h	

DISTANCIA • DISTANCE		DIRECCIÓN DIRECTION	INFORMACIÓN INFORMATION	DIST. REG. TO GO
TOTAL	PARC. • PART.			
43.21	0.49			4.76
43.56	0.35			4.41
43.82	0.26			4.15
44.70	0.88			3.27
44.95	0.25			3.02
45.21	0.26		<p>Inicia acueducto antiguo. <i>Beginning of ancient aqueduct.</i></p>	2.76
46.27	1.06			1.70
46.88	0.61			1.09

TC SS CHP PC	407	SAN JOSÉ DE LA CUMBRE (ESTE)	DIST.		407
	407a	ARCO DE META CATEDRAL DE MORELIA, MICH.	47.97 km		
TRAMO CRONOMETRADO / SPECIAL STAGE			PROM. • AVERAGE	TIME TIEMPO	00:54
407	SAN JOSÉ DE LA CUMBRE II		16.22 km	53.30 km/h	

DISTANCIA • DISTANCE		DIRECCIÓN DIRECTION	INFORMACIÓN INFORMATION	DIST. REG. TO GO
TOTAL	PARC. • PART.			
47.08	0.20	 33	<input checked="" type="checkbox"/> El Sol de Morelia	0.89
47.87	0.79	 34		0.10
47.97	0.10	 35	 En paso peatonal frente a puerta de catedral. <i>Pedestrian crossing by the door to the cathedral.</i> GPS N 19.702930° W -101.192444°	0.00



**Día 5 / Day 5**

**Morelia – Guanajuato**



# ITINERARIO DEL DÍA

## ITINERARY FOR THE DAY



# La Carrera Panamericana 2024

*The Ultimate Road Race*

**Día 5 (Mar. 15/10/2024) / Day 5 (Tue. 15/10/2024) - MICH-GTO**

Control Control	Lugar / Location	Distancias / Distances			Tiempo Objetivo Target Time	Hora Primer Competidor 1st Car Due
		Velocidad Speed Sect.	Tránsito Liaison	Total Total		
CHP 500	Arco de Salida Catedral de Morelia, Mich.					8:30
CH 501	La Cascada		31.02	31.02	0:40	9:10
<b>TC 501</b>	<b>La Cascada II</b>	<b>16.59</b>				<b>9:13</b>
CH 502	Mil Cumbres (oeste)		2.65	19.24	0:19	9:32
<b>TC 502</b>	<b>Mil Cumbres IV</b>	<b>19.06</b>				<b>9:35</b>
CHP 502a	Entrada a Servicio Las Pilas		22.54	41.60	0:57	10:32
<b>Serv-E</b>	<b>Servicio en Las Pilas</b>	<b>(35.65)</b>	<b>(56.21)</b>	<b>(91.86)</b>	<b>1:00</b>	
CH 502b	Salida de Servicio Las Pilas					11:32
CH 503	Los Azufres		11.30	11.30	0:18	11:50
<b>TC 503</b>	<b>Los Azufres</b>	<b>11.29</b>				<b>11:53</b>
CH 504	Los Quiotes (este)		282.45	293.74	4:00	15:53
<b>TC 504</b>	<b>Los Quiotes I</b>	<b>8.51</b>				<b>15:56</b>
CH 505	Santa Rosa (este)		1.80	10.31	0:10	16:06
<b>TC 505</b>	<b>Santa Rosa I</b>	<b>10.61</b>				<b>16:09</b>
CH 506	La Valenciana (este)		2.61	13.22	0:14	16:23
<b>TC 506</b>	<b>La Valenciana I</b>	<b>6.12</b>				<b>16:26</b>
CHP 506a	Arco de Meta Jardín Unión, Guanajuato		8.26	14.38	0:24	16:50
<b>Totales del Día 5 / Day 5 Totals</b>		<b>72.18</b>	<b>362.63</b>	<b>434.81</b>		

Etapa / Stage 5

V2.2 LCP24

# MAPA DEL DÍA DAY MAP

**Día 5 Michoacán-  
Guanajuato**  
Day 5 Michoacán-  
Guanajuato



Inico T.C. / S.S. Start



Final T.C. / S.S. Finish



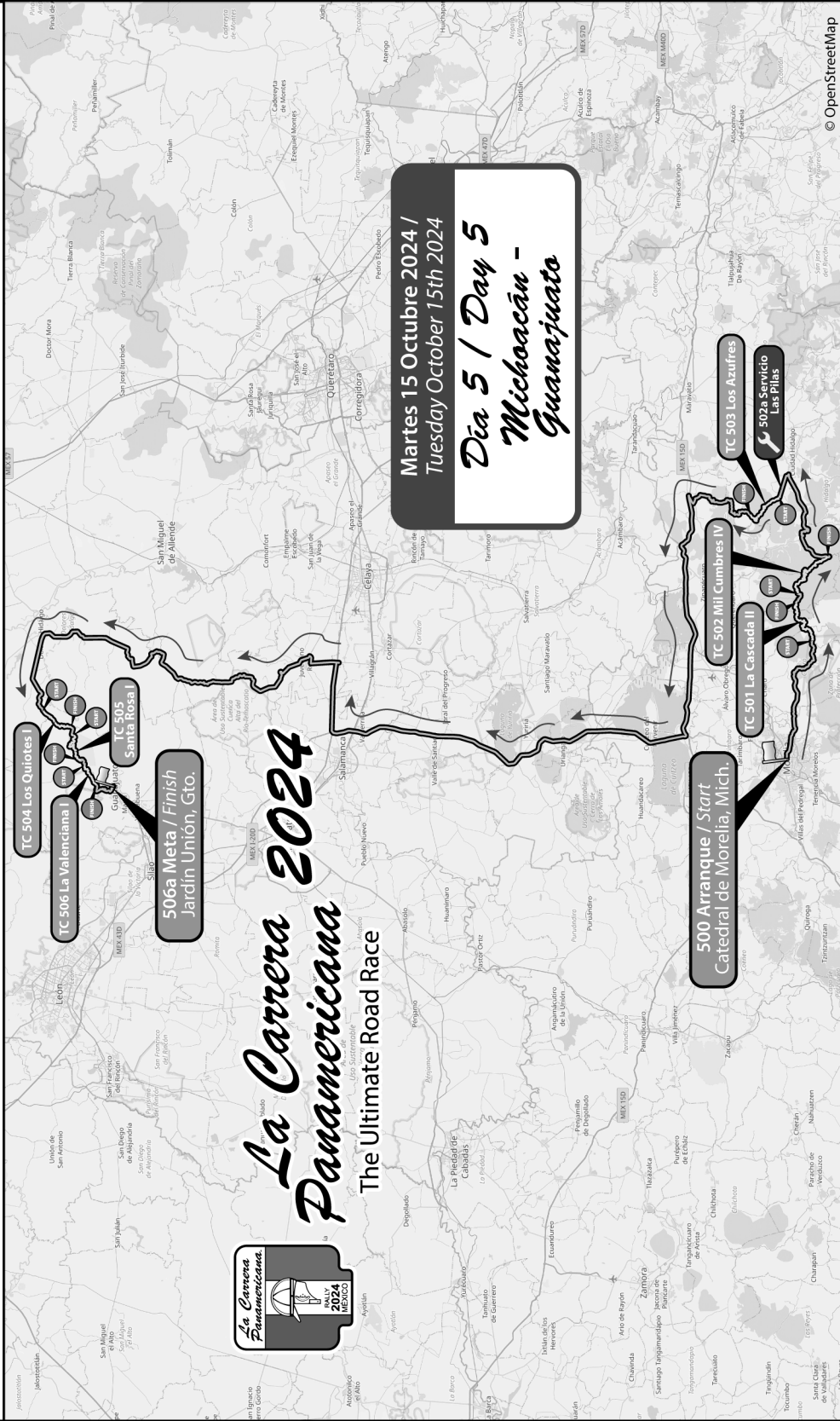
Ruta Competidores /  
Rally Route



Servicio Mecánico /  
Mechanic Service



La Carrera Panamericana 2024  
V 2.0



Martes 15 Octubre 2024 /  
Tuesday October 15th 2024  
*Day 5 / Día 5*  
*Michoacán -  
Guanajuato*

© OpenStreetMap



**ARCO DE SALIDA CATEDRAL DE  
MORELIA, MICH.**

**CEREMONIA**

**CHP**



**500**

*CEREMONY*

*PC*



Palacio de Gobierno del  
Estado de Michoacán

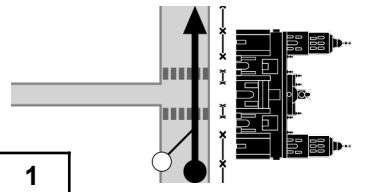

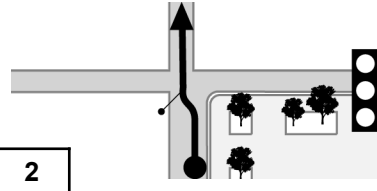
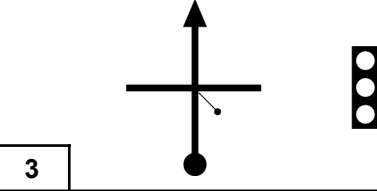
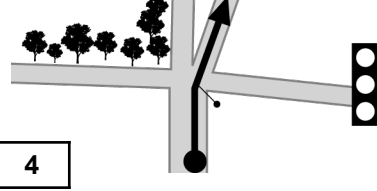
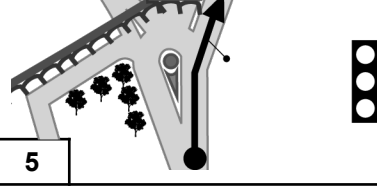
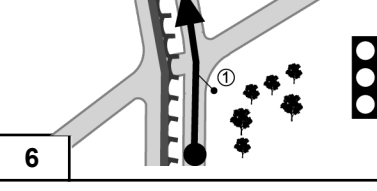

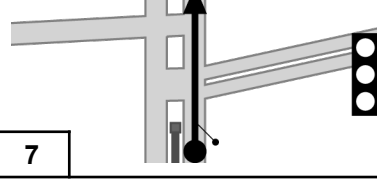
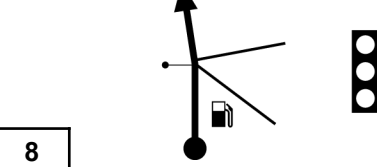



Catedral de Morelia

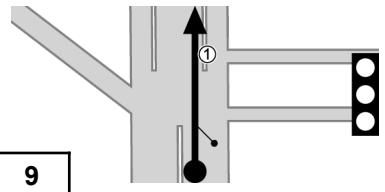

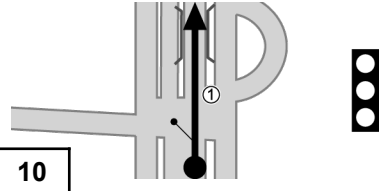


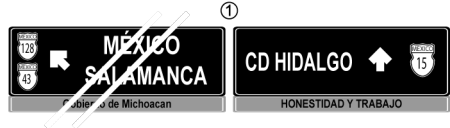
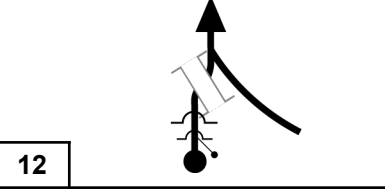
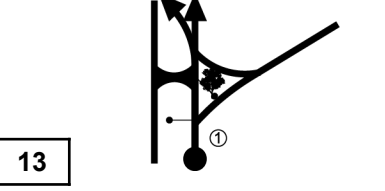
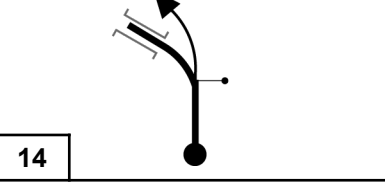
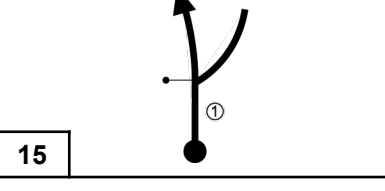

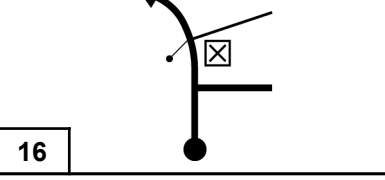



Antiguo Palacio  
de Justicia

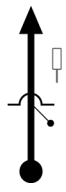


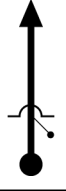



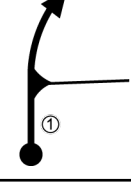

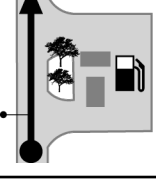

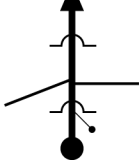
CHP PC CH TC	<b>500</b>	ARCO DE SALIDA CATEDRAL DE MORELIA, MICH.	DIST.	<b>500</b>
	<b>501</b>	LA CASCADA	<b>31.02 km</b>	
TRAMO CRONOMETRADO / SPECIAL STAGE			PROM. • AVERAGE	TIME TIEMPO
			<b>46.53 km/h</b>	<b>00:40</b>

DISTANCIA • DISTANCE		DIRECCIÓN DIRECTION	INFORMACIÓN INFORMATION	DIST. REG. TO GO				
TOTAL	PARC. • PART.							
0.00	0.00		 <p><b>Justo antes de paso peatonal frente a puerta de catedral.</b> <i>Just before zebra crossing in front of cathedral doors.</i></p> <p><b>CH</b></p> <p>GPS <table border="1"><tr><td>N</td><td>19.702857°</td></tr><tr><td>W</td><td>-101.192440°</td></tr></table></p>	N	19.702857°	W	-101.192440°	31.02
N	19.702857°							
W	-101.192440°							
0.10	0.10			30.92				
0.21	0.11		<p><b>Calle Pino Suarez.</b> <i>Pino Suarez St.</i></p>	30.81				
0.96	0.75			30.06				
1.05	0.09			29.97				
1.65	0.60		<p>①</p> 	29.37				
2.69	1.04		<p><b>Termina acueducto antiguo.</b> <i>End of ancient aqueduct.</i></p>	28.33				
3.14	0.45		 <p><b>GAS</b></p>	27.88 !! ↘				




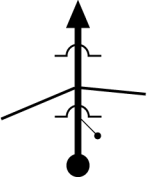
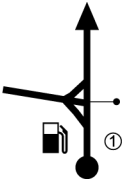


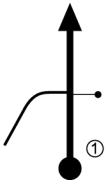

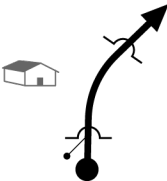



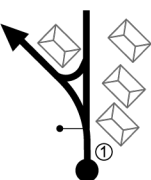


CHP PC CH TC	<b>500</b>	ARCO DE SALIDA CATEDRAL DE MORELIA, MICH.	DIST.	<b>500</b>
	<b>501</b>	LA CASCADA	<b>31.02 km</b>	
TRAMO CRONOMETRADO / SPECIAL STAGE			PROM. • AVERAGE	TIME TIEMPO
			<b>46.53 km/h</b>	<b>00:40</b>

DISTANCIA • DISTANCE		DIRECCIÓN	INFORMACIÓN	DIST. REG.
TOTAL	PARC. • PART.	DIRECTION	INFORMATION	TO GO
3.24	0.10			27.78
4.13	0.89			26.89
4.71	0.58			26.31
4.94	0.23			26.08
5.31	0.37		Ignorar todos los retornos, mantenerse a la derecha. <i>Ignore all U-turns, keep right.</i>	25.71
5.45	0.14			25.57
5.74	0.29			25.28
7.03	1.29			23.99

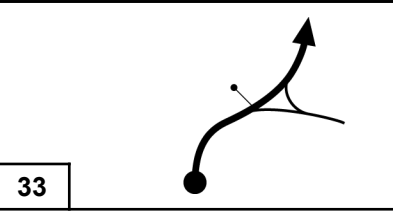
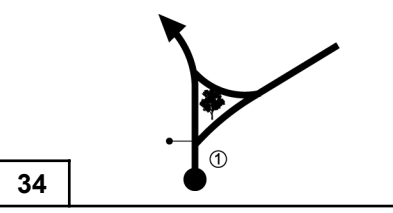

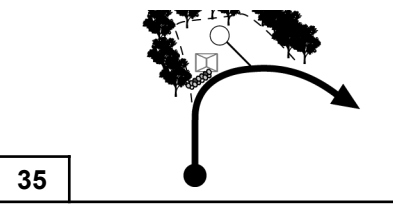

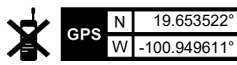
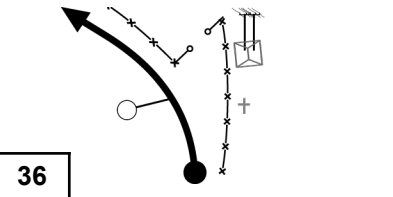

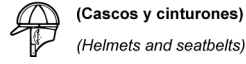

CHP PC CH TC	<b>500</b>	ARCO DE SALIDA CATEDRAL DE MORELIA, MICH.	DIST.	<b>500</b>
	<b>501</b>	LA CASCADA	<b>31.02 km</b>	
TRAMO CRONOMETRADO / SPECIAL STAGE			PROM. • AVERAGE	TIME TIEMPO
			<b>46.53 km/h</b>	<b>00:40</b>

DISTANCIA • DISTANCE		DIRECCIÓN DIRECTION	INFORMACIÓN INFORMATION	DIST. REG. TO GO
TOTAL	PARC. • PART.			
7.43	0.40	 17		23.59
7.63	0.20	 18		23.39
8.15	0.52	 19	 GAS	22.87
8.70	0.55	 20		22.32
10.90	2.20	 21	<input checked="" type="checkbox"/> EJÉRCITO MEXICANO CARXIIRM	20.12
12.67	1.77	 22		18.35
13.11	0.44	 23	 GAS	17.91
13.83	0.72	 24		17.19

CHP PC CH TC	<b>500</b>	ARCO DE SALIDA CATEDRAL DE MORELIA, MICH.	DIST.	<b>500</b>
	<b>501</b>	LA CASCADA	<b>31.02 km</b>	
TRAMO CRONOMETRADO / SPECIAL STAGE			PROM. • AVERAGE	TIME TIEMPO
			<b>46.53 km/h</b>	<b>00:40</b>

DISTANCIA • DISTANCE		DIRECCIÓN	INFORMACIÓN	DIST. REG.
TOTAL	PARC. • PART.	DIRECCION	INFORMATION	TO GO
14.56	0.73	 25 	3 topes en proximos 420 m. 3 speedbumps in the next 420 m.  CERESO State prison	16.46
15.99	1.43	26 		15.03
17.46	1.47	27 	 	13.56
22.39	4.93	28 		8.63
22.71	0.32	29 	 Jardín de Niños Kindergarten	8.31
24.20	1.49	30 		6.82
26.02	1.82	31 		5.00
26.97	0.95	32 		4.05

CHP PC CH TC	<b>500</b>	ARCO DE SALIDA CATEDRAL DE MORELIA, MICH.	DIST.	<b>500</b>
	<b>501</b>	LA CASCADA	<b>31.02 km</b>	
TRAMO CRONOMETRADO / SPECIAL STAGE			PROM. • AVERAGE	TIME TIEMPO
			<b>46.53 km/h</b>	<b>00:40</b>

DISTANCIA • DISTANCE		DIRECCIÓN DIRECTION	INFORMACIÓN INFORMATION	DIST. REG. TO GO
TOTAL	PARC. • PART.			
29.98	3.01			1.04
30.46	0.48			0.56
31.02	0.56		 <p>Claro pavimento LI en curva derecha. <i>Paved clearing on left side in right hand corner.</i></p> 	0.00
31.25	0.23		 <p>Reja y caseta LD, postes eléctricos y una cruz. <i>Gate and shack right side, two utility poles and a cross.</i></p>  	



# LA CASCADA II

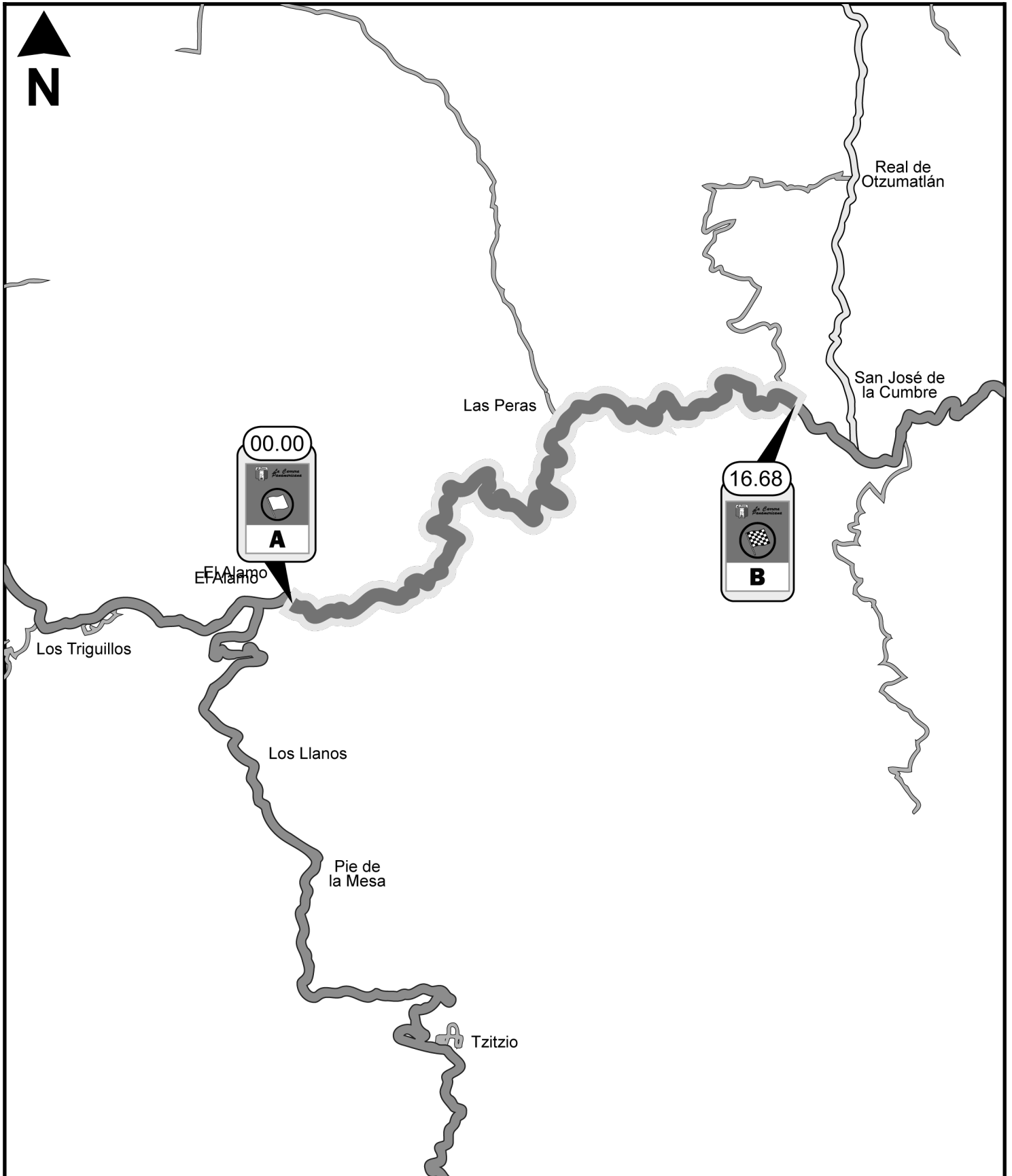
TRAMO CRONOMETRADO

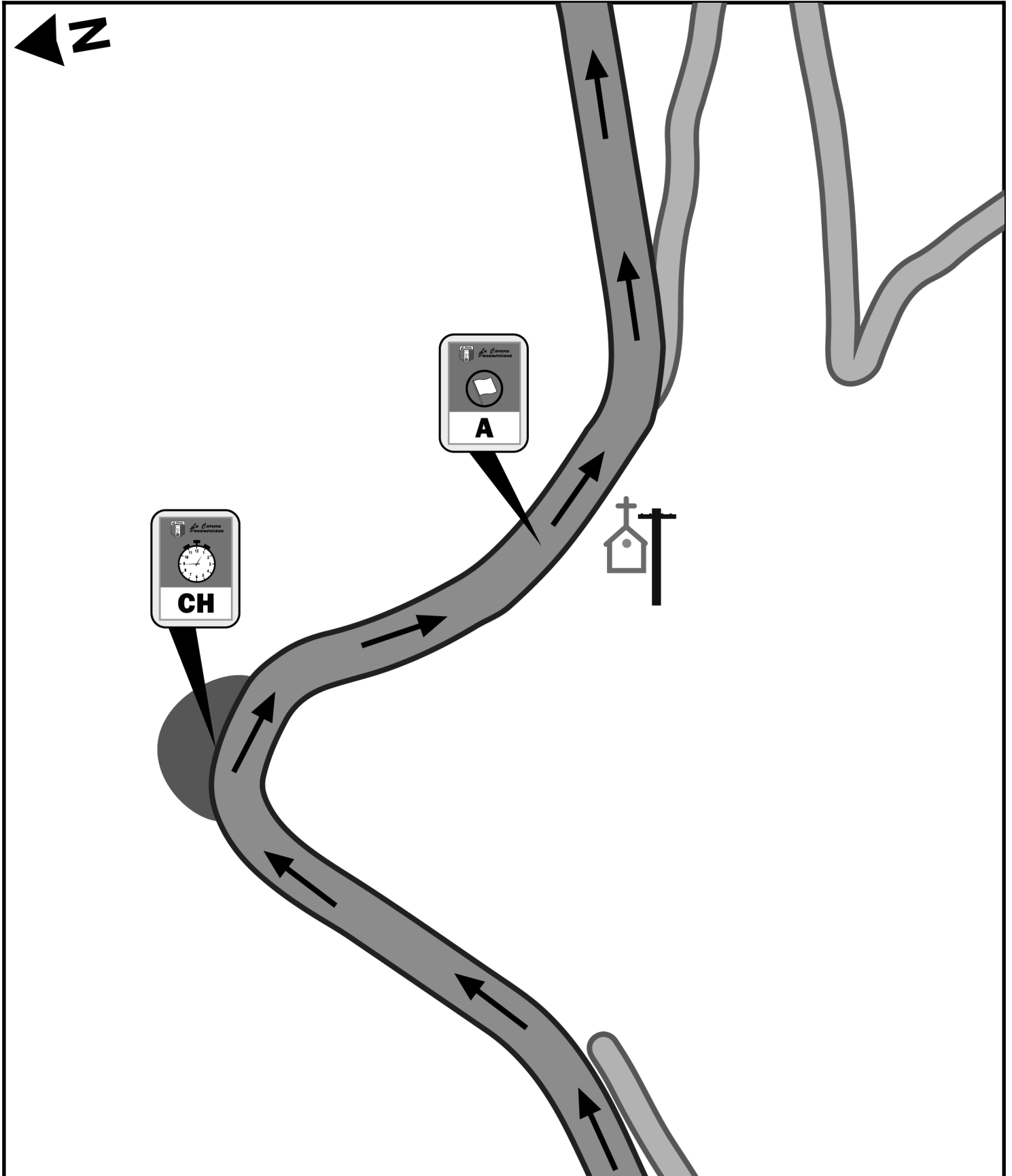
TC

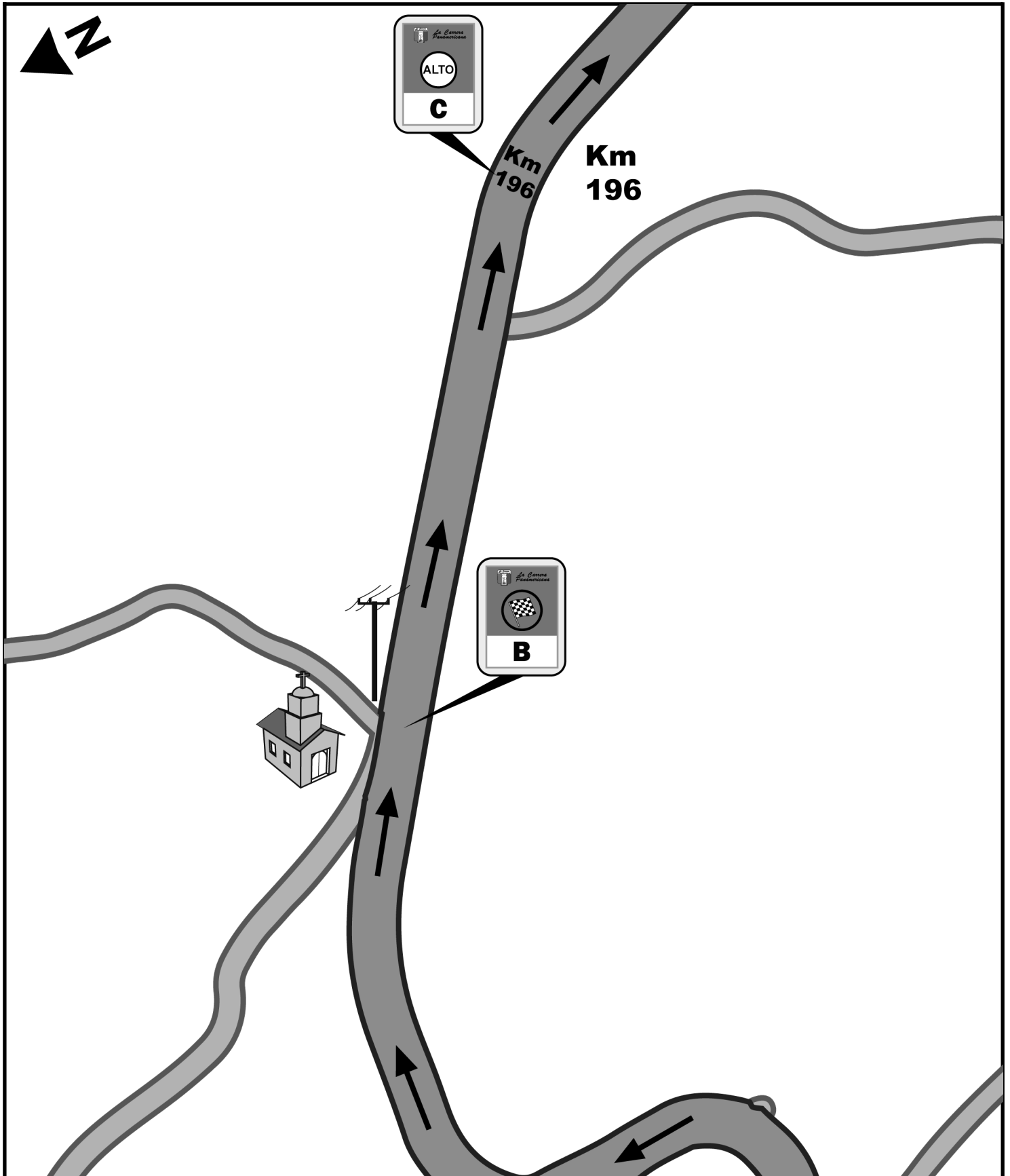
501

SPECIAL STAGE

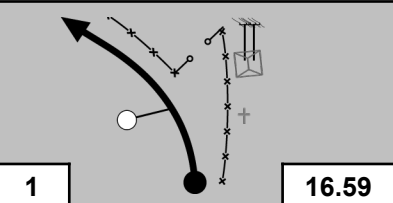

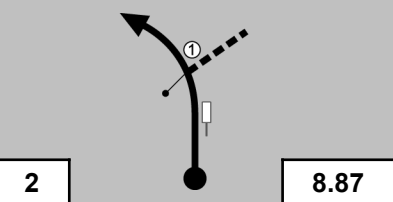

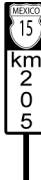
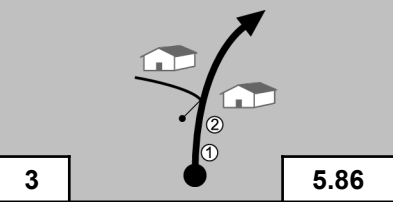


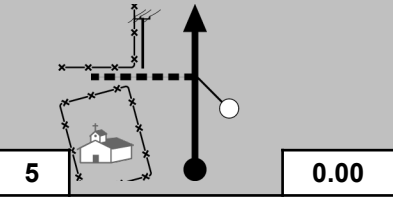

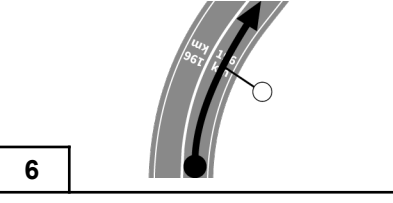

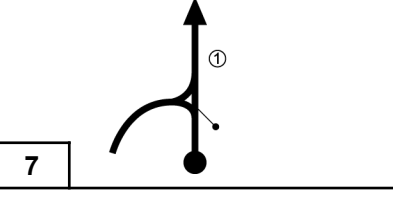
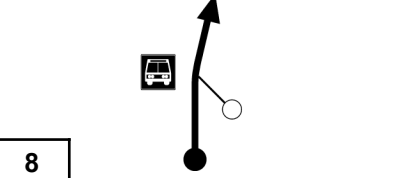

SS



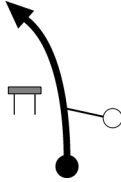




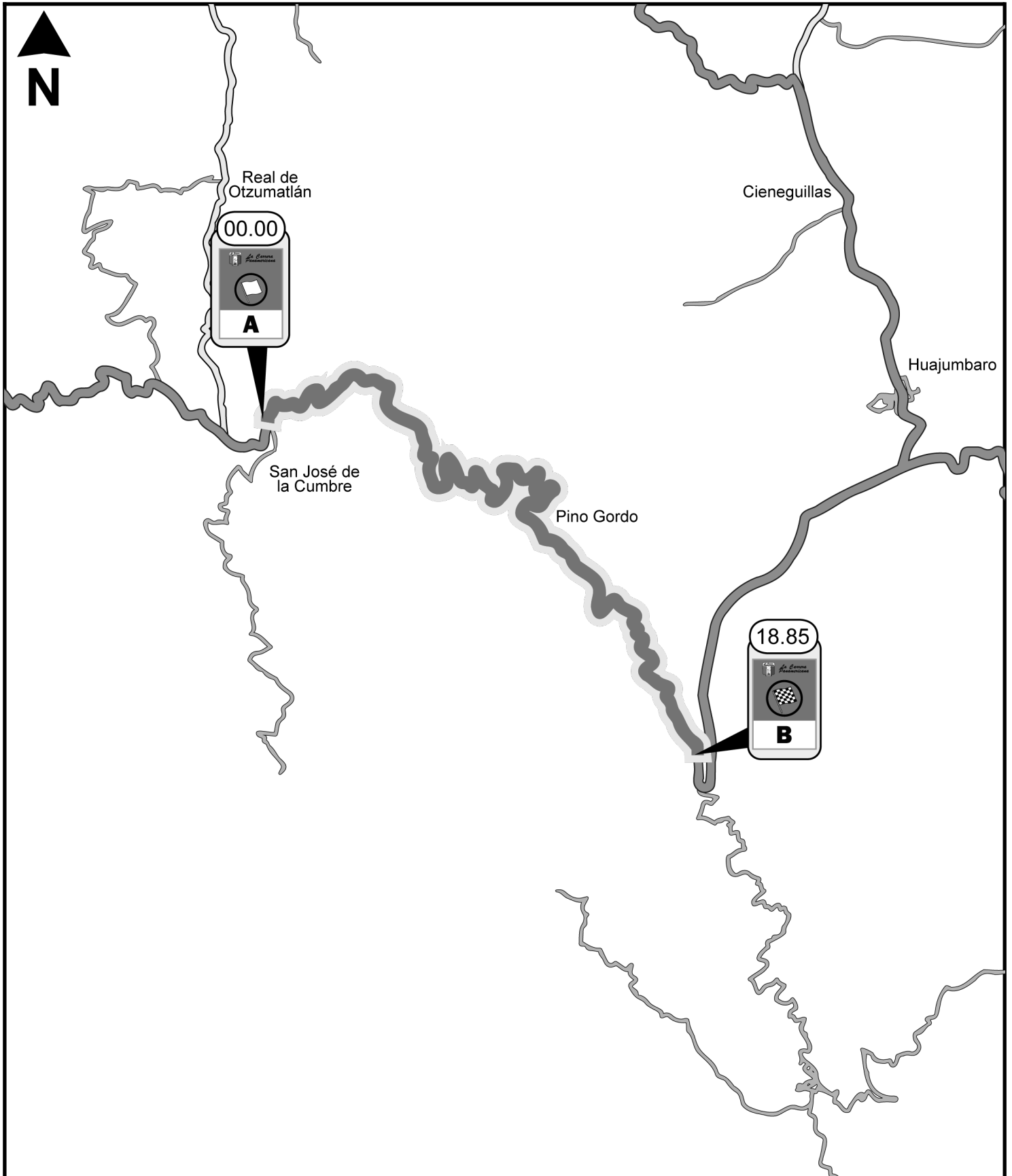


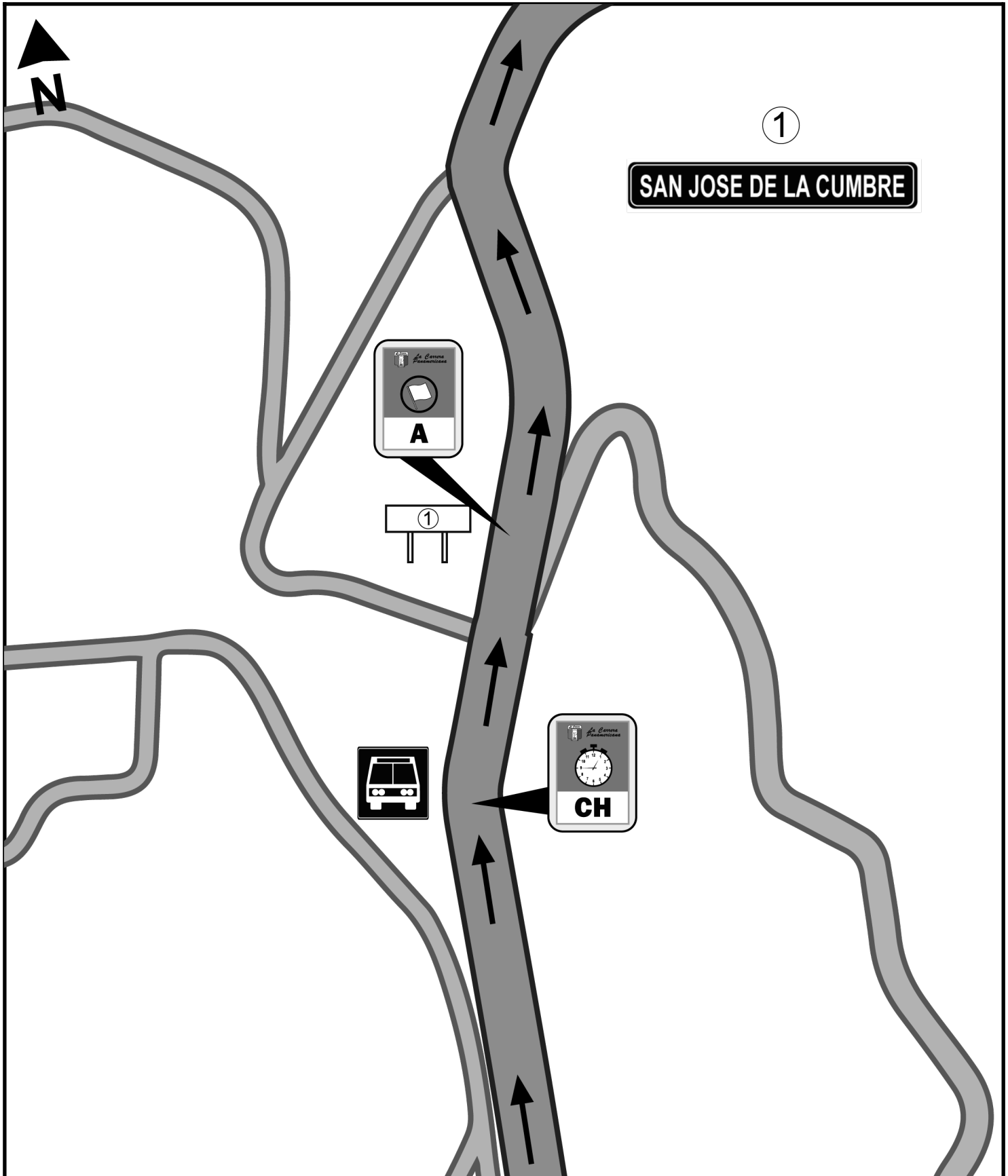
TC SS CH TC	501	LA CASCADA	DIST.	501	
	502	MIL CUMBRES (OESTE)	19.24 km		
TRAMO CRONOMETRADO / SPECIAL STAGE			PROM. • AVERAGE	TIME TIEMPO	
501	LA CASCADA II		16.59 km	60.76 km/h	00:19

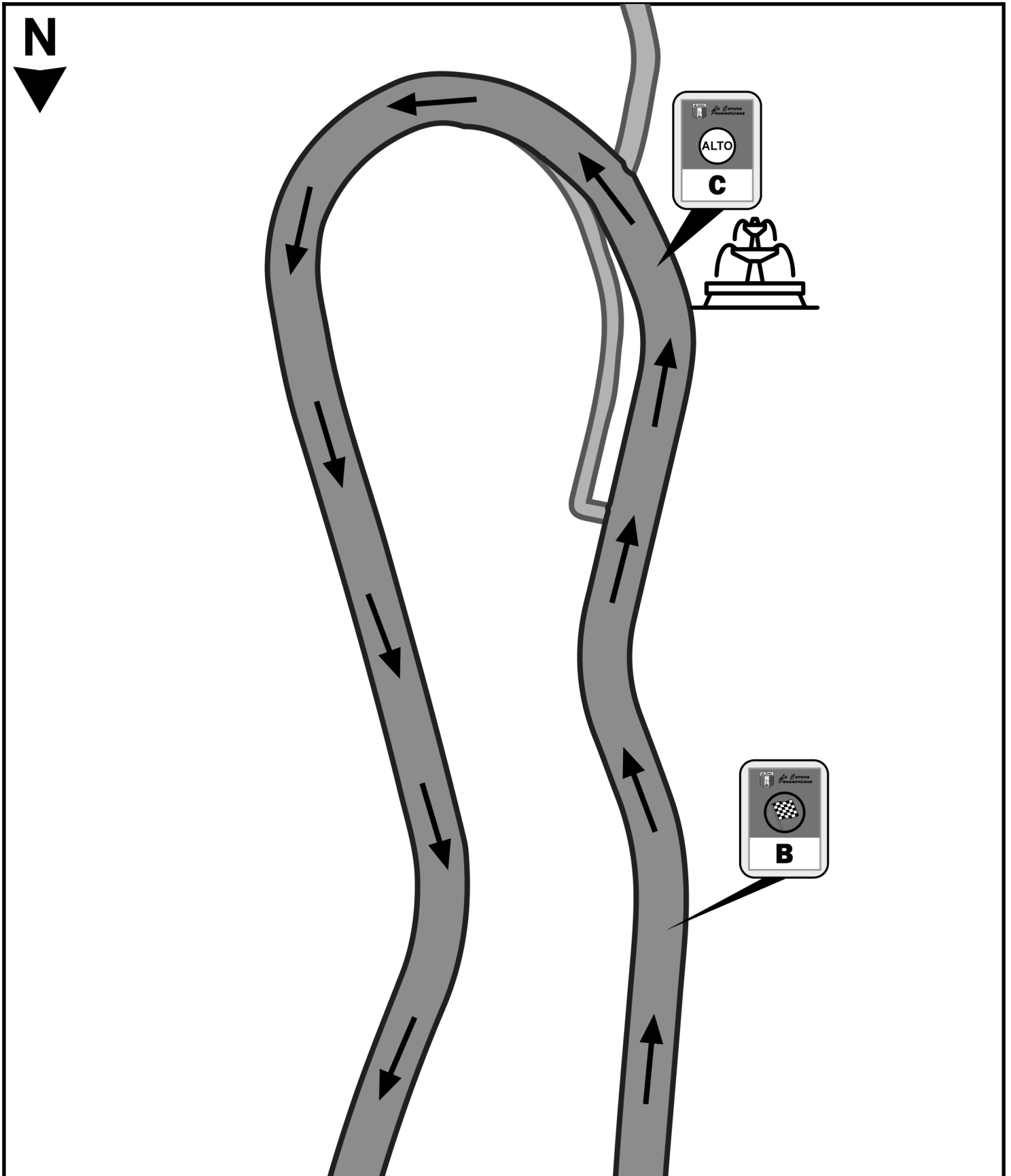
DISTANCIA • DISTANCE		DIRECCIÓN	INFORMACIÓN	DIST. REG.
TOTAL	PARC. • PART.	DIRECTION	INFORMATION	TO GO
0.00	0.00		 <p>Reja y caseta LD, postes eléctricos y una cruz. Gate and shack right side, two utility poles and a cross.</p> <p>(Cascos y cinturones) (Helmets and seatbelts)</p> <p>GPS N 19.651972° W -100.948535°</p>	19.24
7.72	7.72		<p>①</p> <p><b>LOS TIMONES</b></p>  	11.52
10.73	3.01		<p>①</p> <p><b>INDAPARAPEO</b></p> <p>②</p> <p><b>CARINDAPAZ</b></p>	8.51
14.07	3.34		 <p>Piso malo. Rough road.</p>	5.17
16.59	2.52		 <p>Entrada de tierra LI entre poste de luz e iglesia. Dirt path left side, between utility pole and church.</p> <p>GPS N 19.683375° W -100.868235°</p>	2.65
16.91	0.32		 <p>Marca en el suelo "km 196". "km 196" mark on the ground.</p> <p>GPS N 19.681588° W -100.865909°</p>	2.33
18.15	1.24		<p>①</p> <p><b>SAN JOSE DE LA CUMBRE</b></p>	1.09
19.24	1.09		 <p>Letrero parada de autobús invertido LI. Bus stop inverted sign left side.</p> <p>GPS N 19.676469° W -100.850720°</p>	0.00

TC SS CH TC	501	LA CASCADA	DIST.		501
	502	MIL CUMBRES (OESTE)	19.24 km		
TRAMO CRONOMETRADO / SPECIAL STAGE			PROM. • AVERAGE	TIME TIEMPO	00:19
501	LA CASCADA II		16.59 km	60.76 km/h	

DISTANCIA • DISTANCE		DIRECCIÓN	INFORMACIÓN		DIST. REG.
TOTAL	PARC. • PART.	DIRECTION	INFORMATION		TO GO
19.39	0.15		 <b>A</b>	<b>SAN JOSE DE LA CUMBRE</b> Invertido. <i>Inverted.</i>  (Cascos y cinturones) <i>(Helmets and seatbelts)</i>	GPS N 19.677700° W -100.850210°
	9				

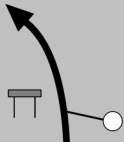




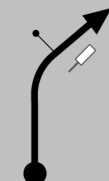
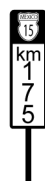



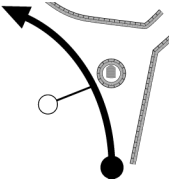





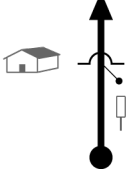

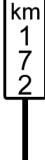




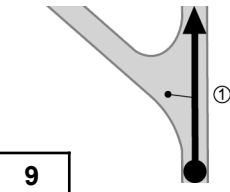

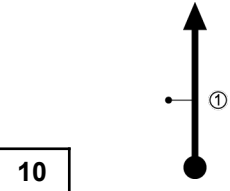
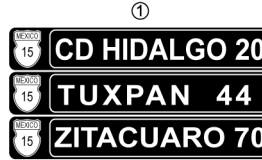
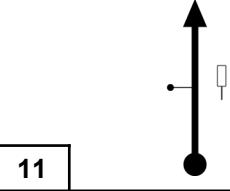

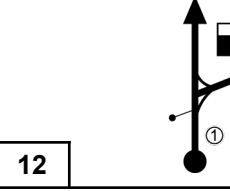

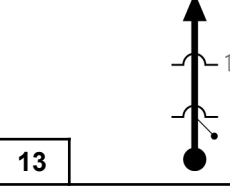

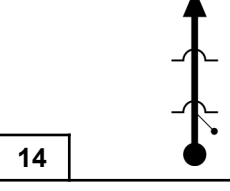
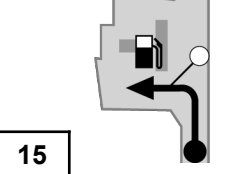



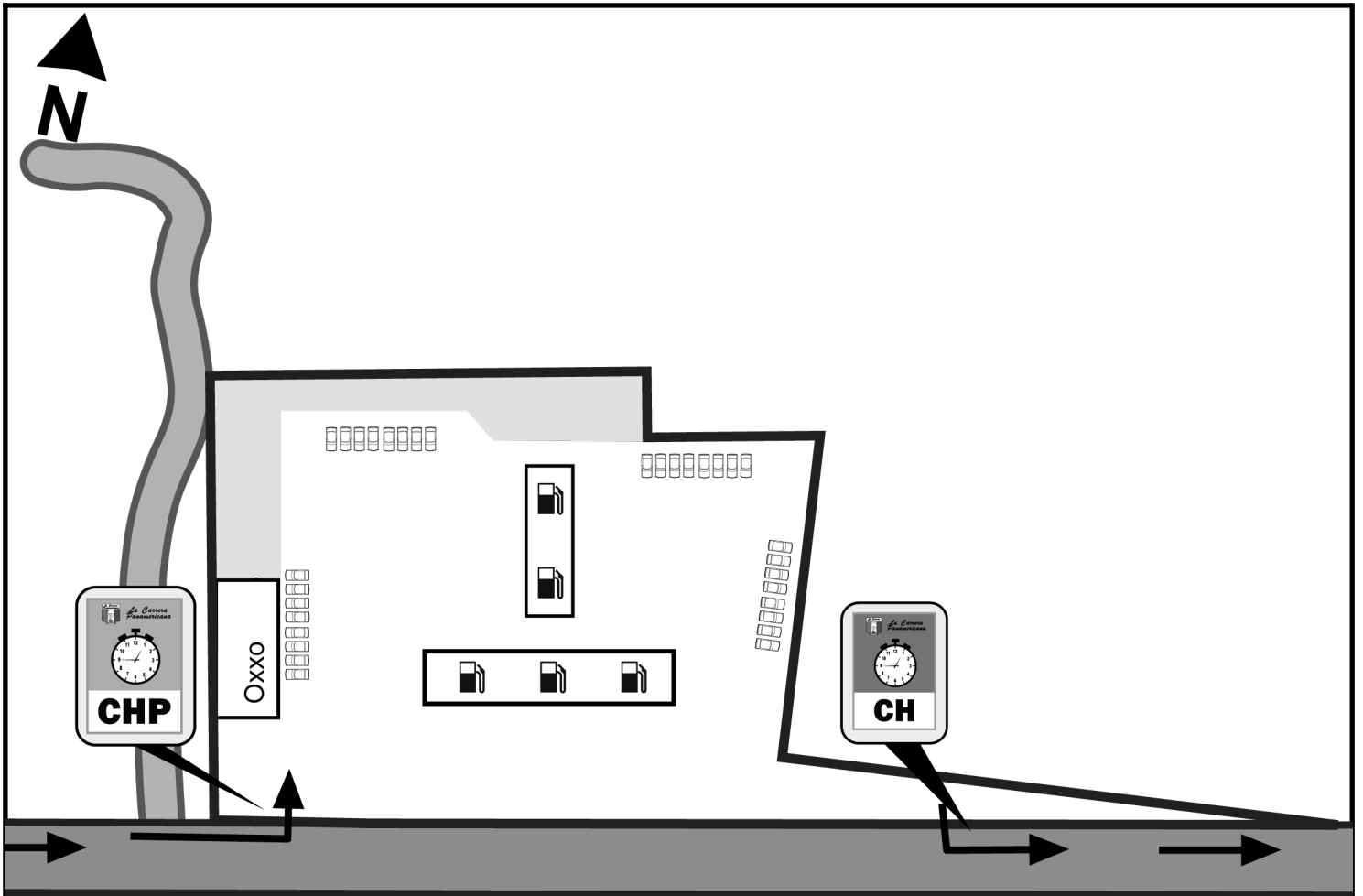


TC SS CHP PC	<b>502</b>	MIL CUMBRES (OESTE)	DIST.	<b>502</b>	
	<b>502a</b>	ENTRADA A SERVICIO LAS PILAS	<b>41.60 km</b>		
TRAMO CRONOMETRADO / SPECIAL STAGE			PROM. • AVERAGE	TIME TIEMPO	
<b>502</b>	<b>MIL CUMBRES IV</b>		<b>19.06 km</b>	<b>43.79 km/h</b>	<b>00:57</b>

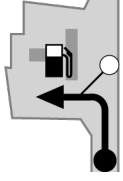

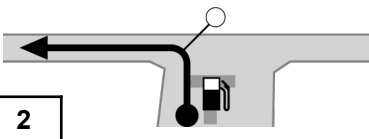

DISTANCIA • DISTANCE		DIRECCIÓN	INFORMACIÓN	DIST. REG.
TOTAL	PARC. • PART.	DIRECTION	INFORMATION	TO GO
0.00	0.00	 1 19.06	 <b>SAN JOSE DE LA CUMBRE</b> Invertido. <i>Inverted.</i>  (Cascos y cinturones) <i>(Helmets and seatbelts)</i> GPS N 19.677700° W -100.850210°	41.60
5.65	5.65	 2 13.41		35.95
18.99	13.34	 3 0.07		22.61
19.06	0.07	 4 0.00	 <b>B</b> Marca en el suelo. <i>Mark on the ground.</i>  GPS N 19.623618° W -100.775430°	22.54
19.52	0.46	 5	 <b>ALTO</b> <b>C</b> Fuente lado derecho. <i>Fountain on right side.</i>  GPS N 19.619373° W -100.775485°	22.08
19.62	0.10	 6		21.98
21.64	2.02	 7		19.96
22.12	0.48	 8	 Escuela Primaria. <i>Elementary School.</i> 	19.48

TC SS CHP PC	<b>502</b>	MIL CUMBRES (OESTE)	DIST.	<b>502</b>
	<b>502a</b>	ENTRADA A SERVICIO LAS PILAS	<b>41.60 km</b>	
TRAMO CRONOMETRADO / SPECIAL STAGE			PROM. • AVERAGE	TIME TIEMPO
<b>502</b>	<b>MIL CUMBRES IV</b>		<b>19.06 km</b>	<b>43.79 km/h</b>
				<b>00:57</b>

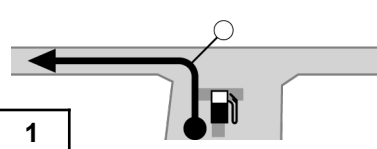

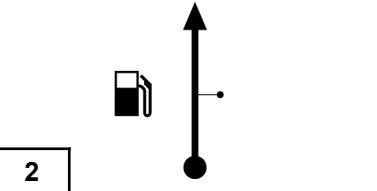

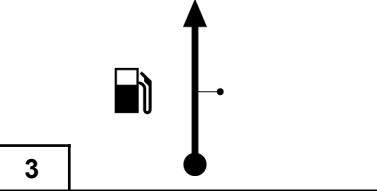

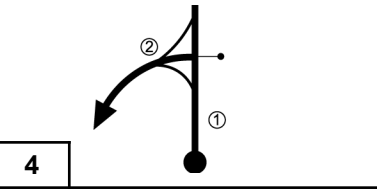


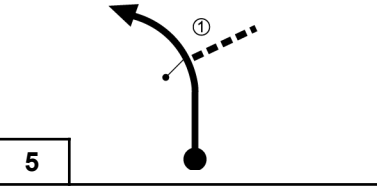

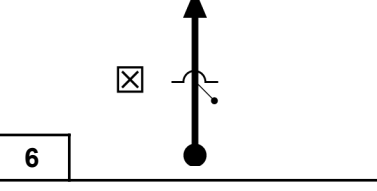

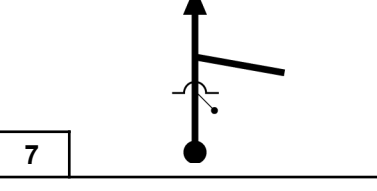
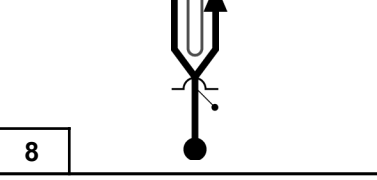
DISTANCIA • DISTANCE		DIRECCIÓN	INFORMACIÓN	DIST. REG.
TOTAL	PARC. • PART.	DIRECTION	INFORMATION	TO GO
27.50	5.38		<p>①</p> 	14.10
27.67	0.17		<p>①</p> 	13.93
28.32	0.65			13.28
34.23	5.91		<p>①</p> 	7.37
35.00	0.77		 <p>Escuela Primaria y Jardín de niños. Elementary School and Kindergarten.</p>	6.60
38.96	3.96			2.64
41.60	2.64		 <p>Entrada de gasolinera junto a Oxxo. Entrance to gas station by convenience store.</p> <p>GPS N 19.681133° W -100.642404°</p>	0.00



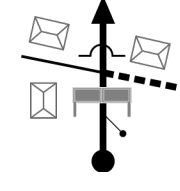



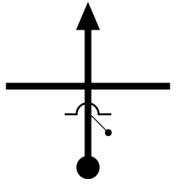
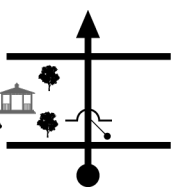

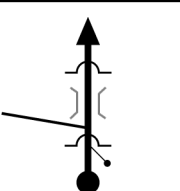
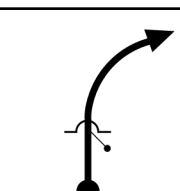

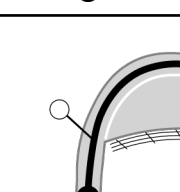


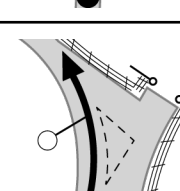


CHP PC CH TC	<b>502a</b>	ENTRADA A SERVICIO LAS PILAS	DIST.	<b>502</b>
	<b>502b</b>	SALIDA DE SERVICIO LAS PILAS		
TRAMO CRONOMETRADO / SPECIAL STAGE			PROM. • AVERAGE	TIME TIEMPO
				<b>01:00</b>

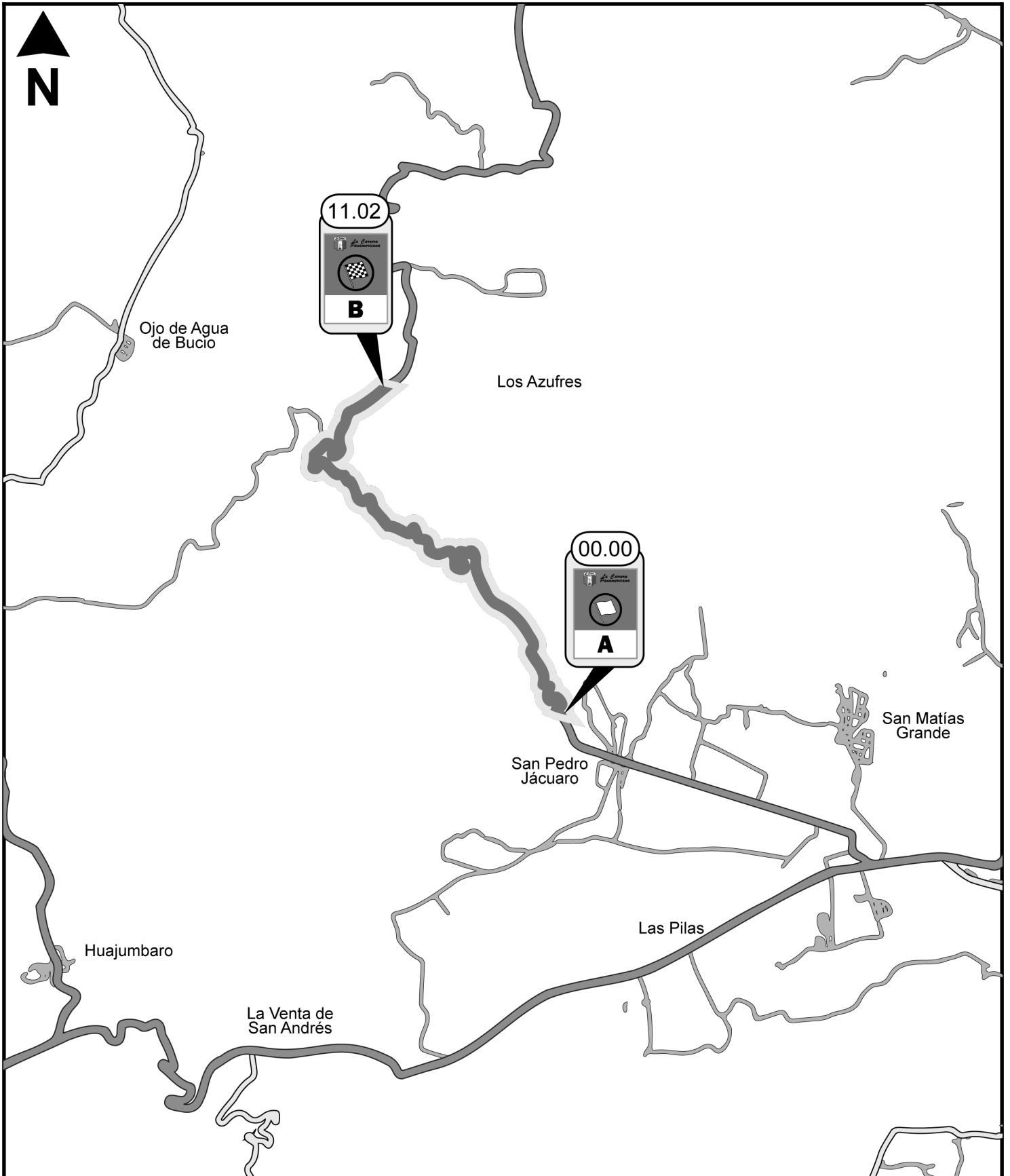
DISTANCIA • DISTANCE		DIRECCIÓN DIRECTION	INFORMACIÓN INFORMATION	DIST. REG. TO GO
TOTAL	PARC. • PART.			
0.00	0.00	 1	 <b>CHP</b> Entrada de gasolinera junto a Oxxo. <i>Entrance to gas station by convenience store.</i> GPS N 19.681133° W -100.642404°	0.00
0.00	0.00	 2	 <b>CH</b> Salida de gasolinera, hacia el éste. <i>Exit from gas station, heading east.</i> GPS N 19.680923° W -100.643359°	0.00

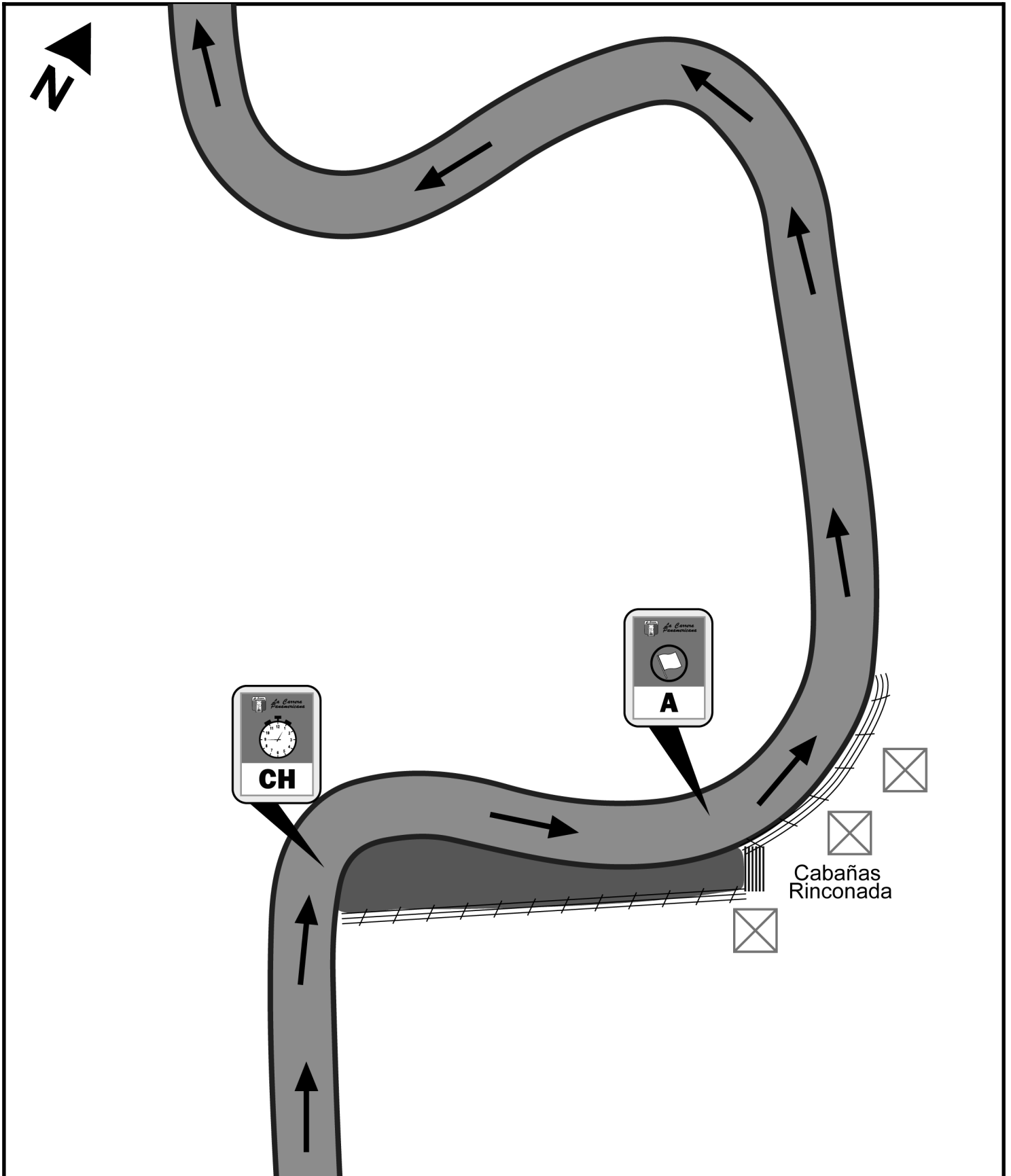
CH TC CH TC	<b>502b</b>	SALIDA DE SERVICIO LAS PILAS	DIST.	<b>502</b>
	<b>503</b>	LOS AZUFRES	<b>11.30 km</b>	
TRAMO CRONOMETRADO / SPECIAL STAGE			PROM. • AVERAGE	TIME TIEMPO
			<b>37.67 km/h</b>	<b>00:18</b>

DISTANCIA • DISTANCE		DIRECCIÓN	INFORMACIÓN	DIST. REG.
TOTAL	PARC. • PART.	DIRECTION	INFORMATION	TO GO
0.00	0.00		 <b>CH</b> Salida de gasolinería, hacia el éste. <i>Exit from gas station, heading east.</i> GPS N 19.680923° W -100.643359°	11.30
2.63	2.63		 GAS	8.67
4.11	1.48		 GAS	7.19
4.65	0.54		 	6.65
5.34	0.69			5.96
6.57	1.23		 HOTEL CAZADORES	4.73
7.20	0.63			4.10
9.04	1.84			2.26

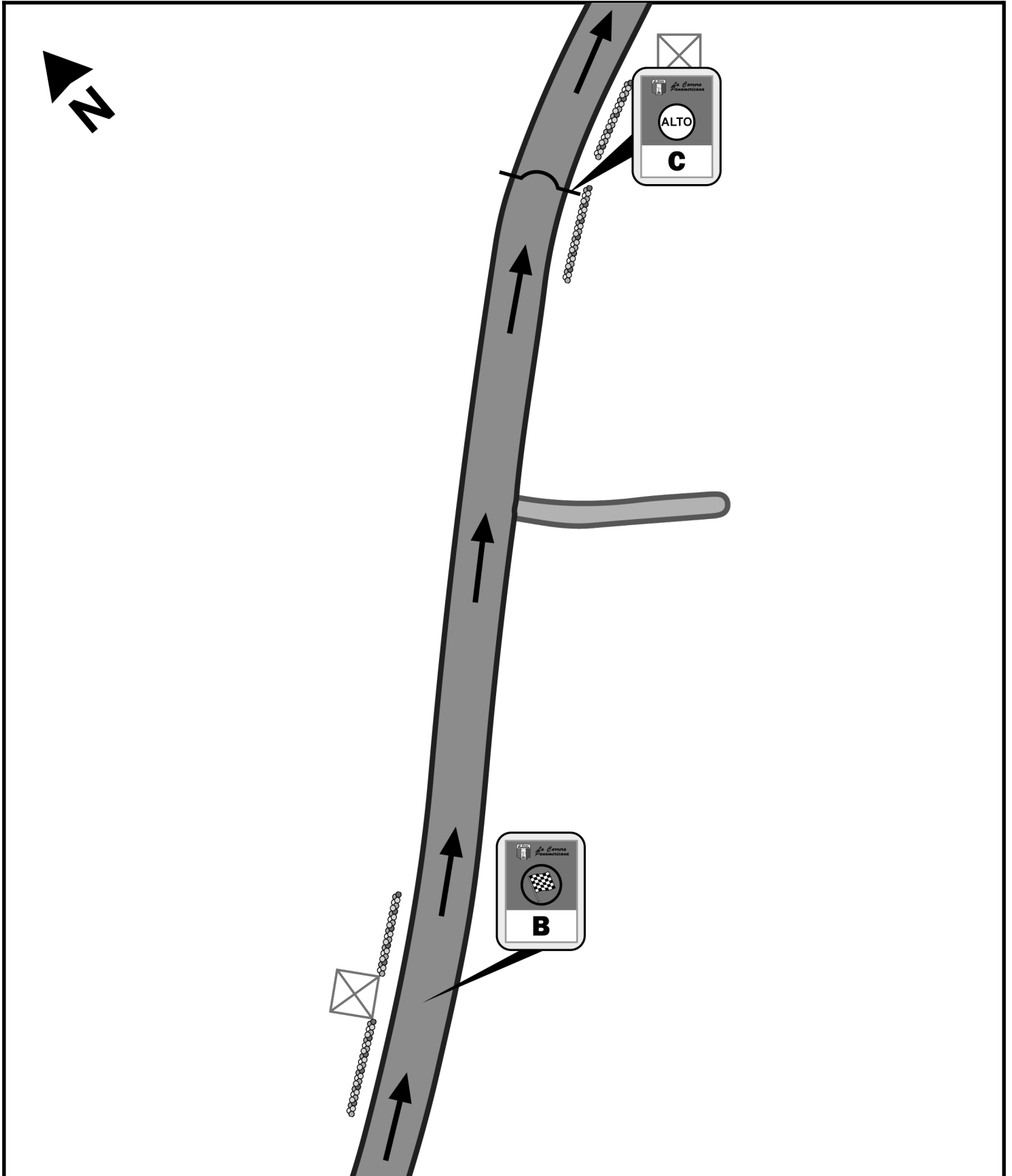
CH TC CH TC	<b>502b</b>	SALIDA DE SERVICIO LAS PILAS	DIST.	<b>502</b>
	<b>503</b>	LOS AZUFRES	<b>11.30 km</b>	
TRAMO CRONOMETRADO / SPECIAL STAGE			PROM. • AVERAGE	TIME TIEMPO
			<b>37.67 km/h</b>	<b>00:18</b>

DISTANCIA • DISTANCE		DIRECCIÓN DIRECTION	INFORMACIÓN INFORMATION	DIST. REG. TO GO						
TOTAL	PARC. • PART.									
9.37	0.33		  	1.93						
9.50	0.13		<p>3 topes en los proximos 200 m. 3 speedbumps in the next 200 m.</p>	1.80						
9.78	0.28		 <p>5 topes y 1 escuela en los proximos 250 m. 5 speedbumps and 1 school in the next 250 m.</p>	1.52						
10.16	0.38			1.14						
10.49	0.33		 <p>4 topes y 1 escuela en los proximos 400 m. 5 speedbumps and 1 school in the next 400 m.</p>	0.81						
11.30	0.81		 <p>Inicio de area pavimentada muy grande LD. Beginning of large paved area on right side.</p>  <table border="1" data-bbox="1226 1501 1404 1554"> <tr> <td>GPS</td> <td>N</td> <td>19.723095°</td> </tr> <tr> <td></td> <td>W</td> <td>-100.655577°</td> </tr> </table>	GPS	N	19.723095°		W	-100.655577°	0.00
GPS	N	19.723095°								
	W	-100.655577°								
11.39	0.09		 <p>Salida de "Cabañas Rinconada". Exit of "Cabañas Rinconada".</p>  <p>(Cascos y cinturones) (Helmets and seatbelts)</p> <table border="1" data-bbox="1226 1701 1404 1753"> <tr> <td>GPS</td> <td>N</td> <td>19.723614°</td> </tr> <tr> <td></td> <td>W</td> <td>-100.654885°</td> </tr> </table>	GPS	N	19.723614°		W	-100.654885°	
GPS	N	19.723614°								
	W	-100.654885°								

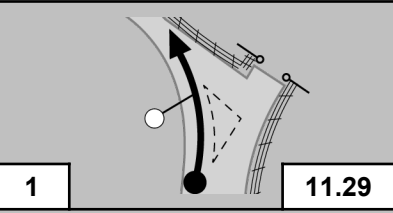

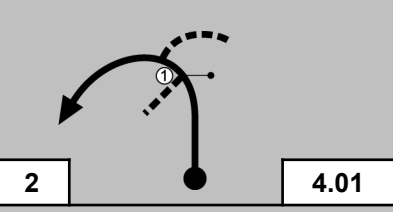

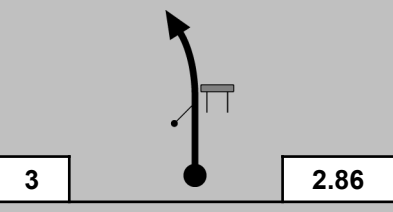

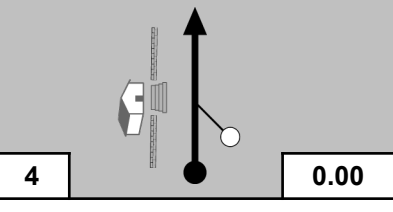

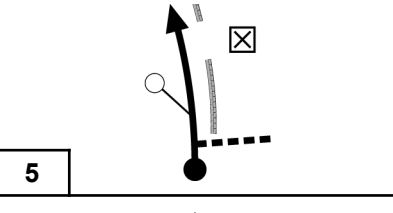

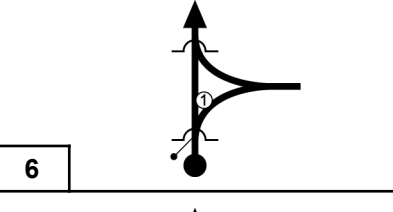

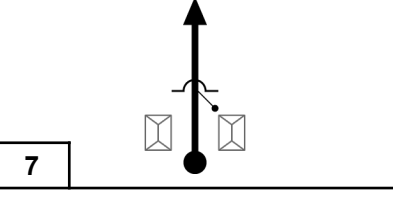
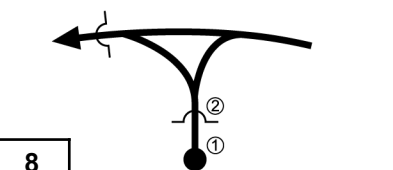













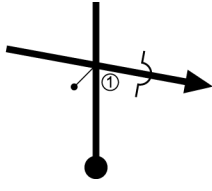

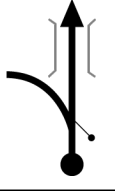

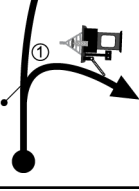

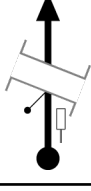

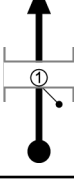

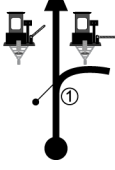


TC SS CH TC	503	LOS AZUFRES	DIST.	503	
	504	LOS QUIOTES (ESTE)	293.74 km		
TRAMO CRONOMETRADO / SPECIAL STAGE			PROM. • AVERAGE	TIME	
503	LOS AZUFRES		11.29 km	73.44 km/h	04:00

DISTANCIA • DISTANCE		DIRECCIÓN	INFORMACIÓN	DIST. REG.
TOTAL	PARC. • PART.	DIRECTION	INFORMATION	TO GO
0.00	0.00		 <p>Salida de "Cabañas Rinconada". Exit of "Cabañas Rinconada".</p> <p>(Cascos y cinturones) (Helmets and seatbelts)</p> <p>GPS N 19.723614° W -100.654885°</p>	293.74
7.28	7.28			286.46
8.43	1.15			285.31
11.29	2.86		 <p>Escalera de casa LI. Front steps of house on the left.</p> <p>GPS N 19.772669° W -100.686738°</p>	282.45
11.78	0.49		 <p>Hotel Cielo Bonito</p> <p>GPS N 19.775308° W -100.683163°</p>	281.96
13.14	1.36			280.60
13.66	0.52			280.08
14.07	0.41		   	279.67





















TC SS CH TC	503	LOS AZUFRES	DIST.	503	
	504	LOS QUIOTES (ESTE)	293.74 km		
TRAMO CRONOMETRADO / SPECIAL STAGE			PROM. • AVERAGE	TIME TIEMPO	
503	LOS AZUFRES		11.29 km	73.44 km/h	04:00

DISTANCIA • DISTANCE		DIRECCIÓN	INFORMACIÓN	DIST. REG.
TOTAL	PARC. • PART.	DIRECTION	INFORMATION	TO GO
15.38	1.31			278.36
19.07	3.69			274.67
22.02	2.95			271.72
22.91	0.89			270.83
29.04	6.13		 2 escuelas y 4 topes proximos 600 m. 2 schools and 4 speedbumps in the next 600 m.	264.70
30.34	1.30			263.40
31.31	0.97			262.43
31.82	0.51			261.92



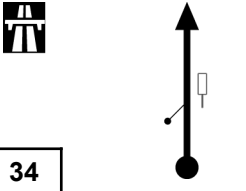

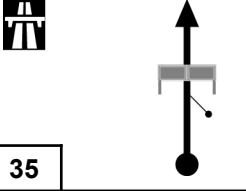

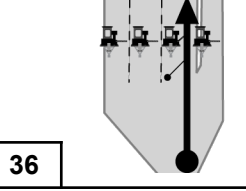

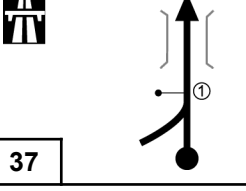

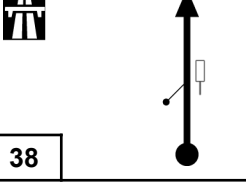

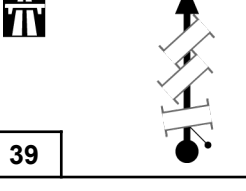
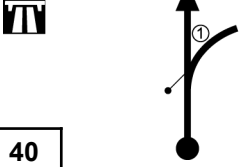

TC SS CH TC	503	LOS AZUFRES	DIST.	503	
	504	LOS QUIOTES (ESTE)	293.74 km		
TRAMO CRONOMETRADO / SPECIAL STAGE			PROM. • AVERAGE	TIME TIEMPO	
503	LOS AZUFRES		11.29 km	73.44 km/h	04:00

DISTANCIA • DISTANCE		DIRECCIÓN DIRECTION	INFORMACIÓN INFORMATION	DIST. REG. TO GO
TOTAL	PARC. • PART.			
32.33	0.51		4 topes en los proximos 450 m. 4 speedbumps in the next 450 m.	261.41
		17		
33.09	0.76			260.65
		18		
34.59	1.50			259.15
		19		
35.11	0.52			258.63
		20		
35.41	0.30			258.33
		21		km 1 8 6
40.32	4.91			253.42
		22		km 1 9 1
51.20	10.88			242.54
		23		
51.53	0.33		 \$182 pesos 	242.21
		24		
















TC SS CH TC	503	LOS AZUFRES	DIST.	503	
	504	LOS QUIOTES (ESTE)	293.74 km		
TRAMO CRONOMETRADO / SPECIAL STAGE			PROM. • AVERAGE	TIME TIEMPO	
503	LOS AZUFRES		11.29 km	73.44 km/h	04:00

DISTANCIA • DISTANCE		DIRECCIÓN DIRECCION	INFORMACIÓN INFORMATION	DIST. REG. TO GO
TOTAL	PARC. • PART.			
52.04	0.51	 25	 GAS	241.70
59.31	7.27	 26	SAN BERNARDO I	234.43
67.23	7.92	 27		226.51
75.82	8.59	 28	 	217.92
89.33	13.51	 29	 	204.41
89.99	0.66	 30	  	203.75
90.34	0.35	 31		203.40
91.20	0.86	 32	 	202.54


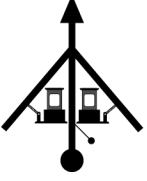
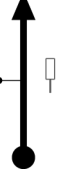



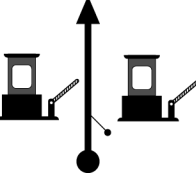

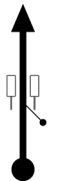
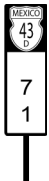


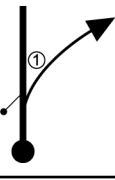

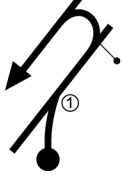

TC SS CH TC	503	LOS AZUFRES	DIST.	503	
	504	LOS QUIOTES (ESTE)	293.74 km		
TRAMO CRONOMETRADO / SPECIAL STAGE			PROM. • AVERAGE	TIME TIEMPO	
503	LOS AZUFRES		11.29 km	73.44 km/h	04:00

DISTANCIA • DISTANCE		DIRECCIÓN DIRECTION	INFORMACIÓN INFORMATION	DIST. REG. TO GO
TOTAL	PARC. • PART.			
97.91	6.71			195.83
	33			
102.46	4.55			191.28
	34			
110.05	7.59			183.69
	35			
110.47	0.42		<p>¡Mantengase a la izquierda! Recoger y guardar tarjeta. Keep left! Collect and store card.</p> 	183.27
	36			
110.87	0.40			182.87
	37			
115.70	4.83			178.04
	38			
122.85	7.15			170.89
	39			
123.25	0.40			170.49
	40			

TC SS CH TC	503	LOS AZUFRES	DIST.	503	
	504	LOS QUIOTES (ESTE)	293.74 km		
TRAMO CRONOMETRADO / SPECIAL STAGE			PROM. • AVERAGE	TIME TIEMPO	
503	LOS AZUFRES		11.29 km	73.44 km/h	04:00

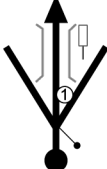





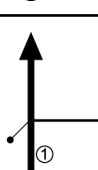
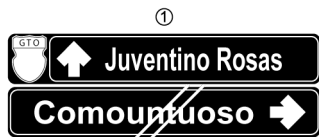


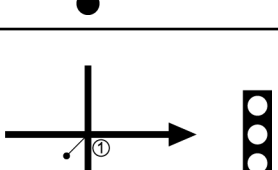

DISTANCIA • DISTANCE		DIRECCIÓN DIRECTION	INFORMACIÓN INFORMATION	DIST. REG. TO GO
TOTAL	PARC. • PART.			
124.56	1.31	 41		169.18
133.85	9.29	 42		159.89
148.56	14.71	 43		145.18
158.20	9.64	 44		135.54
162.25	4.05	 45	Obras. Road works.	131.49
168.25	6.00	 46	 Entregar tarjeta. ¡Solo efectivo! Hand in card. Cash only!	125.49
168.50	0.25	 47		125.24
168.96	0.46	 48		124.78

TC SS CH TC	503	LOS AZUFRES	DIST.	503	
	504	LOS QUIOTES (ESTE)	293.74 km		
TRAMO CRONOMETRADO / SPECIAL STAGE			PROM. • AVERAGE	TIME TIEMPO	
503	LOS AZUFRES		11.29 km	73.44 km/h	04:00

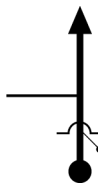
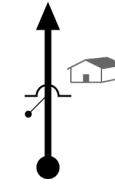

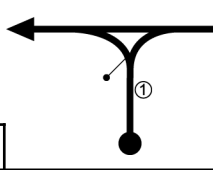




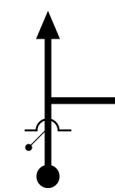
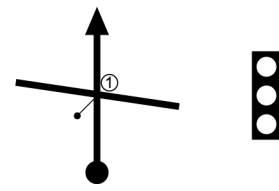
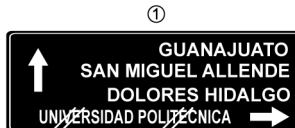

DISTANCIA • DISTANCE		DIRECCIÓN DIRECTION	INFORMACIÓN INFORMATION	DIST. REG. TO GO
TOTAL	PARC. • PART.			
169.39	0.43	 49 		124.35
172.32	2.93	50 		121.42
173.24	0.92	51 		120.50
173.83	0.59	52 		119.91
180.88	7.05	53 		112.86
187.82	6.94	54 		105.92
188.69	0.87	55 		105.05
189.30	0.61	56 		104.44



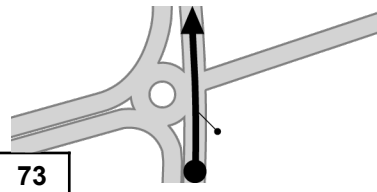

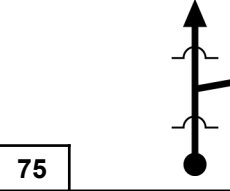
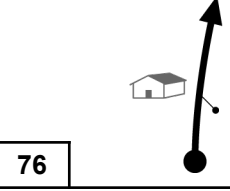

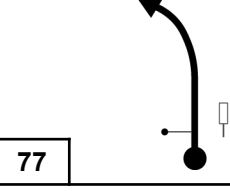
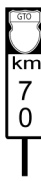
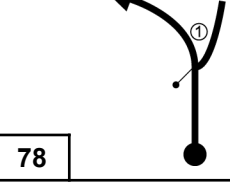
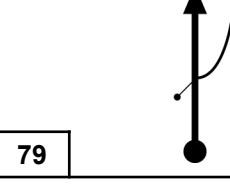
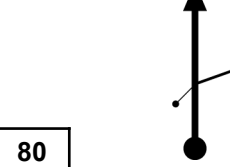
TC SS CH TC	503	LOS AZUFRES	DIST.	503	
	504	LOS QUIOTES (ESTE)	293.74 km		
TRAMO CRONOMETRADO / SPECIAL STAGE			PROM. • AVERAGE	TIME	
503	LOS AZUFRES		11.29 km	73.44 km/h	04:00

DISTANCIA • DISTANCE		DIRECCIÓN DIRECTION	INFORMACIÓN INFORMATION	DIST. REG. TO GO
TOTAL	PARC. • PART.			
189.56	0.26	 57		104.18
190.37	0.81	 58	Ignorar retornos. Ignore U turns.	103.37
191.05	0.68	 59		102.69
191.89	0.84	 60		101.85
192.19	0.30	 61		101.55
194.99	2.80	 62		98.75
195.27	0.28	 63		98.47
195.57	0.30	 64		98.17

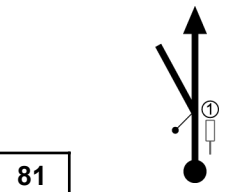

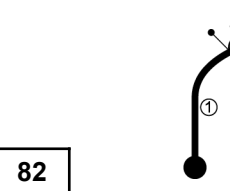

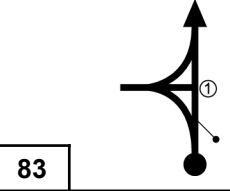

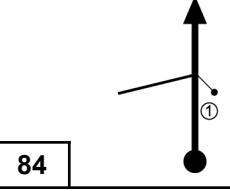
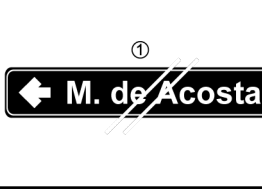
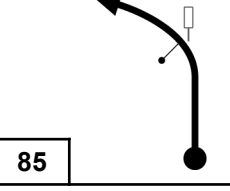

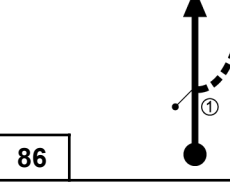
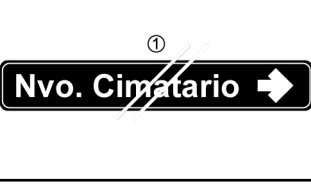
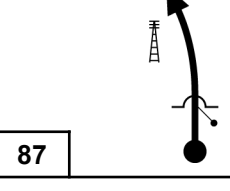

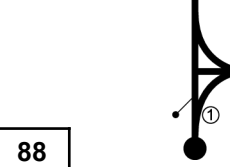

TC SS CH TC	503	LOS AZUFRES	DIST.	503	
	504	LOS QUIOTES (ESTE)	293.74 km		
TRAMO CRONOMETRADO / SPECIAL STAGE			PROM. • AVERAGE	TIME TIEMPO	
503	LOS AZUFRES		11.29 km	73.44 km/h	04:00

DISTANCIA • DISTANCE		DIRECCIÓN DIRECTION	INFORMACIÓN INFORMATION	DIST. REG. TO GO
TOTAL	PARC. • PART.			
196.02	0.45			97.72
196.40	0.38		 Jardín de niños Kindergarden	97.34
197.40	1.00		 ¡Precaución! Entronque peligroso. Caution! Dangerous junction.	96.34
197.81	0.41			95.93
198.56	0.75			95.18
198.78	0.22			94.96
198.97	0.19			94.77
199.34	0.37			94.40




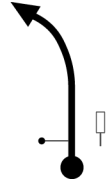

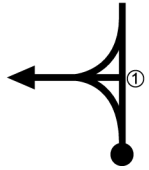

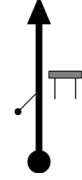

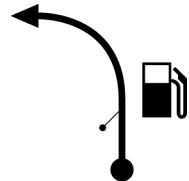

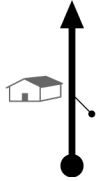
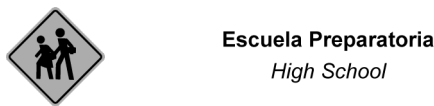
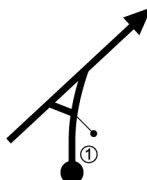

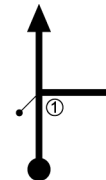

TC SS CH TC	503	LOS AZUFRES	DIST.	503	
	504	LOS QUIOTES (ESTE)	293.74 km		
TRAMO CRONOMETRADO / SPECIAL STAGE			PROM. • AVERAGE	TIME TIEMPO	
503	LOS AZUFRES		11.29 km	73.44 km/h	04:00

DISTANCIA • DISTANCE		DIRECCIÓN	INFORMACIÓN	DIST. REG.
TOTAL	PARC. • PART.	DIRECTION	INFORMATION	TO GO
199.74	0.40			94.00
200.17	0.43			93.57
200.25	0.08			93.49
200.93	0.68		 Universidad University	92.81
202.80	1.87			90.94
205.23	2.43		① Ojo de Agua de Otates	88.51
205.66	0.43			88.08
206.77	1.11			86.97

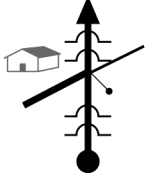

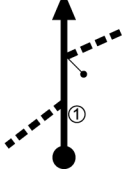

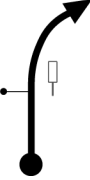

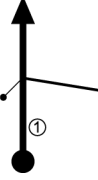

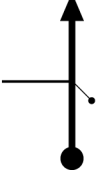
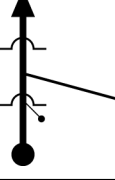
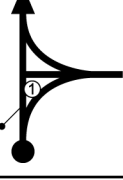


TC SS CH TC	503	LOS AZUFRES	DIST.	503	
	504	LOS QUIOTES (ESTE)	293.74 km		
TRAMO CRONOMETRADO / SPECIAL STAGE			PROM. • AVERAGE	TIME TIEMPO	
503	LOS AZUFRES		11.29 km	73.44 km/h	04:00

DISTANCIA • DISTANCE		DIRECCIÓN DIRECTION	INFORMACIÓN INFORMATION	DIST. REG. TO GO
TOTAL	PARC. • PART.			
208.89	2.12			84.85
209.35	0.46		<p>¡Precaución! Vado en curva. Caution! Dip mid-corner.</p> 	84.39
210.42	1.07			83.32
212.92	2.50			80.82
218.83	5.91			74.91
224.40	5.57			69.34
230.11	5.71		 <p>1 escuela y 9 topes proximos 1 km. 1 school and 9 speedbumps in the next 1 km.</p>	63.63
234.63	4.52			59.11


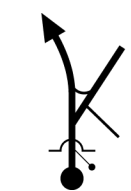
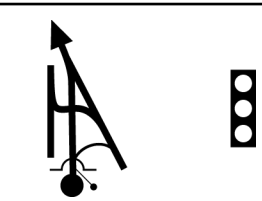
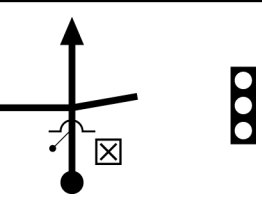
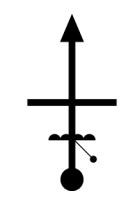
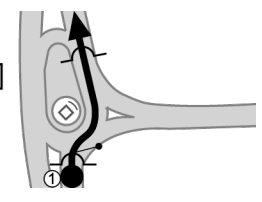
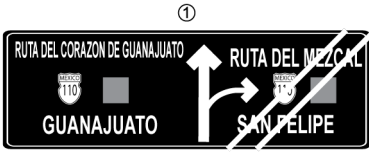
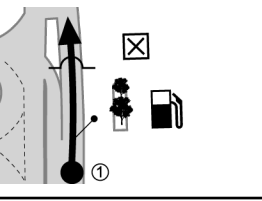

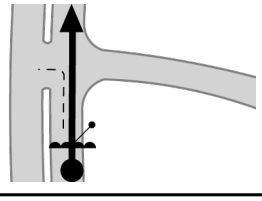
TC SS CH TC	503	LOS AZUFRES	DIST.	503	
	504	LOS QUIOTES (ESTE)	293.74 km		
TRAMO CRONOMETRADO / SPECIAL STAGE			PROM. • AVERAGE	TIME TIEMPO	
503	LOS AZUFRES		11.29 km	73.44 km/h	04:00

DISTANCIA • DISTANCE		DIRECCIÓN	INFORMACIÓN	DIST. REG.
TOTAL	PARC. • PART.	DIRECCION	INFORMATION	TO GO
235.73	1.10	 89	 	58.01
241.68	5.95	 90		52.06
242.40	0.72	 91		51.34
242.59	0.19	 92		51.15
242.84	0.25	 93		50.90
246.30	3.46	 94		47.44
250.80	4.50	 95		42.94
257.12	6.32	 96		36.62

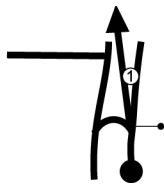




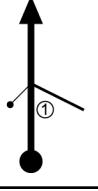

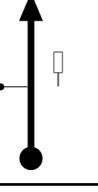
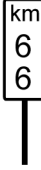
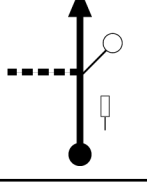

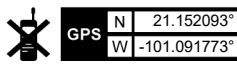
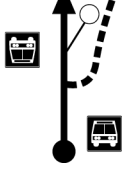

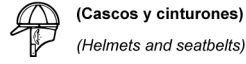
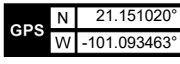
TC SS CH TC	503	LOS AZUFRES	DIST.	503	
	504	LOS QUIOTES (ESTE)	293.74 km		
TRAMO CRONOMETRADO / SPECIAL STAGE			PROM. • AVERAGE	TIME TIEMPO	
503	LOS AZUFRES		11.29 km	73.44 km/h	04:00

DISTANCIA • DISTANCE		DIRECCIÓN DIRECTION	INFORMACIÓN INFORMATION	DIST. REG. TO GO
TOTAL	PARC. • PART.			
258.83	1.71		<p>Topes altos (4). Large speedbumps (4).</p>  <p>Escuela Secundaria Middle School</p>	34.91
	97			
264.05	5.22		<p>①</p> 	29.69
	98			
265.72	1.67			28.02
	99			
268.38	2.66		<p>①</p> 	25.36
	100			
269.28	0.90			24.46
	101			
272.49	3.21			21.25
	102			
273.41	0.92		<p>①</p> 	20.33
	103			
274.57	1.16		<p>Inicia camellón. Beginning of median.</p>	19.17
	104			!!!

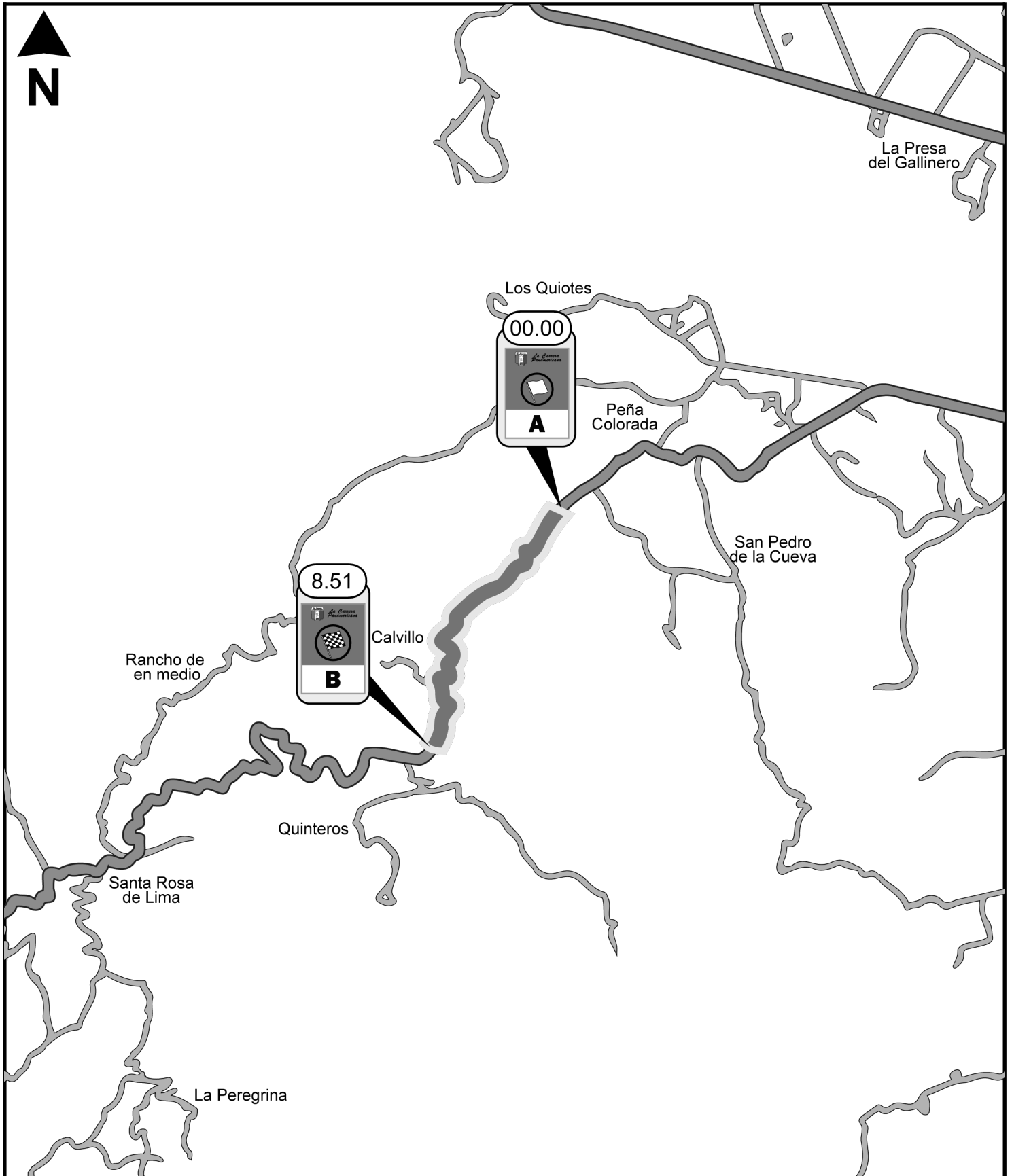
TC SS CH TC	503	LOS AZUFRES	DIST.	503	
	504	LOS QUIOTES (ESTE)	293.74 km		
TRAMO CRONOMETRADO / SPECIAL STAGE			PROM. • AVERAGE	TIME TIEMPO	
503	LOS AZUFRES		11.29 km	73.44 km/h	04:00

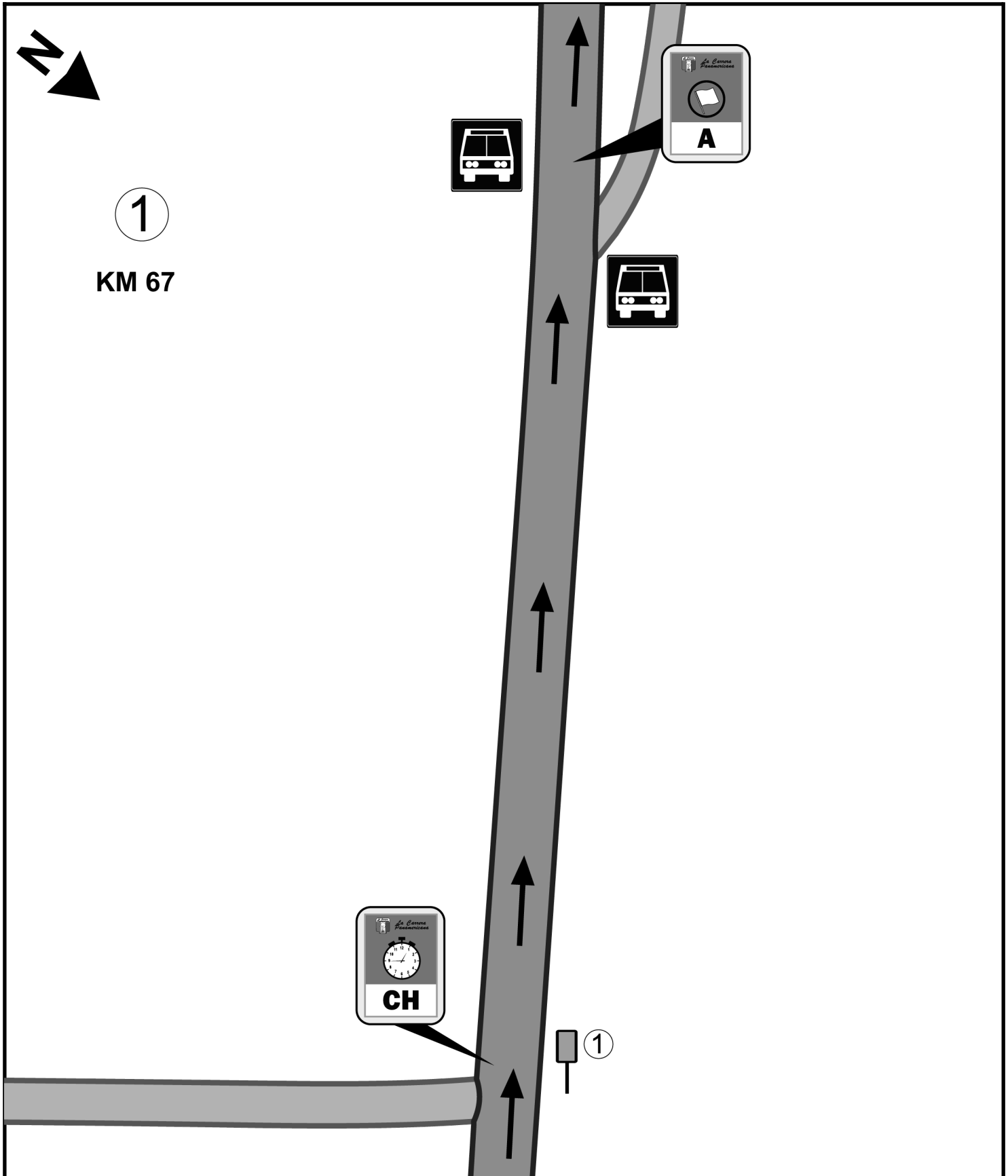
DISTANCIA • DISTANCE		DIRECCIÓN	INFORMACIÓN	DIST. REG.
TOTAL	PARC. • PART.	DIRECTION	INFORMATION	TO GO
274.73	0.16			19.01
274.97	0.24			18.77
275.30	0.33			18.44
275.57	0.27		<input checked="" type="checkbox"/> Lienzo Charro      5 Topes en próximos 520m. 5 Speedbumps in the next 520m.	18.17
276.19	0.62			17.55
276.51	0.32		<input checked="" type="checkbox"/> AUTOZONE 	17.23
276.69	0.18		<input checked="" type="checkbox"/> GAS  <input checked="" type="checkbox"/> OXXO	17.05
277.07	0.38		Ignore retornos. Ignore all U-turns.	16.67

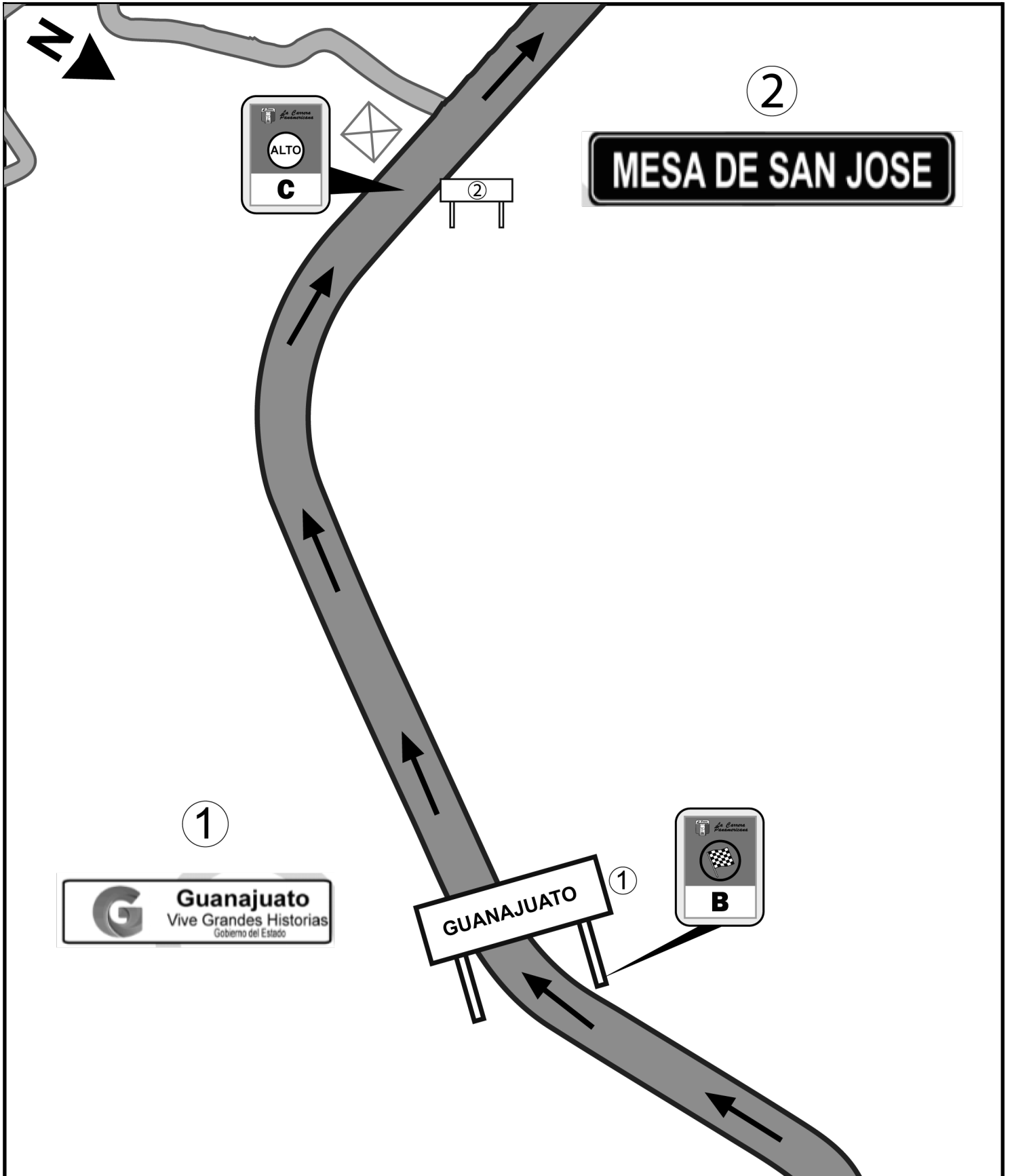
TC SS CH TC	503	LOS AZUFRES	DIST.	503	
	504	LOS QUIOTES (ESTE)	293.74 km		
TRAMO CRONOMETRADO / SPECIAL STAGE			PROM. • AVERAGE	TIME TIEMPO	
503	LOS AZUFRES		11.29 km	73.44 km/h	04:00

DISTANCIA • DISTANCE		DIRECCIÓN DIRECTION	INFORMACIÓN INFORMATION	DIST. REG. TO GO
TOTAL	PARC. • PART.			
278.48	1.41	 113		15.26
278.67	0.19	 114		15.07
278.99	0.32	 115	 Se reducen carriles. Road narrows.	14.75
285.86	6.87	 116		7.88
292.55	6.69	 117		1.19
293.74	1.19	 118	 Camino de tierra LI después de mojonera 67. Dirt path on left side after 67th km marker. 	0.00
293.92	0.18	 119	 En letrero de autobús LI, antes otro igual LD. By bus stop sign on left. Similar one before on right.  	





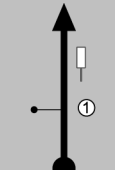

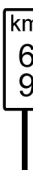
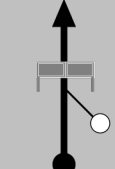




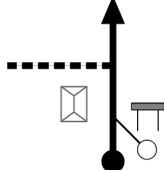




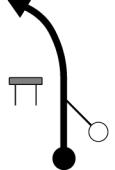




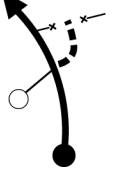





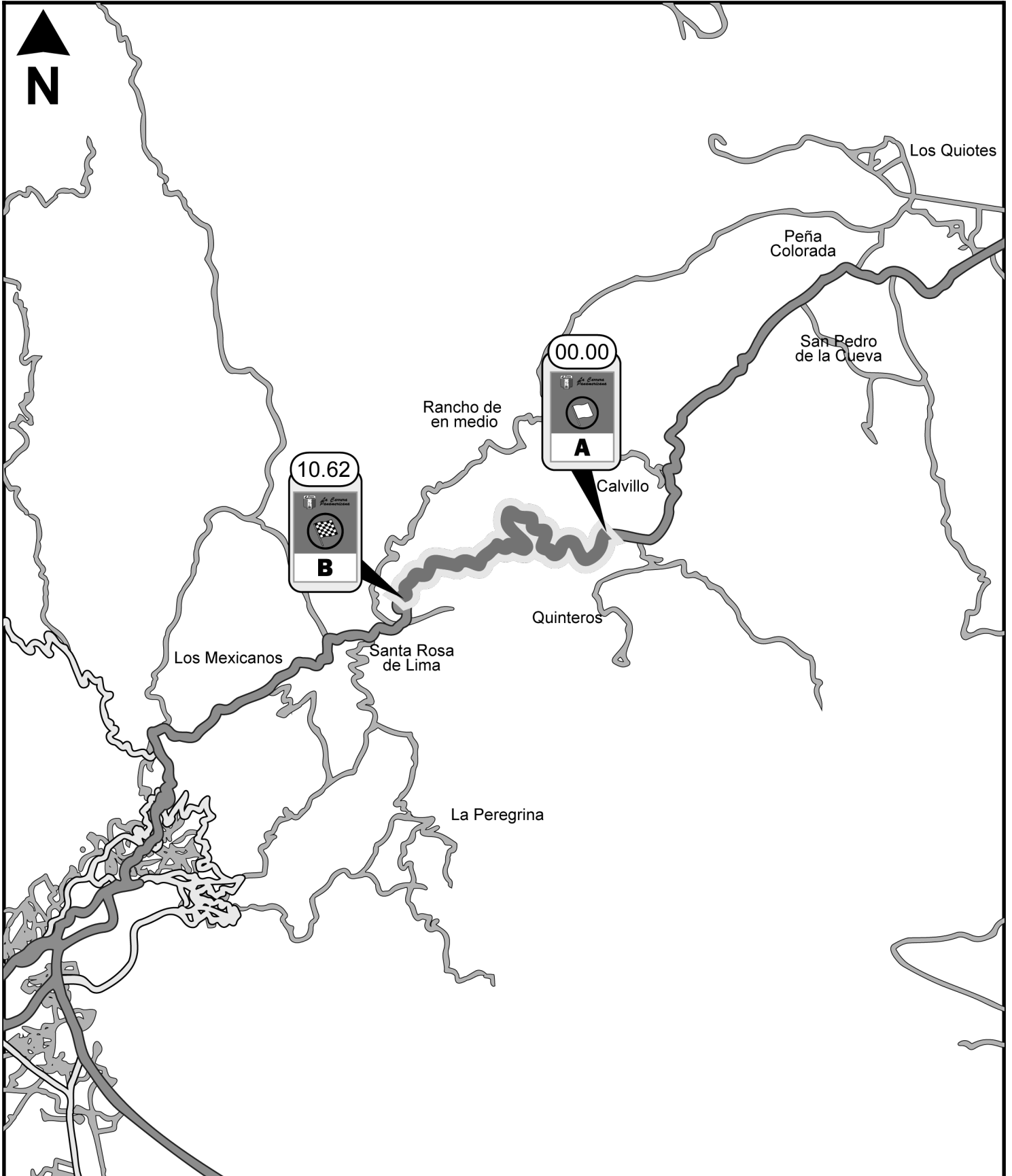


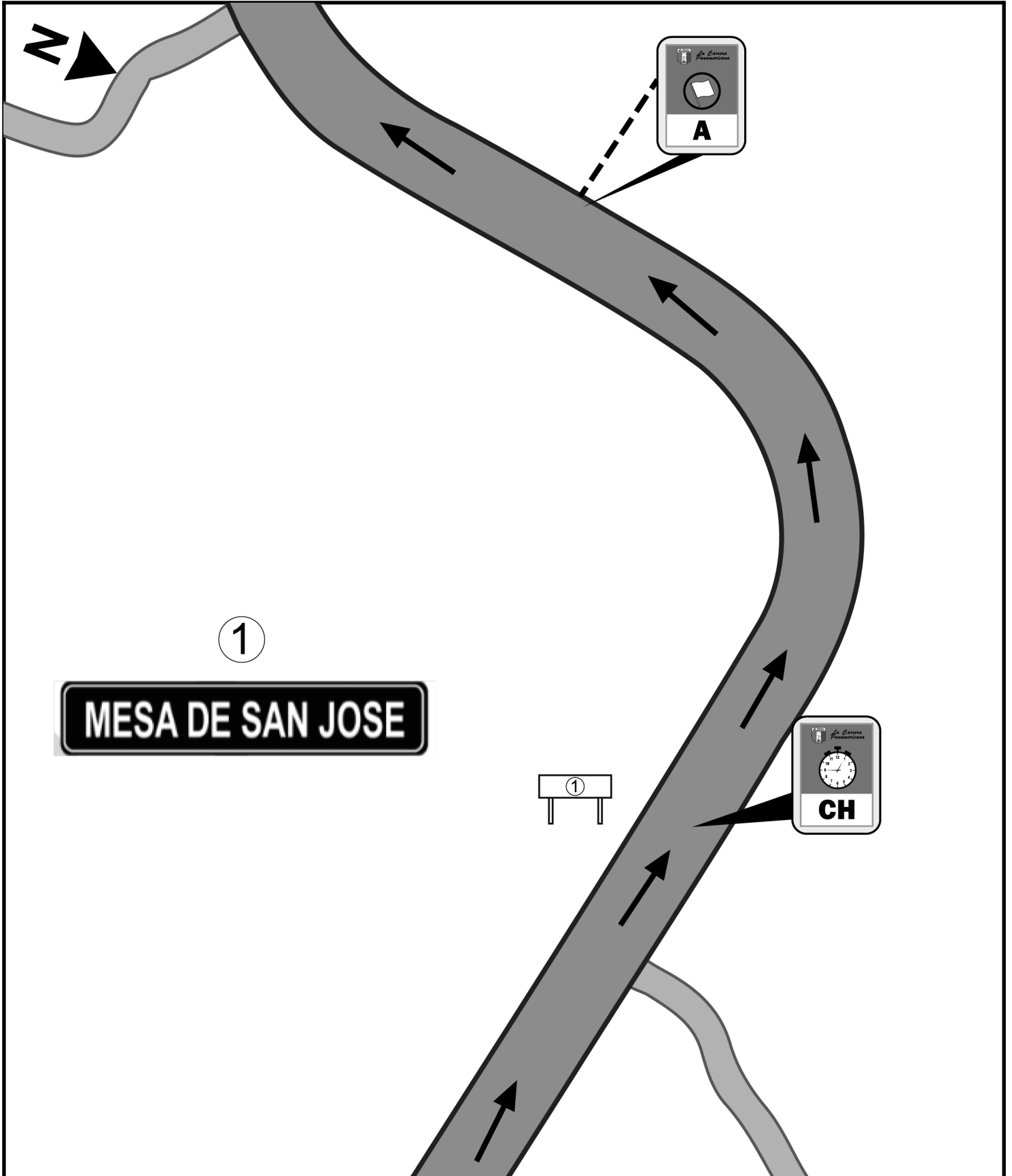


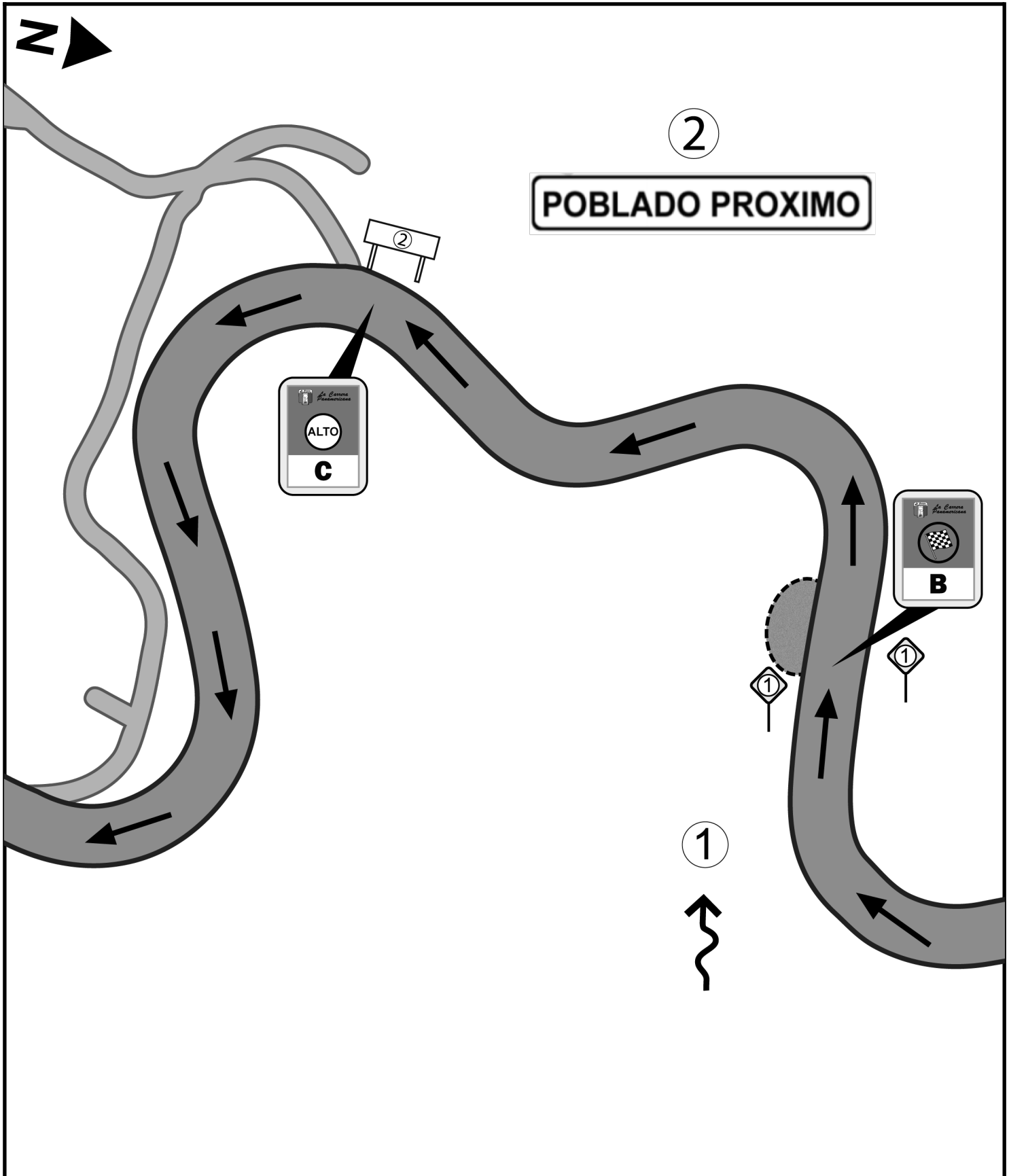


TC SS CH TC	504	LOS QUIOTES (ESTE)	DIST.	504	
	505	SANTA ROSA (ESTE)	10.31 km		
TRAMO CRONOMETRADO / SPECIAL STAGE			PROM. • AVERAGE	TIME TIEMPO	
504	LOS QUIOTES I		8.51 km	61.86 km/h	00:10

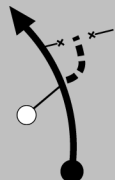


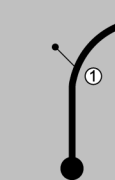










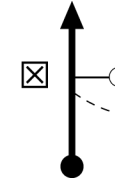



DISTANCIA • DISTANCE		DIRECCIÓN	INFORMACIÓN	DIST. REG.				
TOTAL	PARC. • PART.	DIRECTION	INFORMATION	TO GO				
0.00	0.00	 1 8.51	 <p>En letrero de autobús LI, antes otro igual LD. By bus stop sign on left. Similar one before on right.</p>  (Cascos y cinturones) (Helmets and seatbelts)  <table border="1" data-bbox="1218 462 1396 504"> <tr><td>N</td><td>21.151020°</td></tr> <tr><td>W</td><td>-101.093463°</td></tr> </table>	N	21.151020°	W	-101.093463°	10.31
N	21.151020°							
W	-101.093463°							
1.72	1.72	 2 6.79	 	8.59				
8.51	6.79	 3 0.00	    <table border="1" data-bbox="1218 861 1396 924"> <tr><td>N</td><td>21.098127°</td></tr> <tr><td>W</td><td>-101.126678°</td></tr> </table>	N	21.098127°	W	-101.126678°	1.80
N	21.098127°							
W	-101.126678°							
9.41	0.90	 4	    <table border="1" data-bbox="1218 1071 1396 1134"> <tr><td>N</td><td>21.094170°</td></tr> <tr><td>W</td><td>-101.133063°</td></tr> </table>	N	21.094170°	W	-101.133063°	0.90
N	21.094170°							
W	-101.133063°							
10.31	0.90	 5	 <p>Letrero invertido LI. Sign on left, facing other way.</p>    <table border="1" data-bbox="1218 1281 1396 1344"> <tr><td>N</td><td>21.095620°</td></tr> <tr><td>W</td><td>-101.141620°</td></tr> </table>	N	21.095620°	W	-101.141620°	0.00
N	21.095620°							
W	-101.141620°							
10.49	0.18	 6	 <p>Entrada de tierra LD. Dirt entrance on right side.</p>  (Cascos y cinturones) (Helmets and seatbelts)  <table border="1" data-bbox="1218 1491 1396 1554"> <tr><td>N</td><td>21.094890°</td></tr> <tr><td>W</td><td>-101.143063°</td></tr> </table>	N	21.094890°	W	-101.143063°	
N	21.094890°							
W	-101.143063°							



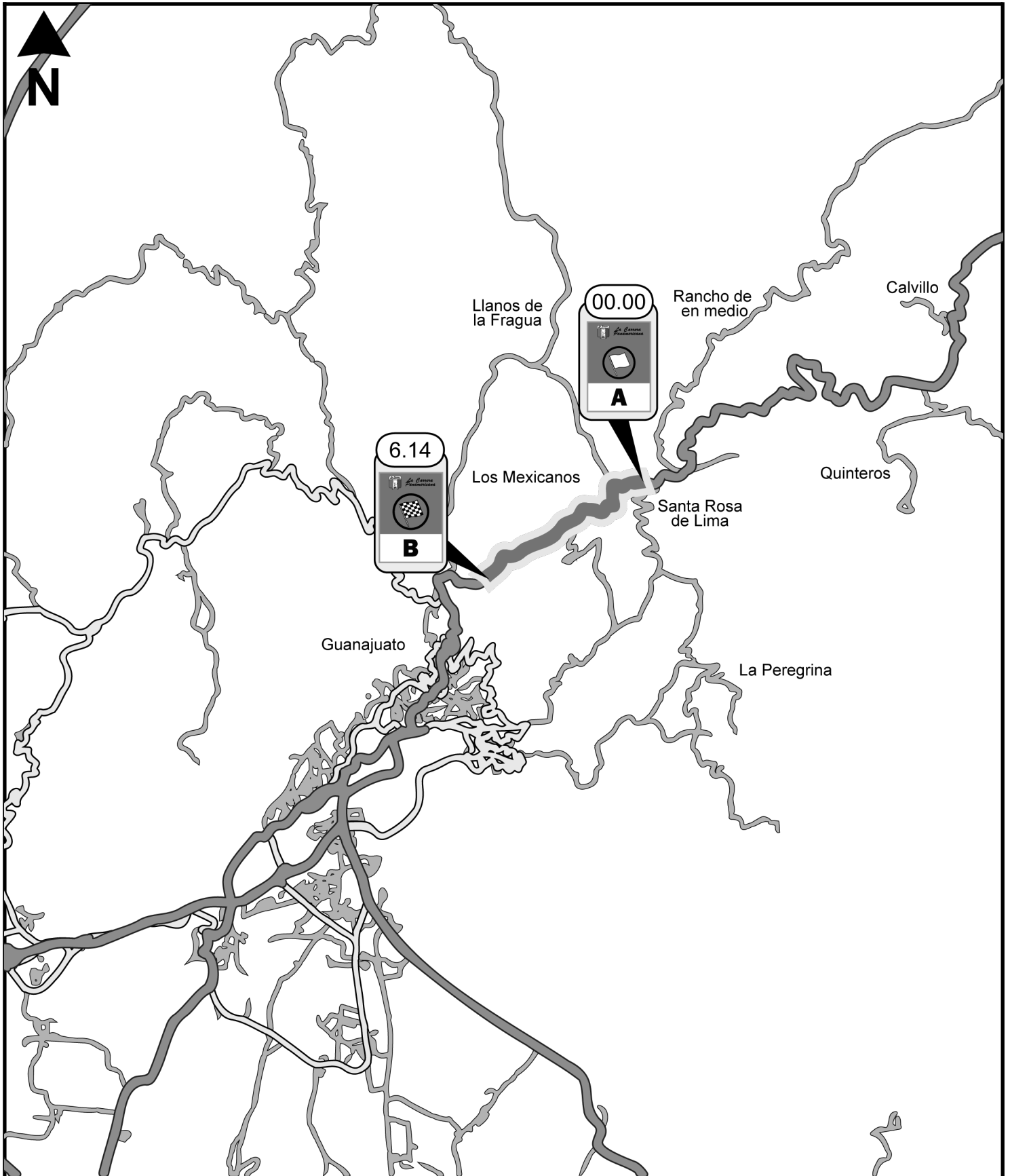


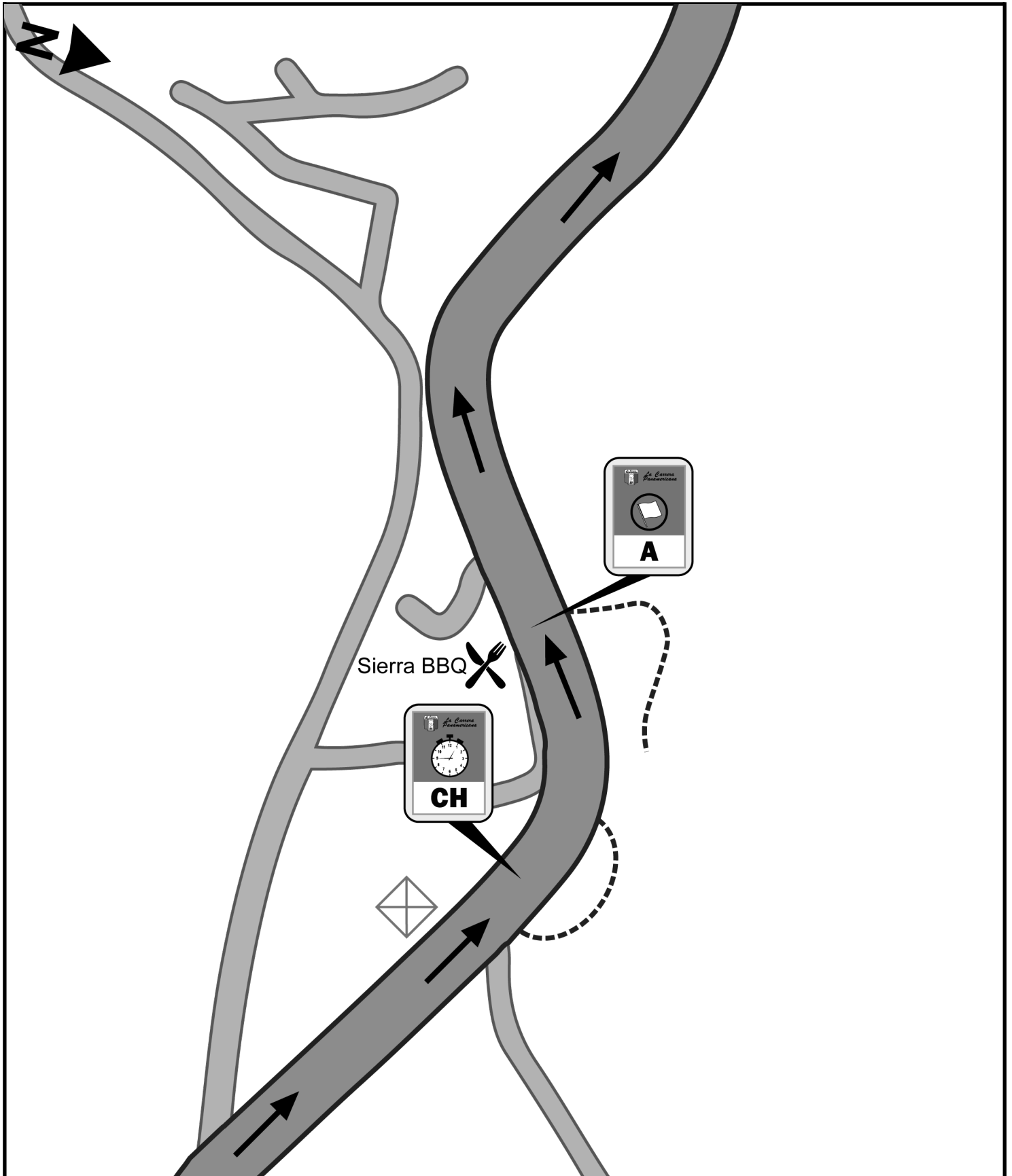


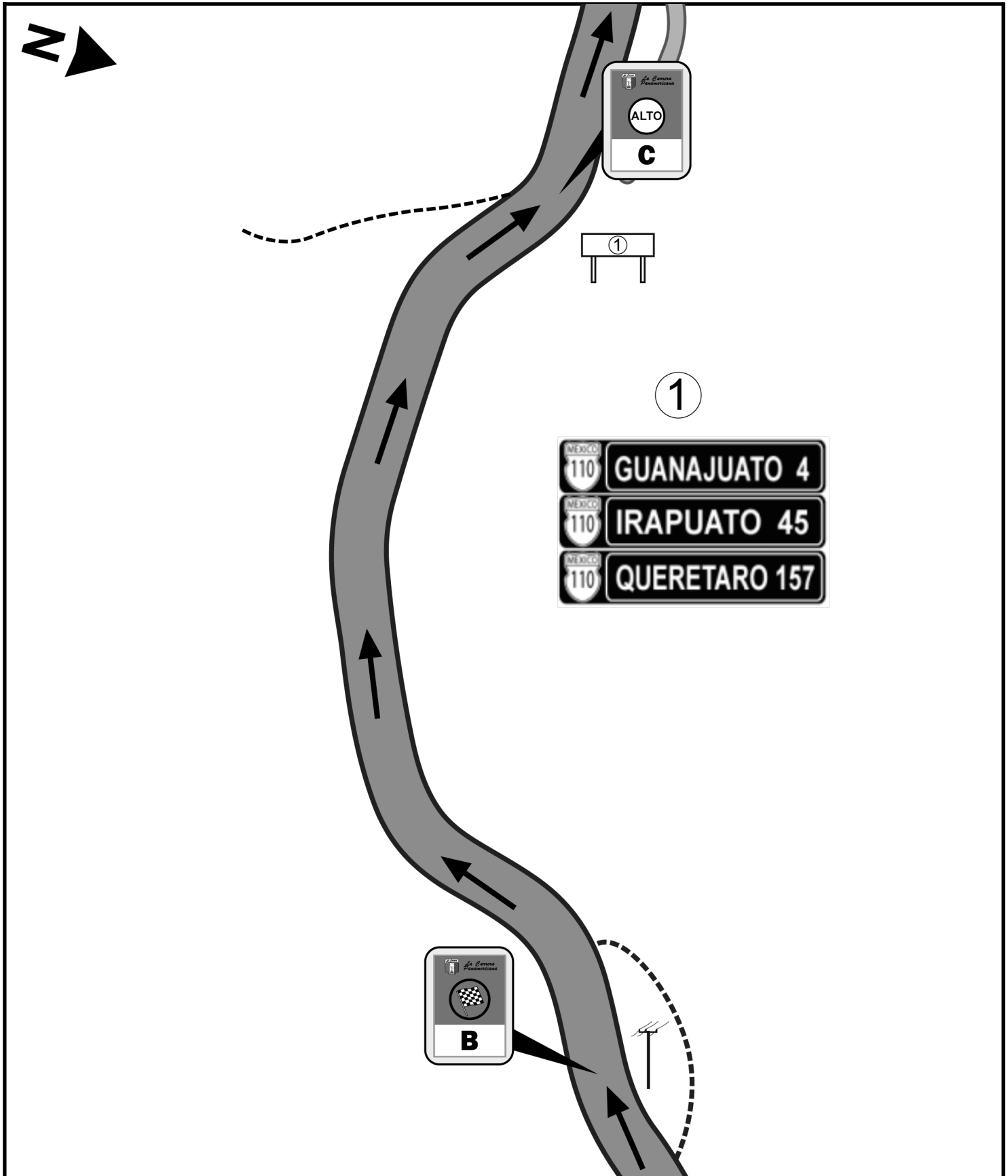
TC SS CH TC	505	SANTA ROSA (ESTE)	DIST.	505	
	506	LA VALENCIANA (ESTE)	13.22 km		
TRAMO CRONOMETRADO / SPECIAL STAGE			PROM. • AVERAGE	TIME TIEMPO	
505	SANTA ROSA I		10.61 km	56.66 km/h	00:14

DISTANCIA • DISTANCE		DIRECCIÓN	INFORMACIÓN	DIST. REG.
TOTAL	PARC. • PART.	DIRECTION	INFORMATION	TO GO
0.00	0.00	 1 10.61	 <b>A</b> <b>Entrada de tierra LD.</b> <i>Dirt entrance on right side.</i>  (Cascos y cinturones) (Helmets and seatbelts) GPS N 21.094890° W -101.143063°	13.22
4.15	4.15	 2 6.46		9.07
10.61	6.46	 3 0.00	 <b>B</b> <b>En claro de tierra LI, después de letreros de curvas.</b> <i>By dirt clearing on left side, after "winding road" signs.</i>  GPS N 21.080136° W -101.195623°	2.61
11.01	0.40	 4	 <b>C</b> <b>POBLADO PROXIMO</b>  GPS N 21.077560° W -101.196721°	2.21
13.22	2.21	 5	 <b>CH</b> <b>Inicio de curva izquierda con claro LD.</b> <i>Start of left turn with clearing on right side.</i>  GPS N 21.071207° W -101.206158°	0.00
13.34	0.12	 6	 <b>A</b>   (Cascos y cinturones) (Helmets and seatbelts) GPS N 21.070869° W -101.207081°	





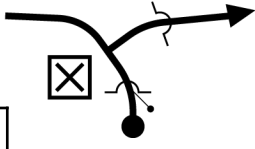


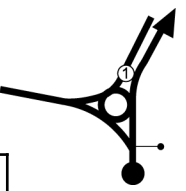





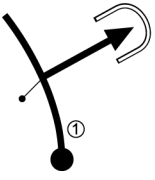

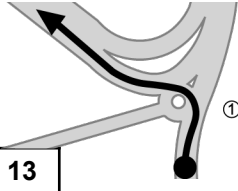



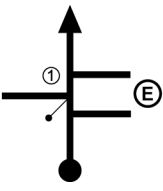





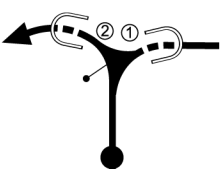












TC SS CHP PC	506	LA VALENCIANA (ESTE)	DIST.	506	
	506a	ARCO DE META JARDÍN UNIÓN GUANAJUATO	14.38 km		
TRAMO CRONOMETRADO / SPECIAL STAGE			PROM. • AVERAGE	TIME TIEMPO	
506	LA VALENCIANA I		6.12 km	35.95 km/h	00:24

DISTANCIA • DISTANCE		DIRECCIÓN	INFORMACIÓN	DIST. REG.
TOTAL	PARC. • PART.	DIRECTION	INFORMATION	TO GO
0.00	0.00		   	14.38
6.12	6.12		 <b>Marca en suelo antes de letrero "BÁJALE".</b> <i>on ground before "BÁJALE" sign.</i>	8.26
6.51	0.39		 <b>Entrada de tierra LI después de letreros.</b> <i>Dirt entrance on left side, after signs.</i>	7.87
7.28	0.77			7.10
8.47	1.19			5.91
10.65	2.18		 	3.73
10.80	0.15			3.58
10.99	0.19			3.39

TC SS CHP PC	506	LA VALENCIANA (ESTE)	DIST.	506	
	506a	ARCO DE META JARDÍN UNIÓN GUANAJUATO	14.38 km		
TRAMO CRONOMETRADO / SPECIAL STAGE			PROM. • AVERAGE	TIME TIEMPO	
506	LA VALENCIANA I		6.12 km	35.95 km/h	00:24

DISTANCIA • DISTANCE		DIRECCIÓN	INFORMACIÓN	DIST. REG.
TOTAL	PARC. • PART.	DIRECTION	INFORMATION	TO GO
11.08	0.09		 Hotel Camino Real. Hotel Camino Real.	3.30
11.22	0.14		3 topes en los proximos 200 m. 3 speedbumps in the next 200 m.	3.16
11.77	0.55		    	2.61
11.91	0.14			2.47
12.12	0.21		 	2.26
12.32	0.20		Inicia túnel. Into tunnel.	2.06
12.69	0.37		    	1.69
12.77	0.08		       	1.61

TC SS CHP PC	506	LA VALENCIANA (ESTE)	DIST.	506
	506a	ARCO DE META JARDÍN UNIÓN GUANAJUATO	14.38 km	
506		TRAMO CRONOMETRADO / SPECIAL STAGE	PROM. • AVERAGE	TIME TIEMPO
		LA VALENCIANA I	6.12 km	00:24

DISTANCIA • DISTANCE		DIRECCIÓN DIRECTION	INFORMACIÓN INFORMATION	DIST. REG. TO GO
TOTAL	PARC. • PART.			
13.33	0.56			1.05
13.38	0.05			1.00
13.85	0.47			0.53
14.01	0.16			0.37
14.11	0.10		<p>Inicia zona peatonal. Beginning of pedestrian area.</p>	0.27
14.19	0.08			0.19
14.38	0.19		<p>Frente al Templo de San Diego y Jardín de la Unión. In front of the Temple of San Diego and Garden of the Union.</p> <p>GPS N 21.015734° W -101.253047°</p>	0.00



**Día 6 / *Day 6***

**Guanajuato – Aguascalientes**

# ITINERARIO DEL DÍA

## ITINERARY FOR THE DAY



# La Carrera Panamericana 2024

## The Ultimate Road Race

**Día 6 (Mie. 16/10/2024) / Day 6 (Wed. 16/10/2024) - GTO-AGS**

Control <i>Control</i>	Lugar / Location	Distancias / Distances			Tiempo Objetivo <i>Target Time</i>	Hora Primer Competidor <i>1st Car Due</i>
		Velocidad <i>Speed Sect.</i>	Tránsito <i>Liaison</i>	Total <i>Total</i>		
CHP 600	Arco de Salida Macrocentro Deportivo 1, Gto.					8:30
CH 601	La Valenciana (oeste)		2.46	2.46	0:05	8:35
<b>TC 601</b>	<b>La Valenciana II</b>	<b>6.34</b>				<b>8:38</b>
CH 602	Santa Rosa (oeste)		2.37	8.71	0:11	8:49
<b>TC 602</b>	<b>Santa Rosa II</b>	<b>9.75</b>				<b>8:52</b>
CH 603	Los Quiotes (oeste)		2.79	12.54	0:12	9:04
<b>TC 603</b>	<b>Los Quiotes II</b>	<b>8.50</b>				<b>9:07</b>
CHP 603a	Entrada a Recepción Dolores Hidalgo		18.68	27.18	0:25	9:32
CH 603b	Salida de Recepción Dolores Hidalgo				0:15	9:47
CH 604	Los Reyes (este)		79.38	79.38	1:05	10:52
<b>TC 604</b>	<b>Los Reyes I</b>	<b>7.01</b>				<b>10:55</b>
CH 605	San José del Tanque (este)		12.87	19.88	0:20	11:15
<b>TC 605</b>	<b>San José del Tanque I</b>	<b>12.16</b>				<b>11:18</b>
CH 606	Sierra de Lobos (norte)		5.59	17.75	0:14	11:32
<b>TC 606</b>	<b>Sierra de Lobos I</b>	<b>12.03</b>				<b>11:35</b>
CHP 606a	Entrada a Servicio en Zoológico de León		15.30	27.33	0:31	12:06
<b>Serv-F</b>	<b>Servicio en Zoológico de León</b>	<b>(55.79)</b>	<b>(139.44)</b>	<b>(195.23)</b>	<b>1:00</b>	
CH 606b	Salida de Servicio en Zoológico de León					13:06
CH 607	Sierra de Lobos (sur)		13.20	13.20	0:28	13:34
<b>TC 607</b>	<b>Sierra de Lobos II</b>	<b>12.03</b>				<b>13:37</b>
CH 608	San José del Tanque (oeste)		5.69	17.72	0:17	13:54
<b>TC 608</b>	<b>San José del Tanque II</b>	<b>12.15</b>				<b>13:57</b>
CH 609	Los Reyes (oeste)		12.76	24.91	0:22	14:19
<b>TC 609</b>	<b>Los Reyes II</b>	<b>7.01</b>				<b>14:22</b>
CHP 609a	Arco de Meta Plaza Exedra, Ags.		175.06	182.07	2:15	16:37
<b>Totales del Día 6 / Day 6 Totals</b>		<b>86.98</b>	<b>346.15</b>	<b>433.13</b>		

Etapa / Stage 6

V2.2 LCP24



# MAPA DEL DÍA DAY MAP

**Día 6**  
**Gto-Ags.**  
Day 6 Gto-Ags.



Inico T.C. / S.S. Start



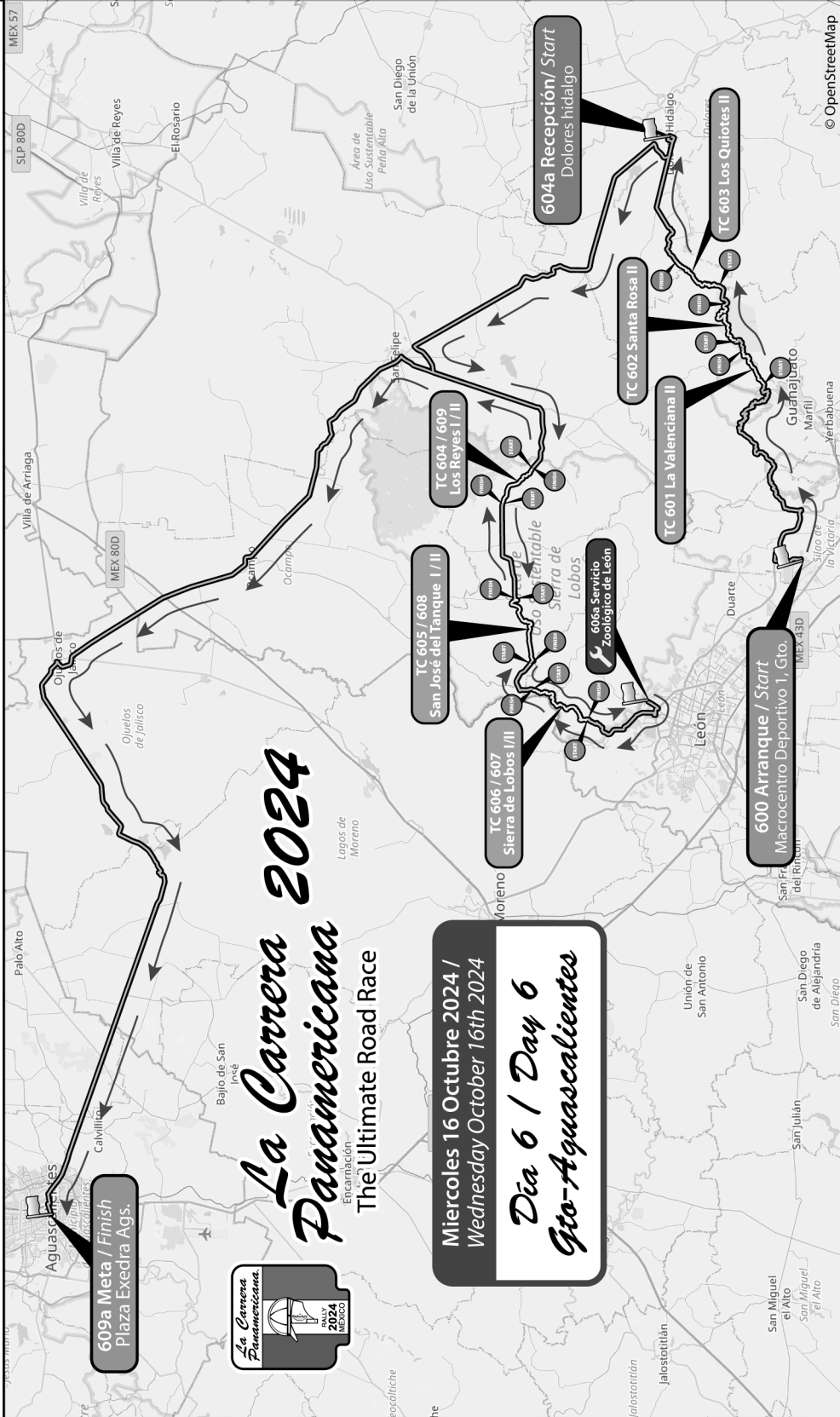
Final T.C. / S.S. Finish



Servicio Mecánico /  
Mechanic Service



La Carrera Panamericana 2024  
V 2.0



# La Carrera Panamericana 2024

The Ultimate Road Race

Miercoles 16 Octubre 2024 /  
Wednesday October 16th 2024

Día 6 / Day 6  
Gto-Aguascalientes



© OpenStreetMap



# México

**ARCO DE SALIDA MACROCENTRO  
DEPORTIVO 1, GTO.**

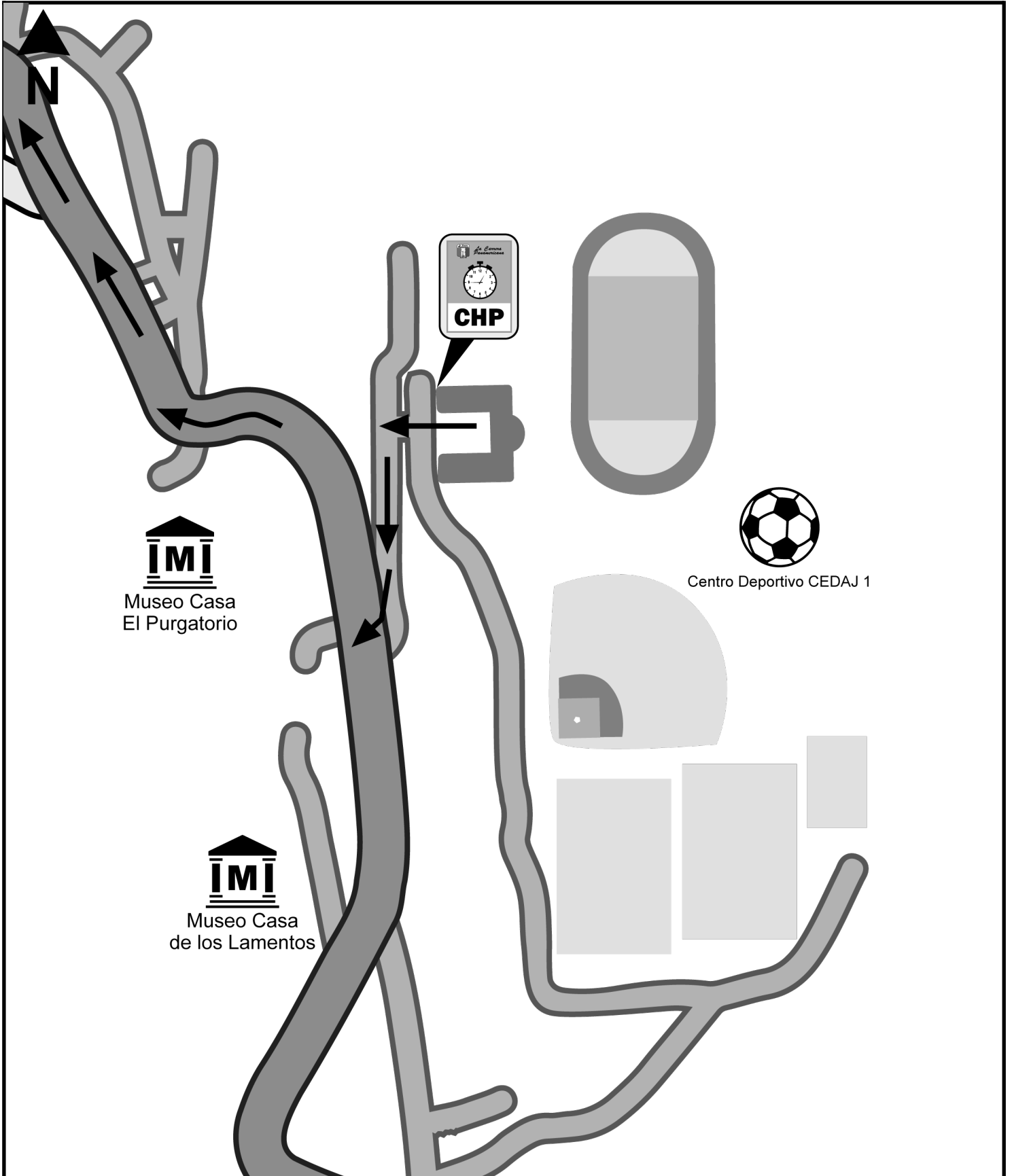
**CEREMONIA**

**CHP**

**600**

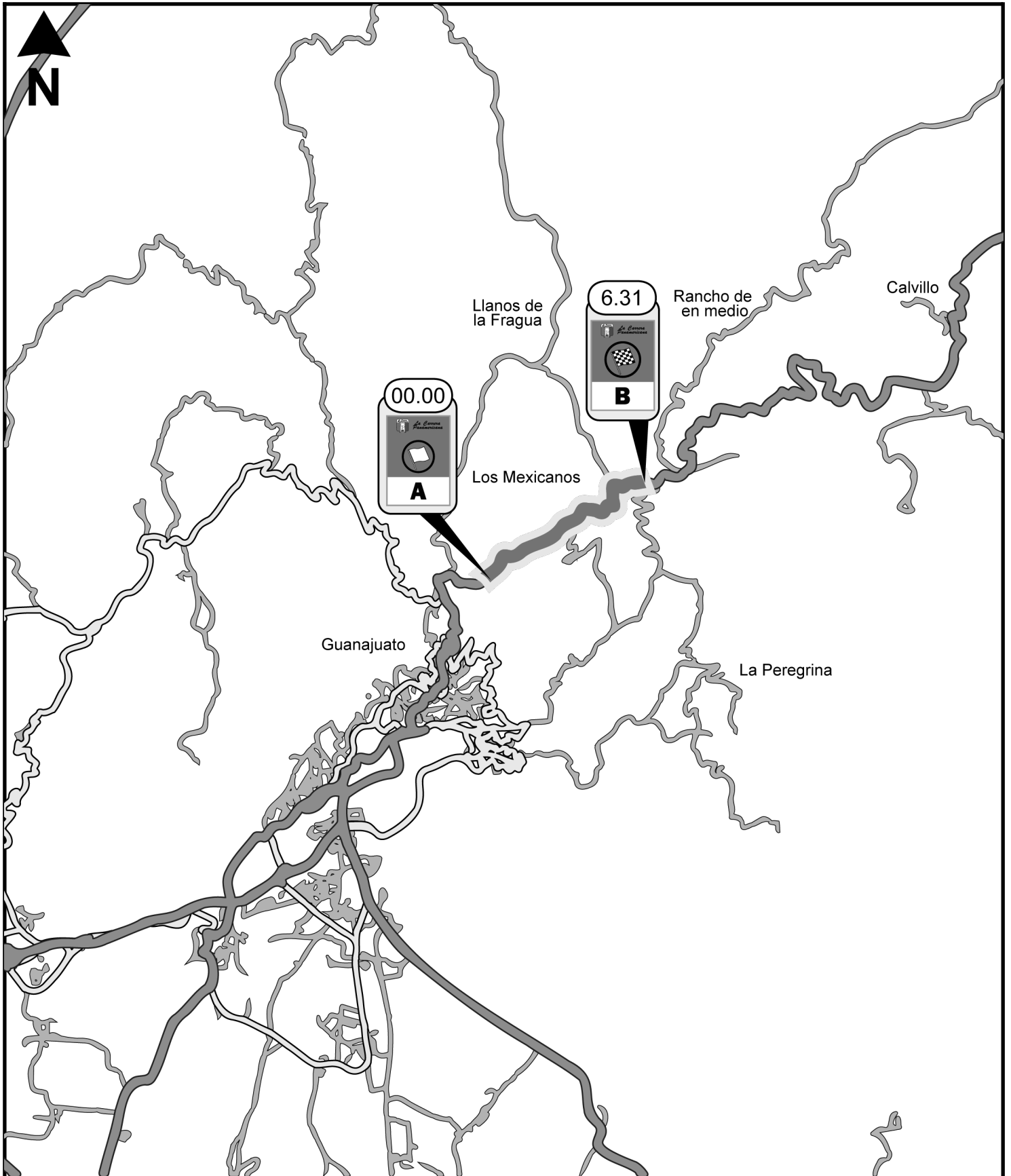
*CEREMONY*

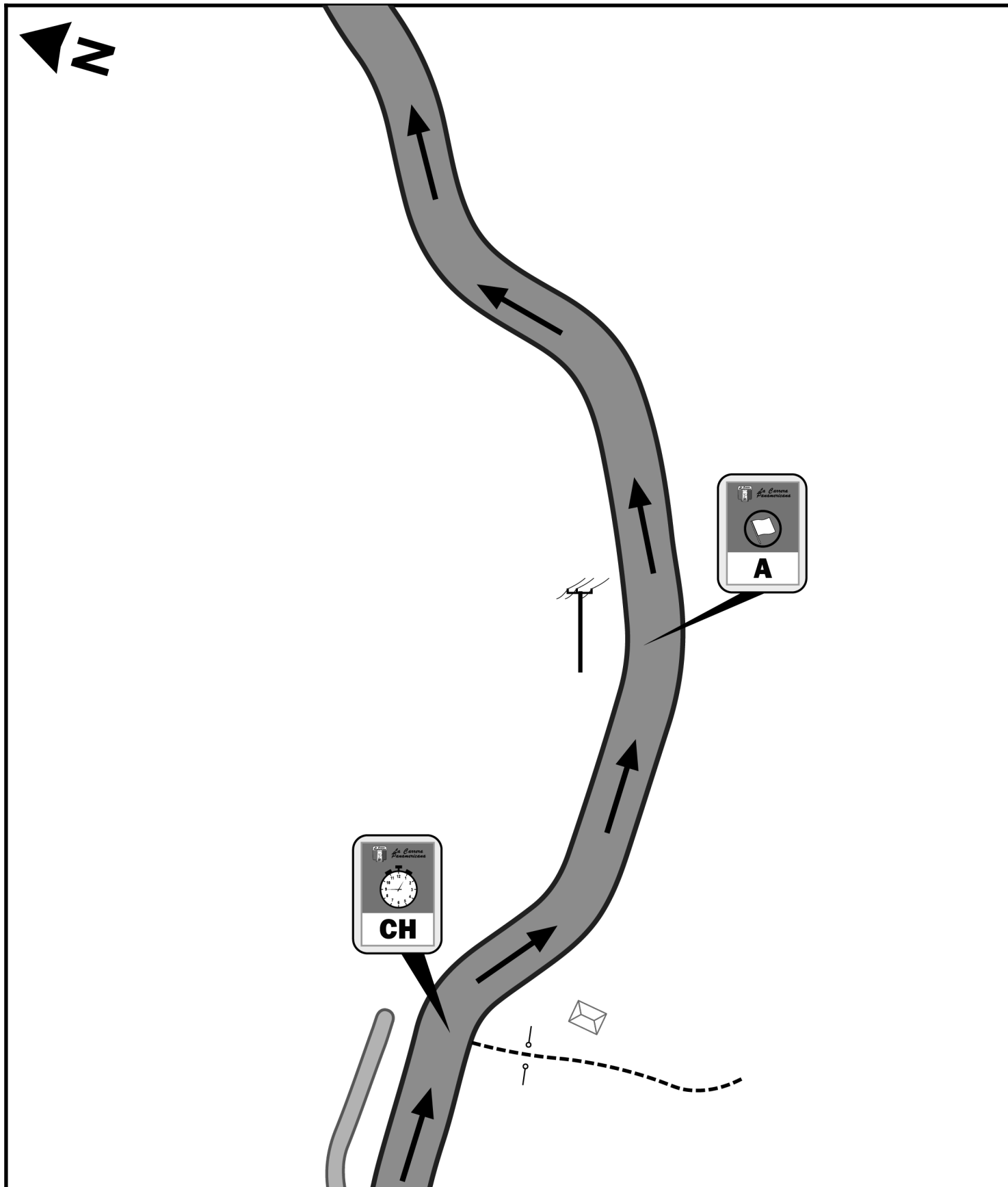
*PC*

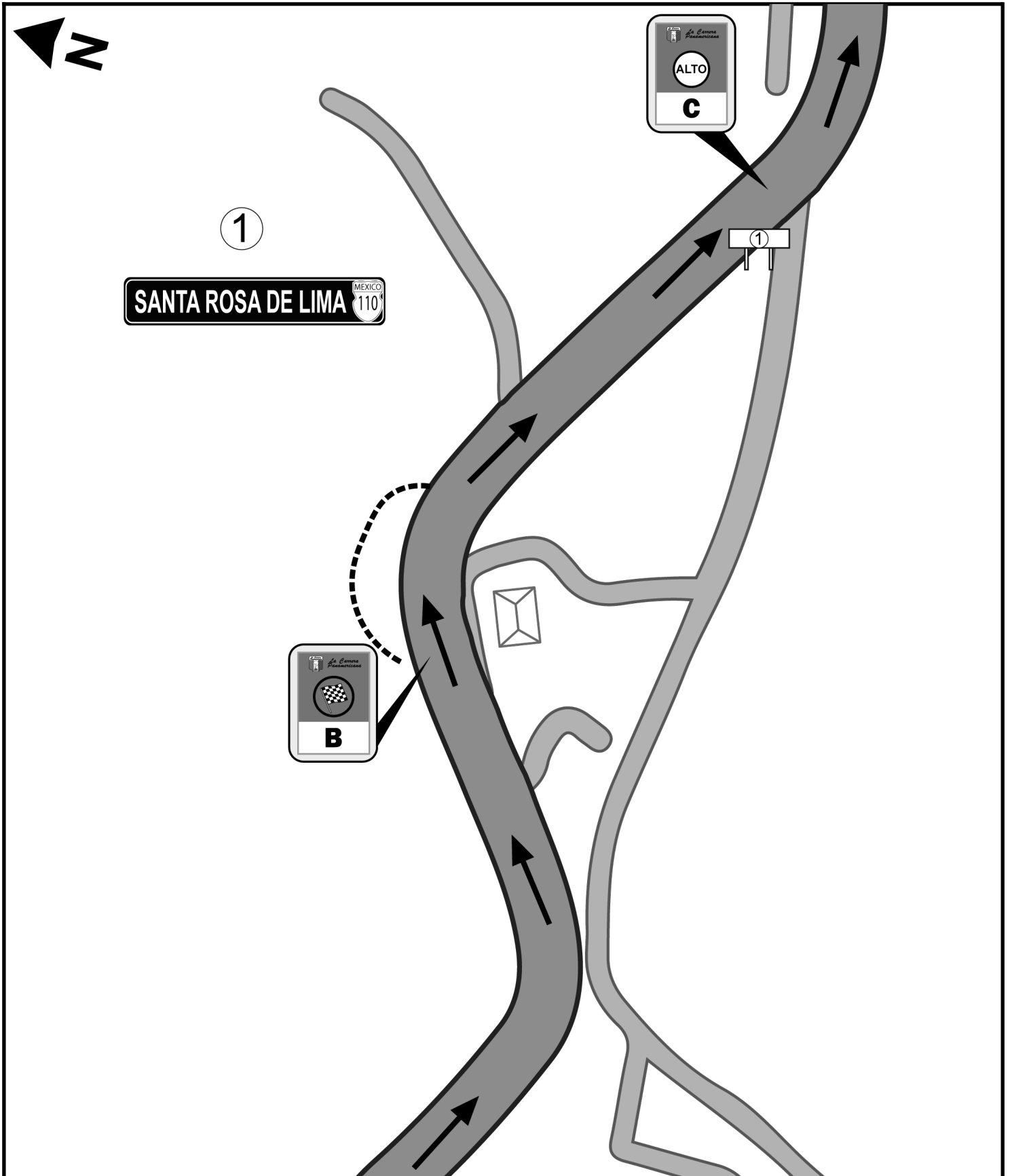


CHP PC CH TC	600	ARCO DE SALIDA MACROCENTRO DEPORTIVO 1, GTO.	DIST.	600
	601	LA VALENCIANA (OESTE)	2.46 km	
TRAMO CRONOMETRADO / SPECIAL STAGE			PROM. • AVERAGE	TIME TIEMPO
			29.52 km/h	00:05

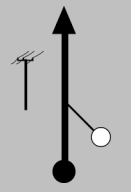


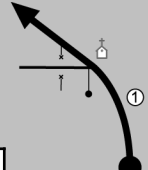


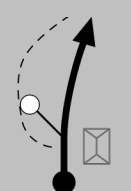


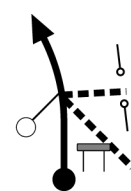




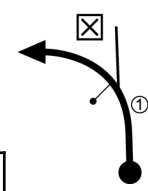

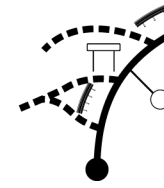



DISTANCIA • DISTANCE		DIRECCIÓN	INFORMACIÓN	DIST. REG.
TOTAL	PARC. • PART.	DIRECTION	INFORMATION	TO GO
0.00	0.00		 <b>Salida de estacionamiento de Macrocentro Dep. II.</b> <i>Macrocentro II Sports Center parking exit.</i> GPS N 21.040500° W -101.255737°	2.46
0.16	0.16		 ①	2.30
0.50	0.34		 ①	1.96
1.04	0.54		 ①	1.42
2.46	1.42		 <b>Entrada de tierra con reja LD.</b> <i>Dirt entrance with gate on right side.</i> GPS N 21.045824° W -101.250570°	0.00
2.59	0.13		 <b>Poste eléctrico LI, mitad de la recta.</b> <i>Utility pole left side, middle of the straight.</i> (Cascos y cinturones) (Helmets and seatbelts) GPS N 21.046156° W -101.249225°	






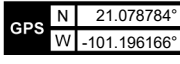




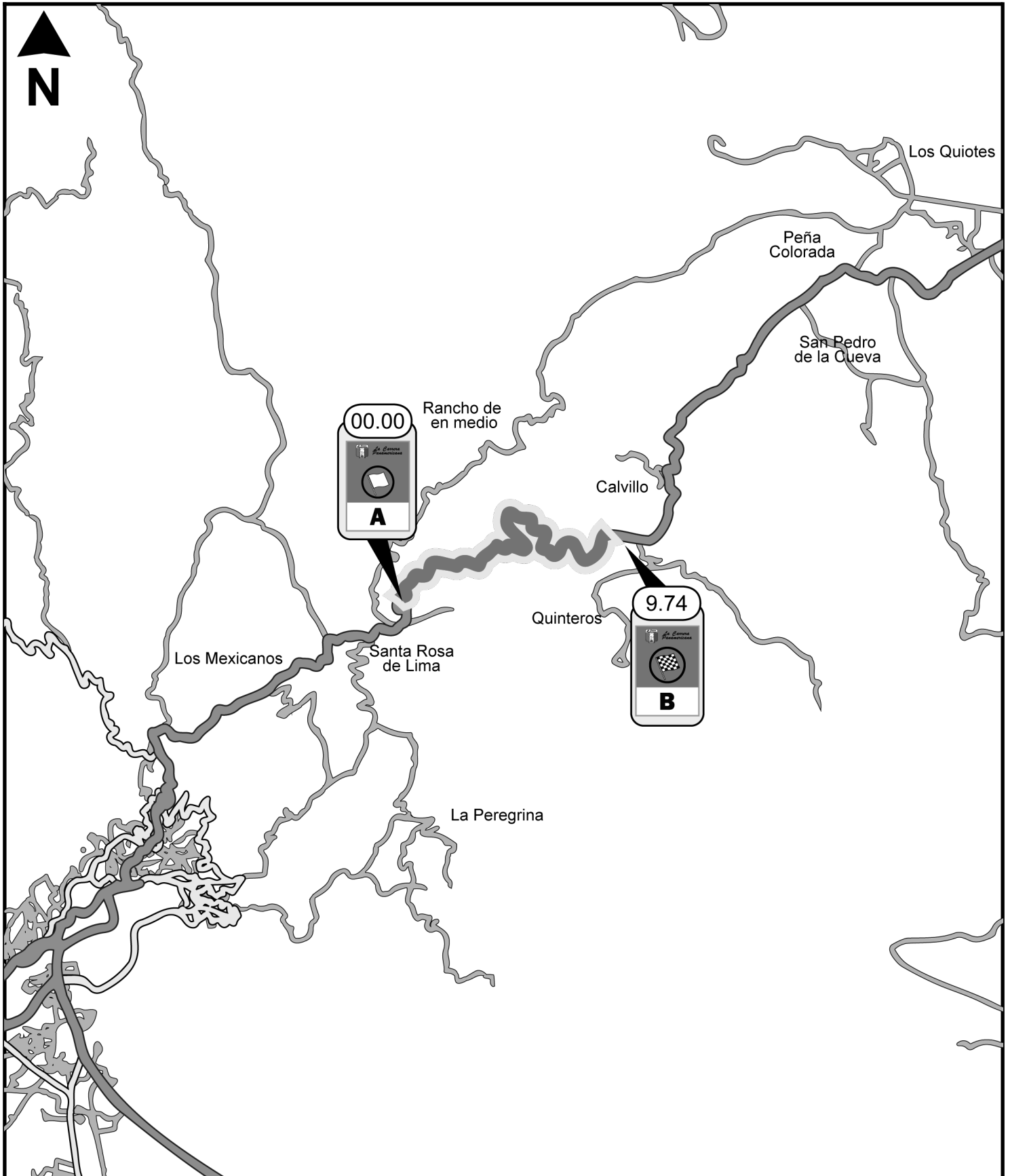
TC SS CH TC	601	LA VALENCIANA (OESTE)	DIST.	601	
	602	SANTA ROSA (OESTE)	8.71 km		
TRAMO CRONOMETRADO / SPECIAL STAGE			PROM. • AVERAGE	TIME TIEMPO	
601	LA VALENCIANA II		6.34 km	47.51 km/h	00:11

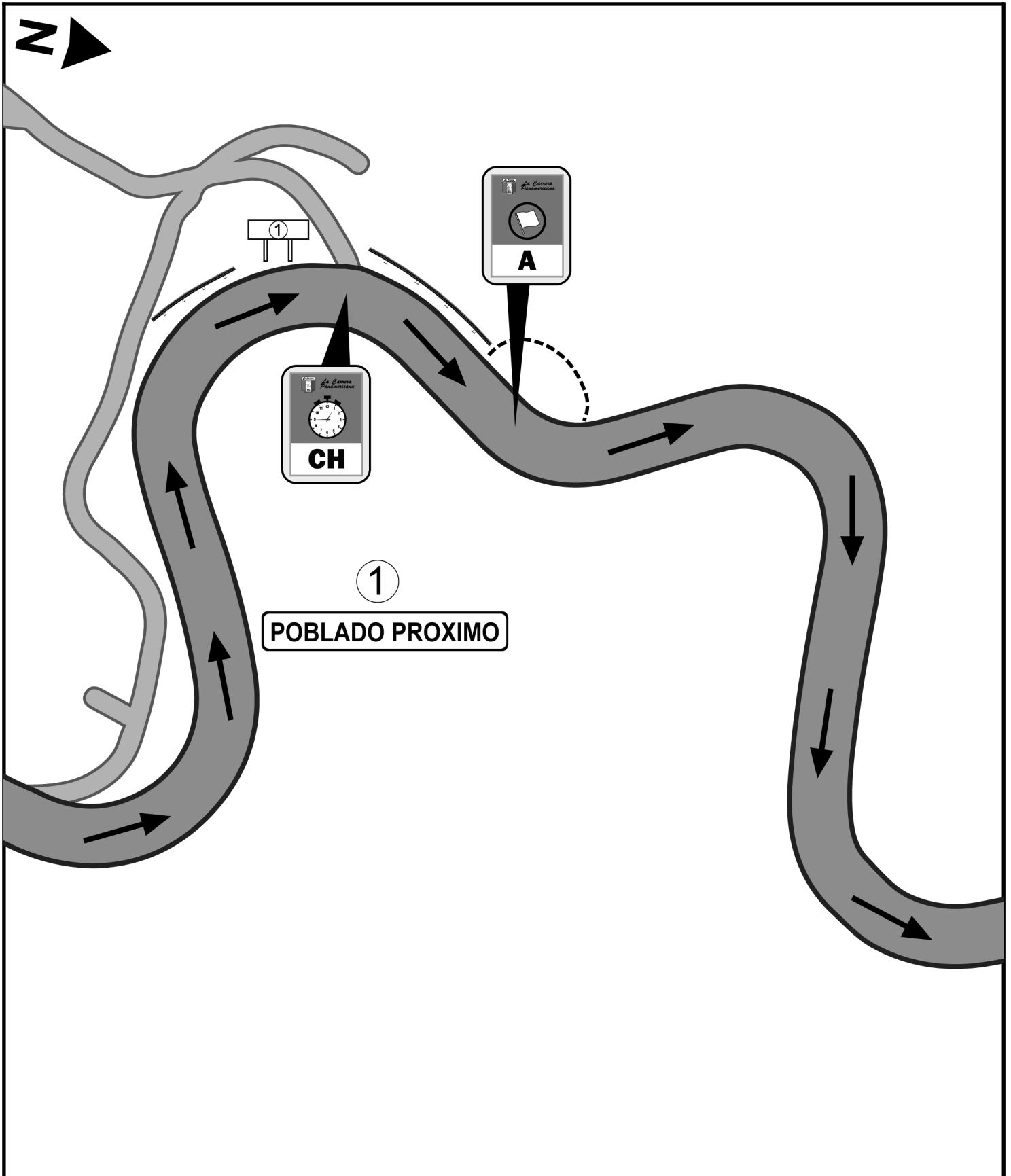
DISTANCIA • DISTANCE		DIRECCIÓN	INFORMACIÓN	DIST. REG.
TOTAL	PARC. • PART.	DIRECTION	INFORMATION	TO GO
0.00	0.00	 1 6.34	 Poste eléctrico LI, mitad de la recta. <i>Utility pole left side, middle of the straight.</i>  (Cascos y cinturones) <i>(Helmets and seatbelts)</i> GPS N 21.046156° W -101.249225°	8.71
3.51	3.51	 2 2.83		5.20
6.20	2.69	 3 0.14	<input checked="" type="checkbox"/> la cucursola	2.51
6.34	0.14	 4 0.00	 Inicio de claro de tierra LI, frente a "Sierra BBQ". <i>Beginning of dirt clearing left side, beside "Sierra BBQ".</i>  GPS N 21.070868° W -101.207080°	2.37
6.65	0.31	 5	 Entrada y camino de tierra LD, después de letrero. <i>Dirt entrance and road right side, after sign.</i> SANTA ROSA DE LIMA   GPS N 21.070267° W -101.204395°	2.06
6.85	0.20	 6	<input checked="" type="checkbox"/> FERRETERIALES STA. ROSA	1.86
7.58	0.73	 7	<input checked="" type="checkbox"/> Restaurant De la Sierra 	1.13
8.71	1.13	 8	 Letrero invertido LI. <i>Sign facing away on left side.</i> POBLADO PROXIMO  GPS N 21.077561° W -101.196721°	0.00 

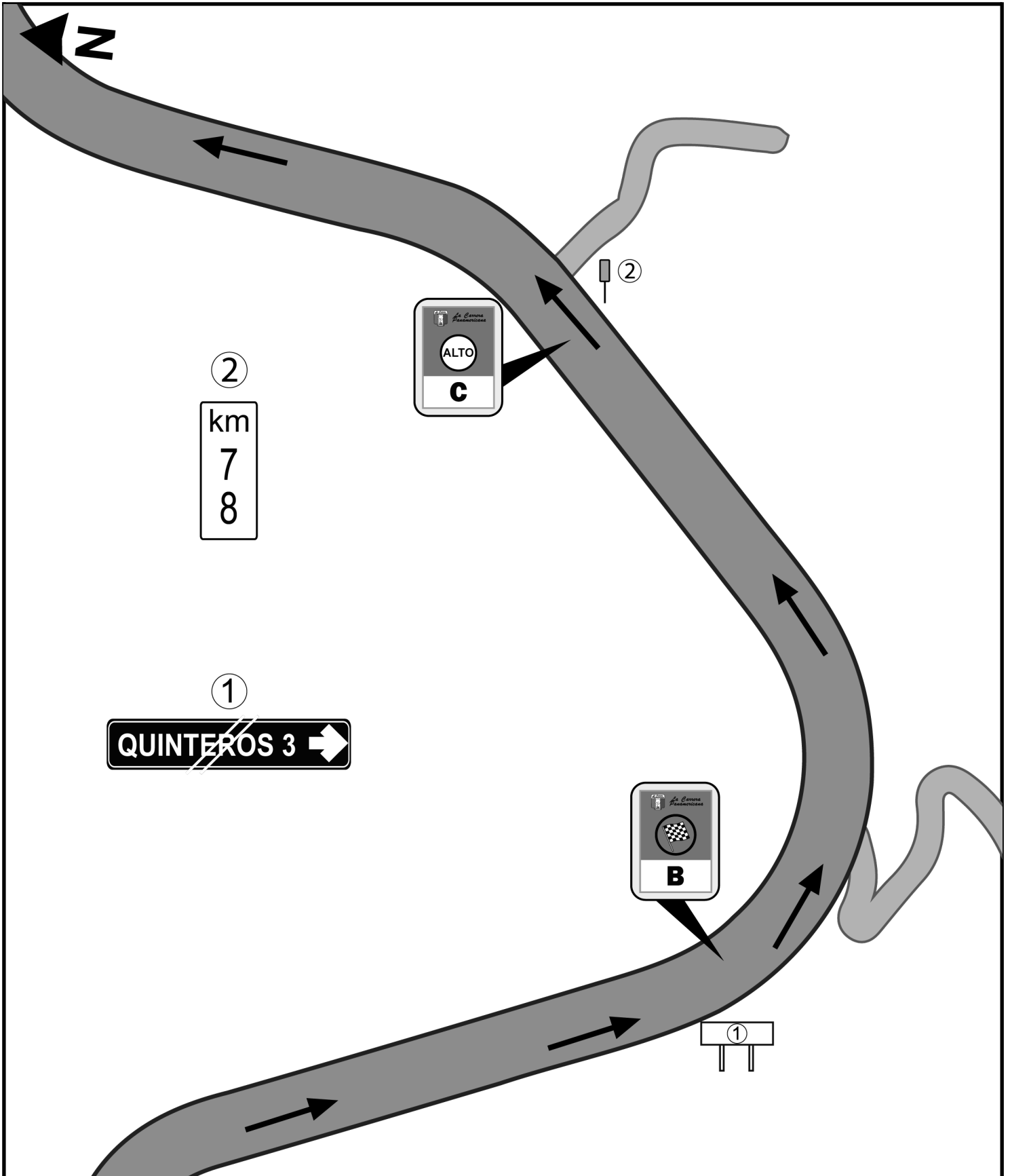
TC SS CH TC	601	LA VALENCIANA (OESTE)	DIST.		601
	602	SANTA ROSA (OESTE)	8.71 km		
TRAMO CRONOMETRADO / SPECIAL STAGE			PROM. • AVERAGE	TIME TIEMPO	00:11
601	LA VALENCIANA II		6.34 km	47.51 km/h	

DISTANCIA • DISTANCE		DIRECCIÓN	INFORMACIÓN	DIST. REG.
TOTAL	PARC. • PART.	DIRECTION	INFORMATION	TO GO
8.87	0.16	 9	 <b>Claro LD en curva izquierda.</b> <i>Clearing on right side, left hand corner.</i>  (Cascos y cinturones) (Helmets and seatbelts) 	




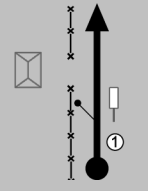




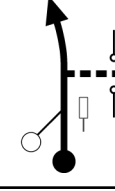


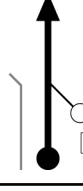






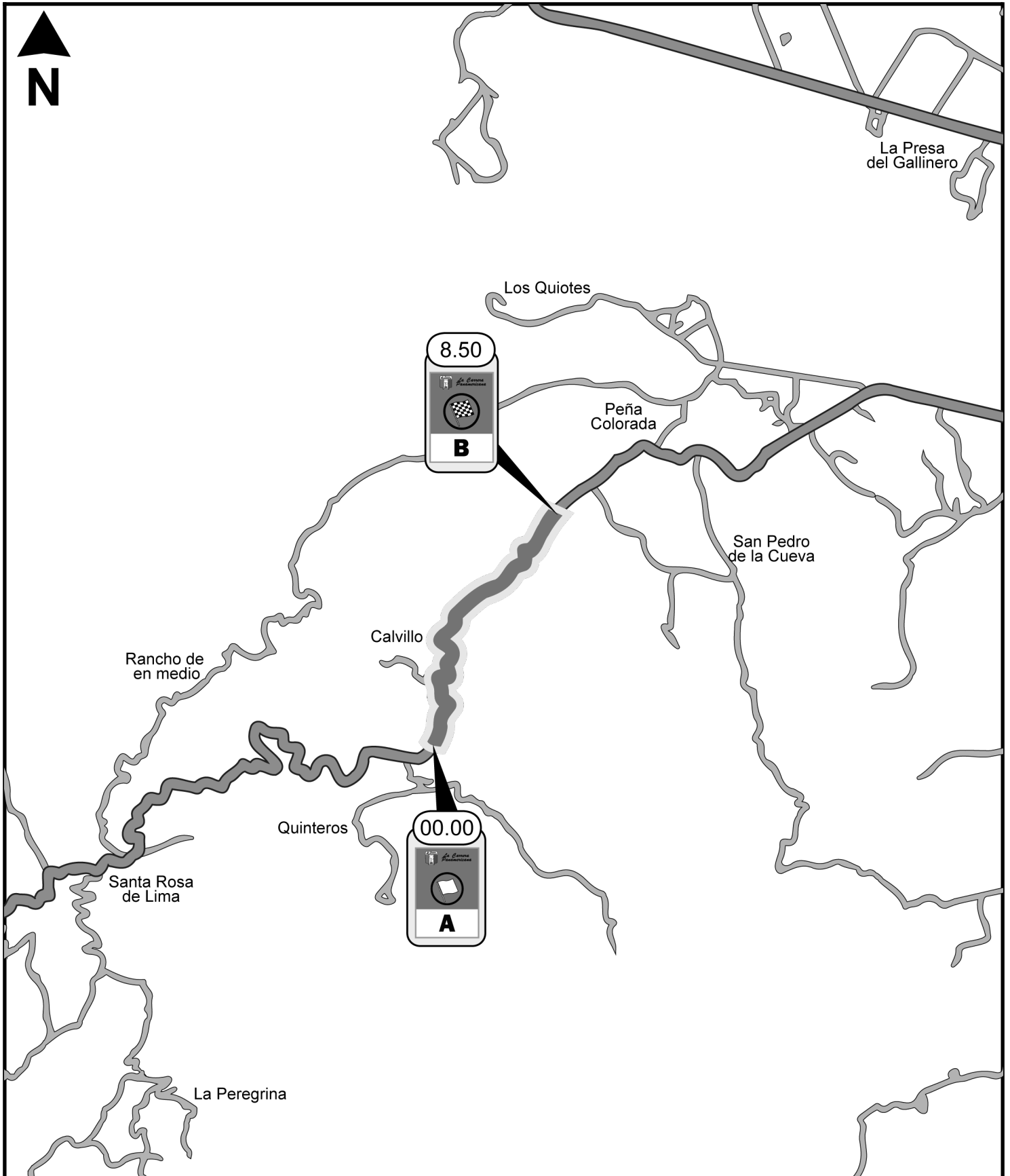


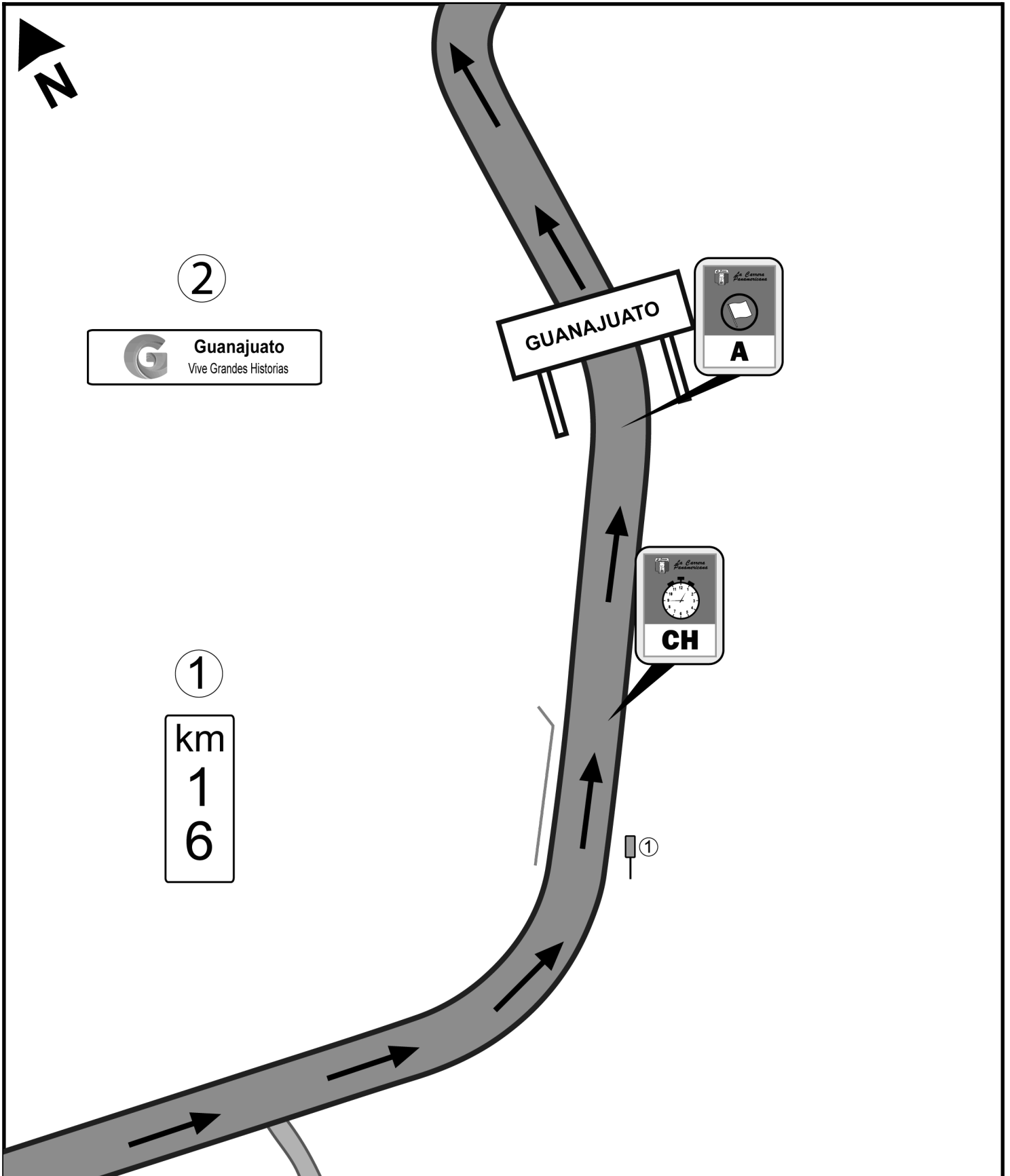


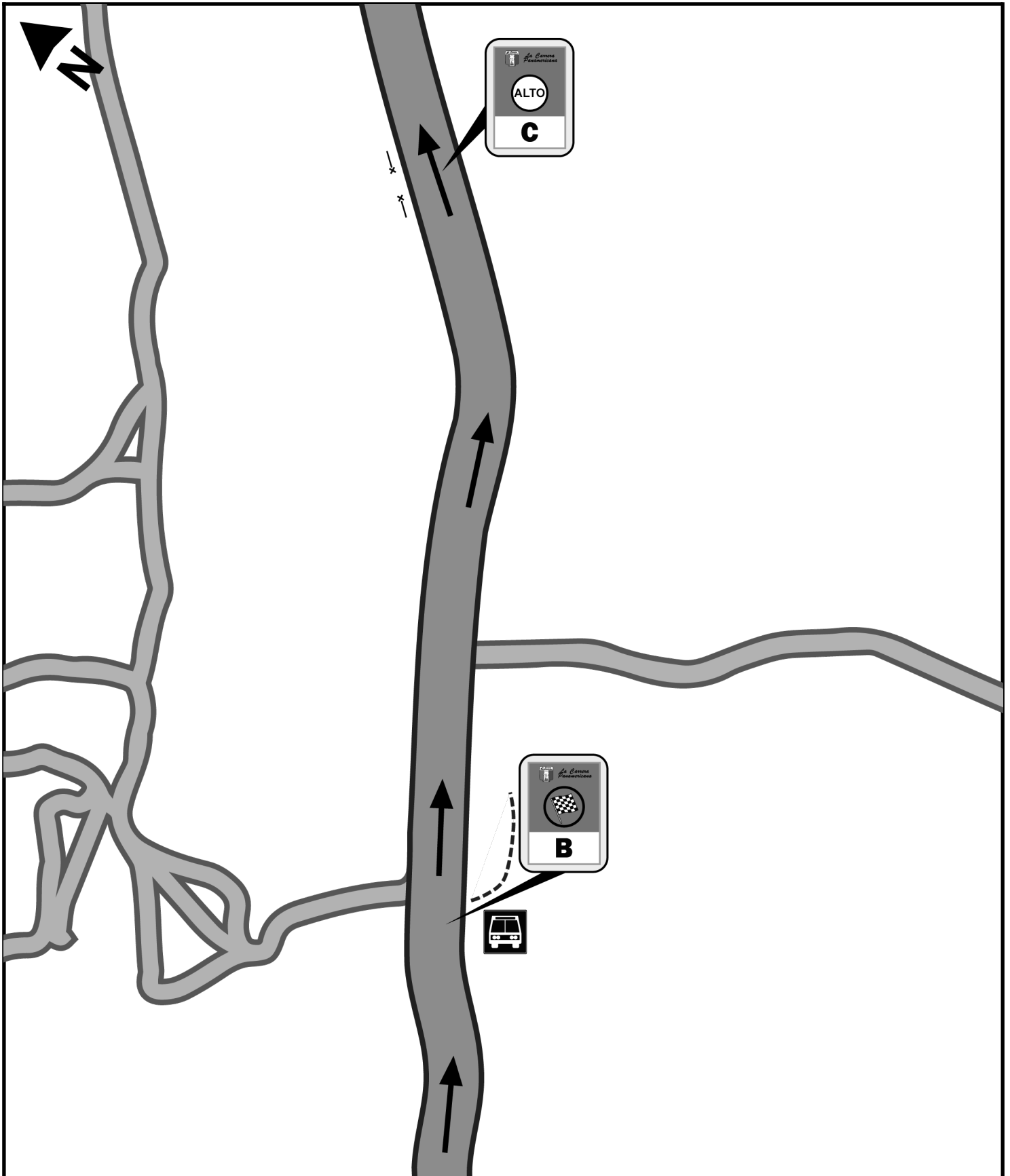


TC SS CH TC	602	SANTA ROSA (OESTE)	DIST.	602	
	603	LOS QUIOTES (OESTE)	12.54 km		
TRAMO CRONOMETRADO / SPECIAL STAGE			PROM. • AVERAGE	TIME TIEMPO	
602	SANTA ROSA II		9.75 km	62.70 km/h	00:12

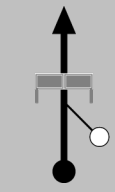








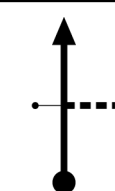
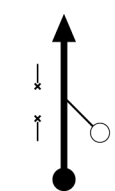




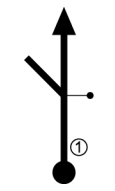

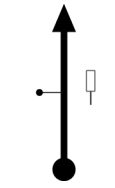
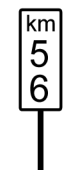
DISTANCIA • DISTANCE		DIRECCIÓN	INFORMACIÓN	DIST. REG.
TOTAL	PARC. • PART.	DIRECTION	INFORMATION	TO GO
0.00	0.00	 1 9.75	 <b>A</b> Claro LD en curva izquierda. Clearing on right side, left hand corner.  (Cascos y cinturones) (Helmets and seatbelts) GPS N 21.078784° W -101.196166°	12.54
6.58	6.58	 2 3.17	 km 8 2	5.96
9.75	3.17	 3 0.00	 <b>B</b> Entrada de tierra LI, después de Quinteros 3. Dirt entrance left side, after Quinteros 3 sign.  GPS N 21.090246° W -101.149124°	2.79
10.41	0.66	 4	 <b>C</b> Mojonera km 78 LD. 78th km marker, right side. km 7 8  GPS N 21.091290° W -101.144200°	2.13
12.54	2.13	 5	 <b>CH</b> Final de cuneta de concreto LI. End of concrete ditch, left side. km 7 6  GPS N 21.096181° W -101.128069°	0.00
12.82	0.28	 6	 <b>A</b> (Cascos y cinturones) (Helmets and seatbelts) GPS N 21.098127° W -101.126678°	





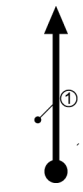




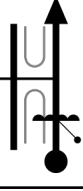
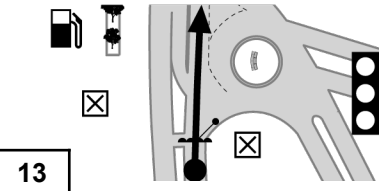

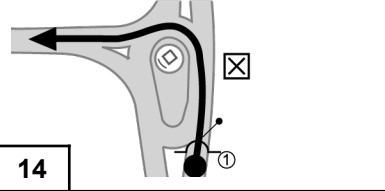

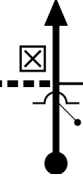



TC SS CHP PC	<b>603</b>	LOS QUIOTES (OESTE)	DIST.	<b>603</b>	
	<b>603a</b>	ENTRADA A RECEPCIÓN DOLORES HIDALGO	<b>27.18 km</b>		
TRAMO CRONOMETRADO / SPECIAL STAGE			PROM. • AVERAGE	TIME	
<b>603</b>	<b>LOS QUIOTES II</b>		<b>8.50 km</b>	<b>65.23 km/h</b>	<b>00:25</b>

DISTANCIA • DISTANCE		DIRECCIÓN DIRECTION	INFORMACIÓN INFORMATION	DIST. REG. TO GO				
TOTAL	PARC. • PART.							
0.00	0.00		 <div style="display: flex; align-items: center;"> <div style="border: 1px solid black; padding: 5px; margin-right: 10px;">  <b>Guanajuato</b>  Vive Grandes Historias </div> <div style="text-align: right;"> <b>Invertido.</b>  <i>Inverted.</i> </div> </div> <div style="display: flex; align-items: center; margin-top: 10px;">  <div style="margin-left: 10px;"> (Cascos y cinturones)  (Helmets and seatbelts) </div> <div style="margin-left: 20px; border: 1px solid black; padding: 2px;"> GPS <table style="font-size: 8px;"> <tr><td>N</td><td>21.098127°</td></tr> <tr><td>W</td><td>-101.126678°</td></tr> </table> </div> </div>	N	21.098127°	W	-101.126678°	27.18
N	21.098127°							
W	-101.126678°							
5.07	5.07		 <div style="text-align: center; margin-top: 5px;"> <b>Escuela Primaria</b>  <i>Elementary School</i> </div>	22.11				
8.50	3.43		 <div style="text-align: center; margin-top: 5px;"> <b>Letrero de autobús LD.</b>  <i>Bus stop sign right side.</i> </div> <div style="display: flex; align-items: center; margin-top: 10px;">  <div style="margin-left: 10px; border: 1px solid black; padding: 2px;"> GPS <table style="font-size: 8px;"> <tr><td>N</td><td>21.151018°</td></tr> <tr><td>W</td><td>-101.093461°</td></tr> </table> </div> </div>	N	21.151018°	W	-101.093461°	18.68
N	21.151018°							
W	-101.093461°							
8.70	0.20			18.48				
9.25	0.55		 <div style="text-align: center; margin-top: 5px;"> <b>Reja de varas LI.</b>  <i>Wooden stick gate left side.</i> </div> <div style="display: flex; align-items: center; margin-top: 10px;">  <div style="margin-left: 10px; border: 1px solid black; padding: 2px;"> GPS <table style="font-size: 8px;"> <tr><td>N</td><td>21.154950°</td></tr> <tr><td>W</td><td>-101.087640°</td></tr> </table> </div> </div>	N	21.154950°	W	-101.087640°	17.93
N	21.154950°							
W	-101.087640°							
11.85	2.60			15.33				
16.57	4.72			10.61				
19.77	3.20			7.41				

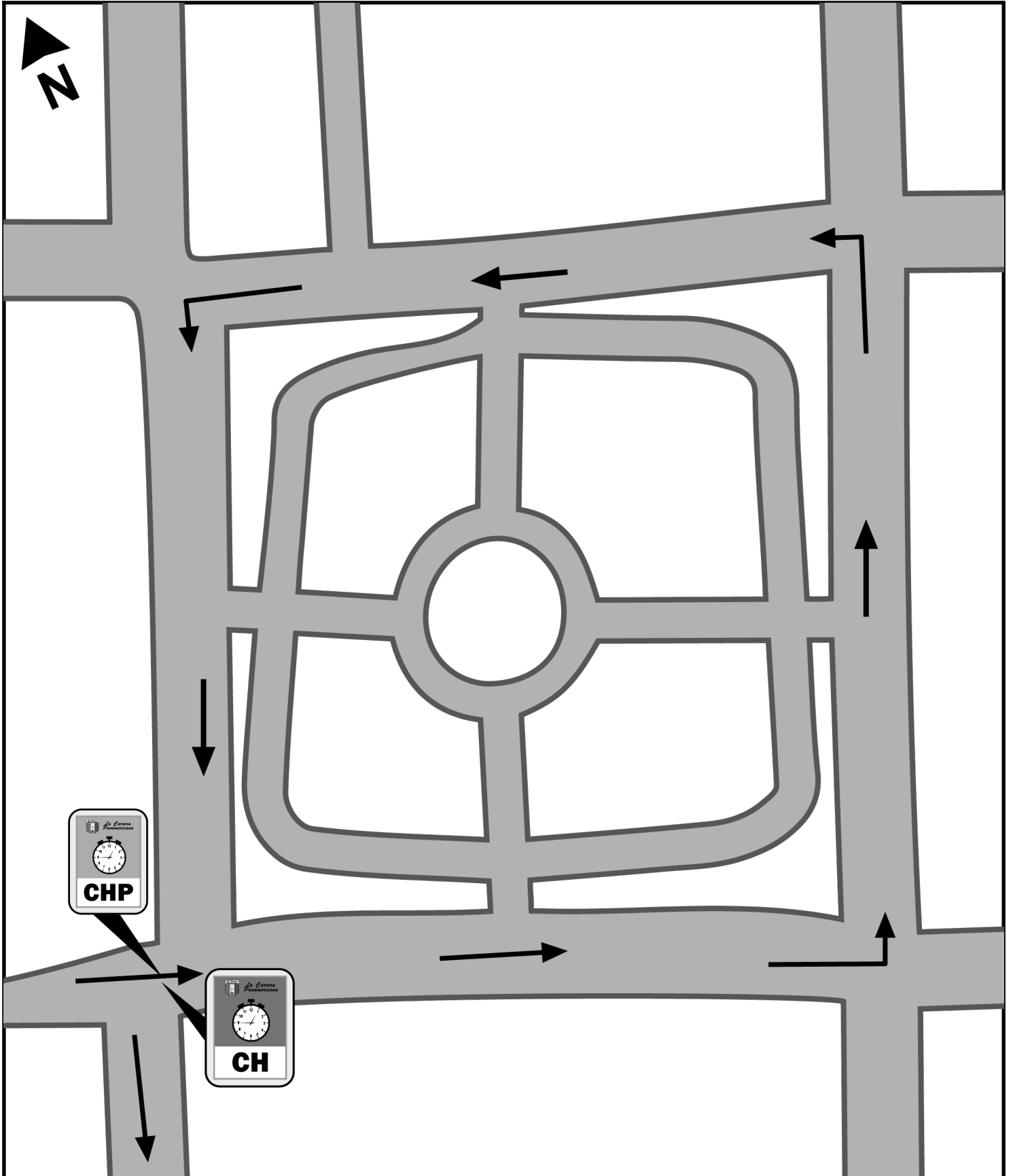


TC SS CHP PC	<b>603</b>	LOS QUIOTES (OESTE)	DIST.	<b>603</b>
	<b>603a</b>	ENTRADA A RECEPCIÓN DOLORES HIDALGO	<b>27.18 km</b>	
<b>603</b>		TRAMO CRONOMETRADO / SPECIAL STAGE	PROM. • AVERAGE	TIME TIEMPO
		<b>LOS QUIOTES II</b>	<b>8.50 km</b>	<b>65.23 km/h</b>
				<b>00:25</b>

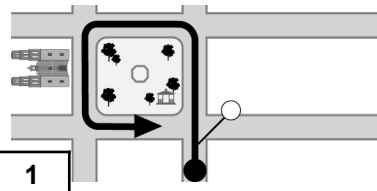

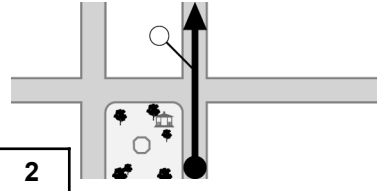

DISTANCIA • DISTANCE		DIRECCIÓN	INFORMACIÓN	DIST. REG.
TOTAL	PARC. • PART.	DIRECTION	INFORMATION	TO GO
23.21	3.44			3.97
		9		
23.77	0.56			3.41
		10		
23.91	0.14		Inicia Camellón. <i>Beginning of divider.</i>	3.27
		11		
25.28	1.37			1.90
		12		
25.69	0.41		 GAS	1.49
		13	<input checked="" type="checkbox"/> OXXO	
25.86	0.17		<input checked="" type="checkbox"/> AUTOZONE	1.32
		14		
26.12	0.26		<input checked="" type="checkbox"/> Artesanias MARTHA	1.06
		15		
26.26	0.14			0.92
		16		!! ↘

TC SS CHP PC	<b>603</b>	LOS QUIOTES (OESTE)	DIST.	<b>603</b>	
	<b>603a</b>	ENTRADA A RECEPCIÓN DOLORES HIDALGO	<b>27.18 km</b>		
TRAMO CRONOMETRADO / SPECIAL STAGE			PROM. • AVERAGE	TIME TIEMPO	
<b>603</b>	<b>LOS QUIOTES II</b>		<b>8.50 km</b>	<b>65.23 km/h</b>	<b>00:25</b>

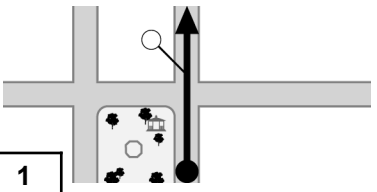

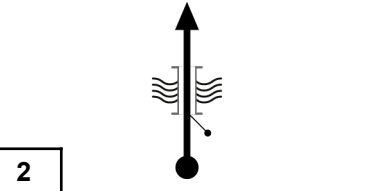
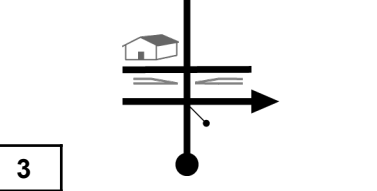


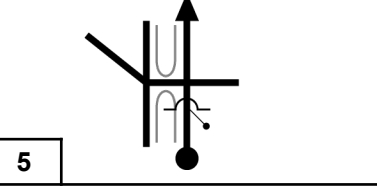
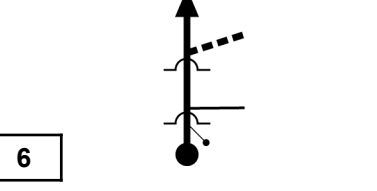
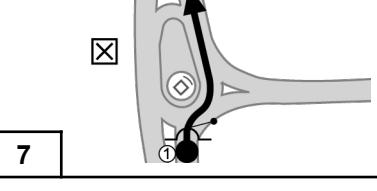

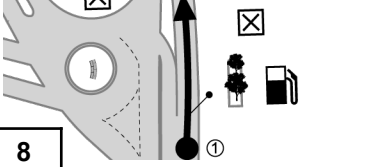


DISTANCIA • DISTANCE		DIRECCIÓN DIRECTION	INFORMACIÓN INFORMATION	DIST. REG. TO GO				
TOTAL	PARC. • PART.							
26.42	0.16		<p>Escuela Preparatoria High School</p>	0.76				
26.60	0.18		OXO      ① <p>Calle Michoacán. Michoacan St.</p>	0.58				
26.94	0.34		<p>Escuela Primaria Elementary School</p>	0.24				
27.18	0.24		<p>Arribo a Plaza Principal de Dolores Hidalgo. Arrival at Dolores Hidalgo Main Square.</p> <p><b>CHP</b></p> <p>GPS <table border="1"> <tr><td>N</td><td>21.157245°</td></tr> <tr><td>W</td><td>-100.935315°</td></tr> </table></p>	N	21.157245°	W	-100.935315°	0.00
N	21.157245°							
W	-100.935315°							



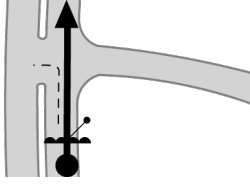
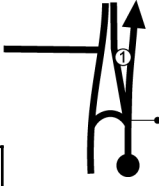

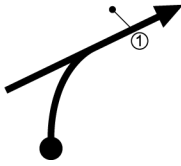


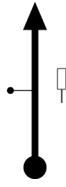

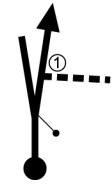

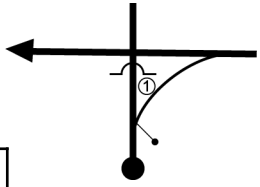
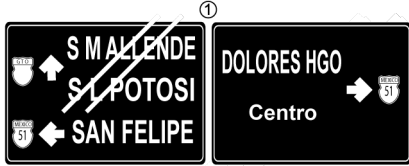

CHP PC CH TC	<b>603a</b>	ENTRADA A RECEPCIÓN DOLORES HIDALGO	DIST.	<b>603</b>
	<b>603b</b>	SALIDA DE RECEPCIÓN DOLORES HIDALGO		
TRAMO CRONOMETRADO / SPECIAL STAGE			PROM. • AVERAGE	TIME TIEMPO
				<b>00:15</b>

DISTANCIA • DISTANCE		DIRECCIÓN	INFORMACIÓN	DIST. REG.
TOTAL	PARC. • PART.	DIRECTION	INFORMATION	TO GO
0.00	0.00	 <p>1</p>	 <b>CHP</b> Arribo a Plaza Principal de Dolores Hidalgo. <i>Arrival at Dolores Hidalgo Main Square.</i> GPS N 21.157245° W -100.935315°	0.00
0.00	0.00	 <p>2</p>	 <b>CH</b> Salida de Plaza Principal hacia el sur. <i>Exiting Main Square heading south.</i> GPS N 21.157182° W -100.935292°	0.00

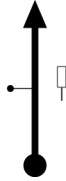



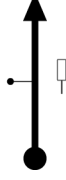

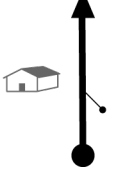





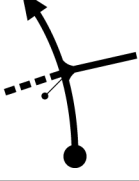
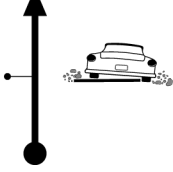

CH TC CH TC	<b>603b</b>	SALIDA DE RECEPCIÓN DOLORES HIDALGO	DIST.	<b>603</b>
	<b>604</b>	LOS REYES (ESTE)	<b>79.38 km</b>	
TRAMO CRONOMETRADO / SPECIAL STAGE			PROM. • AVERAGE	TIME TIEMPO
			<b>73.27 km/h</b>	<b>01:05</b>

DISTANCIA • DISTANCE		DIRECCIÓN DIRECTION	INFORMACIÓN INFORMATION	DIST. REG. TO GO
TOTAL	PARC. • PART.			
0.00	0.00	 <p>1</p>	 <p><b>CH</b></p> <p>Salida de Plaza Principal hacia el sur. Exiting Main Square heading south.</p> <p>GPS N 21.157182° W -100.935292°</p>	79.38
0.28	0.28	 <p>2</p>		79.10
0.62	0.34	 <p>3</p>	 <p>Escuela Primaria Elementary School</p>	78.76
0.75	0.13	 <p>4</p>		78.63
0.85	0.10	 <p>5</p>		78.53
1.06	0.21	 <p>6</p>		78.32
1.16	0.10	 <p>7</p>	<input checked="" type="checkbox"/> AUTOZONE 	78.22
1.37	0.21	 <p>8</p>	 <p>GAS</p>  <input checked="" type="checkbox"/> OXXO	78.01

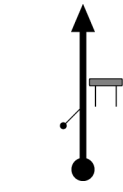

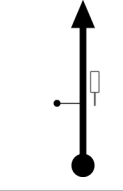

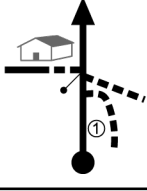

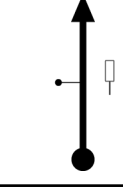

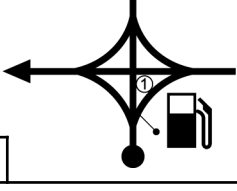

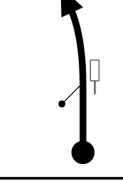

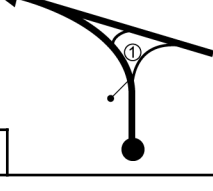

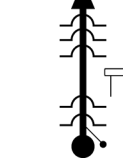

CH TC CH TC	<b>603b</b>	SALIDA DE RECEPCIÓN DOLORES HIDALGO	DIST.	<b>603</b>
	<b>604</b>	LOS REYES (ESTE)	<b>79.38 km</b>	
TRAMO CRONOMETRADO / SPECIAL STAGE			PROM. • AVERAGE	TIME TIEMPO
			<b>73.27 km/h</b>	<b>01:05</b>

DISTANCIA • DISTANCE		DIRECCIÓN	INFORMACIÓN	DIST. REG.
TOTAL	PARC. • PART.	DIRECTION	INFORMATION	TO GO
1.75	0.38		Ignorar retornos. Ignore all U-turns.	77.63
3.16	1.41			76.22
3.40	0.24			75.98
4.57	1.17		<b>PUENTE EL GALLINERO</b>	74.81
4.91	0.34			74.47
5.82	0.91			73.56
6.21	0.39			73.17
7.02	0.81		<b>RUTA DEL MEZCAL</b>	72.36

CH TC CH TC	<b>603b</b>	SALIDA DE RECEPCIÓN DOLORES HIDALGO	DIST.	<b>603</b>
	<b>604</b>	LOS REYES (ESTE)	<b>79.38 km</b>	
TRAMO CRONOMETRADO / SPECIAL STAGE			PROM. • AVERAGE	TIME TIEMPO
			<b>73.27 km/h</b>	<b>01:05</b>

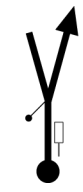


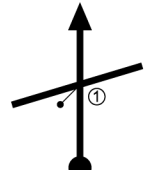
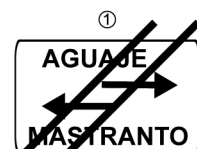
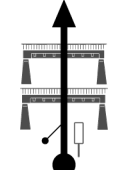

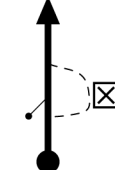

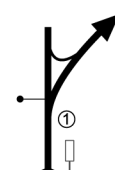


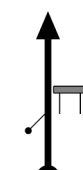

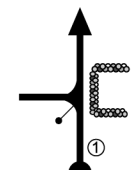



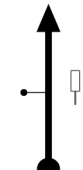

DISTANCIA • DISTANCE		DIRECCIÓN DIRECTION	INFORMACIÓN INFORMATION	DIST. REG. TO GO
TOTAL	PARC. • PART.			
9.68	2.66	 17		69.70
16.72	7.04	 18	 Escuela Preparatoria High School	62.66
20.87	4.15	 19		58.51
24.18	3.31	 20	 Escuela Primaria Elementary School	55.20
25.21	1.03	 21	 Inicia zona de curvas. Start of winding section.	54.17
26.59	1.38	 22		52.79
32.73	6.14	 23		46.65
35.90	3.17	 24	 Piso malo en los próximos 2 km. Rough road for the next 2 km.	43.48

CH TC CH TC	<b>603b</b>	SALIDA DE RECEPCIÓN DOLORES HIDALGO	DIST.	<b>603</b>
	<b>604</b>	LOS REYES (ESTE)	<b>79.38 km</b>	
TRAMO CRONOMETRADO / SPECIAL STAGE			PROM. • AVERAGE	TIME TIEMPO
			<b>73.27 km/h</b>	<b>01:05</b>

DISTANCIA • DISTANCE		DIRECCIÓN DIRECTION	INFORMACIÓN INFORMATION	DIST. REG. TO GO
TOTAL	PARC. • PART.			
39.24	3.34	 25		40.14
45.59	6.35	 26		33.79
48.58	2.99	 27		30.80
51.86	3.28	 28		27.52
52.25	0.39	 29		27.13
52.69	0.44	 30		26.69
56.69	4.00	 31	 ¡Precaución! Entronque peligroso. Caution! Dangerous junction.	22.69
57.47	0.78	 32		21.91

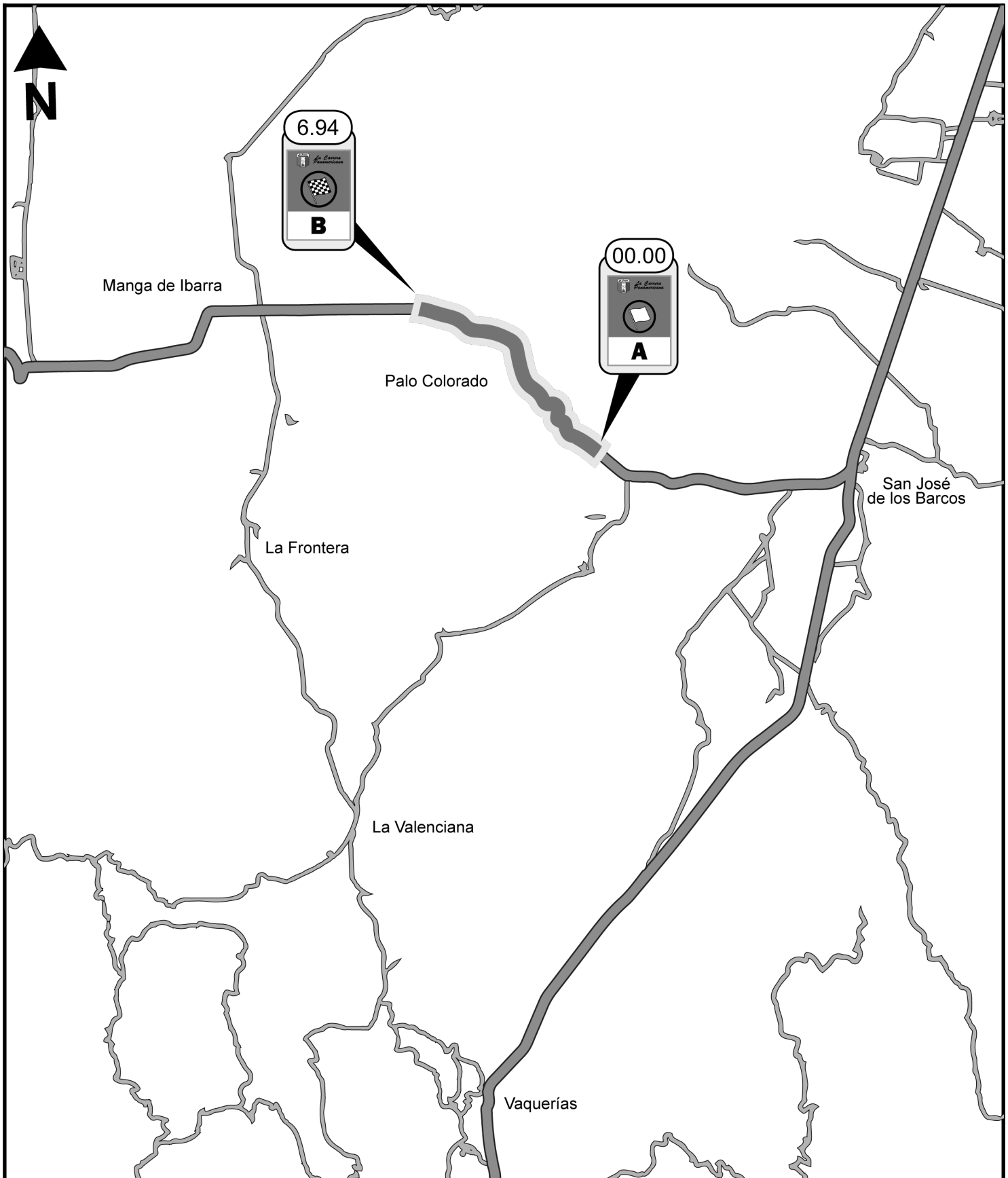


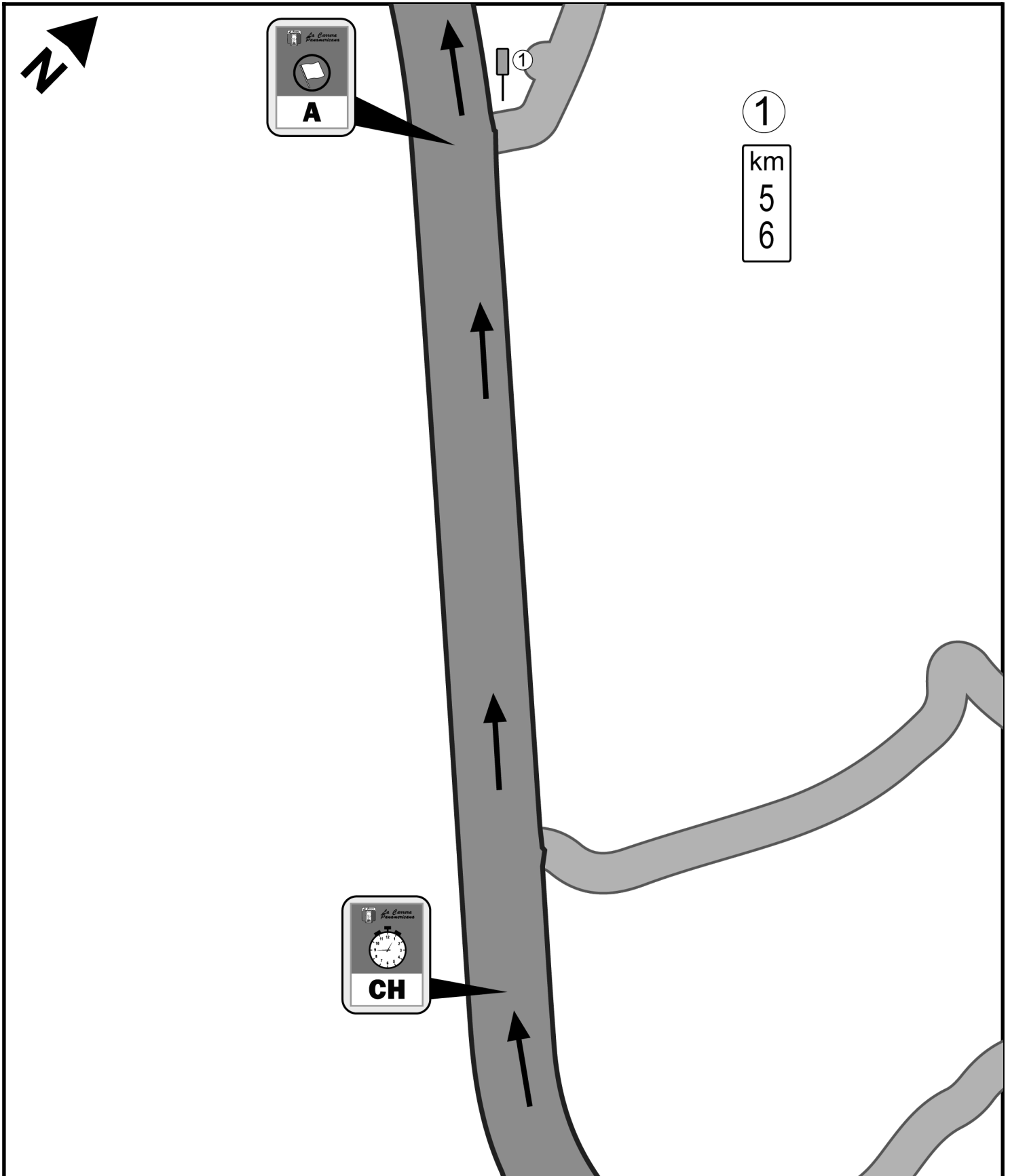
CH TC CH TC	<b>603b</b>	SALIDA DE RECEPCIÓN DOLORES HIDALGO	DIST.	<b>603</b>
	<b>604</b>	LOS REYES (ESTE)	<b>79.38 km</b>	
TRAMO CRONOMETRADO / SPECIAL STAGE			PROM. • AVERAGE	TIME TIEMPO
			<b>73.27 km/h</b>	<b>01:05</b>

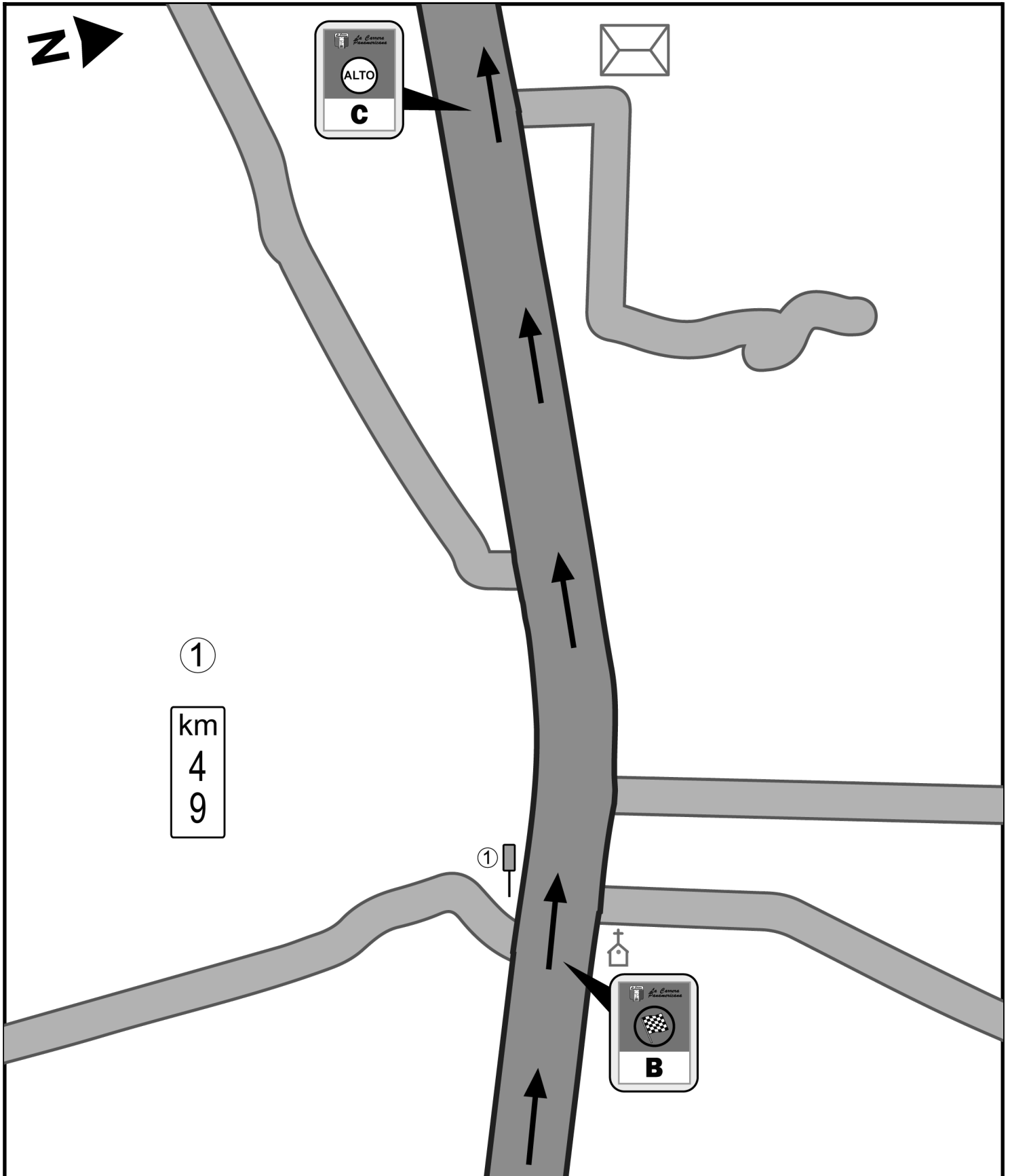
DISTANCIA • DISTANCE		DIRECCIÓN DIRECCION	INFORMACIÓN INFORMATION	DIST. REG. TO GO
TOTAL	PARC. • PART.			
61.08	3.61	33 	 	18.30
61.41	0.33	34 		17.97
65.12	3.71	35 		14.26
69.32	4.20	36 		10.06
71.26	1.94	37 	 	8.12
71.57	0.31	38 		7.81
73.23	1.66	39 	  	6.15
75.77	2.54	40 		3.61

CH TC CH TC	<b>603b</b>	SALIDA DE RECEPCIÓN DOLORES HIDALGO	DIST.	<b>603</b>
	<b>604</b>	LOS REYES (ESTE)	<b>79.38 km</b>	
TRAMO CRONOMETRADO / SPECIAL STAGE			PROM. • AVERAGE	TIME TIEMPO
			<b>73.27 km/h</b>	<b>01:05</b>

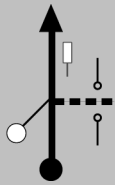


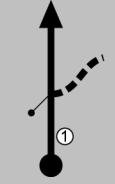

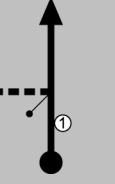

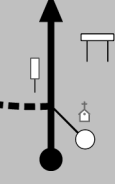

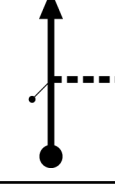
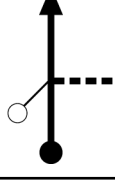

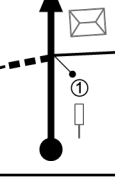

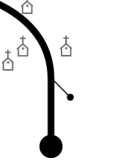

DISTANCIA • DISTANCE		DIRECCIÓN DIRECTION	INFORMACIÓN INFORMATION	DIST. REG. TO GO										
TOTAL	PARC. • PART.													
78.68	2.91	 41		0.70										
79.38	0.70	 42	<p>Marca en el piso. Mark on ground.</p> <table border="1"> <tr> <td>GPS</td> <td>N</td> <td>21.315490°</td> </tr> <tr> <td></td> <td>W</td> <td>-101.353290°</td> </tr> </table>	GPS	N	21.315490°		W	-101.353290°	0.00				
GPS	N	21.315490°												
	W	-101.353290°												
79.68	0.30	 43	<p>Entrada de tierra LD antes de mojonera km 56. Dirt entrance before 56th km marker.</p> <table border="1"> <tr> <td>km</td> <td>5</td> </tr> <tr> <td></td> <td>6</td> </tr> </table> <p>(Cascos y cinturones) (Helmets and seatbelts)</p> <table border="1"> <tr> <td>GPS</td> <td>N</td> <td>21.317165°</td> </tr> <tr> <td></td> <td>W</td> <td>-101.355456°</td> </tr> </table>	km	5		6	GPS	N	21.317165°		W	-101.355456°	
km	5													
	6													
GPS	N	21.317165°												
	W	-101.355456°												



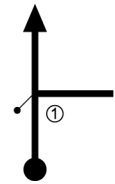

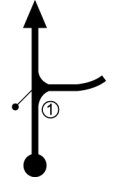


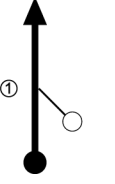
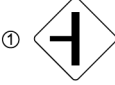

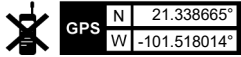
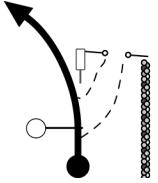

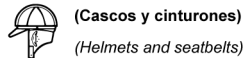
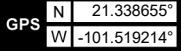


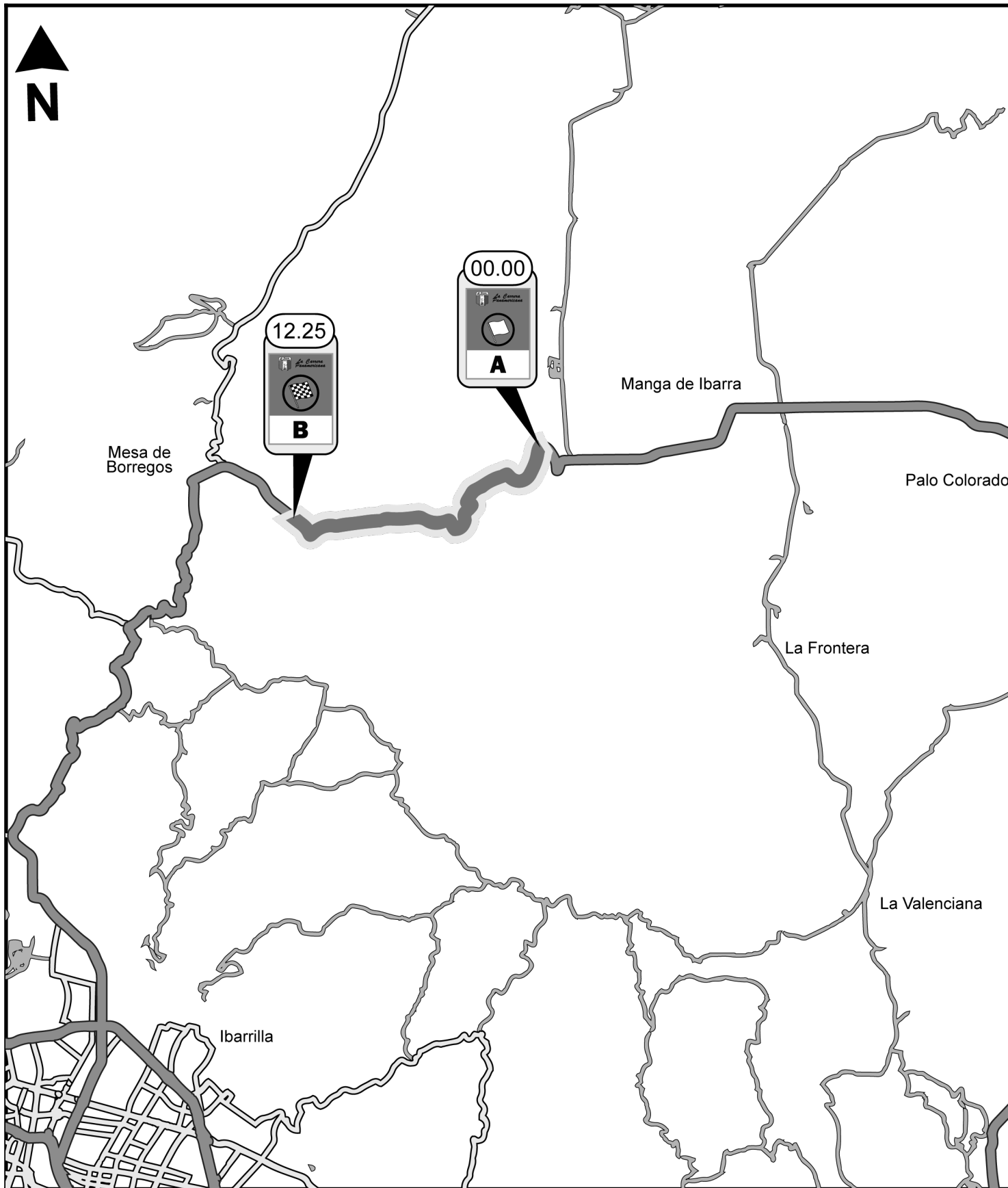


TC SS CH TC	604	LOS REYES (ESTE)	DIST.	604	
	605	SAN JOSÉ DEL TANQUE (ESTE)	19.88 km		
TRAMO CRONOMETRADO / SPECIAL STAGE			PROM. • AVERAGE	TIME TIEMPO	
604	LOS REYES I		7.01 km	59.64 km/h	00:20

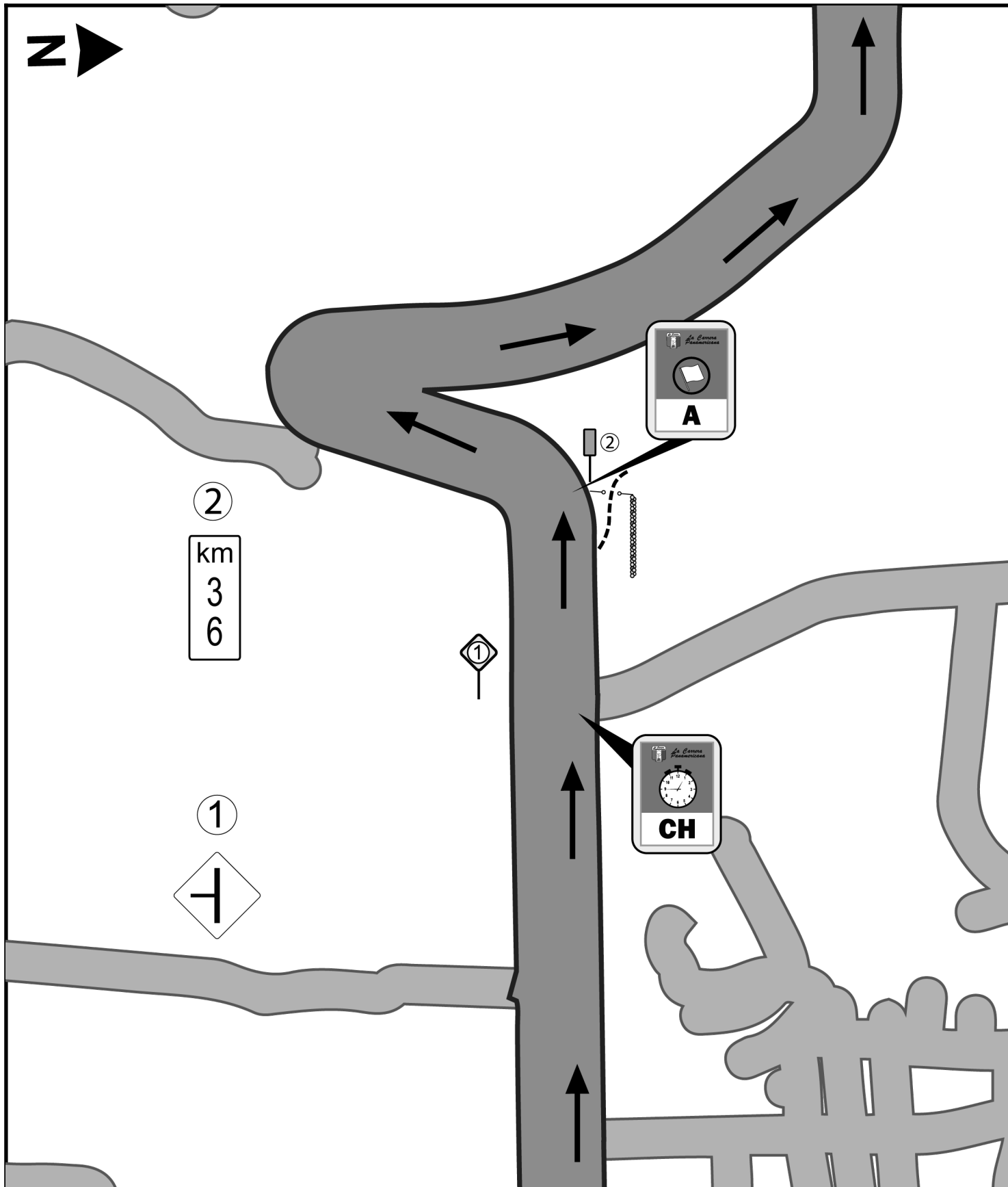
DISTANCIA • DISTANCE		DIRECCIÓN	INFORMACIÓN	DIST. REG.
TOTAL	PARC. • PART.	DIRECTION	INFORMATION	TO GO
0.00	0.00	 1 7.01	 <b>A</b> Entrada de tierra LD antes de mojonera km 56. <i>Dirt entrance before 56th km marker.</i>  (Cascos y cinturones) (Helmets and seatbelts) GPS N 21.317165° W -101.35456° km 56	19.88
3.46	3.46	 2 3.55		16.42
6.91	3.45	 3 0.10		12.97
7.01	0.10	 4 0.00	 <b>B</b> Camino ancho de tierra LI, antes de "Hotel Restaurant Bremen" LD. <i>Wide dirt road left side, before "Hotel Restaurant Bremen" on right side.</i> GPS N 21.353586° W -101.401489° km 49	12.87
7.24	0.23	 5		12.64
7.75	0.51	 6	 <b>C</b> ALTO Camino de tierra hacia casa LD. <i>Dirt path leading to house, right side.</i> GPS N 21.354395° W -101.408489°	12.13
12.18	4.43	 7	 km 44	7.70
13.61	1.43	 8	 Curva con varias cruces. <i>curve with several crosses.</i>	6.27

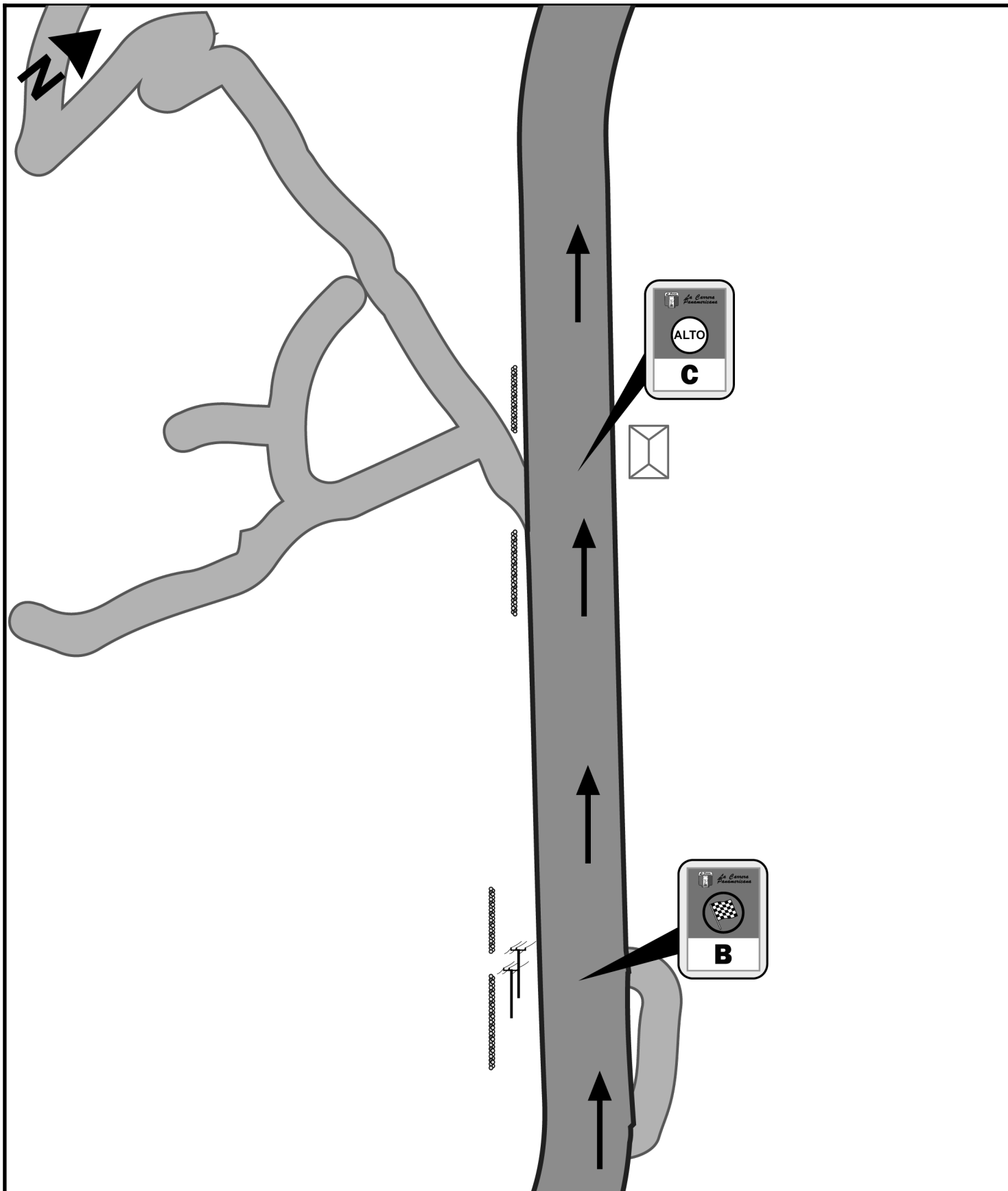
TC SS CH TC	<b>604</b>	LOS REYES (ESTE)	DIST.	<b>604</b>	
	<b>605</b>	SAN JOSÉ DEL TANQUE (ESTE)	<b>19.88 km</b>		
TRAMO CRONOMETRADO / SPECIAL STAGE			PROM. • AVERAGE	TIME	
<b>604</b>	<b>LOS REYES I</b>		<b>7.01 km</b>	<b>59.64 km/h</b>	<b>00:20</b>

DISTANCIA • DISTANCE		DIRECCIÓN DIRECTION	INFORMACIÓN INFORMATION	DIST. REG. TO GO
TOTAL	PARC. • PART.			
19.14	5.53		<p>①</p> 	0.74
19.76	0.62		<p>①</p>  	0.12
19.88	0.12		<p>Letrero de entronque "T", invertido. "T" junction sign, facing other way.</p> <p>① </p>  	0.00
20.00	0.12		<p>Al inicio de claro LD, antes de mojonera km 36. At the beginning of clearing on the right, before 36th km marker.</p>    <div style="border: 1px solid black; padding: 2px; display: inline-block;">km 3 6</div>	

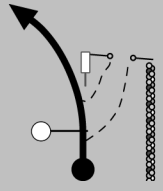


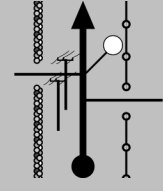


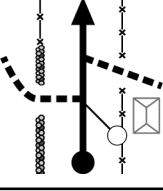


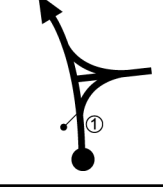

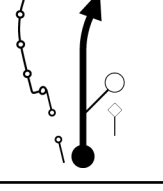



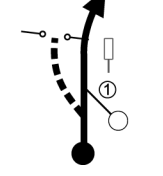




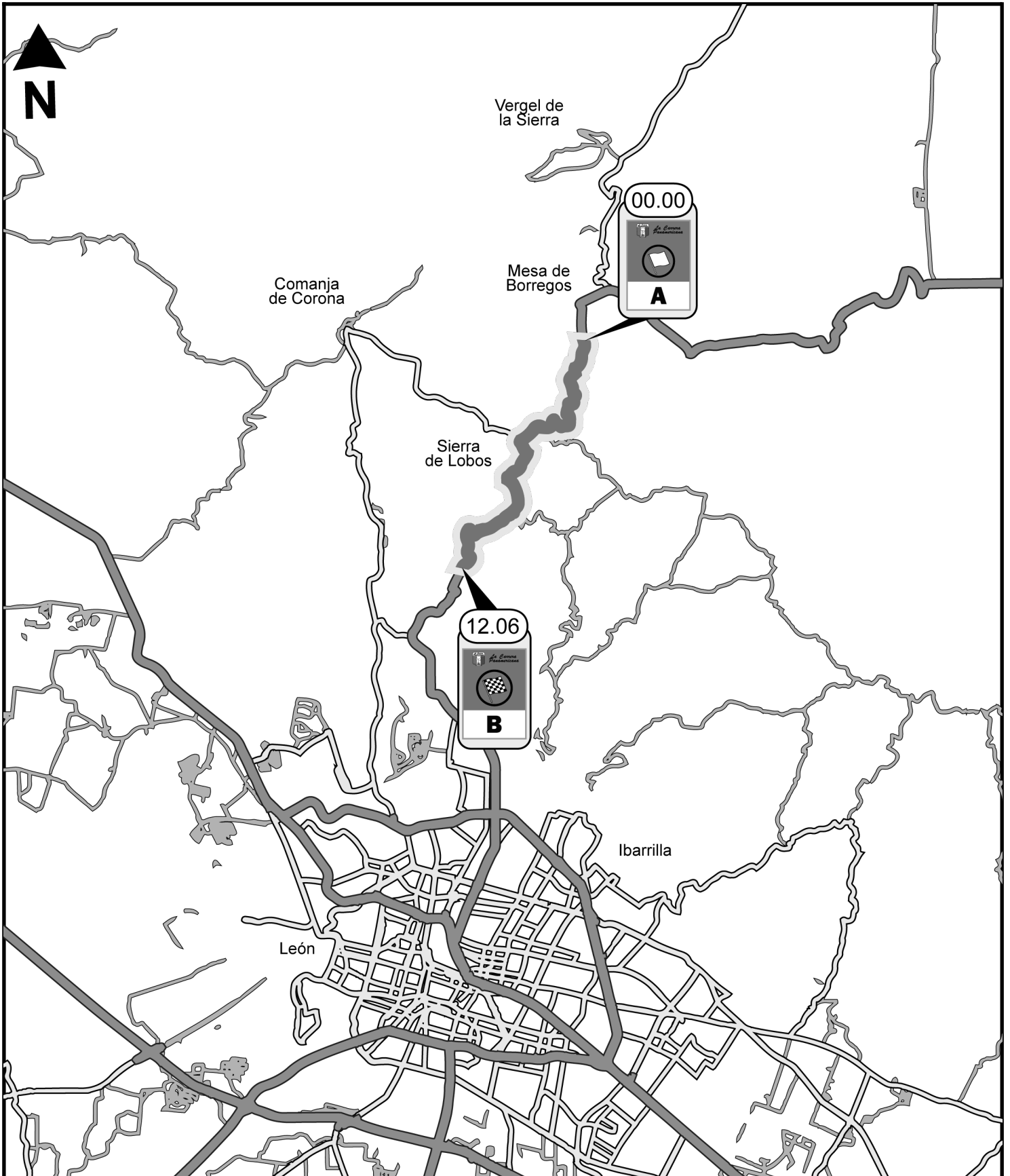


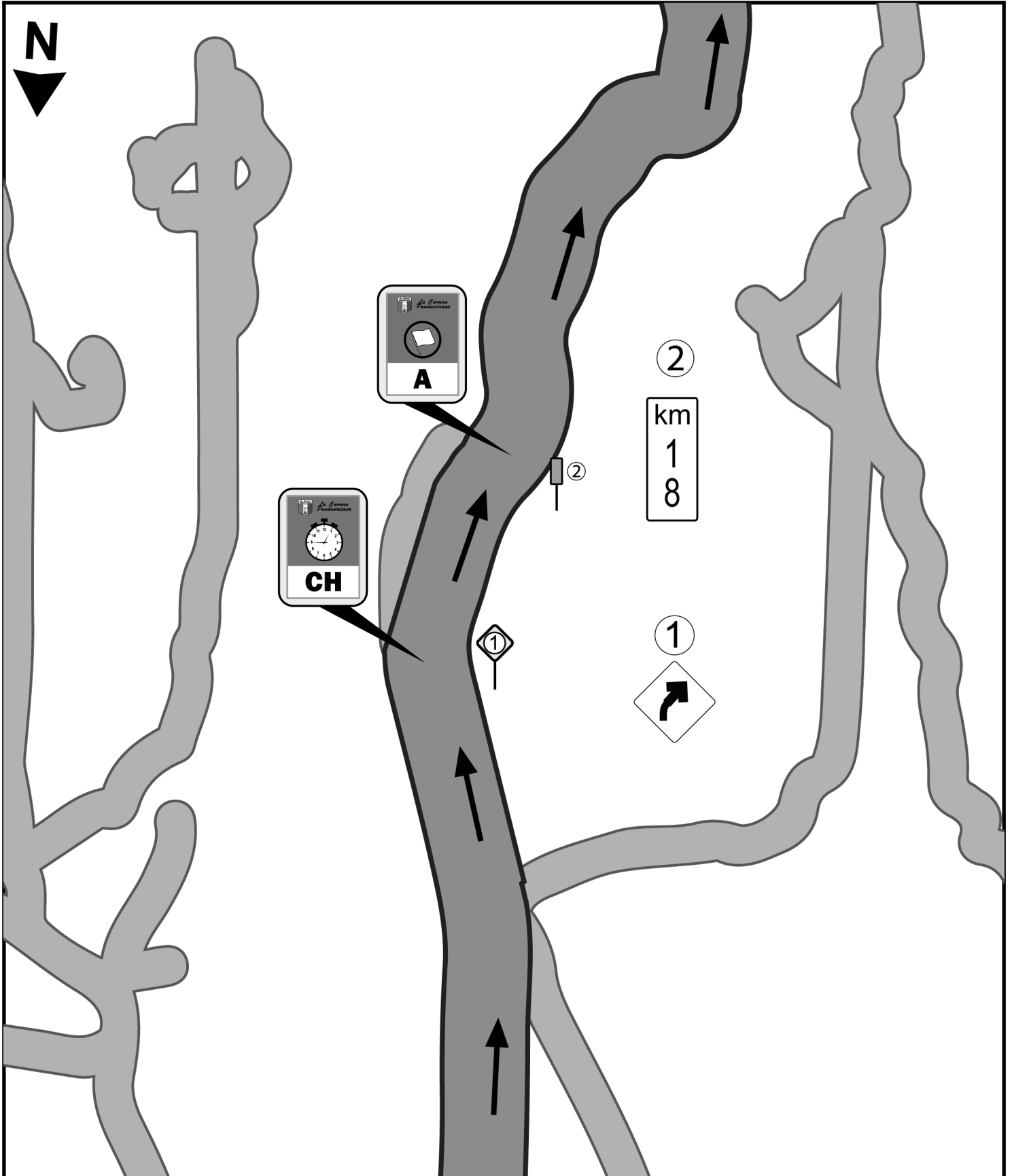


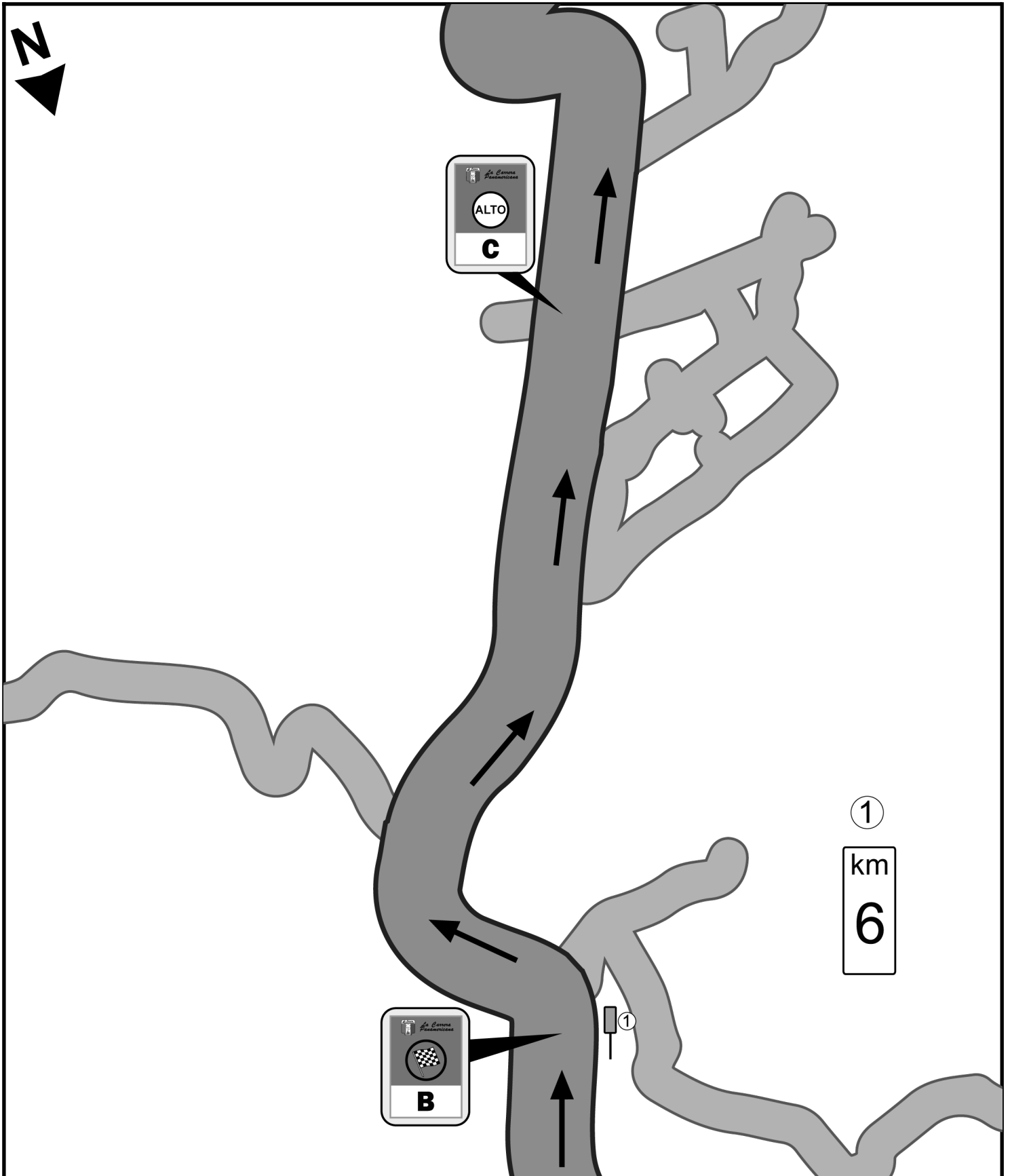


TC SS CH TC	605	SAN JOSÉ DEL TANQUE (ESTE)	DIST.	605	
	606	SIERRA DE LOBOS (NORTE)	17.75 km		
TRAMO CRONOMETRADO / SPECIAL STAGE			PROM. • AVERAGE	TIME	
605	SAN JOSÉ DEL TANQUE I		12.16 km	76.07 km/h	00:14

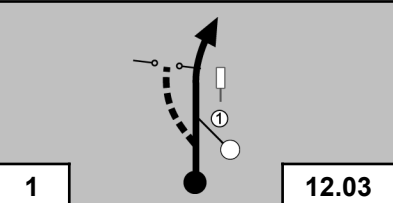


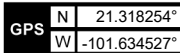
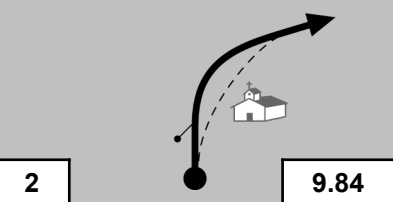
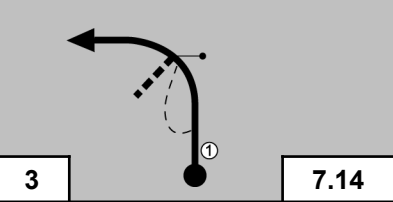

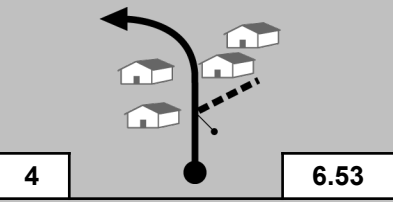
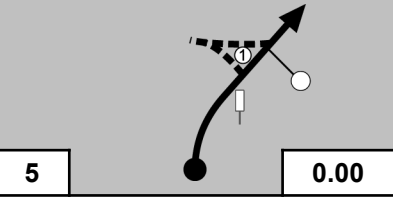


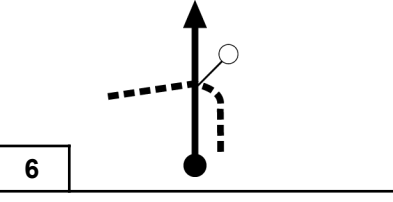

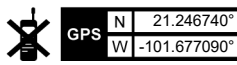
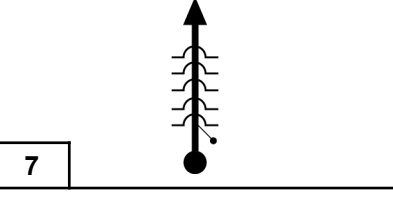
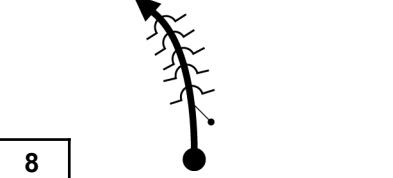
DISTANCIA • DISTANCE		DIRECCIÓN	INFORMACIÓN	DIST. REG.
TOTAL	PARC. • PART.	DIRECTION	INFORMATION	TO GO
0.00	0.00	 1 12.16	 <b>A</b> Al inicio de claro LD, antes de mojonera km 36. <i>At the beginning of clearing on the right, before 36th km marker.</i>  (Cascos y cinturones) (Helmets and seatbelts) GPS N 21.338655° W -101.519214° km 36	17.75
12.16	12.16	 2 0.00	 <b>B</b> En entrada empedrada LI, dos postes muy cercanos. <i>Cobblestone entrance left side, two utility poles close together.</i>  GPS N 21.320936° W -101.602831°	5.59
12.70	0.54	 3	 <b>C</b> Entrada de tierra LI, casa LD. <i>Dirt entrance left side, house on right side.</i>  GPS N 21.323809° W -101.606891°	5.05
15.21	2.51	 4	 ①	2.54
17.75	2.54	 5	 <b>CH</b> Reja azul claro LI, letrero LD. <i>Light blue gate left side, sign on the right.</i>  4G  GPS N 21.320410° W -101.634278°	0.00
18.01	0.26	 6	 <b>A</b> Junto a letrero 60 km/h. <i>Next to 60 km/h sign.</i>  (Cascos y cinturones) (Helmets and seatbelts) GPS N 21.318254° W -101.634527° ① km 18 60 km/h	





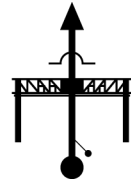
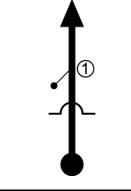

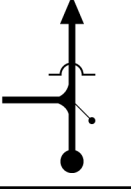
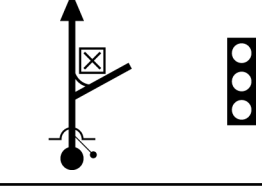

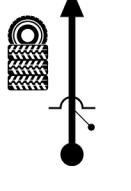
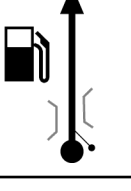

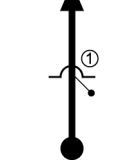





TC SS CHP PC	<b>606</b>	SIERRA DE LOBOS (NORTE)	DIST.	<b>606</b>	
	<b>606a</b>	ENTRADA A SERVICIO EN ZOOLOGICO DE LEÓN	<b>27.33 km</b>		
TRAMO CRONOMETRADO / SPECIAL STAGE			PROM. • AVERAGE	TIME TIEMPO	
<b>606</b>	<b>SIERRA DE LOBOS I</b>		<b>12.03 km</b>	<b>52.90 km/h</b>	<b>00:31</b>

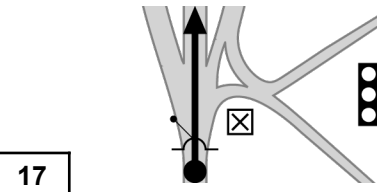
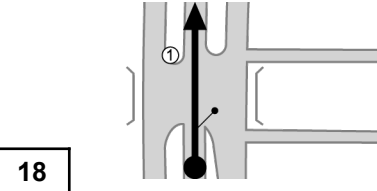

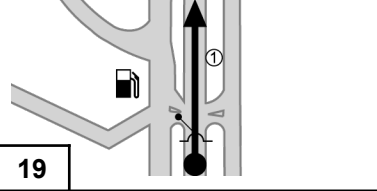


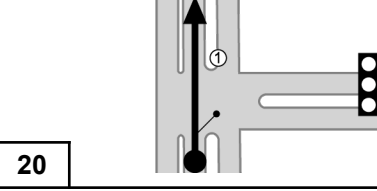

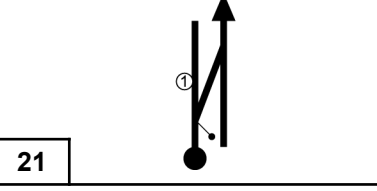

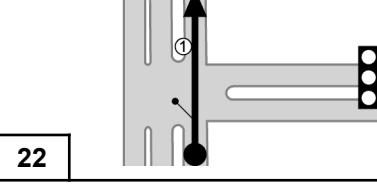

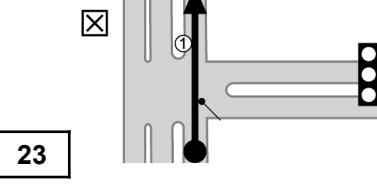

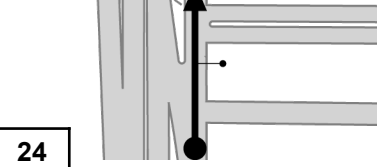
DISTANCIA • DISTANCE		DIRECCIÓN	INFORMACIÓN	DIST. REG.
TOTAL	PARC. • PART.	DIRECTION	INFORMATION	TO GO
0.00	0.00	 1 12.03	 <b>Junto a letrero 60 km/h.</b> <i>Next to 60 km/h sign.</i>  (Cascos y cinturones) <i>(Helmets and seatbelts)</i> 	27.33
2.19	2.19	 2 9.84		25.14
4.89	2.70	 3 7.14		22.44
5.50	0.61	 4 6.53		21.83
12.03	6.53	 5 0.00	 <b>Entrada de tierra LI.</b> <i>Dirt entrance left side.</i> 	15.30
12.85	0.82	 6	 <b>Caminos de tierra ambos lados.</b> <i>Dirt paths on both sides.</i> 	14.48
13.08	0.23	 7	<b>Multiples topes.</b> <i>Multiple speedbumps.</i>	14.25
13.48	0.40	 8	<b>Multiples topes.</b> <i>Multiple speedbumps.</i>	13.85

TC SS CHP PC	<b>606</b>	SIERRA DE LOBOS (NORTE)	DIST.	<b>606</b>
	<b>606a</b>	ENTRADA A SERVICIO EN ZOOLOGICO DE LEÓN	<b>27.33 km</b>	
<b>606</b>	TRAMO CRONOMETRADO / SPECIAL STAGE <b>SIERRA DE LOBOS I</b>		PROM. • AVERAGE <b>52.90 km/h</b>	TIME TIEMPO <b>00:31</b>
		<b>12.03 km</b>		

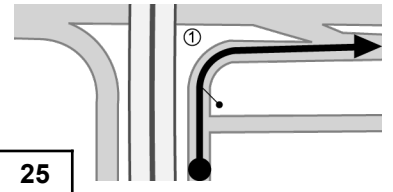

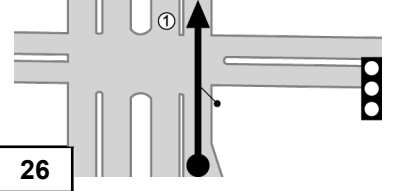

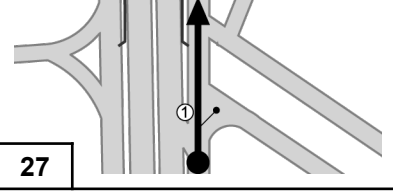

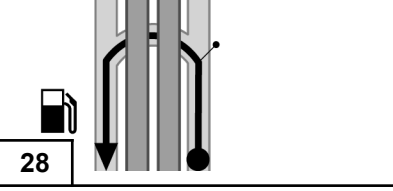

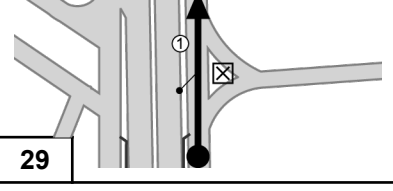

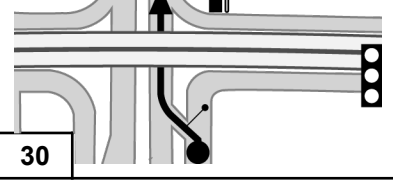

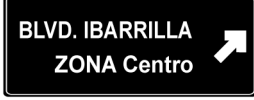
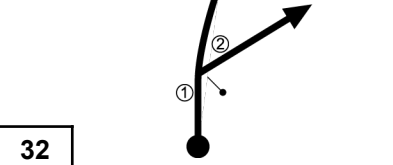


DISTANCIA • DISTANCE		DIRECCIÓN DIRECTION	INFORMACIÓN INFORMATION	DIST. REG. TO GO
TOTAL	PARC. • PART.			
15.87	2.39			11.46
17.97	2.10			9.36
18.25	0.28			9.08
18.69	0.44			8.64
19.31	0.62			8.02
19.59	0.28			7.74
19.68	0.09			7.65
19.89	0.21			7.44



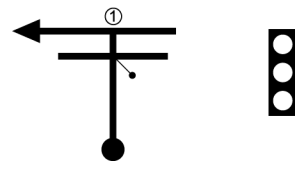

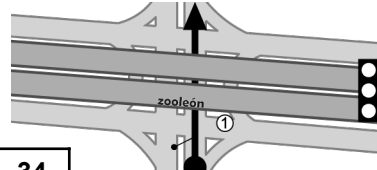

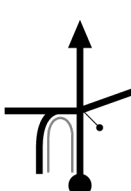
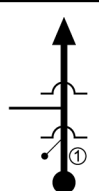

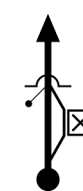


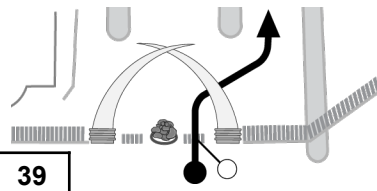

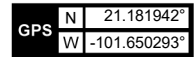
TC SS CHP PC	606	SIERRA DE LOBOS (NORTE)	DIST.	606	
	606a	ENTRADA A SERVICIO EN ZOOLOGICO DE LEÓN	27.33 km		
606		TRAMO CRONOMETRADO / SPECIAL STAGE <b>SIERRA DE LOBOS I</b>	PROM. • AVERAGE 12.03 km	52.90 km/h	TIME TIEMPO 00:31

DISTANCIA • DISTANCE		DIRECCIÓN DIRECTION	INFORMACIÓN INFORMATION	DIST. REG. TO GO
TOTAL	PARC. • PART.			
20.11	0.22		<input checked="" type="checkbox"/> Dulcerias GABY  6 Topes en los proximos 2 km. 6 Speedbumps in the next 2 km.	7.22
20.73	0.62		<sup>①</sup> 	6.60
21.26	0.53		 GAS <sup>①</sup> 	6.07
21.89	0.63		<sup>①</sup> 	5.44
22.12	0.23		<sup>①</sup> 	5.21
22.32	0.20		<sup>①</sup> 	5.01
22.89	0.57		<input checked="" type="checkbox"/> FIRST CASH <sup>①</sup> 	4.44
23.06	0.17			4.27

TC SS CHP PC	606	SIERRA DE LOBOS (NORTE)	DIST.	606	
	606a	ENTRADA A SERVICIO EN ZOOLOGICO DE LEÓN	27.33 km		
TRAMO CRONOMETRADO / SPECIAL STAGE			PROM. • AVERAGE	TIME	
606	SIERRA DE LOBOS I		12.03 km	52.90 km/h	00:31

DISTANCIA • DISTANCE		DIRECCIÓN	INFORMACIÓN	DIST. REG.
TOTAL	PARC. • PART.	DIRECTION	INFORMATION	TO GO
23.26	0.20			4.07
23.54	0.28			3.79
23.70	0.16			3.63
24.07	0.37			3.26
24.43	0.36			2.90
24.87	0.44			2.46
25.28	0.41			2.05
25.51	0.23		 	1.82

TC SS CHP PC	606	SIERRA DE LOBOS (NORTE)	DIST.	606
	606a	ENTRADA A SERVICIO EN ZOOLÓGICO DE LEÓN	27.33 km	
606		TRAMO CRONOMETRADO / SPECIAL STAGE SIERRA DE LOBOS I	PROM. • AVERAGE 12.03 km 52.90 km/h	TIME TIEMPO 00:31

DISTANCIA • DISTANCE		DIRECCIÓN DIRECTION	INFORMACIÓN INFORMATION	DIST. REG. TO GO
TOTAL	PARC. • PART.			
25.75	0.24			1.58
25.89	0.14			1.44
26.03	0.14			1.30
26.55	0.52			0.78
26.91	0.36			0.42
27.26	0.35			0.07
27.33	0.07		 <p>Entrada al estacionamiento del zoológico. Zoo parking entrance.</p> 	0.00

**ENTRADA A SERVICIO EN  
ZOOLOGICO DE LEÓN**

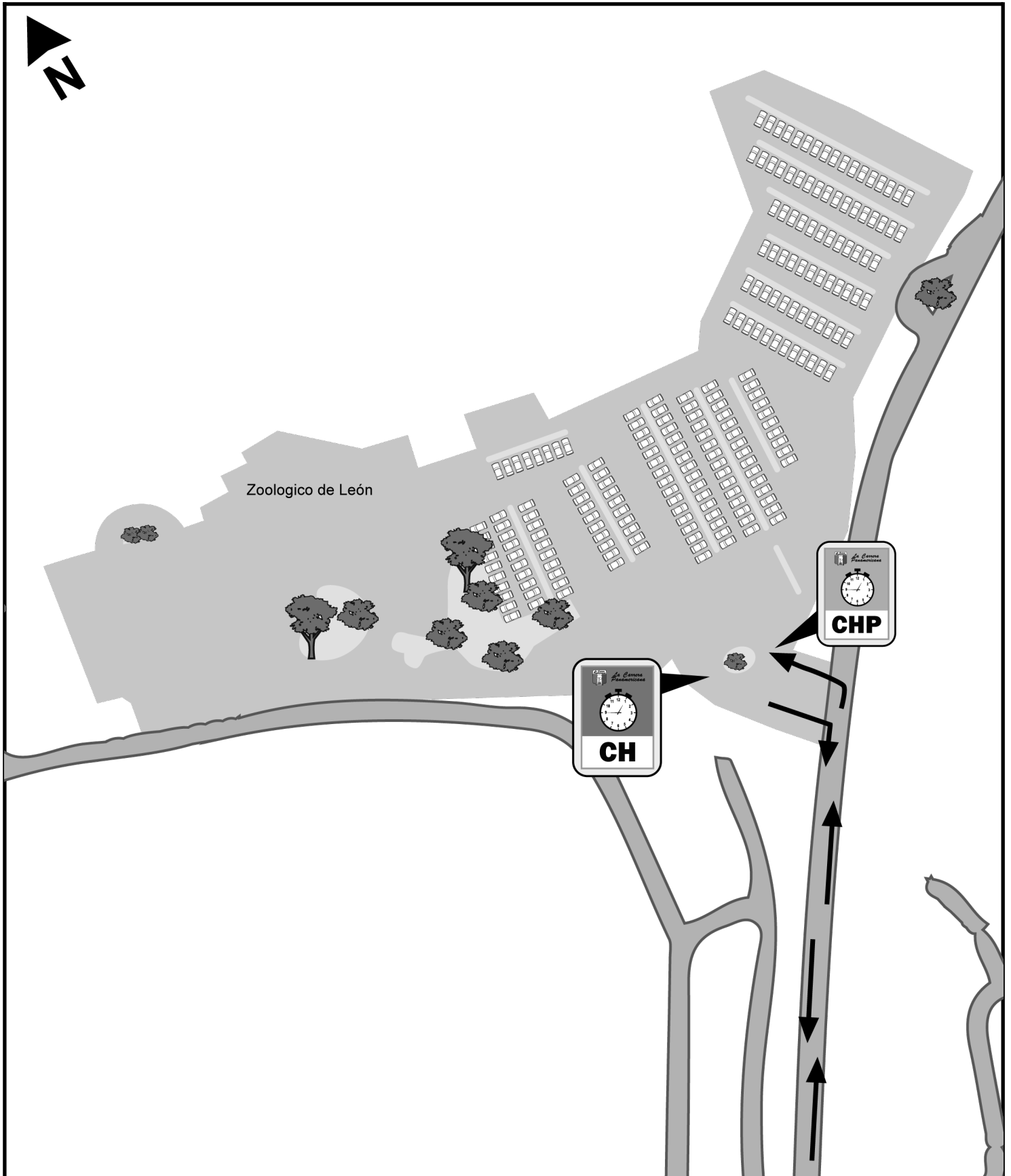
**SERVICIO**

*SERVICE*

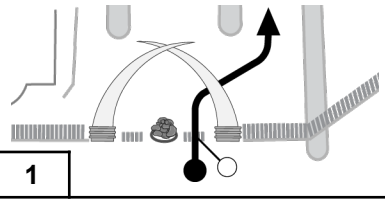

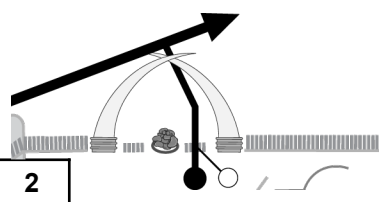

**CHP**

*PC*

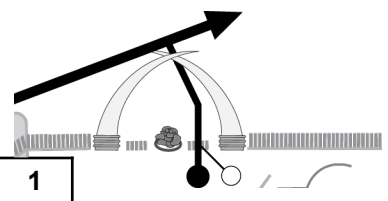

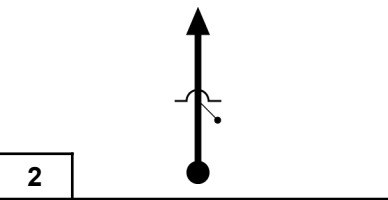
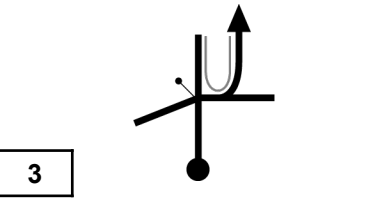
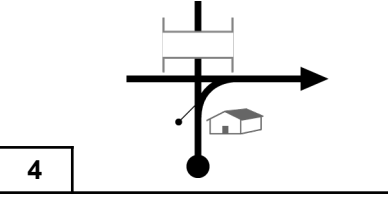

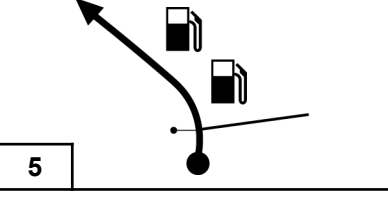

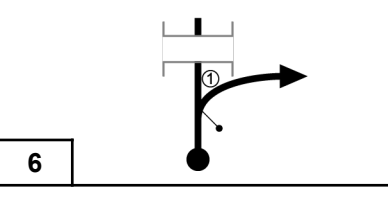

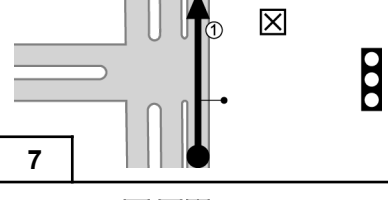
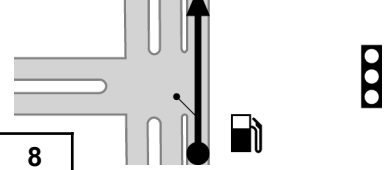

**606a**



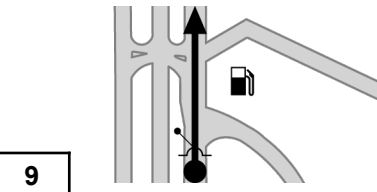
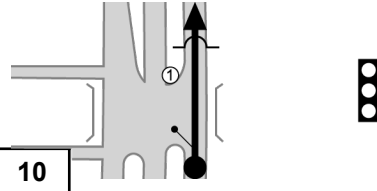
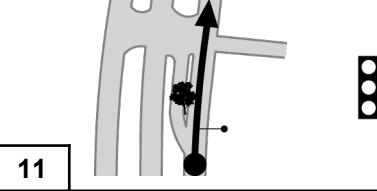
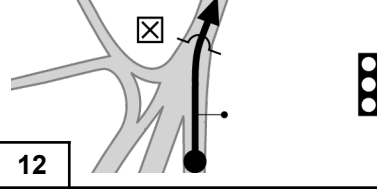
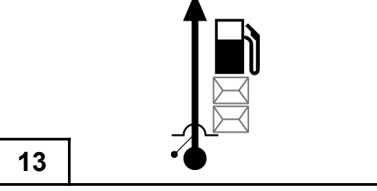

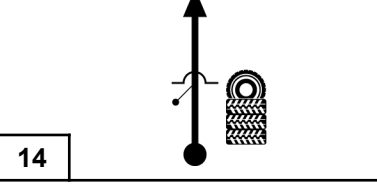
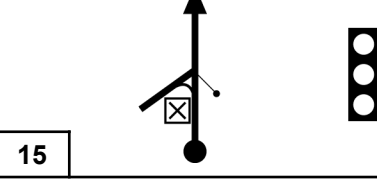
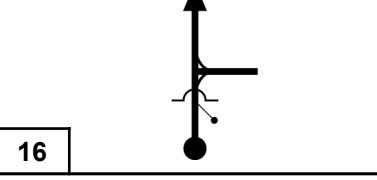
CHP PC CH TC	<b>606a</b>	ENTRADA A SERVICIO EN ZOOLOGICO DE LEÓN	DIST.	<b>606</b>
	<b>606b</b>	SALIDA DE SERVICIO EN ZOOLOGICO DE LEÓN	<b>0.00 km</b>	
TRAMO CRONOMETRADO / SPECIAL STAGE			PROM. • AVERAGE	TIME TIEMPO
			<b>0.00 km/h</b>	<b>01:00</b>

DISTANCIA • DISTANCE		DIRECCIÓN	INFORMACIÓN	DIST. REG.
TOTAL	PARC. • PART.	DIRECTION	INFORMATION	TO GO
0.00	0.00	 1	 Entrada al estacionamiento del zoológico. <i>Zoo parking entrance.</i> GPS N 21.181942° W -101.650293°	0.00
0.00	0.00	 2	 Salida del estacionamiento del zoológico. <i>Zoo parking exit.</i> GPS N 21.181943° W -101.650487°	0.00

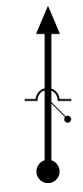
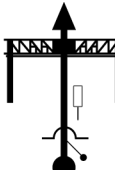





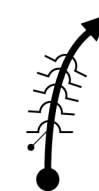
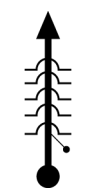
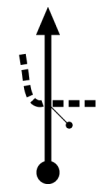


CH TC CH TC	<b>606b</b>	SALIDA DE SERVICIO EN ZOOLOGICO DE LEÓN	DIST.	<b>606</b>
	<b>607</b>	SIERRA DE LOBOS (SUR)	<b>13.20 km</b>	
TRAMO CRONOMETRADO / SPECIAL STAGE			PROM. • AVERAGE	TIME TIEMPO
			<b>28.29 km/h</b>	<b>00:28</b>

DISTANCIA • DISTANCE		DIRECCIÓN	INFORMACIÓN	DIST. REG.
TOTAL	PARC. • PART.	DIRECTION	INFORMATION	TO GO
0.00	0.00		 <p>Salida del estacionamiento del zoológico. Zoo parking exit.</p> <p>GPS N 21.181943° W -101.650487°</p>	13.20
0.42	0.42		<p>3 Topes en próximos 400m. 3 Speedbumps in the next 400m.</p>	12.78
1.28	0.86			11.92
1.37	0.09		 <p>Escuela "Motivare" "Motivare" School</p>	11.83
1.77	0.40		 <p>GAS</p>	11.43
2.09	0.32			11.11
2.45	0.36		<p>☒ elektra</p> <p>①</p> <p><b>BLVD. DIBUJANTES</b>   <b>SAN FELIPE</b> ↑</p>	10.75
3.03	0.58		 <p>GAS</p>	10.17

CH TC CH TC	<b>606b</b>	SALIDA DE SERVICIO EN ZOOLOGICO DE LEÓN	DIST.	<b>606</b>
	<b>607</b>	SIERRA DE LOBOS (SUR)	<b>13.20 km</b>	
TRAMO CRONOMETRADO / SPECIAL STAGE			PROM. • AVERAGE	TIME TIEMPO
			<b>28.29 km/h</b>	<b>00:28</b>

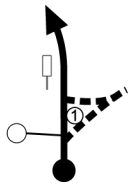



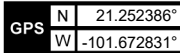
DISTANCIA • DISTANCE		DIRECCIÓN	INFORMACIÓN	DIST. REG.
TOTAL	PARC. • PART.	DIRECCION	INFORMATION	TO GO
4.03	1.00			9.17
4.61	0.58		① <b>SALIDA A SAN FELIPE</b> <b>AV. DE LAS AMAZONAS</b> ↑ CANAL DE SARDANETA	8.59
4.98	0.37			8.22
5.24	0.26		<input checked="" type="checkbox"/> Dulcerias GABY	7.96
5.52	0.28		 GAS	7.68
5.82	0.30			7.38
6.06	0.24		<input checked="" type="checkbox"/> ESTACIÓN DE POLICIA	7.14
6.69	0.63			6.51

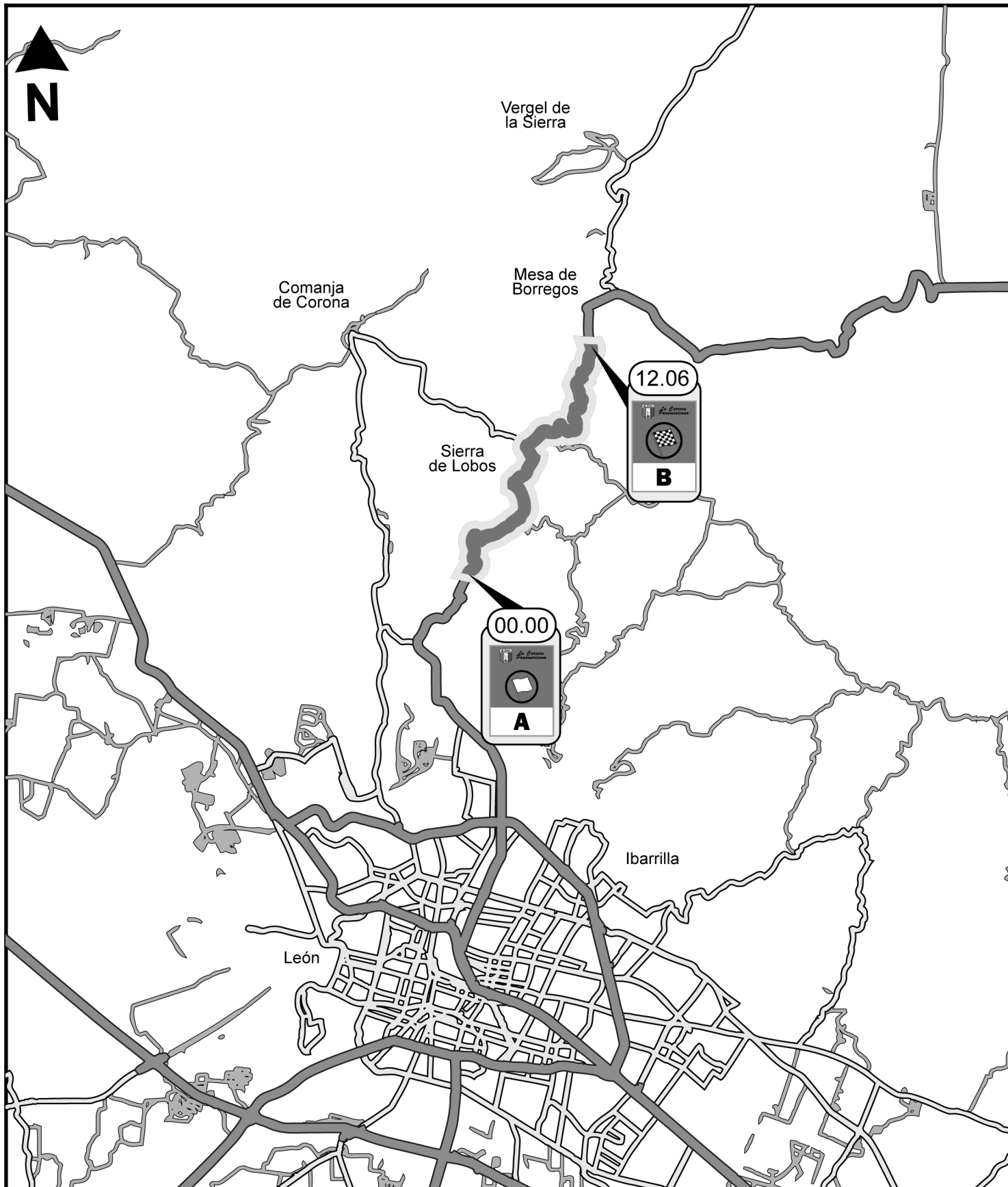
CH TC CH TC	<b>606b</b>	SALIDA DE SERVICIO EN ZOOLOGICO DE LEÓN	DIST.	<b>606</b>
	<b>607</b>	SIERRA DE LOBOS (SUR)	<b>13.20 km</b>	
TRAMO CRONOMETRADO / SPECIAL STAGE			PROM. • AVERAGE	TIME TIEMPO
			<b>28.29 km/h</b>	<b>00:28</b>

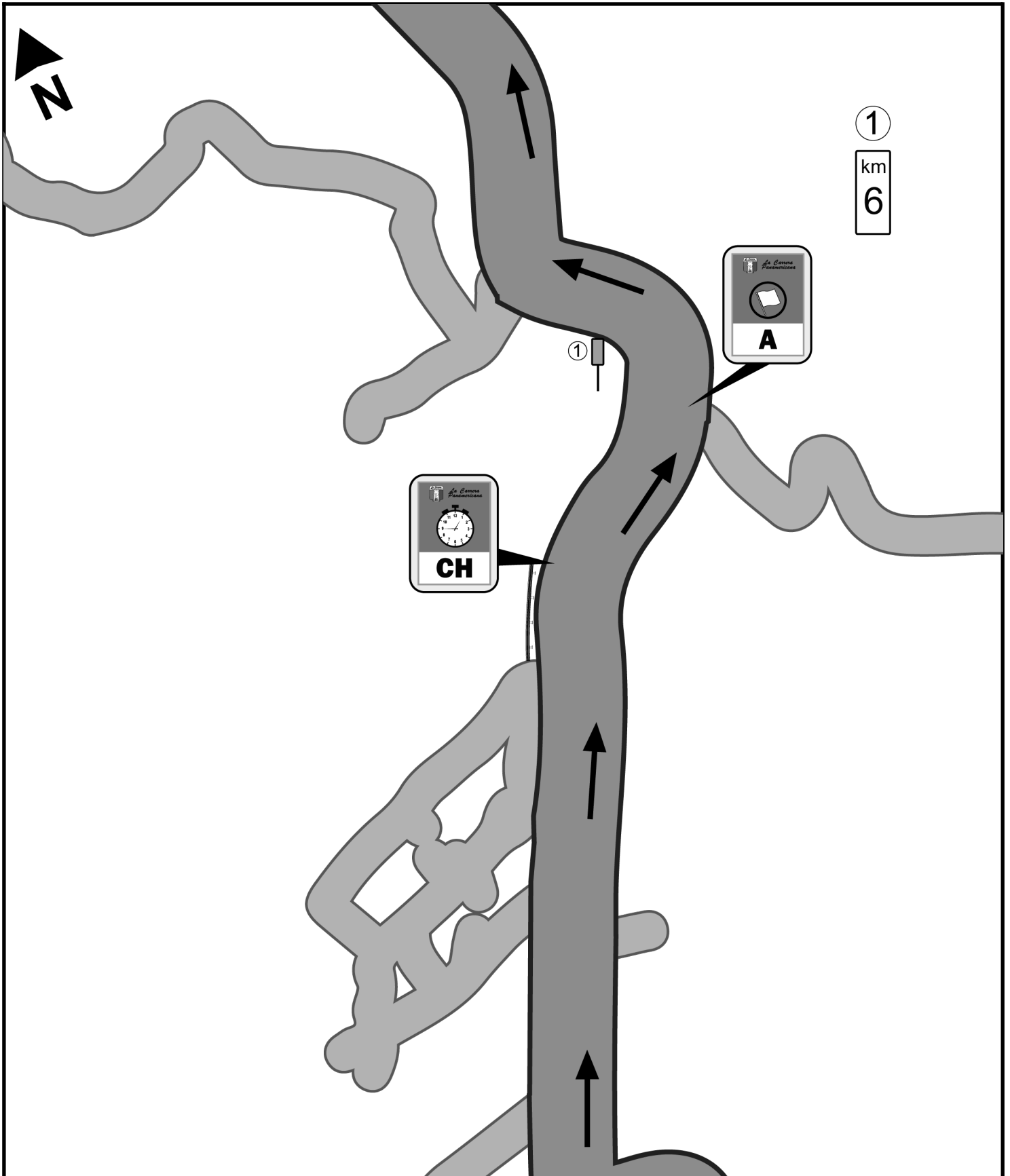
DISTANCIA • DISTANCE		DIRECCIÓN	INFORMACIÓN	DIST. REG.
TOTAL	PARC. • PART.	DIRECTION	INFORMATION	TO GO
7.15	0.46	 17		6.05
7.40	0.25	 18		5.80
9.14	1.74	 19	 <b>Piso malo</b> <i>Rough road.</i>	4.06
9.50	0.36	 20		3.70
11.80	2.30	 21	<b>Multiples topes.</b> <i>Multiple speedbumps.</i>	1.40
12.21	0.41	 22	<b>Multiples topes.</b> <i>Multiple speedbumps.</i>	0.99
12.53	0.32	 23		0.67
13.20	0.67	 24	 <b>CH</b> <b>Termina defensa/riel LI.</b> <i>End of armco barrier left side.</i>	0.00

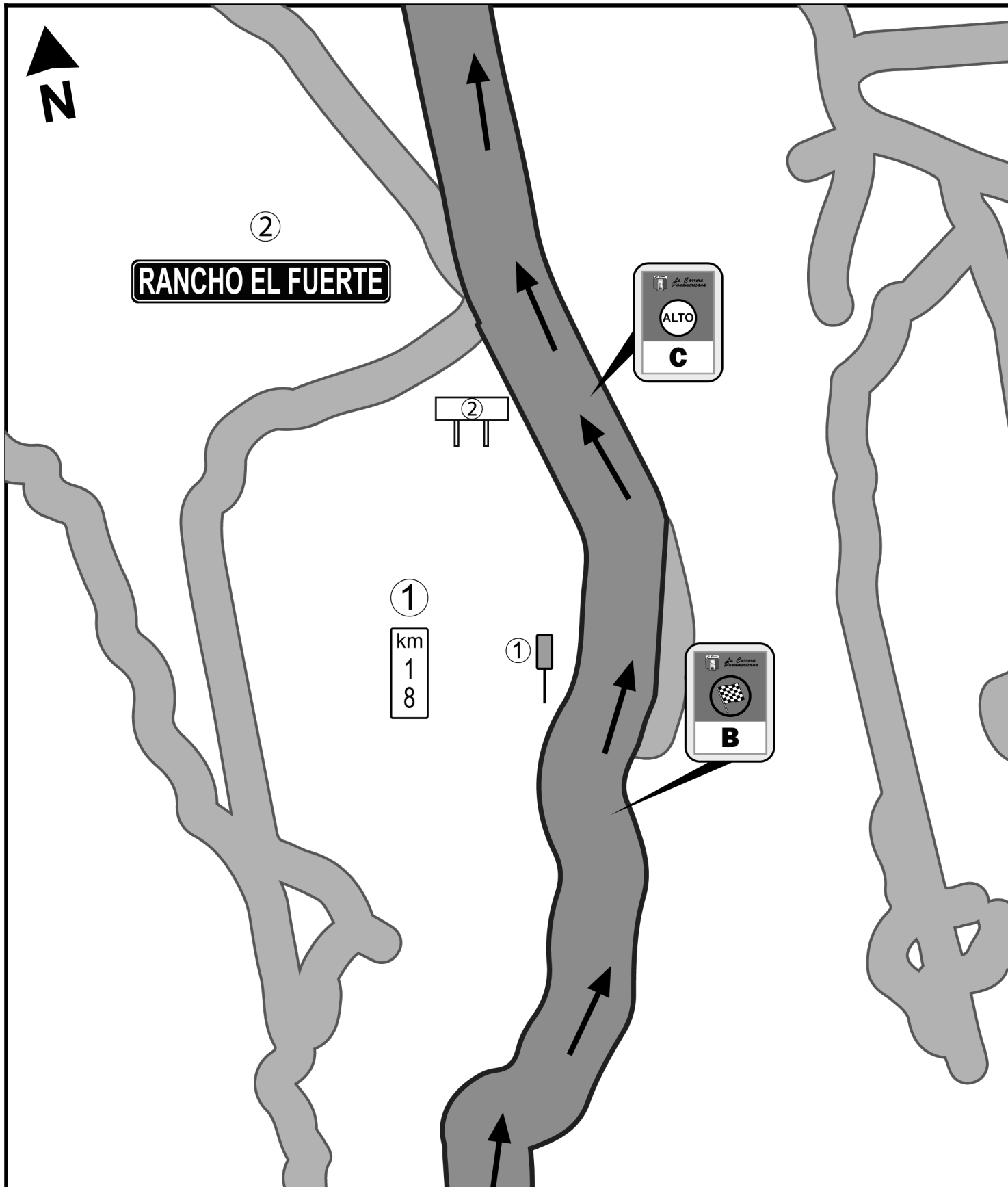


CH TC CH TC	<b>606b</b>	SALIDA DE SERVICIO EN ZOOLOGICO DE LEÓN	<b>DIST.</b>	<b>606</b>
	<b>607</b>	SIERRA DE LOBOS (SUR)	<b>13.20 km</b>	
<b>TRAMO CRONOMETRADO / SPECIAL STAGE</b>			<b>PROM. • AVERAGE</b>	<b>TIME TIEMPO</b>
			<b>28.29 km/h</b>	<b>00:28</b>

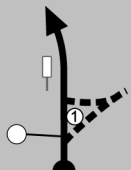






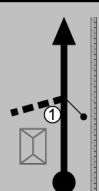




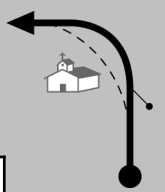
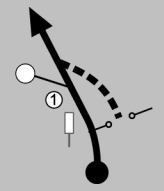


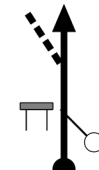


DISTANCIA • DISTANCE		DIRECCIÓN	INFORMACIÓN	DIST. REG.
TOTAL	PARC. • PART.	DIRECTION	INFORMATION	TO GO
<b>13.36</b>	<b>0.16</b>		 <b>Entrada de tierra LD.</b> <i>Dirt entrance right side.</i>  (Cascos y cinturones) <i>(Helmets and seatbelts)</i>	 
	<b>25</b>			





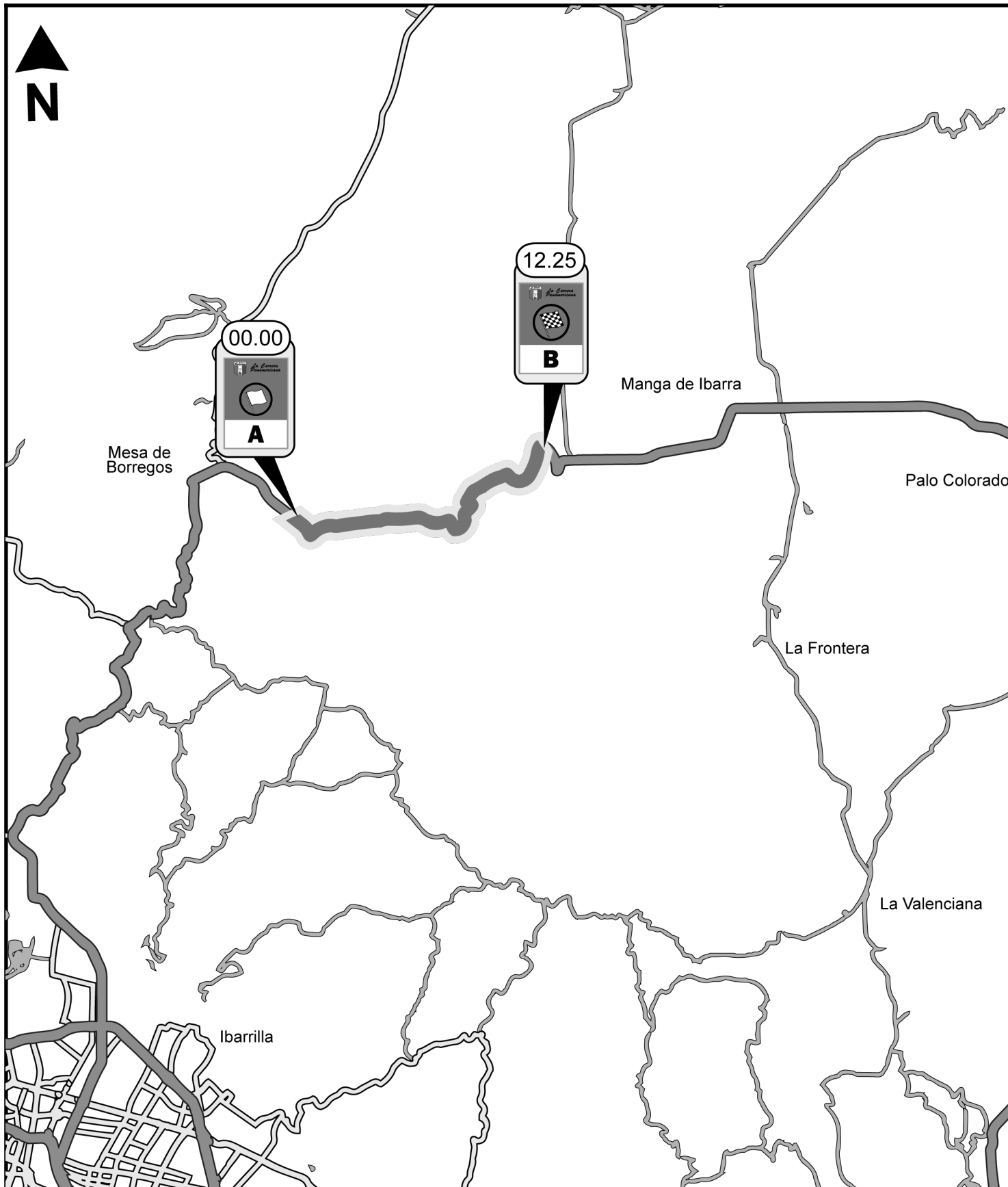


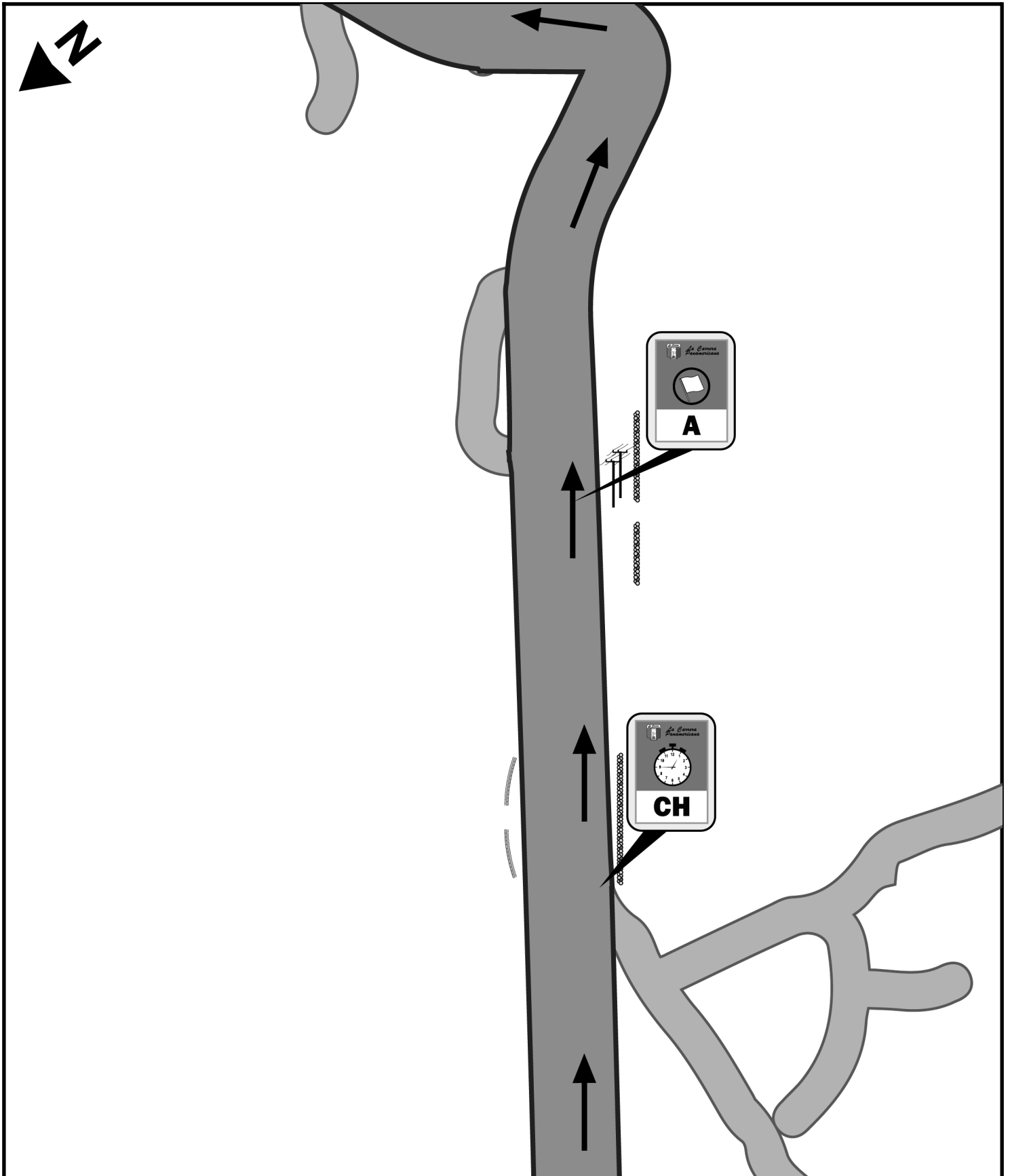
TC SS CH TC	607	SIERRA DE LOBOS (SUR)	DIST.	607	
	608	SAN JOSÉ DEL TANQUE (OESTE)	17.72 km		
TRAMO CRONOMETRADO / SPECIAL STAGE			PROM. • AVERAGE	TIME	
607	SIERRA DE LOBOS II		12.03 km	62.54 km/h	00:17

DISTANCIA • DISTANCE		DIRECCIÓN	INFORMACIÓN	DIST. REG.
TOTAL	PARC. • PART.	DIRECTION	INFORMATION	TO GO
0.00	0.00	 1 12.03	 <b>A</b> Entrada de tierra LD. <i>Dirt entrance right side.</i>  (Cascos y cinturones) <i>(Helmets and seatbelts)</i> HACIENDA LA MESA DE LA VIRGEN km 6 GPS N 21.252386° W -101.672831°	17.72
3.08	3.08	 2 8.95		14.64
5.17	2.09	 3 6.86	 Piso malo. <i>Rough road.</i>	12.55
6.51	1.34	 4 5.52	  	11.21
7.12	0.61	 5 4.91		10.60
9.76	2.64	 6 2.27		7.96
12.03	2.27	 7 0.00	 <b>B</b> Junto a letrero 60 km/h (invertido). <i>Next to 60 km/h sign (facing other way).</i> 60 km/h 4G  GPS N 21.318254° W -101.634527°	5.69
12.47	0.44	 8	 <b>C</b> Letrero LI. <i>Sign on left side.</i>  GPS N 21.322110° W -101.634780°	5.25

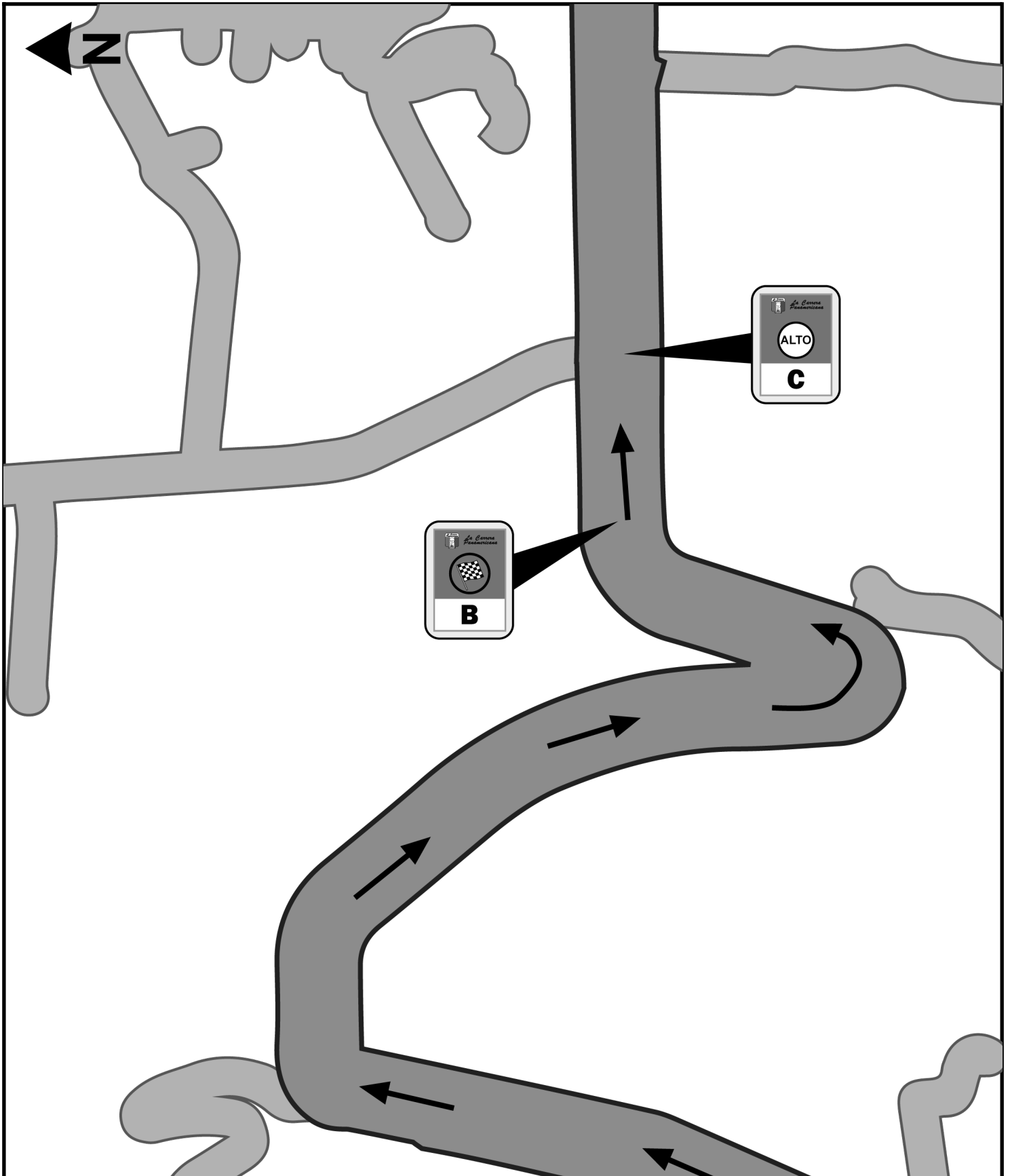
TC SS CH TC	607	SIERRA DE LOBOS (SUR)	DIST.	607	
	608	SAN JOSÉ DEL TANQUE (OESTE)	17.72 km		
TRAMO CRONOMETRADO / SPECIAL STAGE			PROM. • AVERAGE	TIME TIEMPO	
607	SIERRA DE LOBOS II		12.03 km	62.54 km/h	00:17

DISTANCIA • DISTANCE		DIRECCIÓN DIRECTION	INFORMACIÓN INFORMATION	DIST. REG. TO GO
TOTAL	PARC. • PART.			
14.83	2.36			2.89
	9			
17.72	2.89		<p>Entrada empedrada con muro de ladrillo LI. <i>Cobbled entrance with brick wall, left side.</i></p>	0.00
	10			
17.87	0.15		<p>Entrada empedrada LD, dos postes muy cercanos. <i>Cobblestone entrance right side, two utility poles close together.</i></p>	
	11			

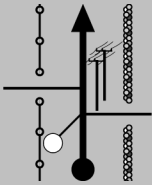


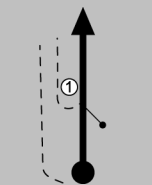
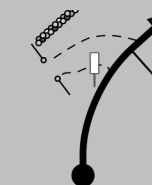

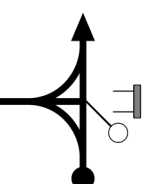


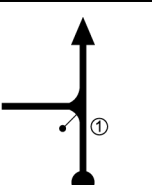



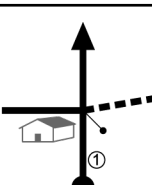

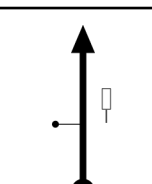









TC SS CH TC	608	SAN JOSÉ DEL TANQUE (OESTE)	DIST.	608	
	609	LOS REYES (OESTE)	24.91 km		
TRAMO CRONOMETRADO / SPECIAL STAGE			PROM. • AVERAGE	TIME TIEMPO	
608	SAN JOSÉ DEL TANQUE II		12.15 km	67.94 km/h	00:22

DISTANCIA • DISTANCE		DIRECCIÓN	INFORMACIÓN	DIST. REG.
TOTAL	PARC. • PART.	DIRECTION	INFORMATION	TO GO
0.00	0.00	 1 12.15	 <b>A</b> Entrada empedrada LD, dos postes muy cercanos. <i>Cobblestone entrance right side, two utility poles close together.</i>  (Cascos y cinturones) (Helmets and seatbelts) GPS N 21.320937° W -101.602833°	24.91
10.39	10.39	 2 1.76	① <i>Las Margaritas</i>	14.52
12.15	1.76	 3 0.00	 <b>B</b> Al final de claro LI, después de mojonera km 36. <span style="border: 1px solid black; padding: 2px;">km 3 6</span> <i>At the end of clearing on the left, after 36th km marker.</i> GPS N 21.341096° W -101.527501°	12.76
12.38	0.23	 4	 <b>C</b> En entronque, frente a letrero LD. <i>At junction, by signs on right side.</i>  GPS N 21.342168° W -101.524501°	12.53
13.03	0.65	 5	① 	11.88
18.22	5.19	 6	 Curva con varias cruces. <i>Curve with several crosses.</i>	6.69
19.95	1.73	 7	① 	4.96
23.21	3.26	 8		1.70

TC SS CH TC	608	SAN JOSÉ DEL TANQUE (OESTE)	DIST.		608
	609	LOS REYES (OESTE)	24.91 km		
TRAMO CRONOMETRADO / SPECIAL STAGE			PROM. • AVERAGE	TIME TIEMPO	00:22
608	SAN JOSÉ DEL TANQUE II		12.15 km	67.94 km/h	

DISTANCIA • DISTANCE		DIRECCIÓN DIRECTION	INFORMACIÓN INFORMATION	DIST. REG. TO GO
TOTAL	PARC. • PART.			
24.91	1.70		<p>Camino de tierra LI. Dirt path on left side.</p>	0.00
	9			
25.16	0.25		<p>Camino ancho de tierra LD, después de "Hotel Restaurant Bremen" LI. Wide dirt road right side, after "Hotel Restaurant Bremen" on left side.</p>	
	10			

# LOS REYES II

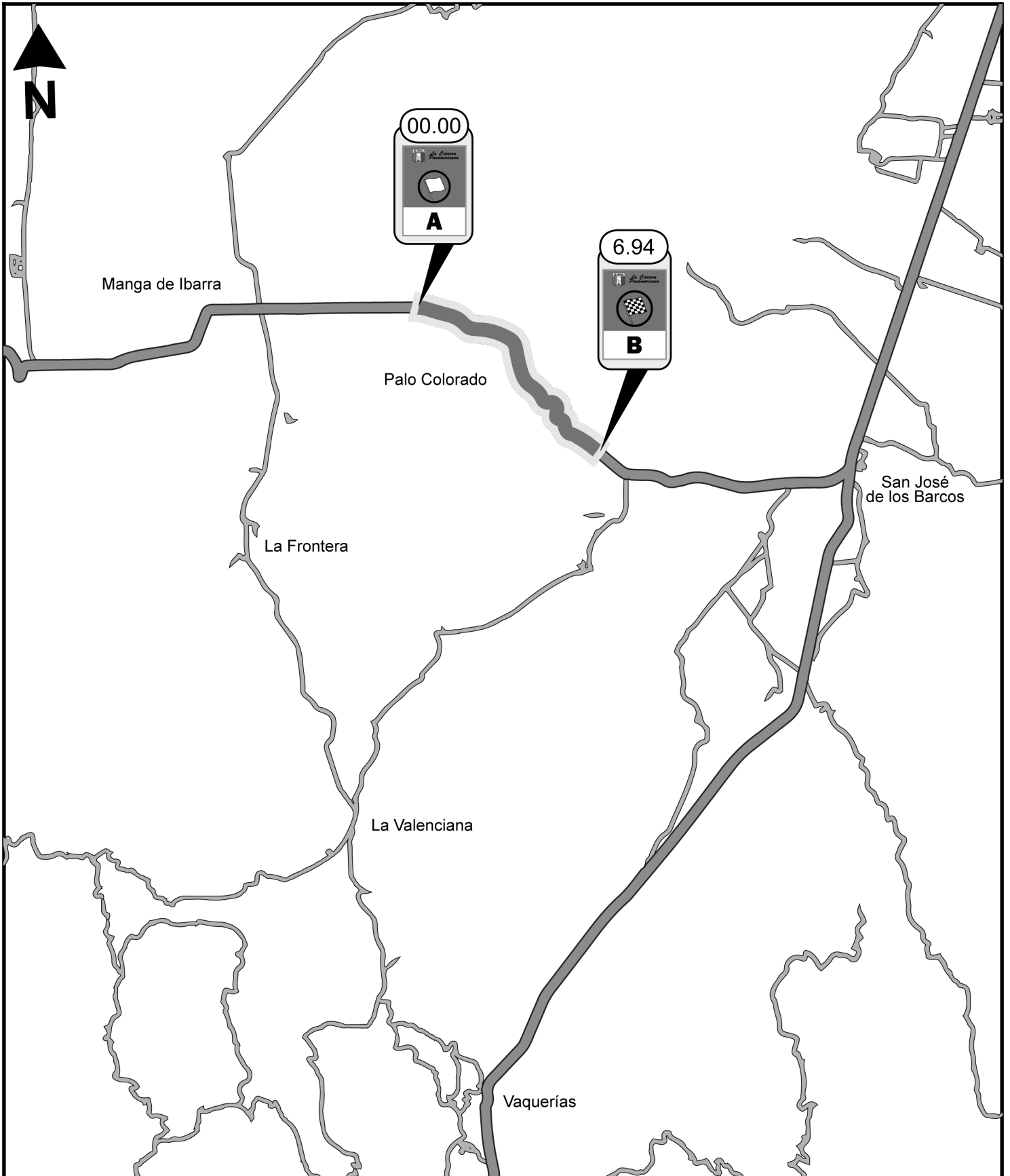
TRAMO CRONOMETRADO

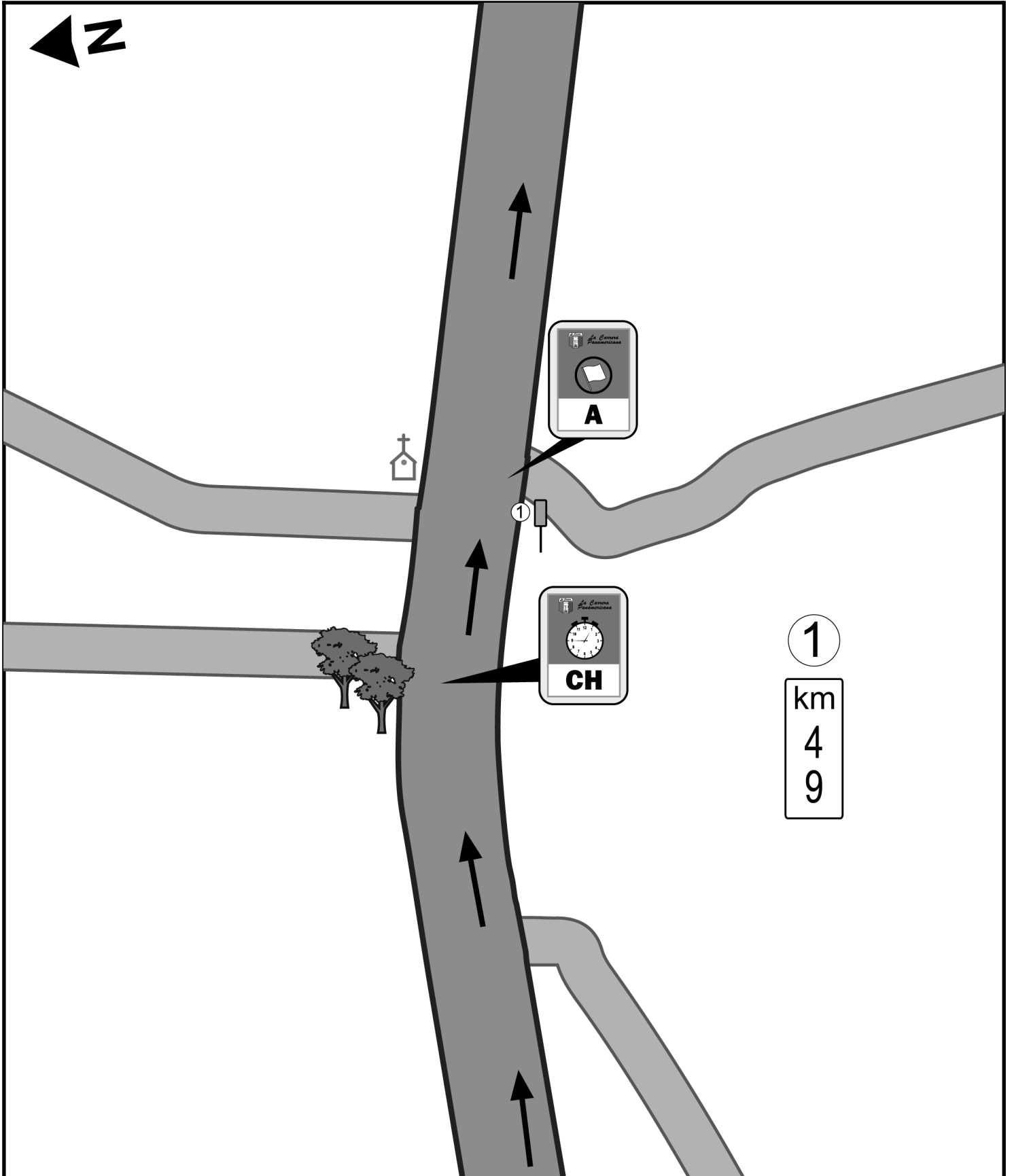
TC

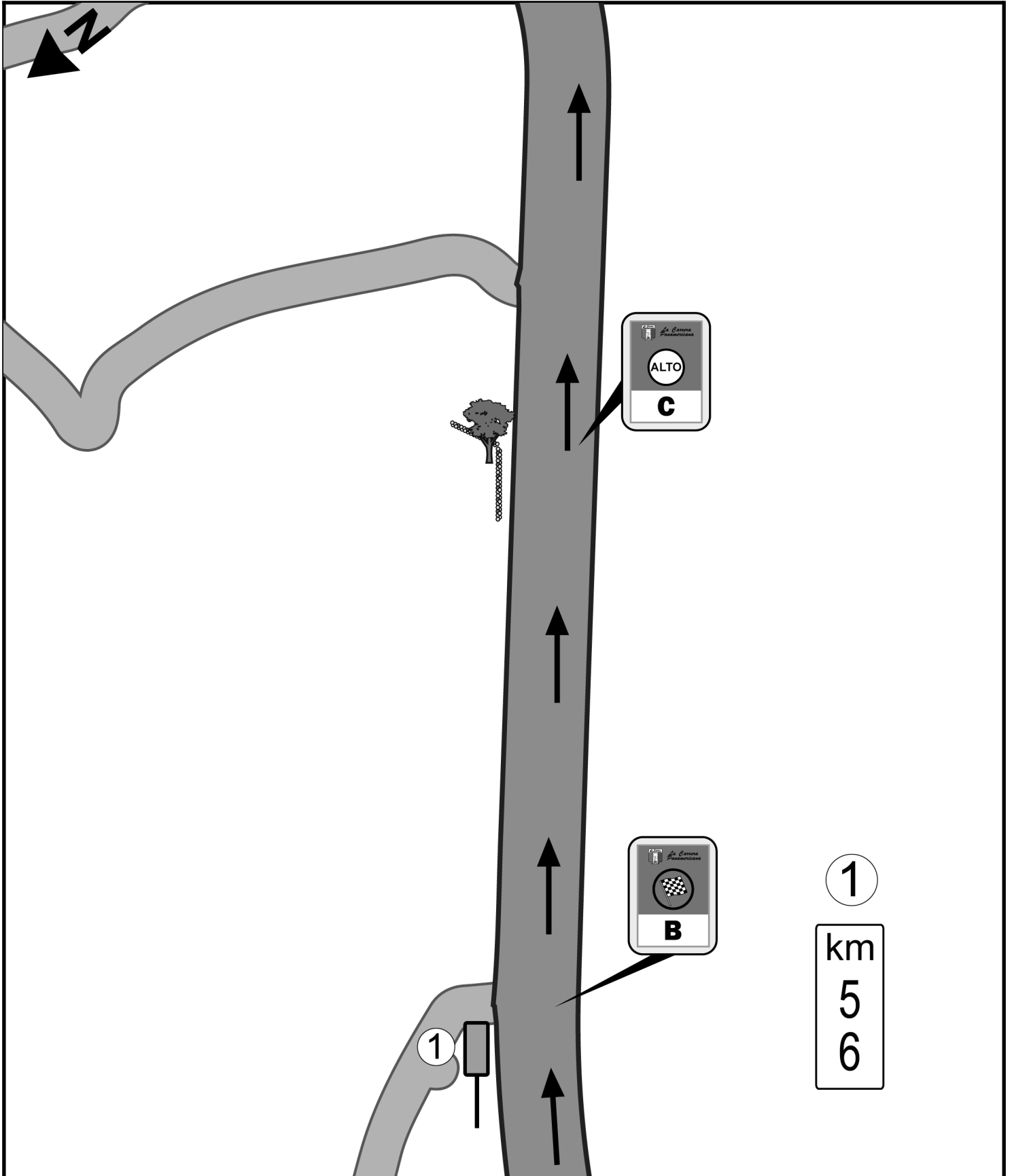
609

SPECIAL STAGE

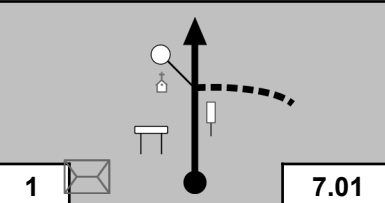

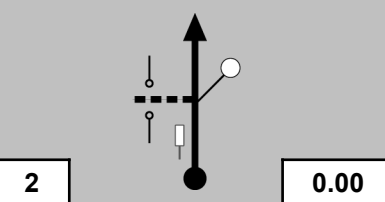

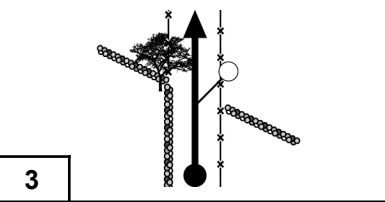

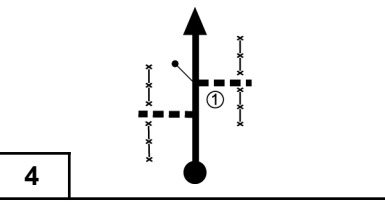
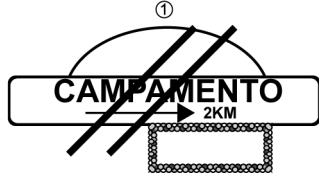
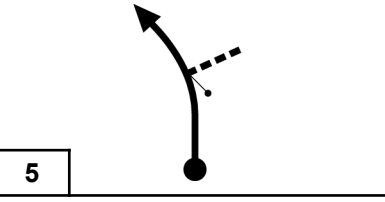
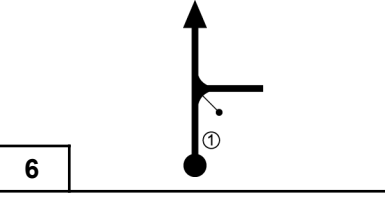

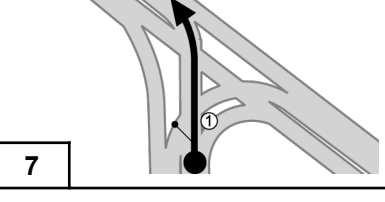
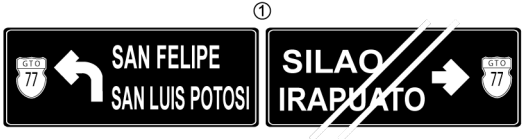
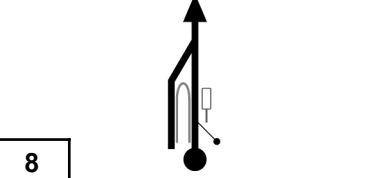

SS





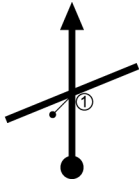

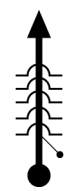


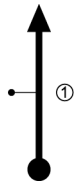

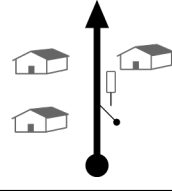



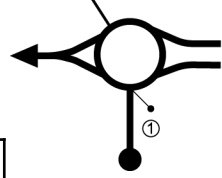





TC SS CHP PC	<b>609</b>	LOS REYES (OESTE)	DIST.	<b>609</b>	
	<b>609a</b>	ARCO DE META PLAZA EXEDRA, AGS.	<b>182.07 km</b>		
TRAMO CRONOMETRADO / SPECIAL STAGE			PROM. • AVERAGE	TIME TIEMPO	
<b>609</b>	<b>LOS REYES II</b>		<b>7.01 km</b>	<b>80.92 km/h</b>	<b>02:15</b>

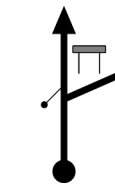

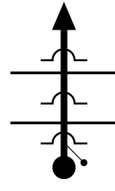

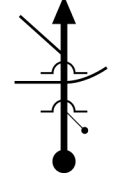
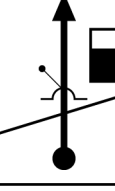

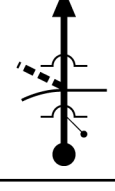







DISTANCIA • DISTANCE		DIRECCIÓN DIRECTION	INFORMACIÓN INFORMATION	DIST. REG. TO GO
TOTAL	PARC. • PART.			
0.00	0.00		 <p><b>Camino ancho de tierra LD, después de "Hotel Restaurant Bremen" LI.</b> Wide dirt road right side, after "Hotel Restaurant Bremen" on left side. (Cascos y cinturones) (Helmets and seatbelts)</p> <p>km 4 9</p> <p>GPS N 21.353589° W -101.401489°</p>	182.07
7.01	7.01		 <p><b>Entrada de tierra LI después de mojonera km56.</b> Dirt entrance after 56th km marker.</p> <p>km 5 6</p> <p>GPS N 21.317165° W -101.355456°</p>	175.06
7.82	0.81		 <p><b>Al final de barda de piedra, frente a árbol grande LI.</b> At the end of stone fence, next to big tree on the left.</p> <p>GPS N 21.312564° W -101.349596°</p>	174.25
8.03	0.21		 <p>km 5 7</p>	174.04
8.46	0.43			173.61
13.48	5.02			168.59
15.32	1.84			166.75
15.70	0.38		 <p>km 5 4</p>	166.37

TC SS CHP PC	609	LOS REYES (OESTE)	DIST.	609	
	609a	ARCO DE META PLAZA EXEDRA, AGS.	182.07 km		
TRAMO CRONOMETRADO / SPECIAL STAGE			PROM. • AVERAGE	TIME TIEMPO	
609	LOS REYES II		7.01 km	80.92 km/h	02:15






















DISTANCIA • DISTANCE		DIRECCIÓN DIRECTION	INFORMACIÓN INFORMATION	DIST. REG. TO GO
TOTAL	PARC. • PART.			
24.96	9.26	 9		157.11
25.29	0.33	 10		156.78
28.90	3.61	 11	Multiples topes. Multiple speedbumps.	153.17
29.87	0.97	 12	 Multiples topes antes de entronque peligroso. Multiple speedbumps before a dangerous junction.	152.20
30.36	0.49	 13		151.71
33.73	3.37	 14	Entrando a zona urbana de San Felipe. Entering the urban area of San Felipe.	 148.34
34.41	0.68	 15	 GAS	147.66
34.59	0.18	 16	 !!!	147.48



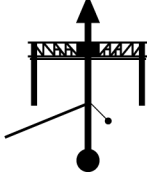
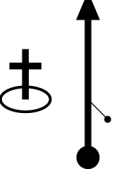
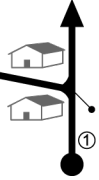
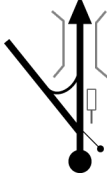








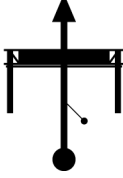

TC SS CHP PC	609	LOS REYES (OESTE)	DIST.	609	
	609a	ARCO DE META PLAZA EXEDRA, AGS.	182.07 km		
TRAMO CRONOMETRADO / SPECIAL STAGE			PROM. • AVERAGE	TIME TIEMPO	
609	LOS REYES II		7.01 km	80.92 km/h	02:15

DISTANCIA • DISTANCE		DIRECCIÓN DIRECTION	INFORMACIÓN INFORMATION	DIST. REG. TO GO	
TOTAL	PARC. • PART.				
34.73	0.14			147.34	
34.81	0.08			147.26	
35.02	0.21			147.05	
35.16	0.14			146.91	
35.32	0.16			146.75	
35.57	0.25			146.50	
37.30	1.73		 Escuelas preparatorias. High schools.  Cervecería Modelo		144.77
45.60	8.30		 Escuela Primaria Elementary School		136.47

TC SS CHP PC	<b>609</b>	LOS REYES (OESTE)	DIST.	<b>609</b>	
	<b>609a</b>	ARCO DE META PLAZA EXEDRA, AGS.	<b>182.07 km</b>		
TRAMO CRONOMETRADO / SPECIAL STAGE			PROM. • AVERAGE	TIME TIEMPO	
<b>609</b>	<b>LOS REYES II</b>		<b>7.01 km</b>	<b>80.92 km/h</b>	<b>02:15</b>

DISTANCIA • DISTANCE		DIRECCIÓN DIRECTION	INFORMACIÓN INFORMATION	DIST. REG. TO GO
TOTAL	PARC. • PART.			
46.02	0.42	 ↑ 25	 Escuela Primaria Elementary School	136.05
54.92	8.90	 ↑ 26	 <sup>①</sup> SANTA BARBARA 4  Piso malo próximos 6 km. Rough road next 6 km.	127.15
58.39	3.47	 ↑ 27	 <sup>①</sup> LAS TROJES 3	123.68
61.52	3.13	 ↑ 28	 <sup>①</sup> SAN PEDRO DE ALMOLOYAN	120.55
63.78	2.26	 ↑ 29	 Centro de Salud Clinic  <sup>①</sup> LA HACIENDITA	118.29
66.43	2.65	 ↑ 30	 Piso malo en los próximos 13 km. Rough road for the next 13 km.	115.64
68.33	1.90	 ↑ 31	 <sup>①</sup> EL COPORO  SENDA DEL ARRIERO	113.74
70.22	1.89	  ↑ 32	 Escuela secundaria Middle school  <sup>①</sup> OJUELOS 51 ← OCAMPO	111.85

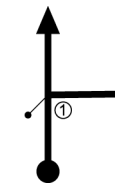



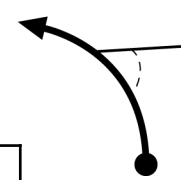





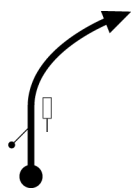


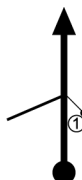

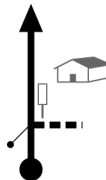


TC SS CHP PC	609	LOS REYES (OESTE)	DIST.	609	
	609a	ARCO DE META PLAZA EXEDRA, AGS.	182.07 km		
TRAMO CRONOMETRADO / SPECIAL STAGE			PROM. • AVERAGE	TIME	
609	LOS REYES II		7.01 km	80.92 km/h	02:15

DISTANCIA • DISTANCE		DIRECCIÓN DIRECTION	INFORMACIÓN INFORMATION	DIST. REG. TO GO
TOTAL	PARC. • PART.			
71.84	1.62	 33		110.23
72.15	0.31	 34		109.92
77.19	5.04	 35	① INSPECCION DE GANADO A 150m	104.88
81.36	4.17	 36		100.71
82.04	0.68	 37	①  	100.03
82.49	0.45	 38	① 	99.58
84.15	1.66	 39	 Piso malo. Rough road.	97.92
85.51	1.36	 40		96.56

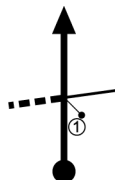

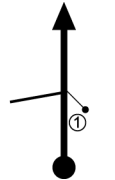




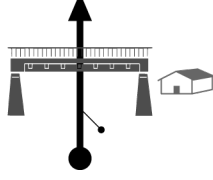

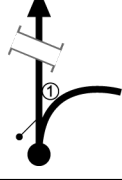




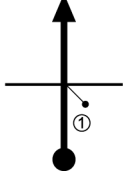



TC SS CHP PC	609	LOS REYES (OESTE)	DIST.	609	
	609a	ARCO DE META PLAZA EXEDRA, AGS.	182.07 km		
TRAMO CRONOMETRADO / SPECIAL STAGE			PROM. • AVERAGE	TIME TIEMPO	
609	LOS REYES II		7.01 km	80.92 km/h	02:15

DISTANCIA • DISTANCE		DIRECCIÓN DIRECTION	INFORMACIÓN INFORMATION	DIST. REG. TO GO
TOTAL	PARC. • PART.			
96.06	10.55	 41	<input checked="" type="checkbox"/> RASTRO MUNICIPAL 	86.01
96.45	0.39	 42		85.62
96.62	0.17	 43		85.45
99.33	2.71	 44		82.74
99.56	0.23	 45	<input checked="" type="checkbox"/> GN GUARDIA NACIONAL ESTACION OJUELOS 	82.51
100.04	0.48	 46		82.03
105.50	5.46	 47	 	76.57
105.79	0.29	 48	 Escuela Secundaria. Middle School.	76.28





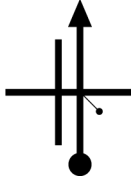
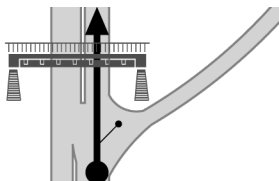

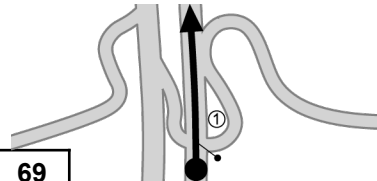



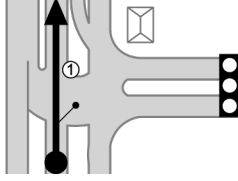

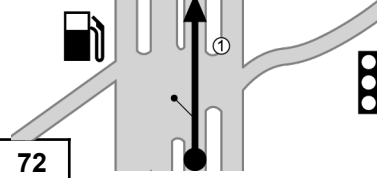


TC SS CHP PC	609	LOS REYES (OESTE)	DIST.	609	
	609a	ARCO DE META PLAZA EXEDRA, AGS.	182.07 km		
TRAMO CRONOMETRADO / SPECIAL STAGE			PROM. • AVERAGE	TIME TIEMPO	
609	LOS REYES II		7.01 km	80.92 km/h	02:15

DISTANCIA • DISTANCE		DIRECCIÓN DIRECTION	INFORMACIÓN INFORMATION	DIST. REG. TO GO
TOTAL	PARC. • PART.			
112.57	6.78	 49	<sup>①</sup> 	69.50
117.60	5.03	 50	 Piso malo próximos 4 km. <i>Rough road next 4 km.</i>	64.47
125.98	8.38	 51		56.09
128.43	2.45	 52	 Hoyos próximos 17 km. <i>Potholes next 17 km.</i> 	53.64
131.69	3.26	 53	<sup>①</sup> 	50.38
133.44	1.75	 54	 Inicia zona de curvas. <i>Winding section begins.</i> 	48.63
138.99	5.55	 55	<sup>①</sup> 	43.08
145.22	6.23	 56	 Escuela Secundaria. <i>Middle School.</i> 	36.85

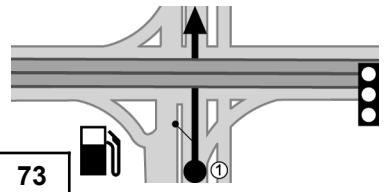


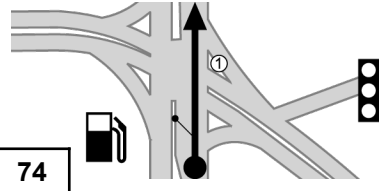


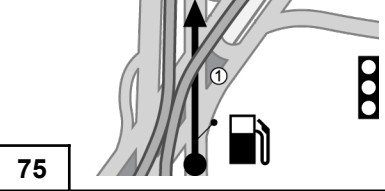

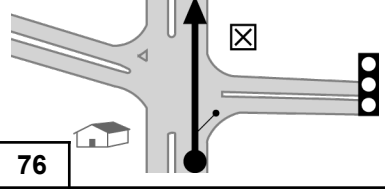


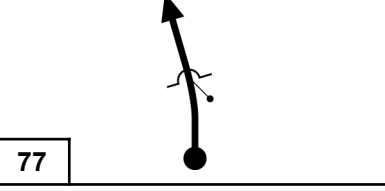
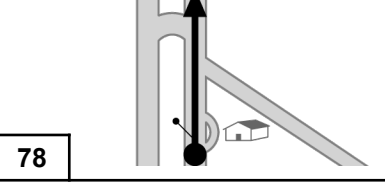

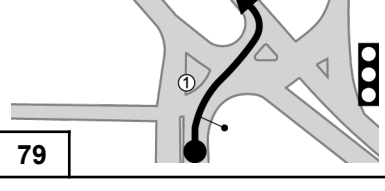

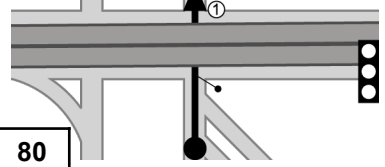

TC SS CHP PC	<b>609</b>	LOS REYES (OESTE)	DIST.	<b>609</b>
	<b>609a</b>	ARCO DE META PLAZA EXEDRA, AGS.	<b>182.07 km</b>	
TRAMO CRONOMETRADO / SPECIAL STAGE			PROM. • AVERAGE	TIME TIEMPO
<b>609</b>	<b>LOS REYES II</b>		<b>7.01 km</b>	

DISTANCIA • DISTANCE		DIRECCIÓN DIRECTION	INFORMACIÓN INFORMATION	DIST. REG. TO GO
TOTAL	PARC. • PART.			
146.06	0.84			36.01
	57			
150.93	4.87			31.14
	58			
151.33	0.40		 GAS	30.74
	59			
155.74	4.41		Retén militar. <i>Military checkpoint.</i>	26.33
	60			
158.15	2.41		 Escuela Secundaria <i>Middle School</i>	23.92
	61			
159.66	1.51		 	22.41
	62			
160.05	0.39		 GAS	22.02
	63			
162.21	2.16		  	19.86
	64			

TC SS CHP PC	609	LOS REYES (OESTE)	DIST.	609	
	609a	ARCO DE META PLAZA EXEDRA, AGS.	182.07 km		
TRAMO CRONOMETRADO / SPECIAL STAGE			PROM. • AVERAGE	TIME TIEMPO	
609	LOS REYES II		7.01 km	80.92 km/h	02:15

DISTANCIA • DISTANCE		DIRECCIÓN DIRECTION	INFORMACIÓN INFORMATION	DIST. REG. TO GO
TOTAL	PARC. • PART.			
166.16	3.95	 65	 	15.91
169.45	3.29	 66	Inicia Camellón. <i>Beginning of divider.</i>	12.62
169.62	0.17	 67		12.45
171.82	2.20	 68		10.25
173.08	1.26	 69	 	8.99
173.62	0.54	 70	Topes múltiples. <i>Multiple speedbumps.</i>	8.45
174.19	0.57	 71		7.88
174.82	0.63	 72	 	7.25

TC SS CHP PC	609	LOS REYES (OESTE)	DIST.	609
	609a	ARCO DE META PLAZA EXEDRA, AGS.	182.07 km	
TRAMO CRONOMETRADO / SPECIAL STAGE			PROM. • AVERAGE	TIME TIEMPO
609	LOS REYES II		7.01 km	
				02:15

DISTANCIA • DISTANCE		DIRECCIÓN	INFORMACIÓN	DIST. REG.
TOTAL	PARC. • PART.	DIRECCION	INFORMATION	TO GO
175.76	0.94		 <b>GAS</b> 	6.31
176.65	0.89		 <b>GAS</b> 	5.42
177.18	0.53			4.89
178.03	0.85		 <b>elektra</b>  <b>Universidad</b> <i>University</i>	4.04
178.46	0.43			3.61
178.66	0.20		 <b>Universidad</b> <i>University</i>	3.41
179.03	0.37			3.04
179.33	0.30			2.74



TC SS CHP PC	609	LOS REYES (OESTE)	DIST.	609
	609a	ARCO DE META PLAZA EXEDRA, AGS.	182.07 km	
TRAMO CRONOMETRADO / SPECIAL STAGE			PROM. • AVERAGE	TIME TIEMPO
609	LOS REYES II		7.01 km	
				02:15

DISTANCIA • DISTANCE		DIRECCIÓN DIRECCION	INFORMACIÓN INFORMATION	DIST. REG. TO GO
TOTAL	PARC. • PART.			
179.54	0.21	 81	Clínica IMSS 	2.53
179.79	0.25	 82	  Múltiples topes. <i>Multiples speedbumps.</i>	2.28
179.98	0.19	 83	Entrada a tunel. <i>In to tunnel.</i>	2.09
180.22	0.24	 84		1.85
180.38	0.16	 85	Farmacia del Ahorro 	1.69
180.62	0.24	 86		1.45
180.90	0.28	 87		1.17
182.07	1.17	 88	 Palacio legislativo. <i>Legislative palace.</i>  	0.00



**Día 7 / Day 7**

**Aguascalientes – San Luis Potosí**

# ITINERARIO DEL DÍA

## ITINERARY FOR THE DAY



# La Carrera Panamericana 2024

## The Ultimate Road Race

**Día 7 (Jue. 17/10/2024) / Day 7 (Thu. 17/10/2024) - AGS-SLP**

Control <i>Control</i>	Lugar / Location	Distancias / Distances			Tiempo Objetivo <i>Target Time</i>	Hora Primer Competidor <i>1st Car Due</i>
		Velocidad <i>Speed Sect.</i>	Tránsito <i>Liaison</i>	Total <i>Total</i>		
CHP 700	Arco de Salida Marriott Aguascalientes					7:00
CH 701	Asientos		48.49	48.49	0:40	7:40
<b>TC 701</b>	<b>Asientos I</b>	<b>7.76</b>				<b>7:43</b>
CH 702	Asientos		61.21	68.97	1:00	8:43
<b>TC 702</b>	<b>Asientos II</b>	<b>7.76</b>				<b>8:46</b>
CH 703	La Congoja (este)		78.69	86.45	1:35	10:21
<b>TC 703</b>	<b>La Congoja I</b>	<b>11.09</b>				<b>10:24</b>
CHP 703a	Entrada a Servicio en La Congoja		0.65	11.74	0:12	10:36
<b>Serv-G</b>	<b>Servicio en La Congoja</b>	<b>(26.61)</b>	<b>(189.04)</b>	<b>(215.65)</b>	<b>1:00</b>	
CH 703b	Salida de Servicio en La Congoja					11:36
CH 704	La Congoja (oeste)		0.04	0.04	0:02	11:38
<b>TC 704</b>	<b>La Congoja II</b>	<b>11.55</b>				<b>11:41</b>
CH 705	El Ocote		80.91	92.46	1:20	13:01
<b>TC 705</b>	<b>El Ocote I</b>	<b>10.65</b>				<b>13:04</b>
CH 706	El Ocote		44.42	55.07	1:00	14:04
<b>TC 706</b>	<b>El Ocote II</b>	<b>10.65</b>				<b>14:07</b>
CHP 706a	Arco de Meta Plaza Fundadores		250.12	260.77	3:10	17:17
<b>Totales del Día 7 / Day 7 Totals</b>		<b>59.46</b>	<b>564.53</b>	<b>623.99</b>		

Etapa / Stage 7

V2.2 LCP24

### TOTALES DEL RALLY / TOTALS OF THE RALLY

DAY	S.S.	Liaison	Total	%
Día 0 (Jue. 10/10/2024) / Day 0 (Thu. 10/10/2024) - Calificación /	26.40	34.99	61.39	43%
Día 1 (Vie. 11/10/2024) / Day 1 (Fri. 11/10/2024) - OAX-VER	101.01	314.17	415.18	24%
Día 2 (Sáb. 12/10/2024) / Day 2 (Sat. 12/10/2024) - VER-CDMX	57.12	516.05	573.17	10%
Día 3 (Dom. 13/10/2024) / Day 3 (Sun. 13/10/2024) - CDMX- QRC	56.20	393.96	450.16	12%
Día 4 (Lun. 14/10/2024) / Day 4 (Mon. 14/10/2024) - QRO-MICH	116.77	244.12	360.89	32%
Día 5 (Mar. 15/10/2024) / Day 5 (Tue. 15/10/2024) - MICH-GTO	72.18	362.63	434.81	17%
Día 6 (Mie. 16/10/2024) / Day 6 (Wed. 16/10/2024) - GTO-AGS	86.98	346.15	433.13	20%
Día 7 (Jue. 17/10/2024) / Day 7 (Thu. 17/10/2024) - AGS-SLP	59.46	564.53	623.99	10%
<b>Total</b>	<b>576.12</b>	<b>2,776.60</b>	<b>3,352.72</b>	<b>17%</b>

# MAPA DEL DÍA DAY MAP

**Día 7**

**Ags-Slp.**

*Day 7 Ags-Slp.*



Inico T.C. / S.S. Start



Final T.C. / S.S. Finish



T.C. / S.S.



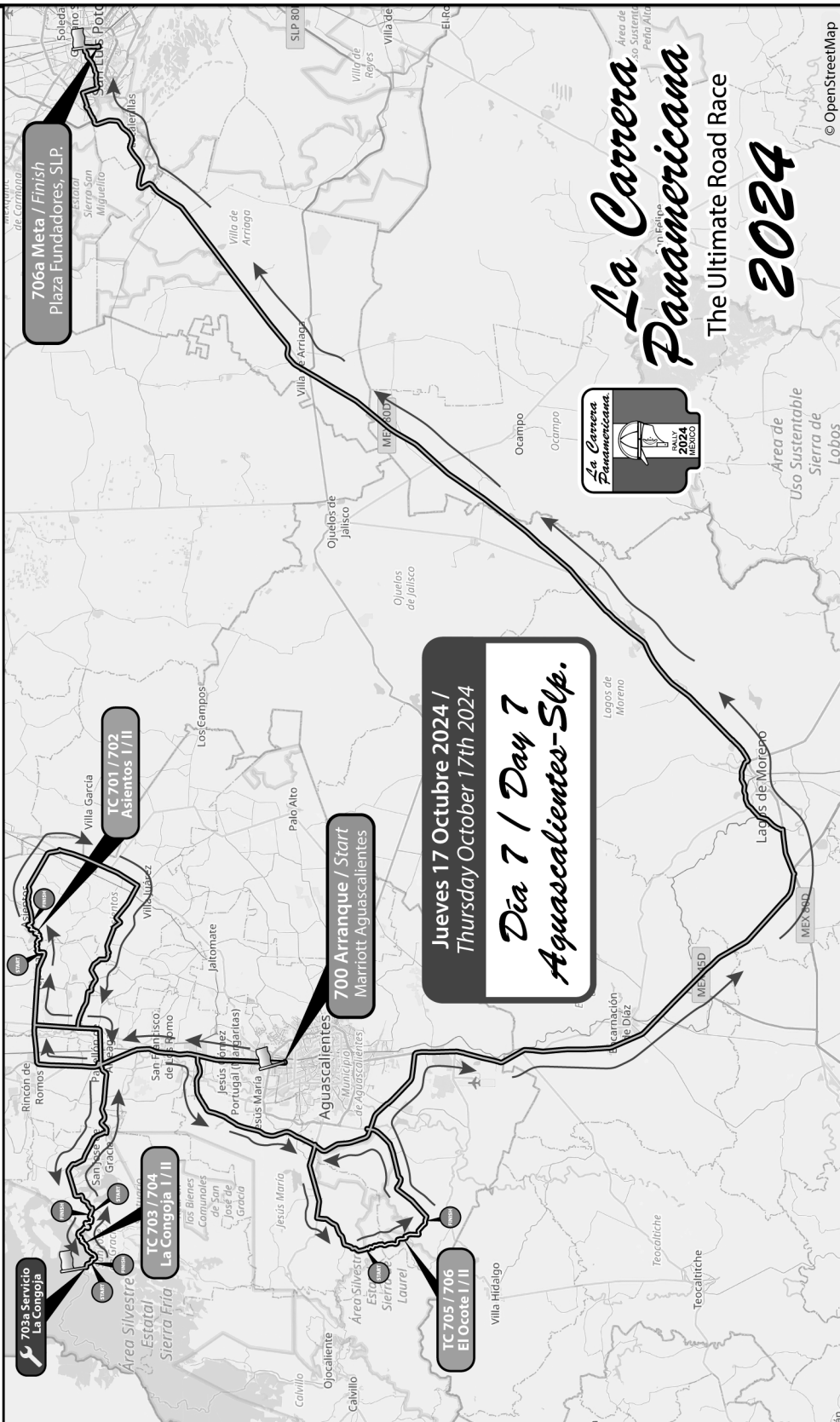
Ruta Competidores / Rally Route



Servicio Mecánico / Mechanic Service



La Carrera Panamericana 2024  
V 2.0



**La Carrera Panamericana**  
The Ultimate Road Race  
**2024**

© OpenStreetMap



**México**

**ARCO DE SALIDA MARRIOTT  
AGUASCALIENTES**

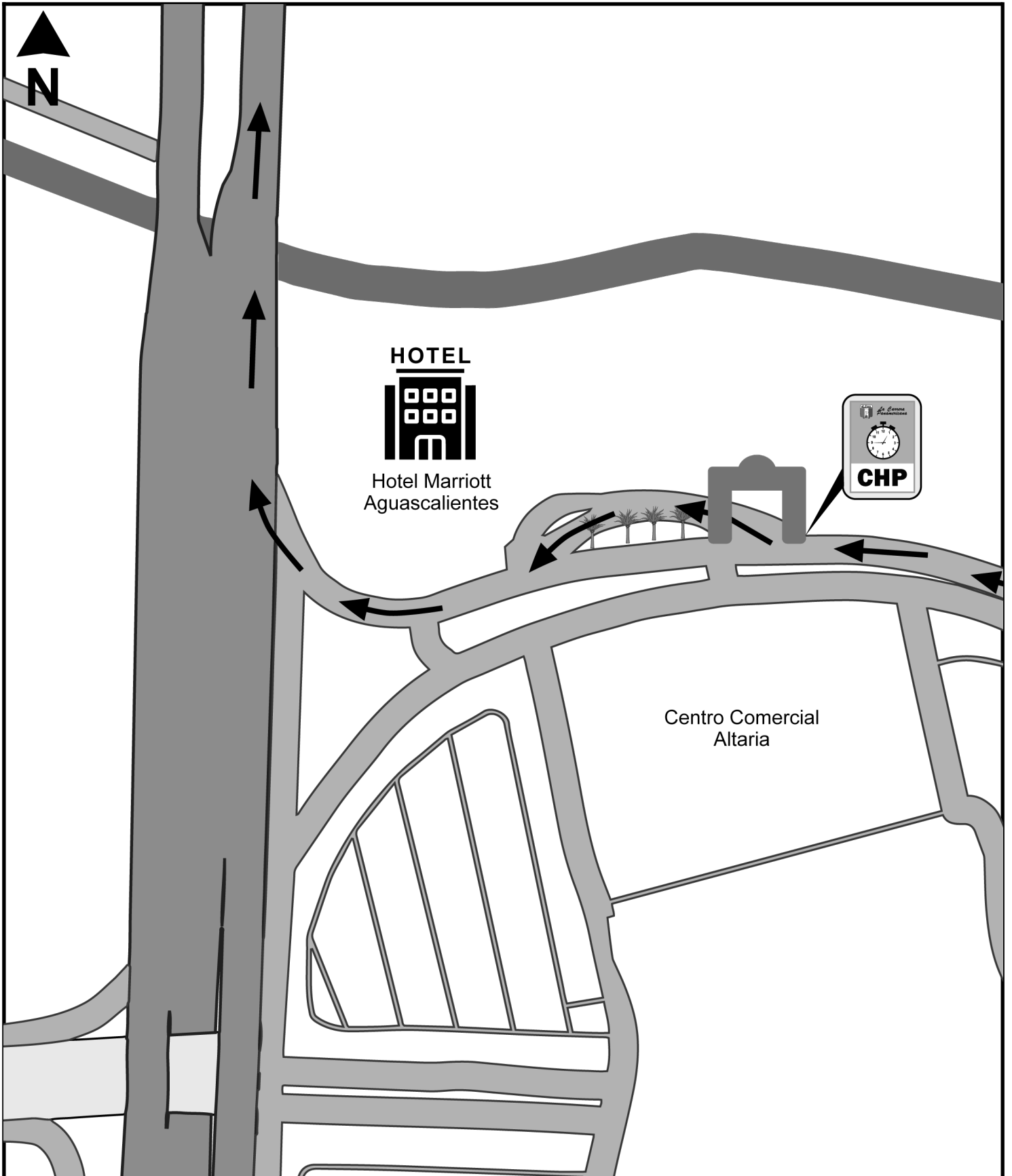
**CEREMONIA**

**CHP**

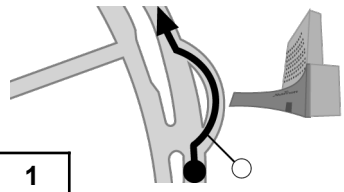


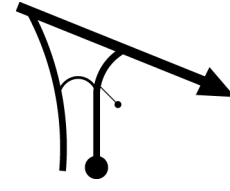
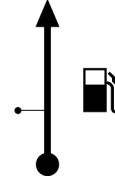


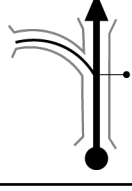


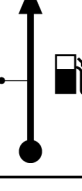

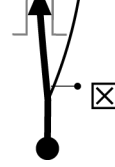

**700**

*CEREMONY*

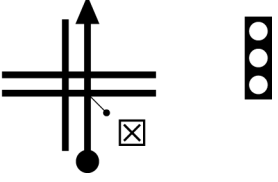

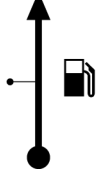

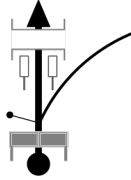


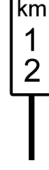
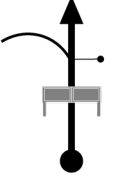



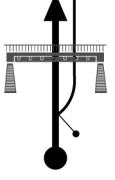
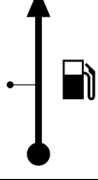

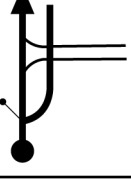
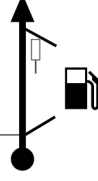

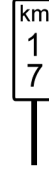
*PC*



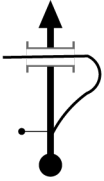

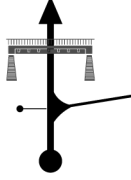
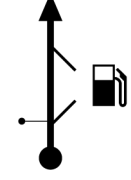



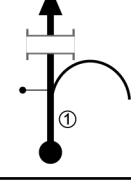

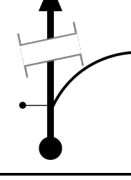
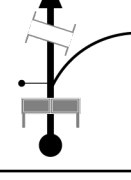

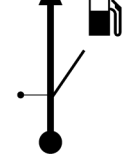


CHP PC CH TC	700	ARCO DE SALIDA MARRIOTT AGUASCALIENTES	DIST.	700
	701	ASIENTOS	48.49 km	
TRAMO CRONOMETRADO / SPECIAL STAGE			PROM. • AVERAGE	TIME TIEMPO
			72.74 km/h	00:40

DISTANCIA • DISTANCE		DIRECCIÓN	INFORMACIÓN	DIST. REG.
TOTAL	PARC. • PART.	DIRECTION	INFORMATION	TO GO
0.00	0.00	 1	 Motor lobby del hotel Marriott Aguascalientes. Motor lobby of the Marriott Aguascalientes hotel. 	48.49
0.07	0.07	 2		48.42
1.64	1.57	 3	 GAS	46.85
1.79	0.15	 4		46.70
2.09	0.30	 5		46.40
2.32	0.23	 6		46.17
2.63	0.31	 7	 GAS	45.86
3.88	1.25	 8	 BODEGAS ALAMEDA	44.61

CHP PC CH TC	<b>700</b>	ARCO DE SALIDA MARRIOTT AGUASCALIENTES	DIST.	<b>700</b>
	<b>701</b>	ASIENTOS	<b>48.49 km</b>	
TRAMO CRONOMETRADO / SPECIAL STAGE			PROM. • AVERAGE	TIME TIEMPO
			<b>72.74 km/h</b>	<b>00:40</b>

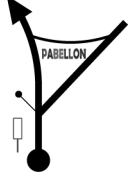

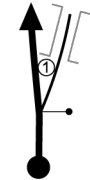



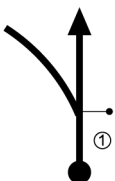

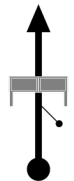

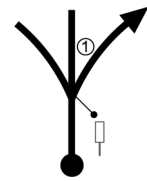


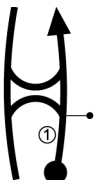


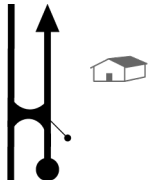

DISTANCIA • DISTANCE		DIRECCIÓN DIRECTION	INFORMACIÓN INFORMATION	DIST. REG. TO GO
TOTAL	PARC. • PART.			
4.61	0.73		<input checked="" type="checkbox"/> 	43.88
		9		
5.17	0.56		 GAS	43.32
		10		
6.02	0.85		  	42.47
		11		
7.21	1.19		   Ignorar retornos. Ignore all U-turns.	41.28
		12		
7.39	0.18			41.10
		13		
9.07	1.68		 GAS	39.42
		14		
10.60	1.53			37.89
		15		
11.06	0.46		 GAS 	37.43
		16		

CHP PC CH TC	700	ARCO DE SALIDA MARRIOTT AGUASCALIENTES	DIST.	700
	701	ASIENTOS	48.49 km	
TRAMO CRONOMETRADO / SPECIAL STAGE			PROM. • AVERAGE	TIME TIEMPO
			72.74 km/h	00:40

DISTANCIA • DISTANCE		DIRECCIÓN DIRECTION	INFORMACIÓN INFORMATION	DIST. REG. TO GO
TOTAL	PARC. • PART.			
11.60	0.54			36.89
		17		
12.03	0.43			36.46
		18		
12.39	0.36		 GAS	36.10
		19		
13.13	0.74			35.36
		20		
13.55	0.42			34.94
		21		
16.03	2.48			32.46
		22		
18.00	1.97			30.49
		23		
18.78	0.78		 GAS 	29.71
		24		



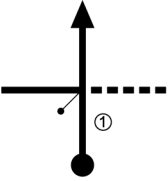

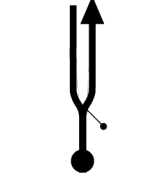
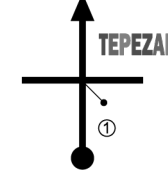

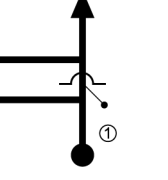

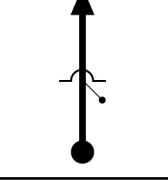
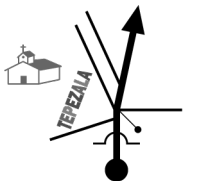

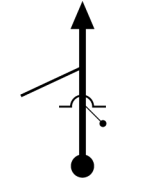
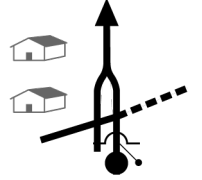

CHP PC CH TC	700	ARCO DE SALIDA MARRIOTT AGUASCALIENTES	DIST.	700
	701	ASIENTOS	48.49 km	
TRAMO CRONOMETRADO / SPECIAL STAGE			PROM. • AVERAGE	TIME TIEMPO
			72.74 km/h	00:40

DISTANCIA • DISTANCE		DIRECCIÓN DIRECTION	INFORMACIÓN INFORMATION	DIST. REG. TO GO
TOTAL	PARC. • PART.			
20.12	1.34		<b>PABELLON</b> 	28.37
20.80	0.68			27.69
24.33	3.53			24.16
29.70	5.37			18.79
30.64	0.94			17.85
33.64	3.00		<b>TEPEZALA</b>  	14.85
34.27	0.63		<b>TEPEZALA</b>  <del><b>ZACATECAS</b> </del> Ignorar retornos. Ignore all -turns.	14.22
34.92	0.65		 Universidad. University.	13.57

CHP PC CH TC	700	ARCO DE SALIDA MARRIOTT AGUASCALIENTES	DIST.	700
	701	ASIENTOS	48.49 km	
TRAMO CRONOMETRADO / SPECIAL STAGE			PROM. • AVERAGE	TIME TIEMPO
			72.74 km/h	00:40

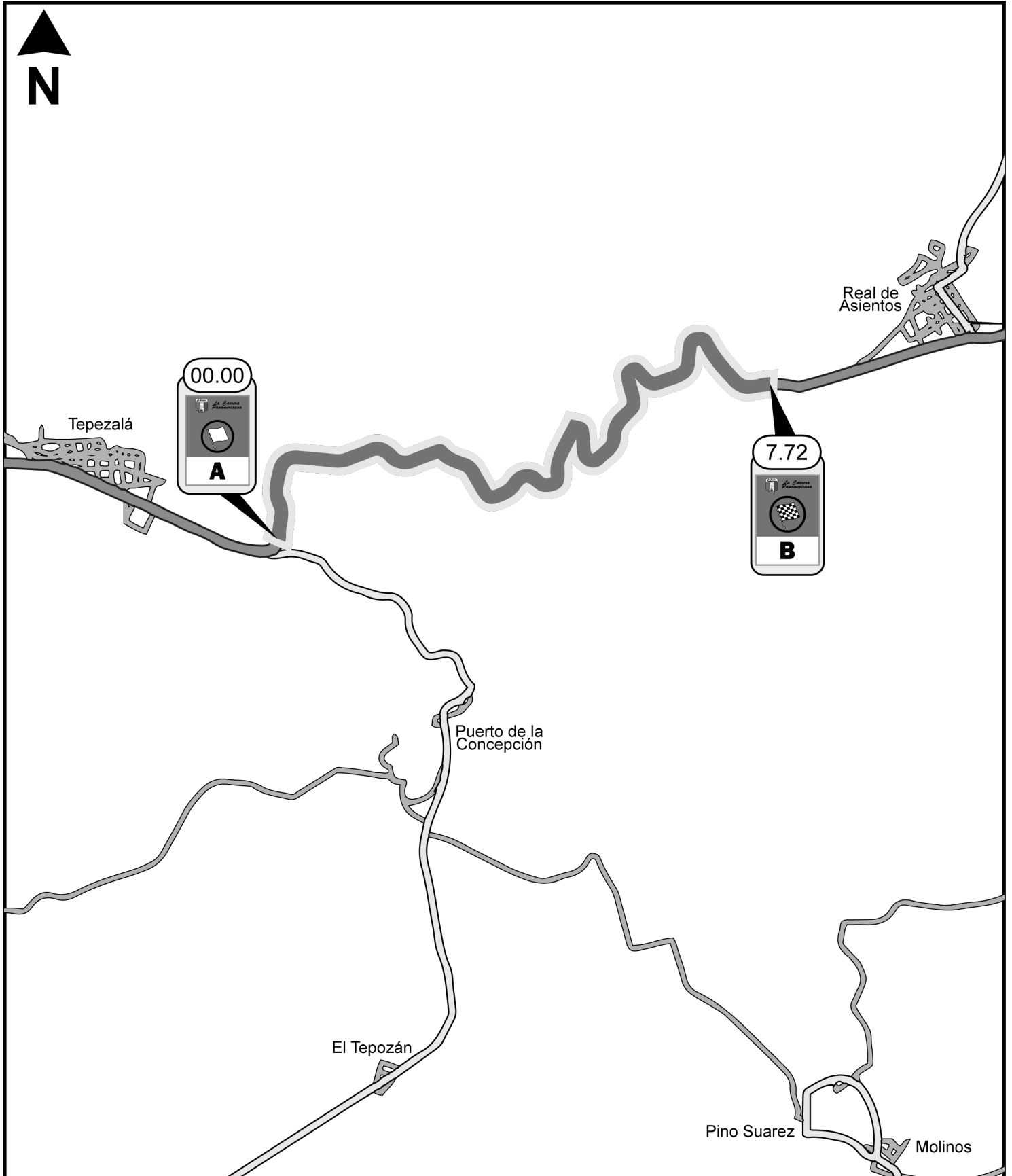
DISTANCIA • DISTANCE		DIRECCIÓN DIRECTION	INFORMACIÓN INFORMATION	DIST. REG. TO GO
TOTAL	PARC. • PART.			
35.31	0.39			13.18
36.07	0.76			12.42
37.30	1.23			11.19
37.93	0.63		<p>10 topes en los proximos 250 m. 10 speedbumps in the next 250 m.</p>	10.56
38.28	0.35		<p>Seguir por carriles centrales. Stay in center lanes.</p>	10.21
38.43	0.15		<p>Varias escuelas en esta zona. Several schools in this area.</p>	10.06
39.02	0.59			9.47
40.92	1.90			7.57

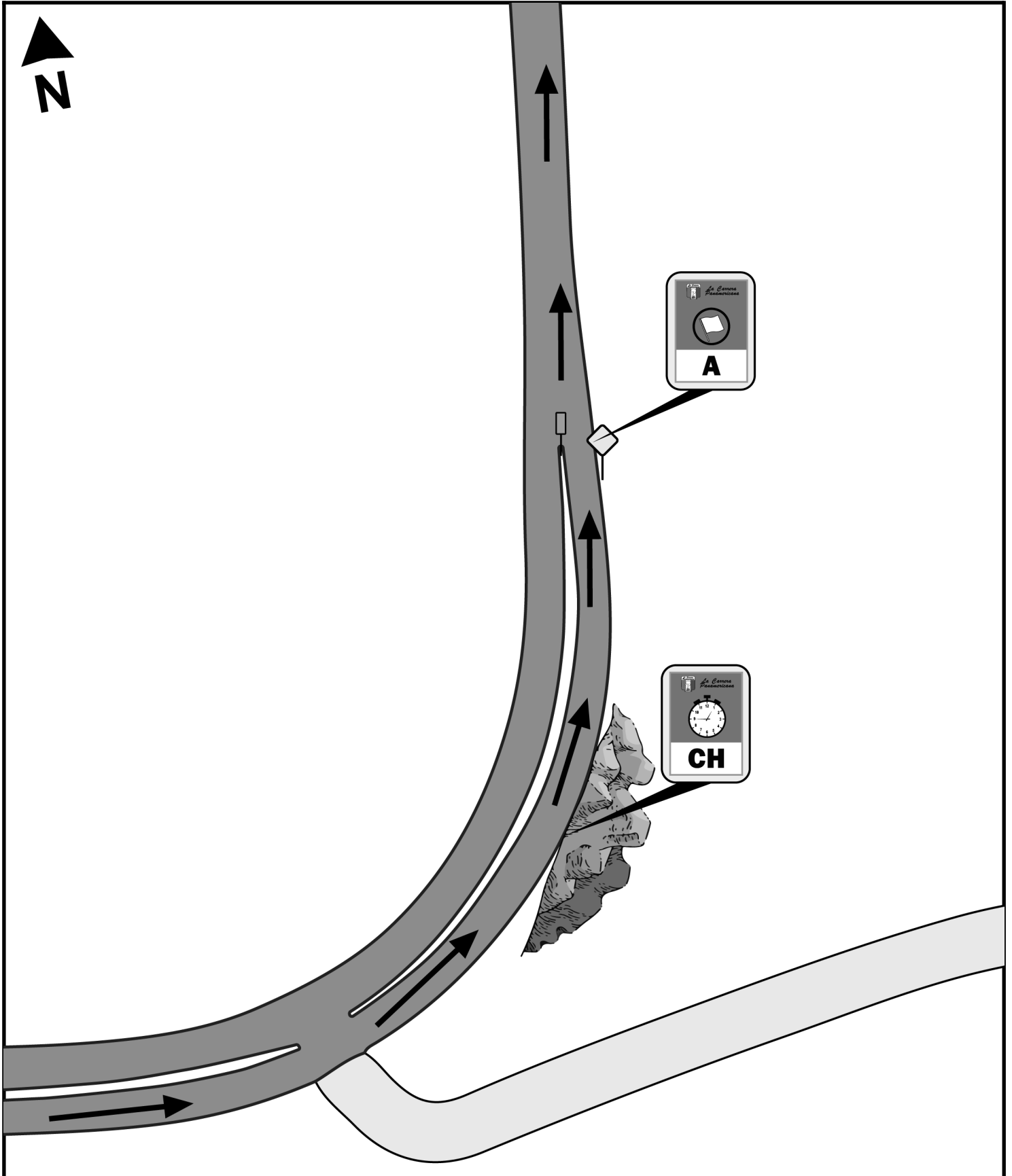
CHP PC CH TC	700	ARCO DE SALIDA MARRIOTT AGUASCALIENTES	DIST.	700
	701	ASIENTOS	48.49 km	
TRAMO CRONOMETRADO / SPECIAL STAGE			PROM. • AVERAGE	TIME TIEMPO
			72.74 km/h	00:40

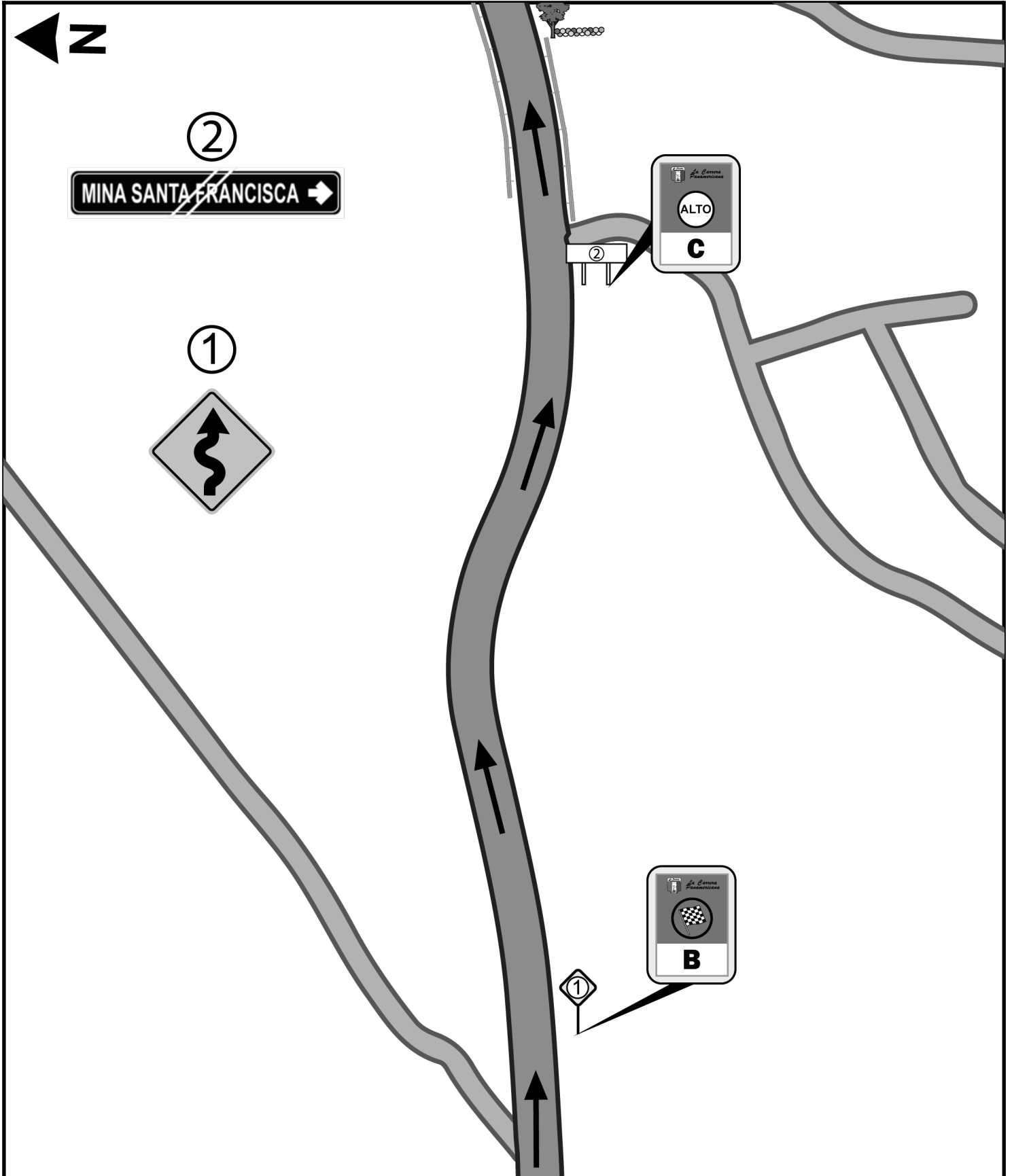
DISTANCIA • DISTANCE		DIRECCIÓN DIRECTION	INFORMACIÓN INFORMATION	DIST. REG. TO GO
TOTAL	PARC. • PART.			
41.07	0.15			7.42
44.91	3.84			3.58
45.03	0.12			3.46
45.30	0.27			3.19
45.46	0.16			3.03
46.20	0.74			2.29
46.51	0.31			1.98
46.81	0.30			1.68

CHP PC CH TC	<b>700</b>	ARCO DE SALIDA MARRIOTT AGUASCALIENTES	DIST.	<b>700</b>
	<b>701</b>	ASIENTOS	<b>48.49 km</b>	
TRAMO CRONOMETRADO / SPECIAL STAGE			PROM. • AVERAGE	TIME TIEMPO
			<b>72.74 km/h</b>	<b>00:40</b>




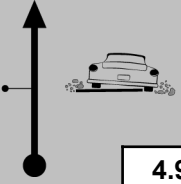

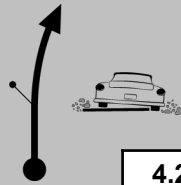

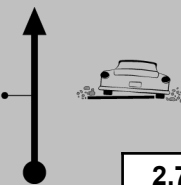

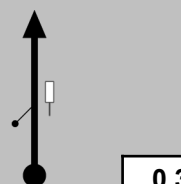

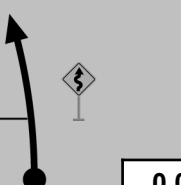


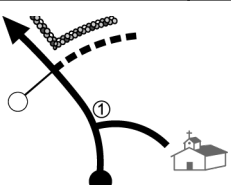



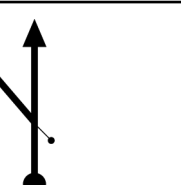
DISTANCIA • DISTANCE		DIRECCIÓN DIRECTION	INFORMACIÓN INFORMATION	DIST. REG. TO GO
TOTAL	PARC. • PART.			
47.15	0.34			1.34
	49			
48.11	0.96			0.38
	50			
48.34	0.23			0.15
	51			
48.49	0.15		<p>Marca en el suelo antes de letrero "ASIENTOS 12". Mark on the ground before "ASIENTOS 12" sign.</p>	0.00
	52			
48.56	0.07		<p>Al final del camellón. At the end of median.</p> <p>(Cascos y cinturones) (Helmets and seatbelts)</p>	
	53			









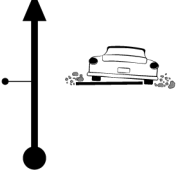

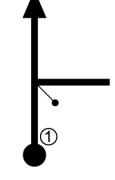

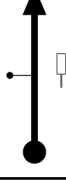
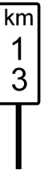
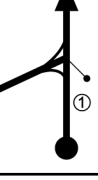

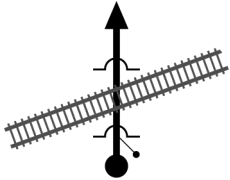
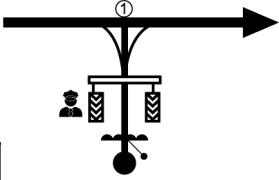



TC SS CH TC	701	ASIENTOS	DIST.	701	
	702	ASIENTOS	68.97 km		
TRAMO CRONOMETRADO / SPECIAL STAGE			PROM. • AVERAGE	TIME TIEMPO	
701	ASIENTOS I		7.76 km	68.97 km/h	01:00

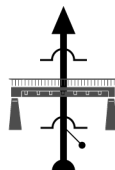
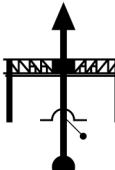
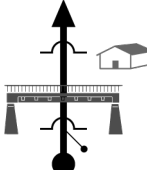

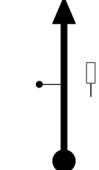
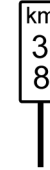



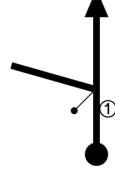

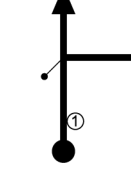



DISTANCIA • DISTANCE		DIRECCIÓN	INFORMACIÓN	DIST. REG.
TOTAL	PARC. • PART.	DIRECTION	INFORMATION	TO GO
0.00	0.00	 1 7.76	 <b>A</b> Al final del camellón. At the end of median.  (Cascos y cinturones) (Helmets and seatbelts) GPS N 22.217013° W -102.152063°	68.97
2.80	2.80	 2 4.96	 Piso malo. Rough road.	66.17
3.48	0.68	 3 4.28	 Piso malo. Rough road.	65.49
4.99	1.51	 4 2.77	 Piso malo. Rough road.	63.98
7.38	2.39	 5 0.38		61.59
7.76	0.38	 6 0.00	 <b>B</b> Letrero de curvas LD. Winding road sign on right side.  GPS N 22.229975° W -102.107078°	61.21
8.21	0.45	 7	 <b>C</b> Camino de tierra LD después de letrero. Dirt path on right side after sign.  4G  GPS N 22.230032° W -102.102932°	60.76
8.75	0.54	 8		60.22



TC SS CH TC	701	ASIENTOS	DIST.	701
	702	ASIENTOS	68.97 km	
TRAMO CRONOMETRADO / SPECIAL STAGE			PROM. • AVERAGE	TIME TIEMPO
701	ASIENTOS I		7.76 km	68.97 km/h
				01:00

DISTANCIA • DISTANCE		DIRECCIÓN	INFORMACIÓN	DIST. REG.
TOTAL	PARC. • PART.	DIRECCION	INFORMATION	TO GO
9.15	0.40	 9		59.82
9.97	0.82	 10		59.00
12.91	2.94	 11	 Hoyo Pothole	56.06
14.47	1.56	 12		54.50
15.47	1.00	 13		53.50
17.18	1.71	 14		51.79
17.62	0.44	 15		51.35
19.00	1.38	 16	 Reten de policía. Police checkpoint.	49.97

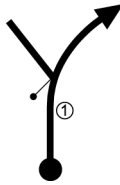


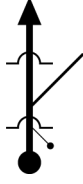

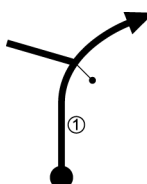

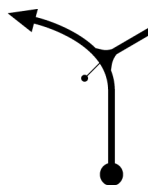



TC SS CH TC	701	ASIENTOS	DIST.	701	
	702	ASIENTOS	68.97 km		
TRAMO CRONOMETRADO / SPECIAL STAGE			PROM. • AVERAGE	TIME TIEMPO	
701	ASIENTOS I		7.76 km	68.97 km/h	01:00

DISTANCIA • DISTANCE		DIRECCIÓN DIRECTION	INFORMACIÓN INFORMATION	DIST. REG. TO GO
TOTAL	PARC. • PART.			
19.42	0.42	 17	Múltiples topes. Multiples speedbumps.	49.55
21.67	2.25	 18		47.30
22.15	0.48	 19	 Escuela Primaria Elementary School	46.82
23.08	0.93	 20	 km 3 8	45.89
24.60	1.52	 21	  GORDITAS Y BIRRIERÍA "DOÑA MARTHA"	44.37
26.21	1.61	 22		42.76
28.28	2.07	 23		40.69
30.10	1.82	 24	 GAS	38.87



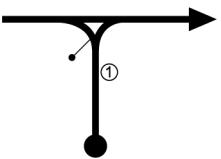





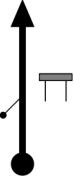

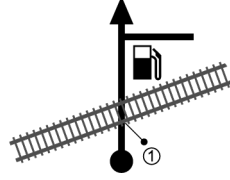







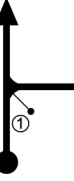





TC SS CH TC	701	ASIENTOS	DIST.	701	
	702	ASIENTOS	68.97 km		
TRAMO CRONOMETRADO / SPECIAL STAGE			PROM. • AVERAGE	TIME TIEMPO	
701	ASIENTOS I		7.76 km	68.97 km/h	01:00

DISTANCIA • DISTANCE		DIRECCIÓN	INFORMACIÓN	DIST. REG.
TOTAL	PARC. • PART.	DIRECCION	INFORMATION	TO GO
30.63	0.53	 25		38.34
32.02	1.39	 26		36.95
32.91	0.89	 27		36.06
35.17	2.26	 28		33.80
35.56	0.39	 29		33.41
35.73	0.17	 30		33.24
39.75	4.02	 31		29.22
40.14	0.39	 32		28.83

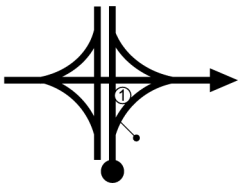

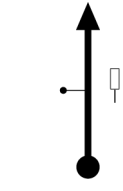

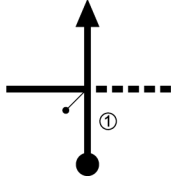

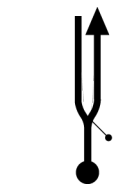
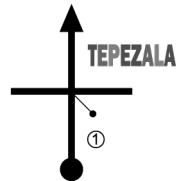

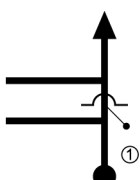

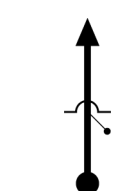
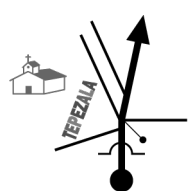
TC SS CH TC	701	ASIENTOS	DIST. <b>68.97 km</b>	<b>701</b>
	702	ASIENTOS		
TRAMO CRONOMETRADO / SPECIAL STAGE			PROM. • AVERAGE	TIME TIEMPO
<b>701</b>	<b>ASIENTOS I</b>		<b>7.76 km</b>	<b>68.97 km/h</b>

DISTANCIA • DISTANCE		DIRECCIÓN DIRECTION	INFORMACIÓN INFORMATION	DIST. REG. TO GO
TOTAL	PARC. • PART.			
41.87	1.73	 33		27.10
44.35	2.48	 34		24.62
47.35	3.00	 35		21.62
47.89	0.54	 36		21.08
48.12	0.23	 37		20.85
48.64	0.52	 38		20.33
49.64	1.00	 39	1	 19.33
51.37	1.73	 40	3 topes en próximos 400m. 3 speedbumps in the next 400m.	17.60

TC SS CH TC	701	ASIENTOS	DIST.	701	
	702	ASIENTOS	68.97 km		
TRAMO CRONOMETRADO / SPECIAL STAGE			PROM. • AVERAGE	TIME	
701	ASIENTOS I		7.76 km	68.97 km/h	01:00

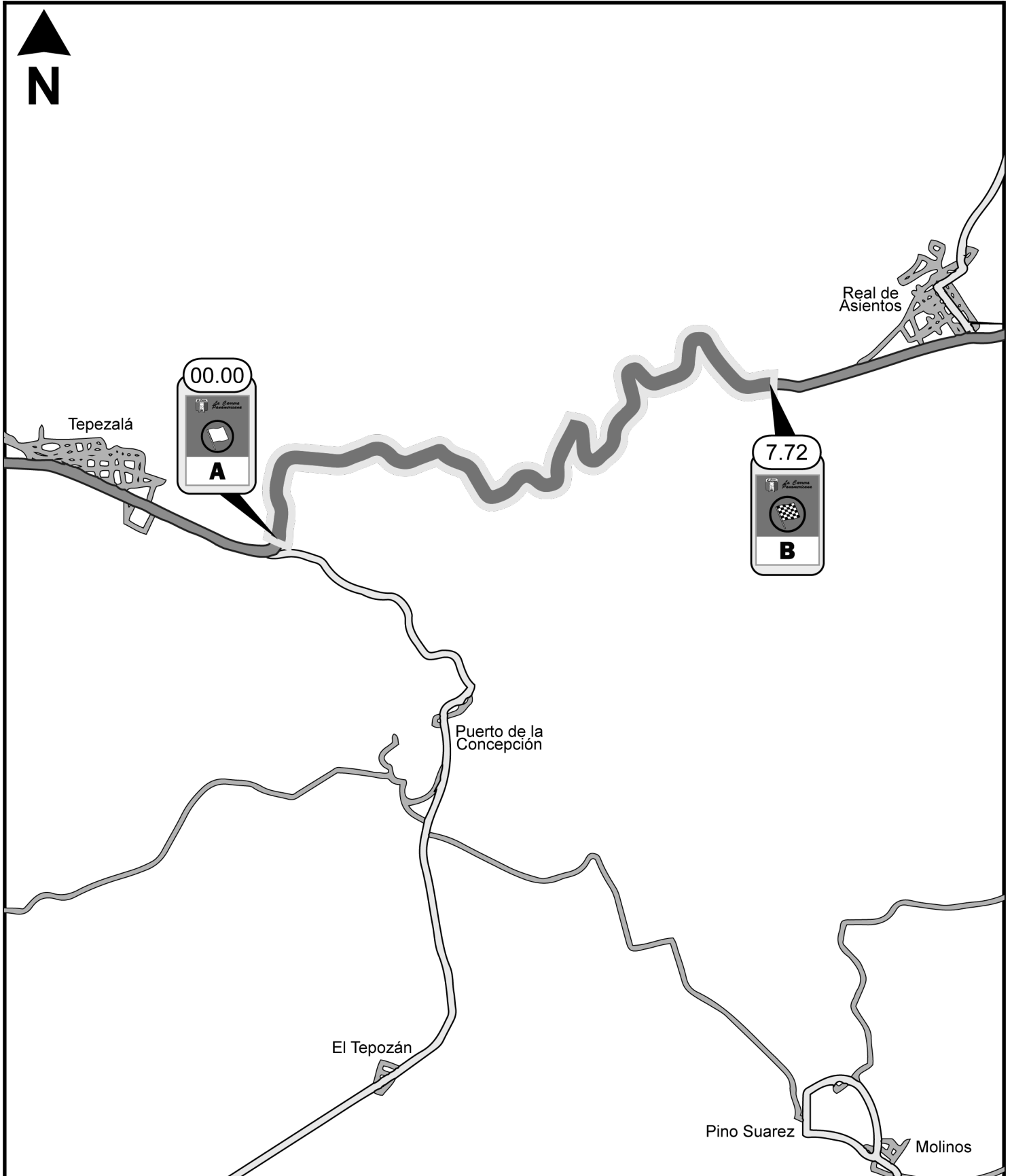
DISTANCIA • DISTANCE		DIRECCIÓN	INFORMACIÓN	DIST. REG.
TOTAL	PARC. • PART.	DIRECTION	INFORMATION	TO GO
51.87	0.50	 41	 Jardín de niños Kindergarten	17.10
53.66	1.79	 42	 <del>SAN FCO DE LOS ROMO</del> ① ZACATECAS Libre   CARBONERAS  	15.31
53.93	0.27	 43	①  ZACATECAS Libre 90	15.04
54.89	0.96	 44	 GAS  ①  ZACATECAS CEMENTOS Y CONCRETOS   NACIONALES	14.08
55.82	0.93	 45		13.15
56.07	0.25	 46		12.90
58.13	2.06	 47	①  LA VICTORIA  	10.84
59.10	0.97	 48	 GAS	9.87 !! ↙

TC SS CH TC	701	ASIENTOS	DIST.	701	
	702	ASIENTOS	68.97 km		
TRAMO CRONOMETRADO / SPECIAL STAGE			PROM. • AVERAGE	TIME TIEMPO	
701	ASIENTOS I		7.76 km	68.97 km/h	01:00

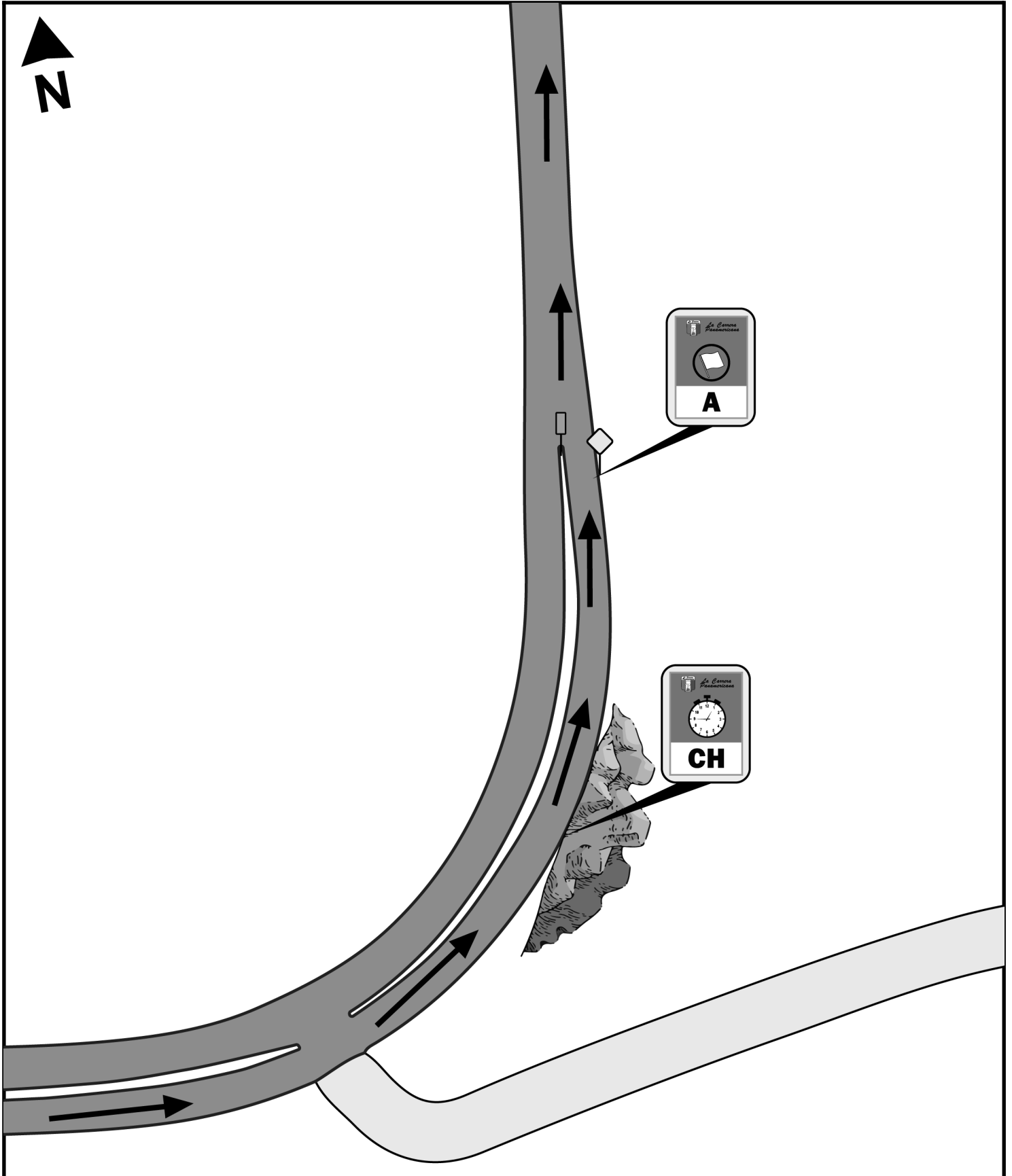
DISTANCIA • DISTANCE		DIRECCIÓN DIRECTION	INFORMACIÓN INFORMATION	DIST. REG. TO GO
TOTAL	PARC. • PART.			
59.48	0.38			9.49
		49		
61.40	1.92			7.57
61.55	0.15			7.42
		51		
65.39	3.84			3.58
65.51	0.12			3.46
		53		
65.78	0.27			3.19
		54		
65.94	0.16			3.03
		55		
66.68	0.74		<b>TEPEZALA</b>	2.29
		56		

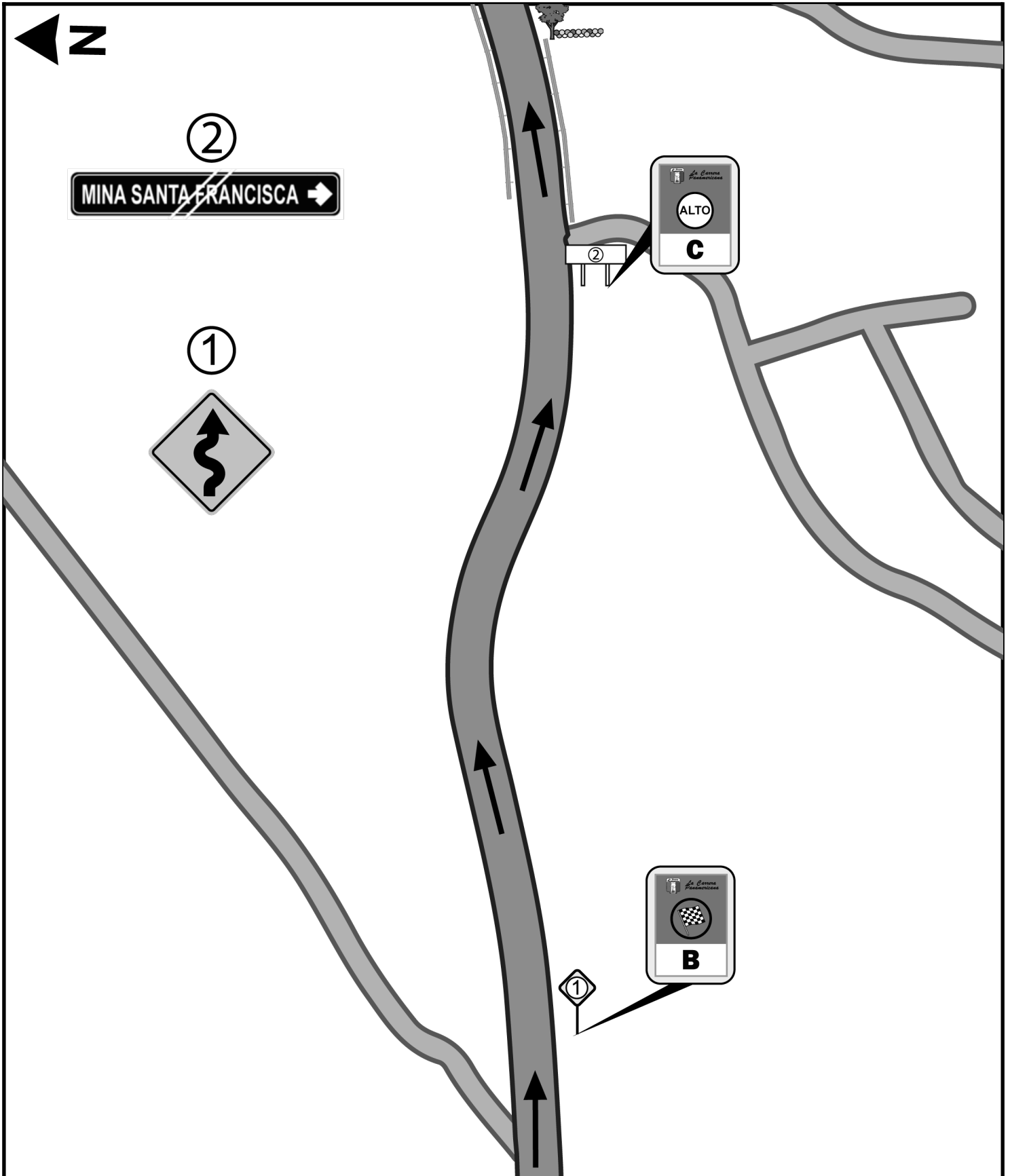
TC SS CH TC	701	ASIENTOS	DIST.	701	
	702	ASIENTOS	68.97 km		
TRAMO CRONOMETRADO / SPECIAL STAGE			PROM. • AVERAGE	TIME TIEMPO	
701	ASIENTOS I		7.76 km	68.97 km/h	01:00

DISTANCIA • DISTANCE		DIRECCIÓN DIRECTION	INFORMACIÓN INFORMATION	DIST. REG. TO GO						
TOTAL	PARC. • PART.									
66.99	0.31			1.98						
67.29	0.30		<p>Escuela Secundaria. Middle School.</p>	1.68						
67.63	0.34		<p>①</p>	1.34						
68.59	0.96		<p>①</p>	0.38						
68.82	0.23		<p>①</p>	0.15						
68.97	0.15		<p>Marca en el suelo antes de letrero "ASIENTOS 12". Mark on the ground before "ASIENTOS 12" sign.</p> <table border="1"> <tr> <td>GPS</td> <td>N</td> <td>22.216253°</td> </tr> <tr> <td></td> <td>W</td> <td>-102.152207°</td> </tr> </table>	GPS	N	22.216253°		W	-102.152207°	0.00
GPS	N	22.216253°								
	W	-102.152207°								
69.04	0.07		<p>Al final del camellón. At the end of median.</p> <p>(Cascos y cinturones) (Helmets and seatbelts)</p> <table border="1"> <tr> <td>GPS</td> <td>N</td> <td>22.217013°</td> </tr> <tr> <td></td> <td>W</td> <td>-102.152063°</td> </tr> </table>	GPS	N	22.217013°		W	-102.152063°	
GPS	N	22.217013°								
	W	-102.152063°								




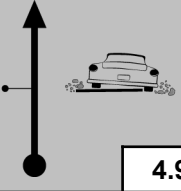

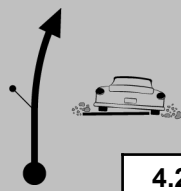

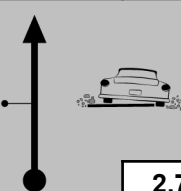

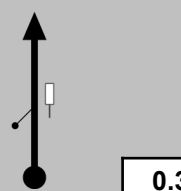

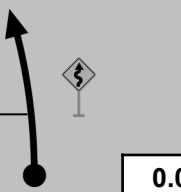


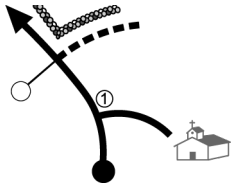











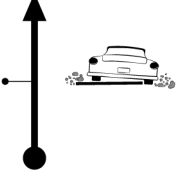

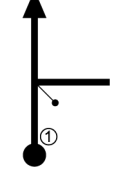

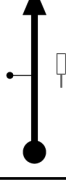
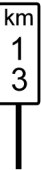
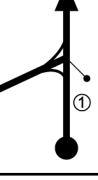

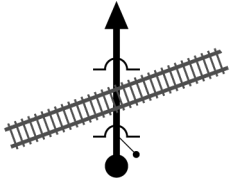
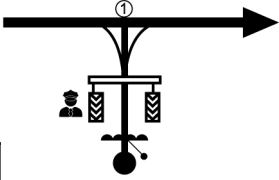





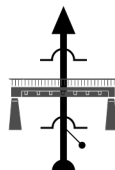
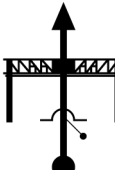
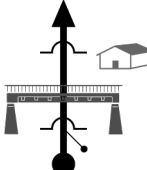

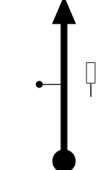
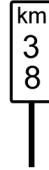


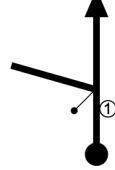

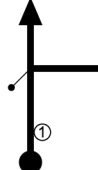



TC SS CH TC	702	ASIENTOS	DIST.	702	
	703	LA CONGOJA (este)	86.45 km		
TRAMO CRONOMETRADO / SPECIAL STAGE			PROM. • AVERAGE	TIME TIEMPO	
702	ASIENTOS II		7.76 km	54.60 km/h	01:35

DISTANCIA • DISTANCE		DIRECCIÓN	INFORMACIÓN	DIST. REG.
TOTAL	PARC. • PART.	DIRECTION	INFORMATION	TO GO
0.00	0.00	 1 7.76	 Al final del camellón. At the end of median.  (Cascos y cinturones) (Helmets and seatbelts) GPS N 22.217013° W -102.152063°	86.45
2.80	2.80	 2 4.96	 Piso malo. Rough road.	83.65
3.48	0.68	 3 4.28	 Piso malo. Rough road.	82.97
4.99	1.51	 4 2.77	 Piso malo. Rough road.	81.46
7.38	2.39	 5 0.38		79.07
7.76	0.38	 6 0.00	 Letrero de curvas LD. Winding road sign on right side.  GPS N 22.229975° W -102.107080°	78.69
8.21	0.45	 7	 MINA SANTA FRANCISCA → 4G  GPS N 22.230036° W -102.102934°	78.24
8.75	0.54	 8		77.70

TC SS CH TC	702	ASIENTOS	DIST.	702	
	703	LA CONGOJA (este)	86.45 km		
TRAMO CRONOMETRADO / SPECIAL STAGE			PROM. • AVERAGE	TIME TIEMPO	
702	ASIENTOS II		7.76 km	54.60 km/h	01:35

DISTANCIA • DISTANCE		DIRECCIÓN DIRECTION	INFORMACIÓN INFORMATION	DIST. REG. TO GO
TOTAL	PARC. • PART.			
9.15	0.40			77.30
9.97	0.82			76.48
12.91	2.94		 Hoyo Pothole	73.54
14.47	1.56			71.98
15.47	1.00			70.98
17.18	1.71			69.27
17.62	0.44			68.83
19.00	1.38		 Reten de policía. Police checkpoint.	67.45

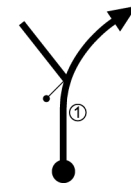


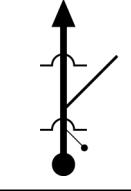
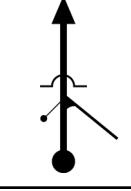
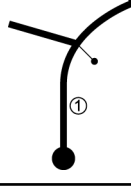

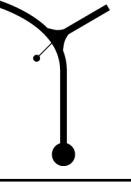
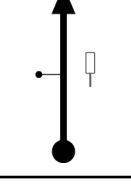

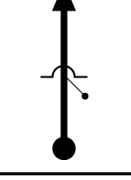
TC SS CH TC	702	ASIENTOS	DIST.	702	
	703	LA CONGOJA (este)	86.45 km		
TRAMO CRONOMETRADO / SPECIAL STAGE			PROM. • AVERAGE	TIME TIEMPO	
702	ASIENTOS II		7.76 km	54.60 km/h	01:35

DISTANCIA • DISTANCE		DIRECCIÓN DIRECTION	INFORMACIÓN INFORMATION	DIST. REG. TO GO
TOTAL	PARC. • PART.			
19.42	0.42	 17	Múltiples topes. Multiples speedbumps.	67.03
21.67	2.25	 18		64.78
22.15	0.48	 19	 Escuela Primaria Elementary School	64.30
23.08	0.93	 20	 km 3 8	63.37
24.60	1.52	 21	 ① AGUASCALIENTES ↑ LA GLORIA ← <input checked="" type="checkbox"/> GORDITAS Y BIRRIERÍA "DOÑA MARTHA"	61.85
26.21	1.61	 22	 ① AGUASCALIENTES ↑ VILLA GARCIA ←	60.24
28.28	2.07	 23	 ① AGUASCALIENTES ↑ SAN JOSE DEL RIO →	58.17
30.10	1.82	 24	 GAS	56.35



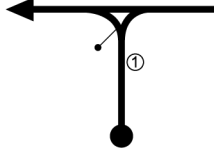

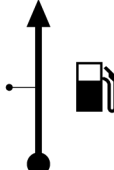

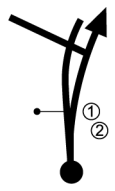

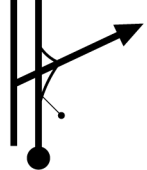

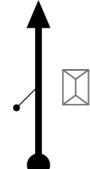
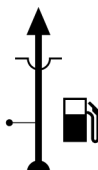



TC SS CH TC	702	ASIENTOS	DIST.	702	
	703	LA CONGOJA (este)	86.45 km		
TRAMO CRONOMETRADO / SPECIAL STAGE			PROM. • AVERAGE	TIME TIEMPO	
702	ASIENTOS II		7.76 km	54.60 km/h	01:35

DISTANCIA • DISTANCE		DIRECCIÓN	INFORMACIÓN	DIST. REG.
TOTAL	PARC. • PART.	DIRECTION	INFORMATION	TO GO
30.63	0.53			55.82
32.02	1.39			54.43
32.91	0.89			53.54
35.17	2.26			51.28
35.56	0.39			50.89
35.73	0.17			50.72
39.75	4.02			46.70
40.14	0.39			46.31

TC SS CH TC	702	ASIENTOS	DIST.	702
	703	LA CONGOJA (este)	86.45 km	
TRAMO CRONOMETRADO / SPECIAL STAGE			PROM. • AVERAGE	TIME TIEMPO
702	ASIENTOS II		7.76 km	01:35
			54.60 km/h	

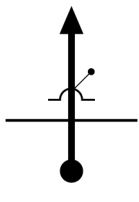
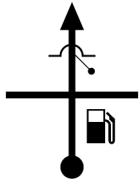


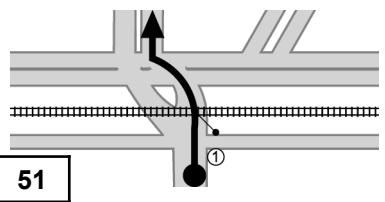

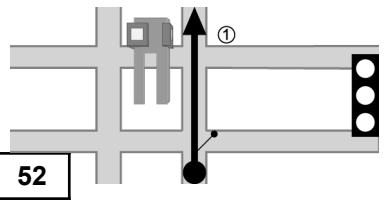

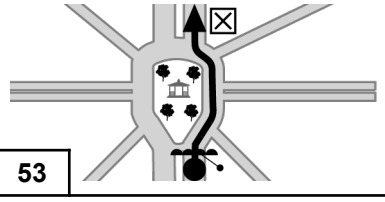

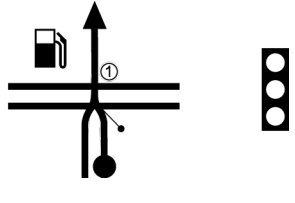


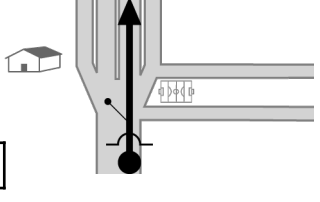

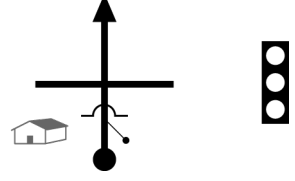

DISTANCIA • DISTANCE		DIRECCIÓN DIRECTION	INFORMACIÓN INFORMATION	DIST. REG. TO GO
TOTAL	PARC. • PART.			
41.87	1.73			44.58
		33		
44.35	2.48			42.10
		34		
47.35	3.00			39.10
		35		
47.89	0.54			38.56
		36		
48.12	0.23			38.33
		37		
48.64	0.52			37.81
		38		
49.64	1.00			36.81
		39		
51.37	1.73		<p>3 topes en próximos 400m. 3 speedbumps in the next 400m.</p>	35.08
		40		

TC SS CH TC	702	ASIENTOS	DIST.	702
	703	LA CONGOJA (este)	86.45 km	
TRAMO CRONOMETRADO / SPECIAL STAGE			PROM. • AVERAGE	TIME TIEMPO
702	ASIENTOS II		7.76 km	01:35



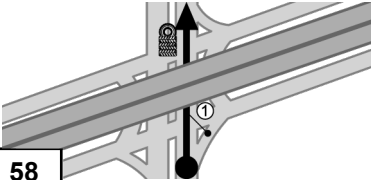

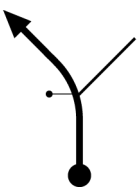
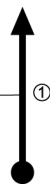



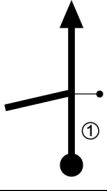



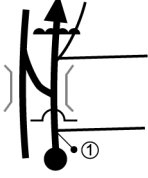

DISTANCIA • DISTANCE		DIRECCIÓN DIRECTION	INFORMACIÓN INFORMATION	DIST. REG. TO GO
TOTAL	PARC. • PART.			
51.87	0.50	 41	 Jardín de niños Kindergarten	34.58
53.66	1.79	 42		32.79
54.10	0.44	 43	 GAS	32.35
56.25	2.15	 44		30.20
56.43	0.18	 45		30.02
57.52	1.09	 46	Báscula. Truck scale.	28.93
58.33	0.81	 47	 GAS  ¡Escalon súbito! Sudden dip!	28.12
58.62	0.29	 48		27.83




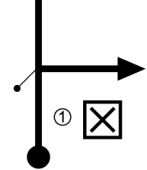
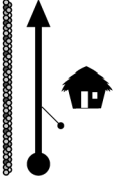

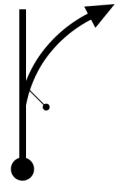
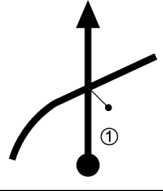
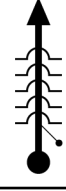

TC SS CH TC	702	ASIENTOS	DIST.	702	
	703	LA CONGOJA (este)	86.45 km		
TRAMO CRONOMETRADO / SPECIAL STAGE			PROM. • AVERAGE	TIME TIEMPO	
702	ASIENTOS II		7.76 km	54.60 km/h	01:35

DISTANCIA • DISTANCE		DIRECCIÓN	INFORMACIÓN	DIST. REG.
TOTAL	PARC. • PART.	DIRECCION	INFORMATION	TO GO
58.85	0.23			27.60
58.99	0.14		 	27.46
59.20	0.21			27.25
59.39	0.19			27.06
59.52	0.13			26.93
59.80	0.28		 	26.65
59.93	0.13		 Escuela Secundaria. Middle School.	26.52
60.06	0.13		 Escuela Primaria. Elementary School.	26.39

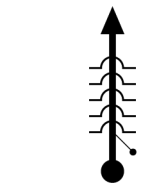
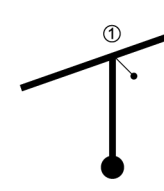

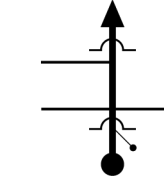

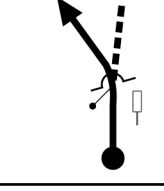
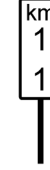
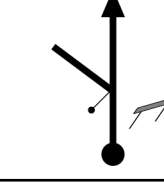
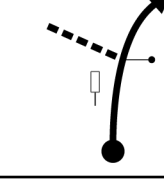
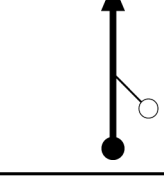



TC SS CH TC	702	ASIENTOS	DIST.	702
	703	LA CONGOJA (este)	86.45 km	
TRAMO CRONOMETRADO / SPECIAL STAGE			PROM. • AVERAGE	TIME TIEMPO
702	ASIENTOS II		7.76 km	01:35

DISTANCIA • DISTANCE		DIRECCIÓN DIRECTION	INFORMACIÓN INFORMATION	DIST. REG. TO GO
TOTAL	PARC. • PART.			
60.85	0.79	 57		25.60
61.07	0.22	 58		25.38
61.85	0.78	 59		24.60
62.85	1.00	 60		23.60
65.10	2.25	 61		21.35
65.83	0.73	 62		20.62
66.49	0.66	 63		19.96
66.65	0.16	 64	 Multiples topes. Multiple speedbumps.	19.80

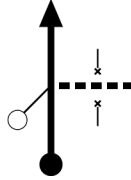


TC SS CH TC	702	ASIENTOS	DIST.	702	
	703	LA CONGOJA (este)	86.45 km		
TRAMO CRONOMETRADO / SPECIAL STAGE			PROM. • AVERAGE	TIME TIEMPO	
702	ASIENTOS II		7.76 km	54.60 km/h	01:35

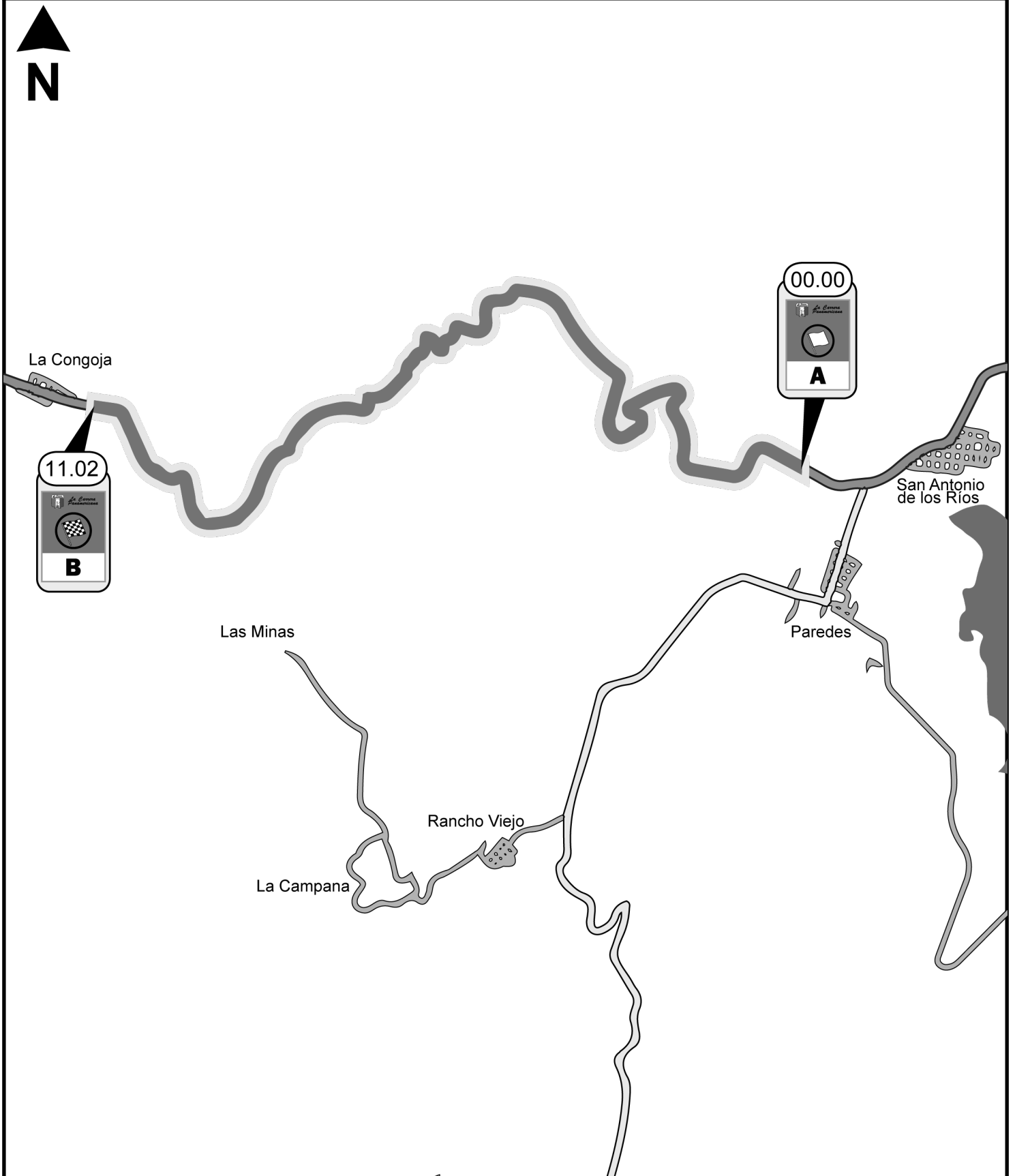
DISTANCIA • DISTANCE		DIRECCIÓN DIRECTION	INFORMACIÓN INFORMATION	DIST. REG. TO GO
TOTAL	PARC. • PART.			
67.51	0.86		<p>①</p> <div style="border: 1px solid black; padding: 5px; display: inline-block;">ESTANCIA DE MOSQUEIRA</div> <p>Multiples topes. Multiple speedbumps.</p>	18.94
71.13	3.62		<p>①</p> <div style="display: flex; flex-direction: column; gap: 5px;"> <div style="border: 1px solid black; padding: 2px; display: inline-block;">PABELLON DE MDRALGO  <span style="font-size: small;">KMS 19</span></div> <div style="border: 1px solid black; padding: 2px; display: inline-block;">T. DE POTRERILLO  <span style="font-size: small;">KMS 33</span></div> <div style="border: 1px solid black; padding: 2px; display: inline-block;">CIENEGUITA  <span style="font-size: small;">KMS 33</span></div> </div> <p><input checked="" type="checkbox"/> Restaurante Montecristo</p>	15.32
71.50	0.37			14.95
76.00	4.50			10.45
77.42	1.42			9.03
78.45	1.03		<p>①</p> <div style="border: 1px solid black; padding: 5px; display: inline-block;">BOCA DE TUNEL </div> <div style="border: 1px solid black; padding: 5px; display: inline-block; margin-top: 5px;">SAN ANTONIO DE LOS RIOS </div>	8.00
81.79	3.34		<p>Múltiples topes. Multiple speedbumps.</p>	4.66
82.30	0.51			4.15

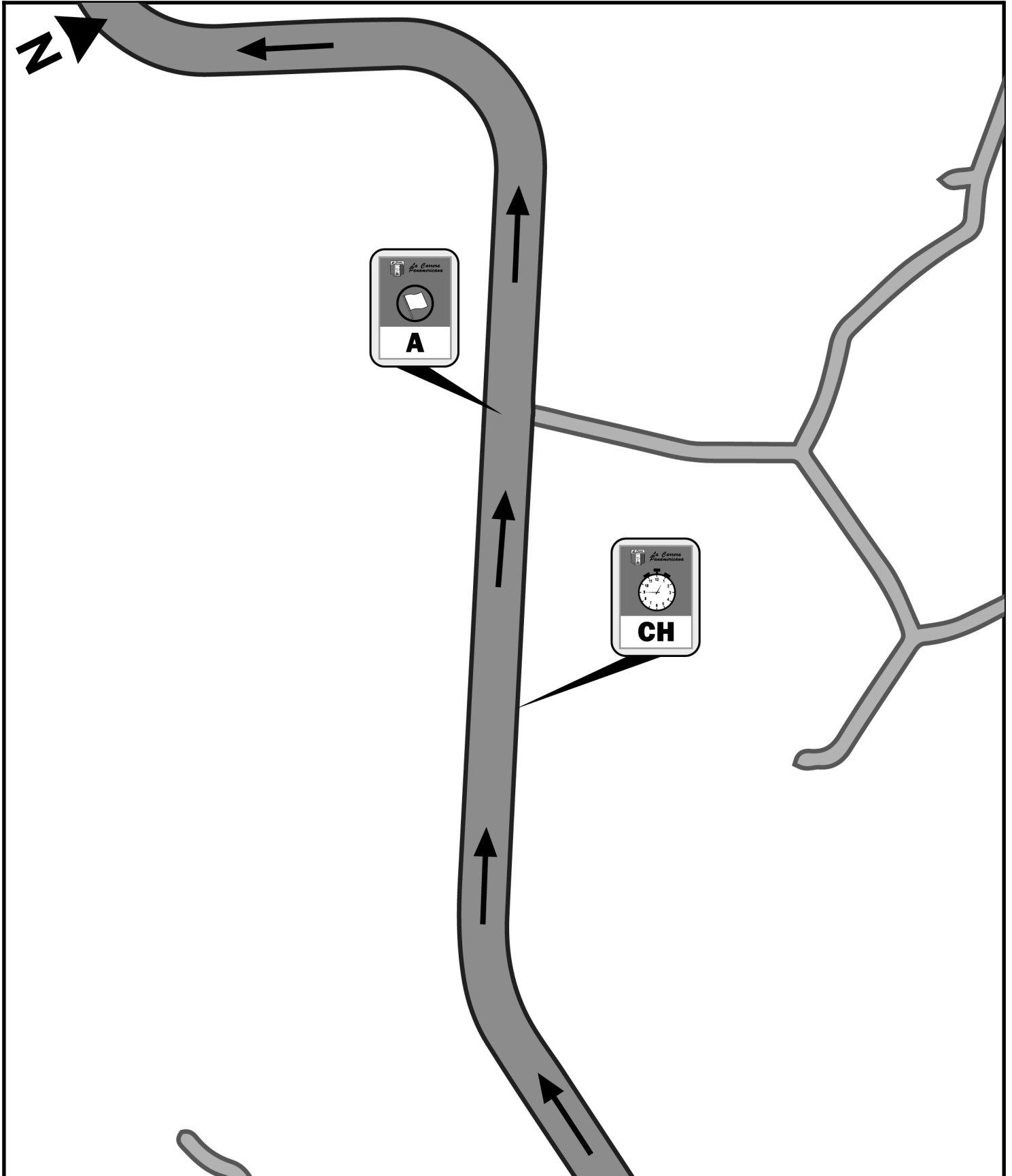
TC SS CH TC	702	ASIENTOS	DIST.	702	
	703	LA CONGOJA (este)	86.45 km		
TRAMO CRONOMETRADO / SPECIAL STAGE			PROM. • AVERAGE	TIME TIEMPO	
702	ASIENTOS II		7.76 km	54.60 km/h	01:35

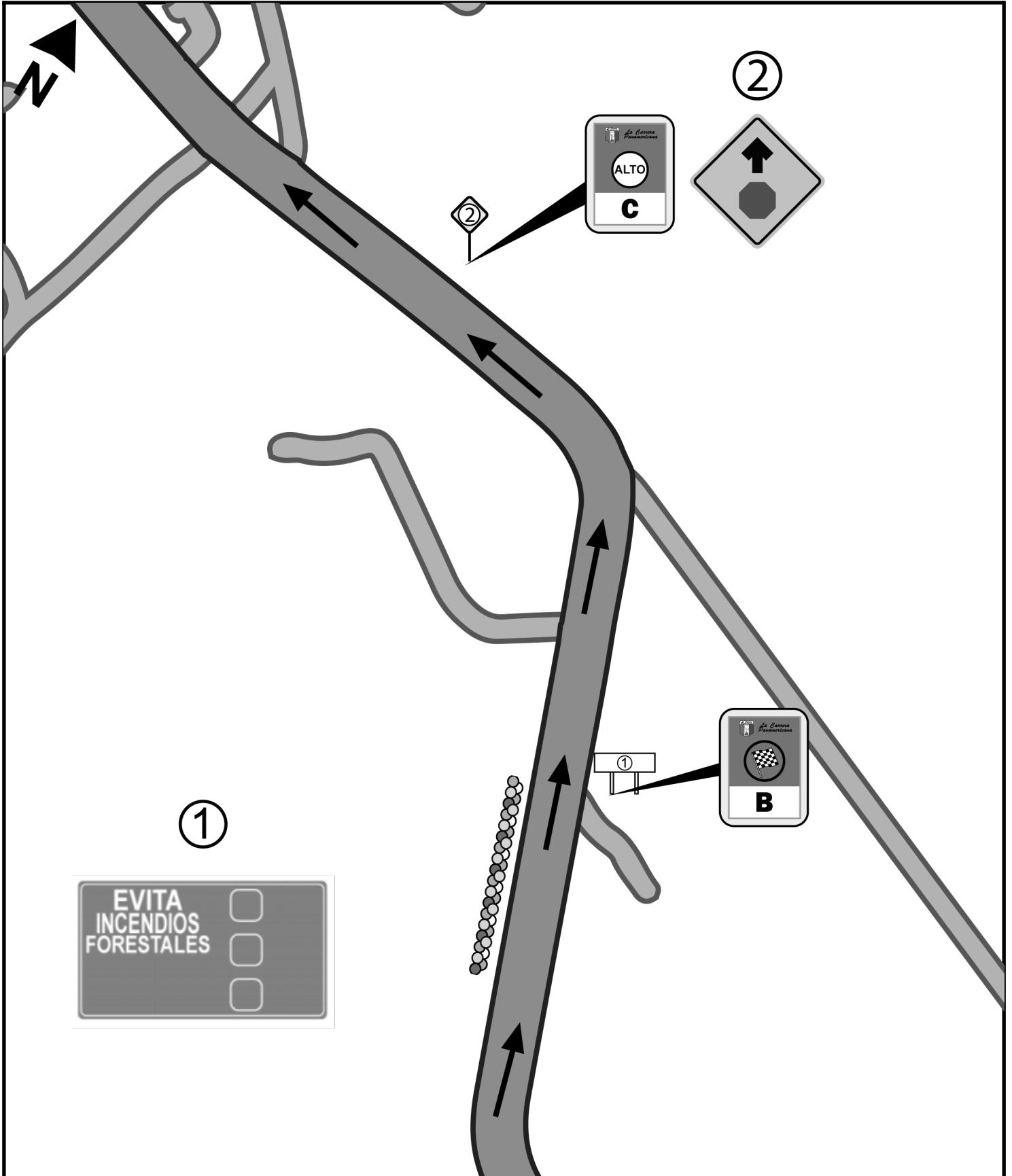
DISTANCIA • DISTANCE		DIRECCIÓN	INFORMACIÓN	DIST. REG.
TOTAL	PARC. • PART.	DIRECCION	INFORMATION	TO GO
82.72	0.42		Múltiples topes. Multiple speedbumps.	3.73
83.35	0.63			3.10
84.57	1.22			1.88
84.75	0.18			1.70
85.10	0.35		3 topes en los proximos 420 m. 3 speedbumps in the next 420 m.	
85.75	0.65			0.70
86.07	0.32			0.38
86.45	0.38		 <p>Marca en el suelo. Mark on the ground.</p>  	0.00

TC SS CH TC	702	ASIENTOS	DIST.		702
	703	LA CONGOJA (este)	86.45 km		
TRAMO CRONOMETRADO / SPECIAL STAGE			PROM. • AVERAGE	TIME TIEMPO	01:35
702	ASIENTOS II		7.76 km	54.60 km/h	

DISTANCIA • DISTANCE		DIRECCIÓN	INFORMACIÓN	DIST. REG.				
TOTAL	PARC. • PART.	DIRECTION	INFORMATION	TO GO				
86.58	0.13		 <p><b>Entrada de tierra LD.</b> <i>Dirt entrance right side.</i></p>  <p>(Cascos y cinturones) (Helmets and seatbelts)</p>					
	81		<p>GPS</p> <table border="1"> <tr> <td>N</td> <td>22.160138°</td> </tr> <tr> <td>W</td> <td>-102.487382°</td> </tr> </table>	N	22.160138°	W	-102.487382°	
N	22.160138°							
W	-102.487382°							

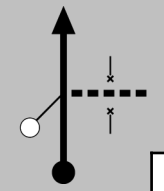

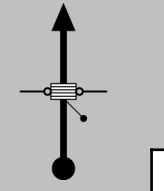
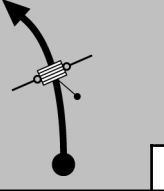
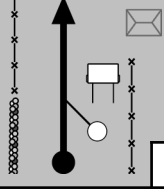

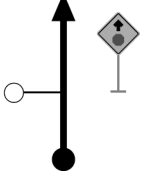

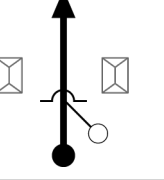









TC SS CHP PC	<b>703</b>	LA CONGOJA (este)	DIST.	<b>703</b>	
	<b>703a</b>	ENTRADA A SERVICIO EN LA CONGOJA	<b>11.74 km</b>		
TRAMO CRONOMETRADO / SPECIAL STAGE			PROM. • AVERAGE	TIME	
<b>703</b>	<b>LA CONGOJA I</b>		<b>11.09 km</b>	<b>58.70 km/h</b>	<b>00:12</b>

DISTANCIA • DISTANCE		DIRECCIÓN	INFORMACIÓN	DIST. REG.
TOTAL	PARC. • PART.	DIRECTION	INFORMATION	TO GO
0.00	0.00	 <p>1 11.09</p>	 <p><b>A</b></p> <p>Entrada de tierra LD. Dirt entrance right side.</p> <p>(Cascos y cinturones) (Helmets and seatbelts)</p> <p>GPS N 22.160138° W -102.487382°</p>	11.74
1.35	1.35	 <p>2 9.74</p>		10.39
4.71	3.36	 <p>3 6.38</p>		7.03
11.09	6.38	 <p>4 0.00</p>	 <p><b>B</b></p> <p>Fin de barda de piedra LI, letrero incendios forestales LD. End of stone fence left side, "incendios" sign right side.</p> <p>EVITA INCENDIOS FORESTALES</p> <p>GPS N 22.162038° W -102.549110°</p>	0.65
11.59	0.50	 <p>5</p>	 <p><b>C</b></p> <p>Letrero "alto adelante" LD. "Stop ahead" sign right side.</p> <p>GPS N 22.164769° W -102.552270°</p>	0.15
11.74	0.15	 <p>6</p>	 <p><b>CHP</b></p> <p>Tope frente a caseta de vigilancia del pueblo. Speedbump by town's "gatehouse".</p> <p>GPS N 22° 09.895' W 102° 33.222'</p>	0.00

**ENTRADA A SERVICIO EN LA  
CONGOJA**

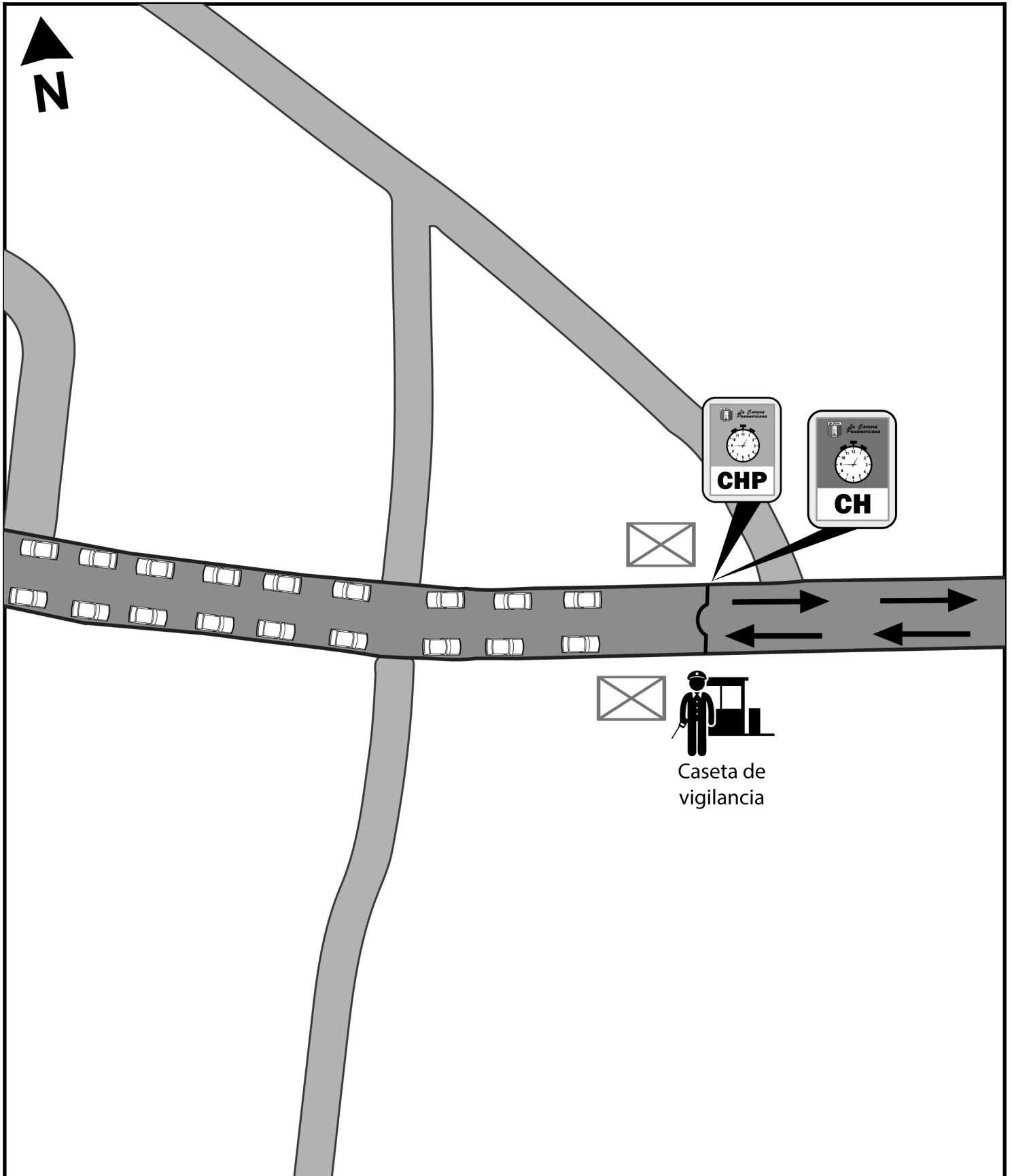
**SERVICIO**

*SERVICE*

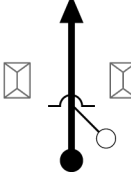

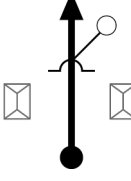

**CHP**

*PC*

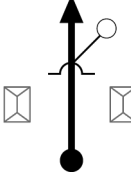

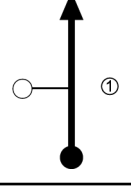



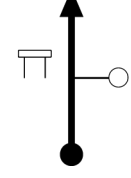

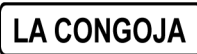

**703a**



CHP PC CH TC	<b>703a</b>	ENTRADA A SERVICIO EN LA CONGOJA	DIST.	<b>703</b>
	<b>703b</b>	SALIDA DE SERVICIO EN LA CONGOJA	<b>0.00 km</b>	
TRAMO CRONOMETRADO / SPECIAL STAGE			PROM. • AVERAGE	TIME TIEMPO
			<b>0.00 km/h</b>	<b>01:00</b>

DISTANCIA • DISTANCE		DIRECCIÓN DIRECTION	INFORMACIÓN INFORMATION	DIST. REG. TO GO								
TOTAL	PARC. • PART.											
0.00	0.00		 <p><b>Tope frente a caseta de vigilancia del pueblo.</b> <i>Speedbump by town's "gatehouse".</i></p> <table border="1"> <tr> <td>GPS</td> <td>N</td> <td>22°</td> <td>09.895'</td> </tr> <tr> <td></td> <td>W</td> <td>102°</td> <td>33.222'</td> </tr> </table>	GPS	N	22°	09.895'		W	102°	33.222'	0.00
GPS	N	22°	09.895'									
	W	102°	33.222'									
0.00	0.00		 <p><b>Tope frente a caseta de vigilancia del pueblo.</b> <i>Speedbump by town's "gatehouse".</i></p> <table border="1"> <tr> <td>GPS</td> <td>N</td> <td>22°</td> <td>09.895'</td> </tr> <tr> <td></td> <td>W</td> <td>102°</td> <td>33.222'</td> </tr> </table>	GPS	N	22°	09.895'		W	102°	33.222'	0.00
GPS	N	22°	09.895'									
	W	102°	33.222'									

CH TC CH TC	<b>703b</b>	SALIDA DE SERVICIO EN LA CONGOJA	DIST.	<b>703</b>
	<b>704</b>	LA CONGOJA (oeste)	<b>0.04 km</b>	
TRAMO CRONOMETRADO / SPECIAL STAGE			PROM. • AVERAGE	TIME TIEMPO
			<b>1.20 km/h</b>	<b>00:02</b>

DISTANCIA • DISTANCE		DIRECCIÓN DIRECTION	INFORMACIÓN INFORMATION	DIST. REG. TO GO						
TOTAL	PARC. • PART.									
0.00	0.00		 <p><b>Topo frente a caseta de vigilancia del pueblo.</b> <i>Speedbump by town's "gatehouse".</i></p> <p>GPS <table border="1"><tr><td>N</td><td>22°</td><td>09.895'</td></tr><tr><td>W</td><td>102°</td><td>33.222'</td></tr></table></p>	N	22°	09.895'	W	102°	33.222'	0.04
N	22°	09.895'								
W	102°	33.222'								
0.04	0.04		 <p><sup>①</sup></p> <p></p> <p><b>Letrero LD.</b> <i>Sign right side.</i></p> <p> GPS <table border="1"><tr><td>N</td><td>22.164870°</td></tr><tr><td>W</td><td>-102.553259°</td></tr></table></p>	N	22.164870°	W	-102.553259°	0.00		
N	22.164870°									
W	-102.553259°									
0.19	0.15		 <p><b>Letrero LI (invertido).</b> <i>Sign left side (facing other way).</i></p> <p></p> <p> (Cascos y cinturones) (Helmets and seatbelts)</p> <p>GPS <table border="1"><tr><td>N</td><td>22.164718°</td></tr><tr><td>W</td><td>-102.551851°</td></tr></table></p>	N	22.164718°	W	-102.551851°			
N	22.164718°									
W	-102.551851°									

# LA CONGOJA II

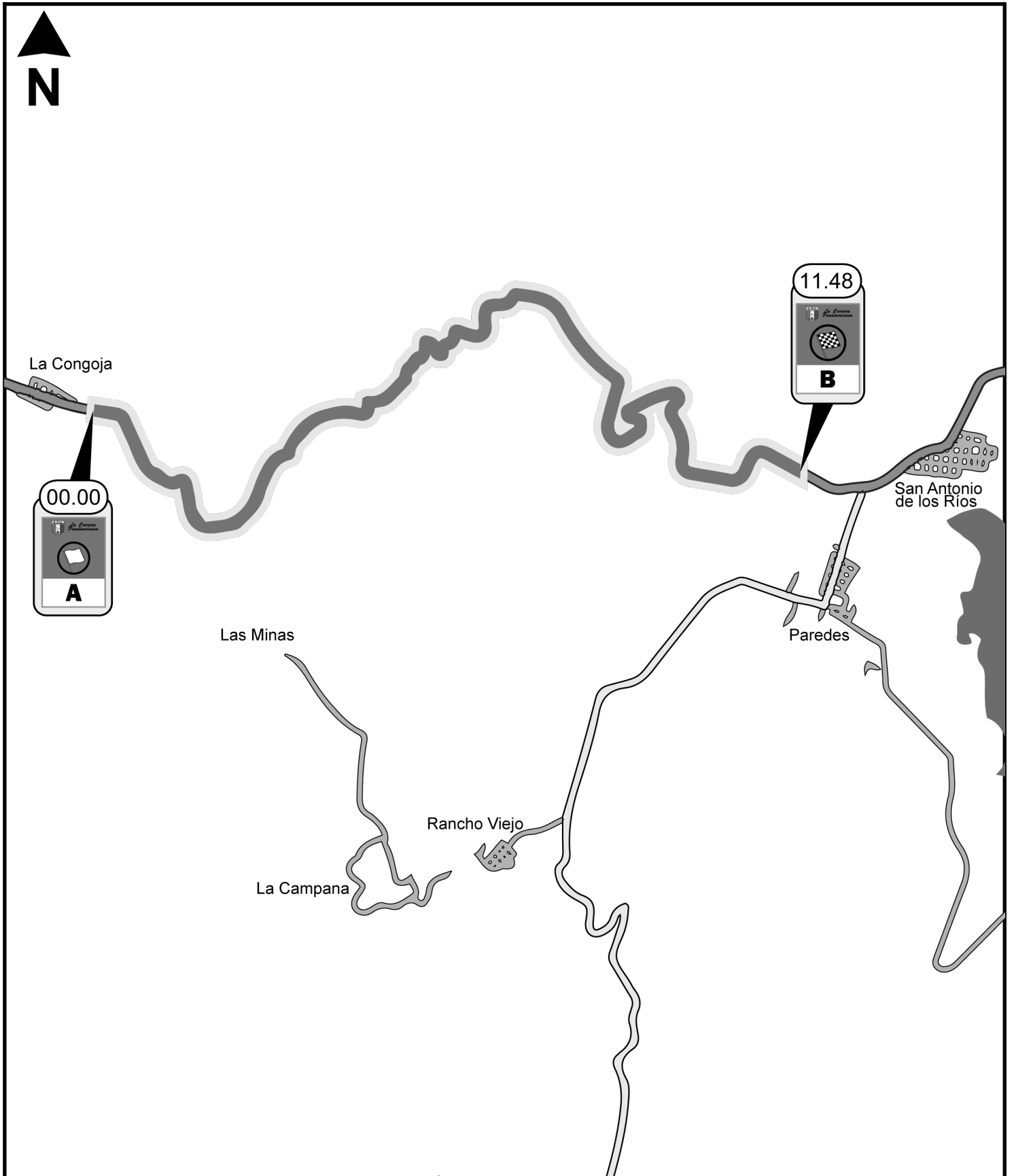
TRAMO CRONOMETRADO

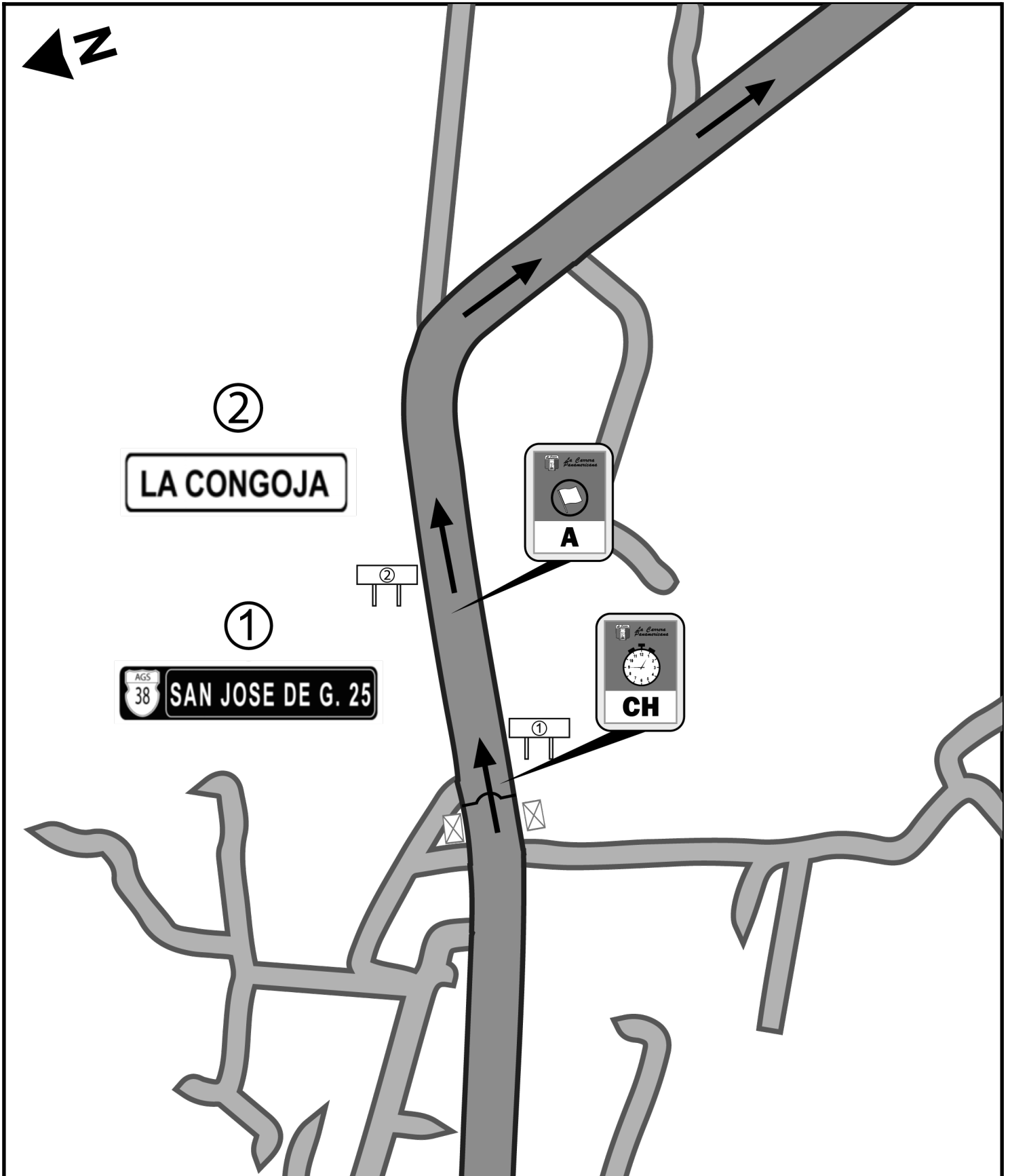
TC

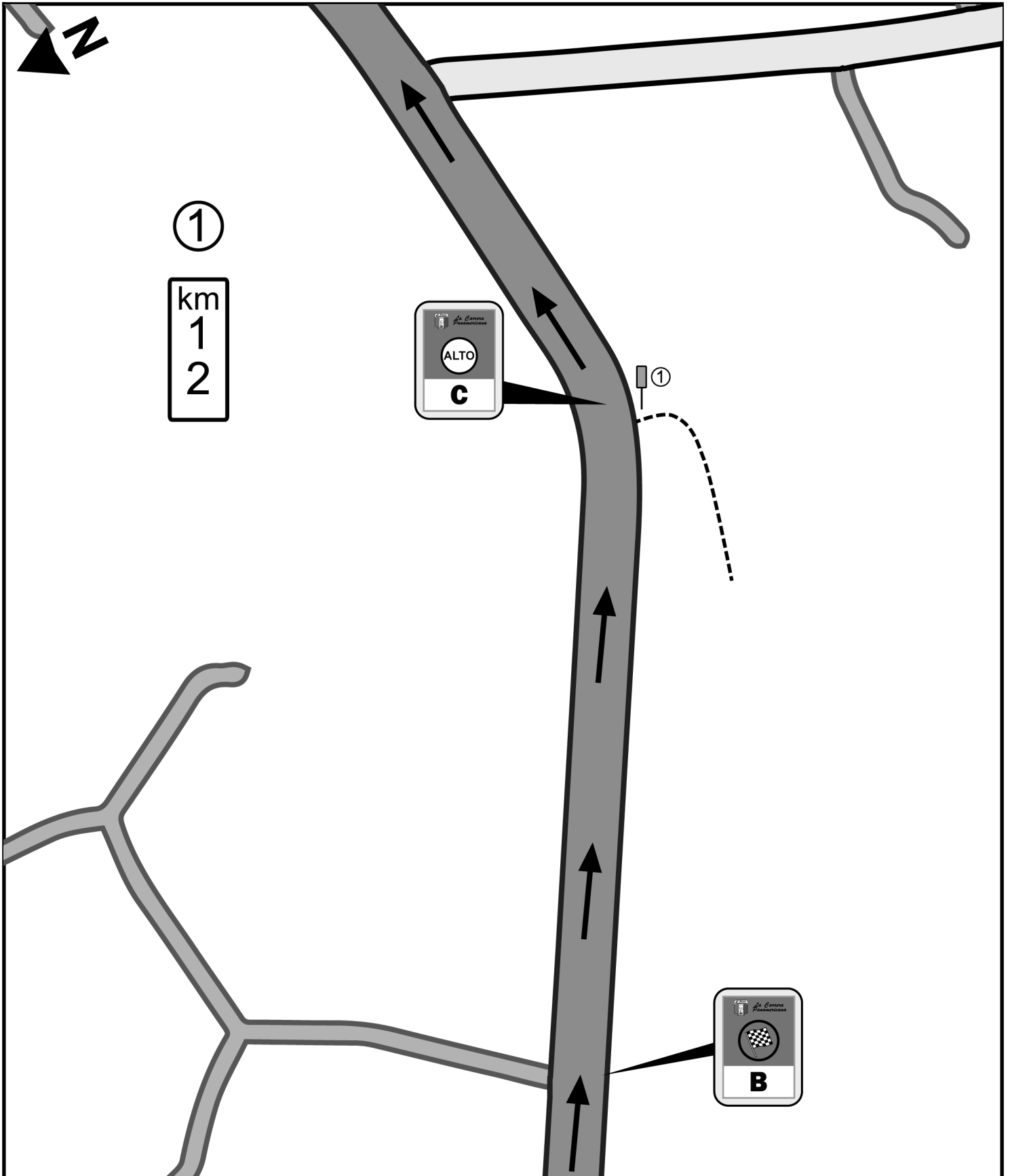
704

SPECIAL STAGE

SS





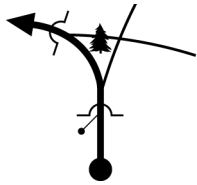
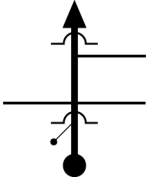
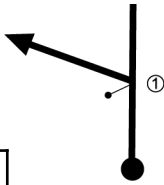




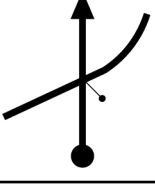

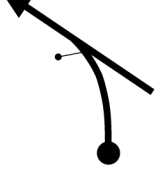


TC SS CH TC	704	LA CONGOJA (oeste)	DIST.	704	
	705	EL OCOTE	92.46 km		
TRAMO CRONOMETRADO / SPECIAL STAGE			PROM. • AVERAGE	TIME TIEMPO	
704	LA CONGOJA II		11.55 km	69.35 km/h	01:20

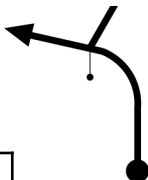
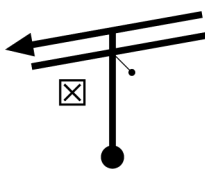

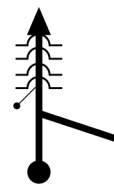
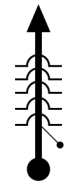
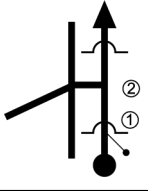






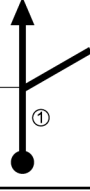



DISTANCIA • DISTANCE		DIRECCIÓN	INFORMACIÓN	DIST. REG.
TOTAL	PARC. • PART.	DIRECTION	INFORMATION	TO GO
0.00	0.00	 1 11.55	 <b>A</b> Letrero LI (invertido). <i>Sign left side (facing other way).</i>  (Cascos y cinturones) <i>(Helmets and seatbelts)</i>  GPS N 22.164718° W -102.551851° <b>LA CONGOJA</b>	92.46
6.82	6.82	 2 4.73		85.64
10.18	3.36	 3 1.37		82.28
11.55	1.37	 4 0.00	 <b>B</b> Entrada de tierra LI. <i>Dirt entrance left side.</i>  GPS N 22.160140° W -102.487381°	80.91
12.06	0.51	 5	 <b>C</b> Entrada de tierra LD, mojonera km 12. <i>Dirt entrance right side, 12th km marker.</i>  GPS N 22.157939° W -102.483118° km 1 2	80.40
12.39	0.33	 6	 <b>PAREDES</b> →	80.07
12.65	0.26	 7	3 topes en los proximos 400 m. <i>3 speedbumps in the next 400 m.</i>	79.81
12.93	0.28	 8		79.53



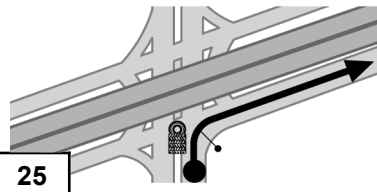
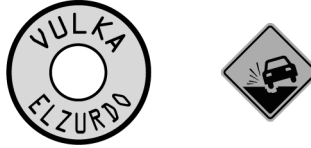
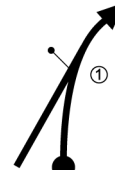



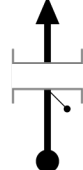
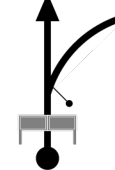

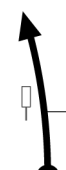

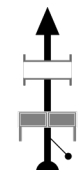

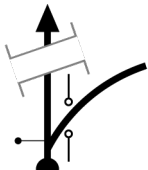
TC SS CH TC	704	LA CONGOJA (oeste)	DIST.	704	
	705	EL OCOTE	92.46 km		
TRAMO CRONOMETRADO / SPECIAL STAGE			PROM. • AVERAGE	TIME TIEMPO	
704	LA CONGOJA II		11.55 km	69.35 km/h	01:20

DISTANCIA • DISTANCE		DIRECCIÓN DIRECTION	INFORMACIÓN INFORMATION	DIST. REG. TO GO
TOTAL	PARC. • PART.			
13.31	0.38	 9		79.15
13.51	0.20	 10		78.95
14.77	1.26	 11		77.69
15.35	0.58	 12	Múltiples topes. Multiple speedbumps.	77.11
15.86	0.51	 13		76.60
16.27	0.41	 14	Múltiples topes. Multiple speedbumps.	76.19
19.68	3.41	 15		72.78
20.68	1.00	 16		71.78

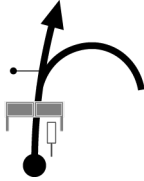


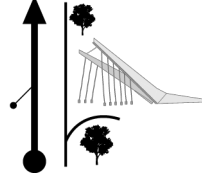

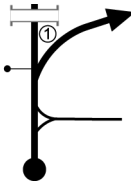


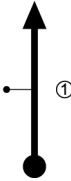


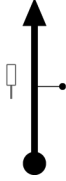
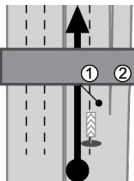




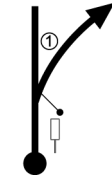


TC SS CH TC	704	LA CONGOJA (oeste)	DIST.	704	
	705	EL OCOTE	92.46 km		
TRAMO CRONOMETRADO / SPECIAL STAGE			PROM. • AVERAGE	TIME TIEMPO	
704	LA CONGOJA II		11.55 km	69.35 km/h	01:20

DISTANCIA • DISTANCE		DIRECCIÓN	INFORMACIÓN	DIST. REG.
TOTAL	PARC. • PART.	DIRECCION	INFORMATION	TO GO
22.13	1.45	 17		70.33
27.00	4.87	 18	☒ Restaurante Montecristo	65.46
29.90	2.90	 19	Ignorar retornos. <i>Ignore all U-turns.</i>	62.56
30.36	0.46	 20	Múltiples topes. <i>Multiples speedbumps.</i>	62.10
31.24	0.88	 21	Múltiples topes. <i>Multiples speedbumps.</i>	61.22
31.38	0.14	 22	Múltiples topes. <i>Multiples speedbumps.</i>      	61.08
32.30	0.92	 23	 	60.16
32.92	0.62	 24		59.54

TC SS CH TC	704	LA CONGOJA (oeste)	DIST.	704	
	705	EL OCOTE	92.46 km		
TRAMO CRONOMETRADO / SPECIAL STAGE			PROM. • AVERAGE	TIME TIEMPO	
704	LA CONGOJA II		11.55 km	69.35 km/h	01:20

DISTANCIA • DISTANCE		DIRECCIÓN	INFORMACIÓN	DIST. REG.
TOTAL	PARC. • PART.	DIRECTION	INFORMATION	TO GO
37.07	4.15	 25	 Piso malo Rough road	55.39
37.72	0.65	 26		54.74
39.76	2.04	 27	 GAS	52.70
41.18	1.42	 28		51.28
43.46	2.28	 29		49.00
44.89	1.43	 30		47.57
48.39	3.50	 31	 ¡Atención! Letrero muy parecido más adelante. Careful! Very similar sign further ahead.	44.07
48.71	0.32	 32		43.75

TC SS CH TC	704	LA CONGOJA (oeste)	DIST.	704
	705	EL OCOTE	92.46 km	
TRAMO CRONOMETRADO / SPECIAL STAGE			PROM. • AVERAGE	TIME TIEMPO
704	LA CONGOJA II		11.55 km	
				01:20

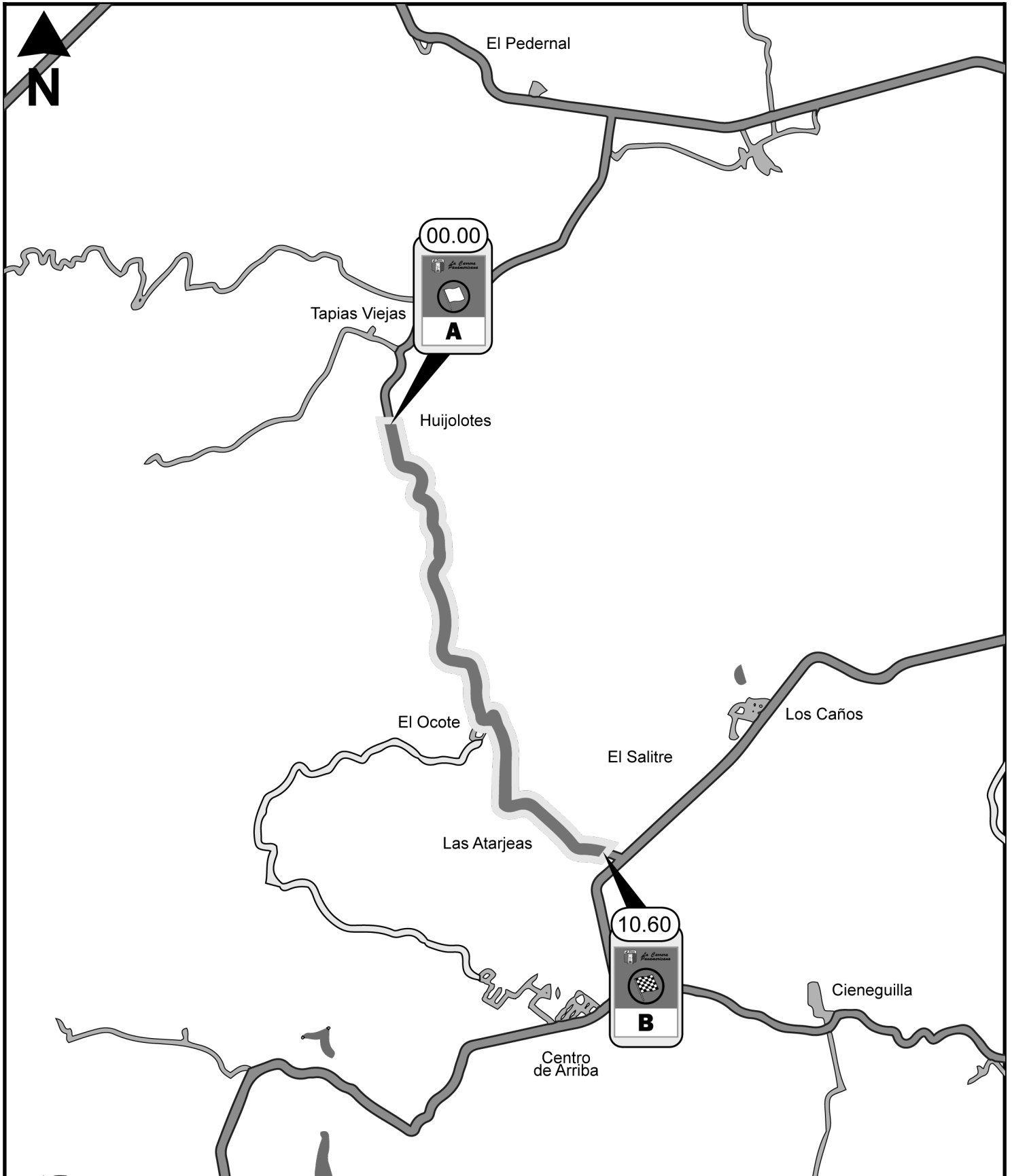
DISTANCIA • DISTANCE		DIRECCIÓN DIRECTION	INFORMACIÓN INFORMATION	DIST. REG. TO GO
TOTAL	PARC. • PART.			
49.01	0.30	 33	  km 19	43.45
49.55	0.54	 34	 Parque Industrial San Francisco IV	42.91
50.22	0.67	 35	 	42.24
50.68	0.46	 36	 	41.78
56.26	5.58	 37	km 39	36.20
59.75	3.49	 38	   No tomar carril derecho. Do not take right lane.	32.71
70.68	10.93	 39	Inicia Camellón. Beginning of divider.	21.78
73.46	2.78	 40	  km 22	19.00

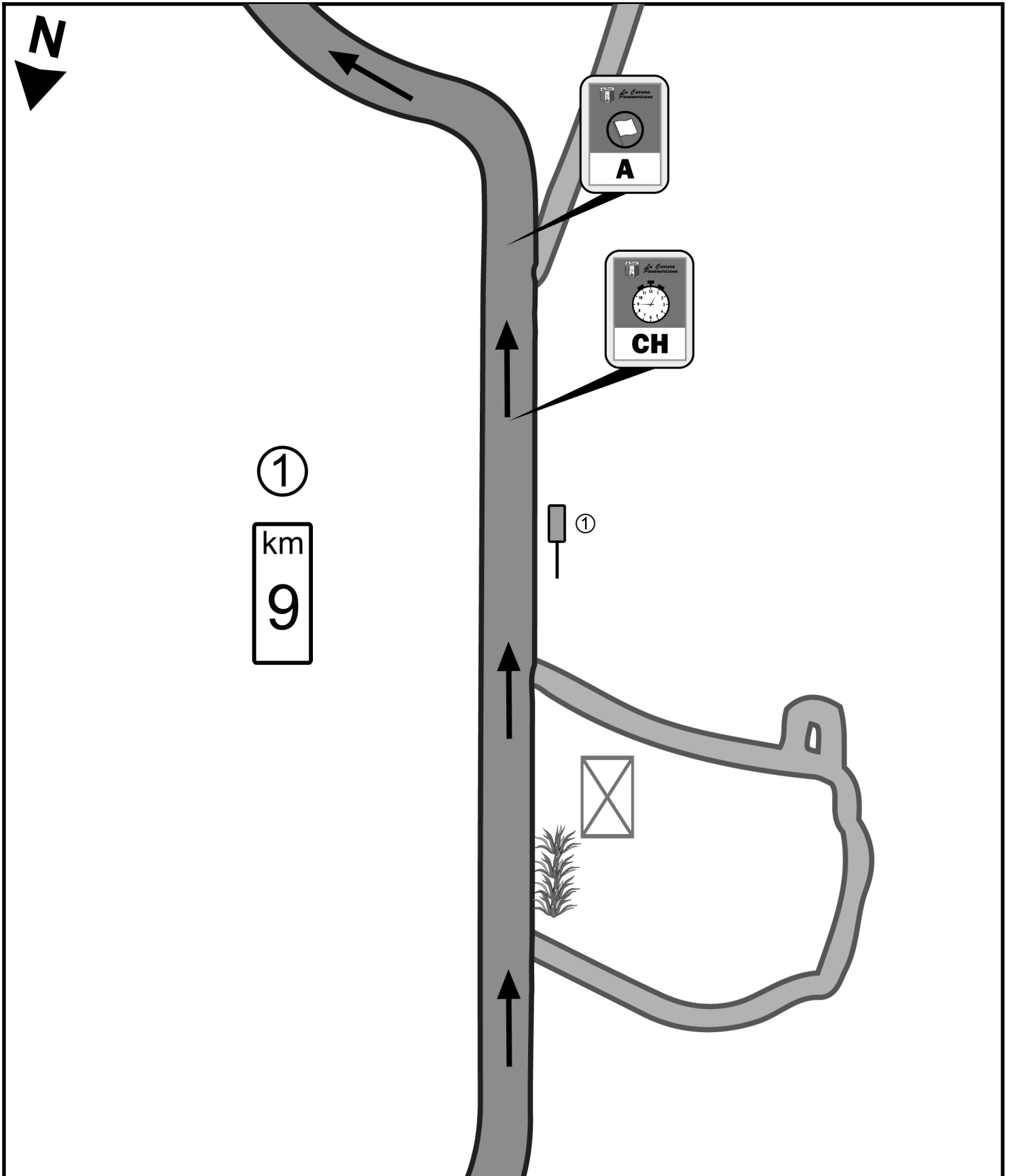
TC SS CH TC	704	LA CONGOJA (oeste)	DIST.	704	
	705	EL OCOTE	92.46 km		
TRAMO CRONOMETRADO / SPECIAL STAGE			PROM. • AVERAGE	TIME TIEMPO	
704	LA CONGOJA II		11.55 km	69.35 km/h	01:20

DISTANCIA • DISTANCE		DIRECCIÓN DIRECTION	INFORMACIÓN INFORMATION	DIST. REG. TO GO
TOTAL	PARC. • PART.			
74.07	0.61	 41	 CALVILLO 40	18.39
75.10	1.03	 42		17.36
77.60	2.50	 43	 km 15	14.86
79.92	2.32	 44	 GAS Valero	12.54
80.42	0.50	 45	 CALVILLO GRACIAS A DIOS	12.04
81.08	0.66	 46	 CALVILLO IGNACIO ZARAGOZA	11.38
83.61	2.53	 47	 CALVILLO TAPIAS VIEJAS	8.85
84.28	0.67	 48	 SAN ISIDRO	8.18

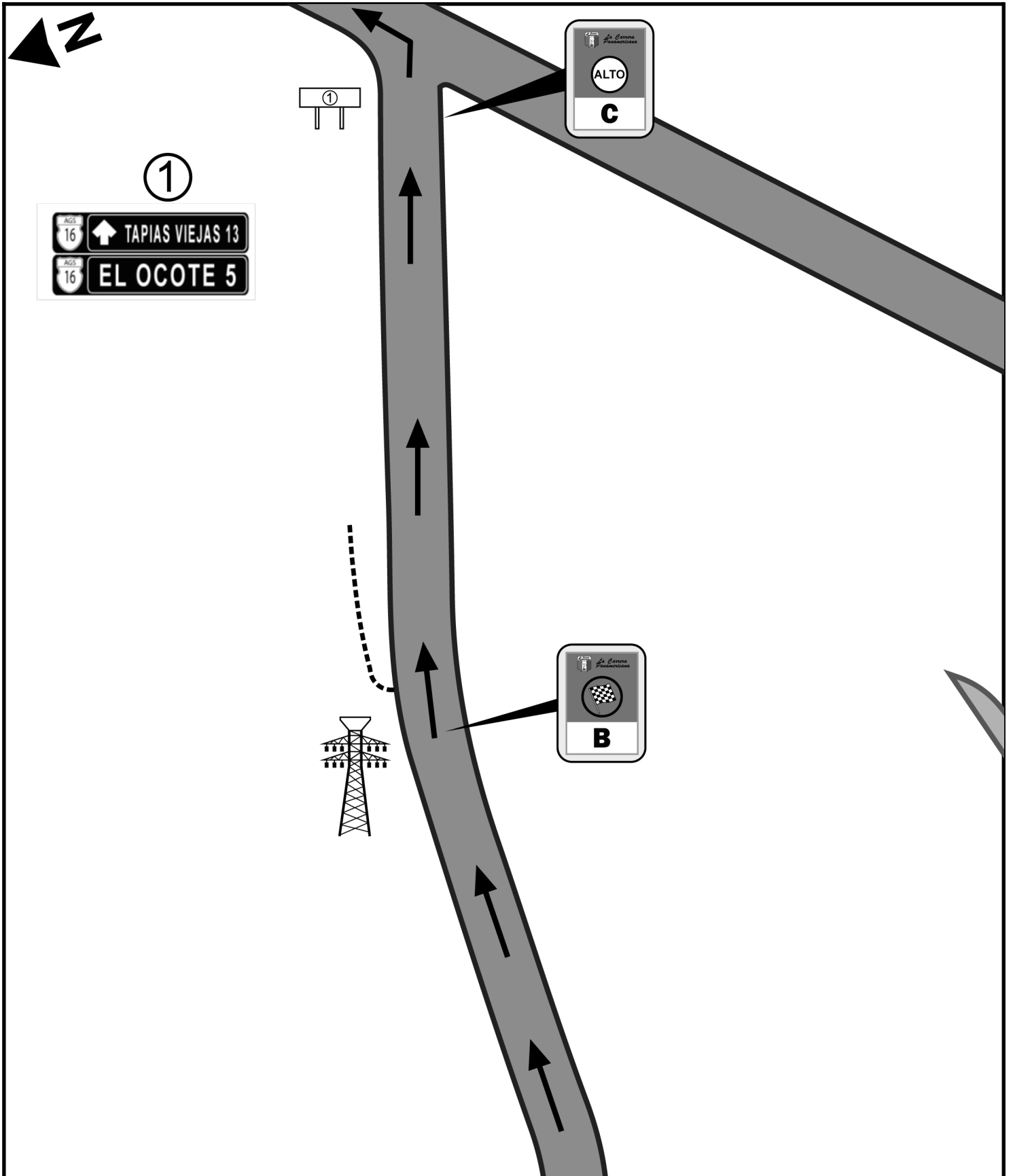
TC SS CH TC	704	LA CONGOJA (oeste)	DIST.	704	
	705	EL OCOTE	92.46 km		
TRAMO CRONOMETRADO / SPECIAL STAGE			PROM. • AVERAGE	TIME TIEMPO	
704	LA CONGOJA II		11.55 km	69.35 km/h	01:20

DISTANCIA • DISTANCE		DIRECCIÓN DIRECTION	INFORMACIÓN INFORMATION	DIST. REG. TO GO
TOTAL	PARC. • PART.			
89.26	4.98			3.20
89.94	0.68			2.52
90.40	0.46		<input checked="" type="checkbox"/> VINOS Y LICORES LUCY	2.06
90.56	0.16			1.90
91.14	0.58			1.32
92.30	1.16			0.16
92.46	0.16			0.00
			Entrada a casa con puerta roja LI. Red gate leading to house on left side.	
92.66	0.20			
			En medio de dos entradas con puertas metálicas LD, antes de letrero de curva. Between two dirt entrances with metal gates on the right, before "left turn" sign.	
			(Cascos y cinturones) (Helmets and seatbelts)	

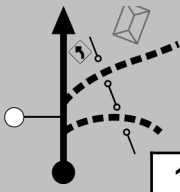


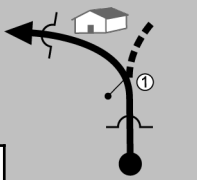

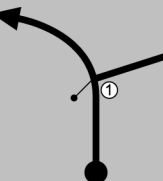

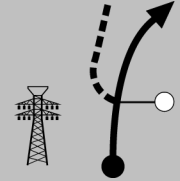

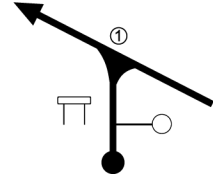


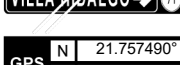
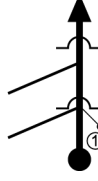




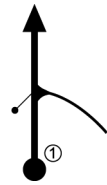

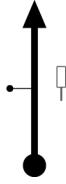

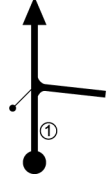



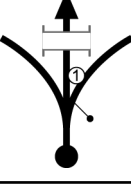

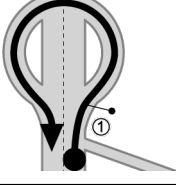

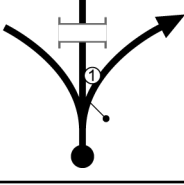

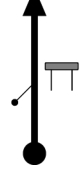





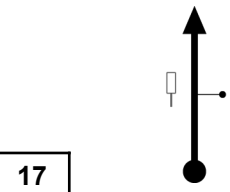

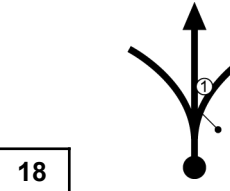

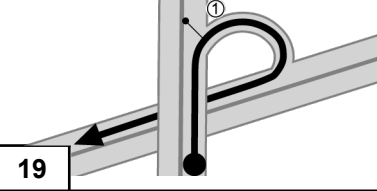

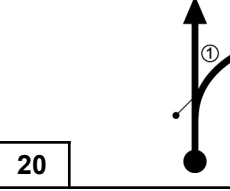

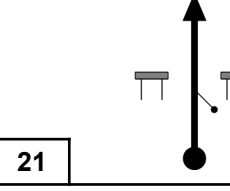

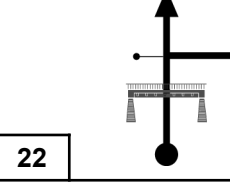
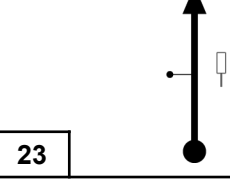

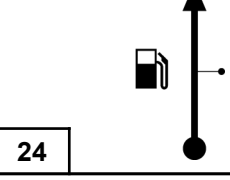
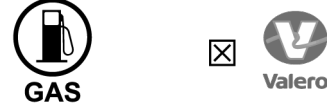
TC SS CH TC	705	EL OCOTE	DIST.	705	
	706	EL OCOTE	55.07 km		
TRAMO CRONOMETRADO / SPECIAL STAGE			PROM. • AVERAGE	TIME TIEMPO	
705	EL OCOTE I		10.65 km	55.07 km/h	01:00

DISTANCIA • DISTANCE		DIRECCIÓN	INFORMACIÓN	DIST. REG.
TOTAL	PARC. • PART.	DIRECTION	INFORMATION	TO GO
0.00	0.00		 <p>En medio de dos entradas con puertas metálicas LD, antes de letrero de curva. Between two dirt entrances with metal gates on the right, before "left turn" sign.</p> <p>(Cascos y cinturones) (Helmets and seatbelts)</p> <p>GPS N 21.831662° W -102.533865°</p>	55.07
	1	10.65		
5.70	5.70		<p>Chicana. Chicane.</p>	49.37
	2	4.95		
6.20	0.50		<p>①</p> <p>← EL SALITRE</p> <p>            Jardín de niños Kindergarten         </p>	48.87
	3	4.45		
6.39	0.19		<p>①</p> <p>EL TARAY 15 →</p>	48.68
	4	4.26		
8.03	1.64		<p>Chicana. Chicane.</p>	47.04
	5	2.62		
10.65	2.62		 <p>Camino de tierra LI después de torre de alta tensión. Dirt path left side after transmission tower.</p> <p>GPS N 21.758797° W -102.494995°</p>	44.42
	6	0.00		
11.14	0.49		 <p> Junto a letrero invertido LI. By sign facing the other way on the left.</p> <p>   </p> <p>GPS N 21.757490° W -102.490728°</p>	43.93
	7			
14.99	3.85		<p>①</p> <p>LOS CAÑOS</p>	40.08
	8			

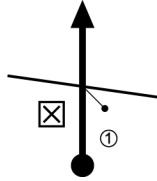

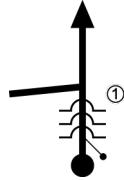

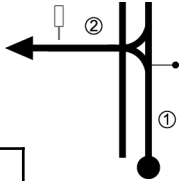



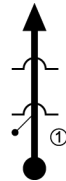

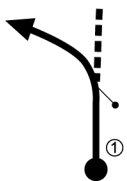


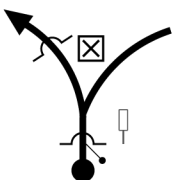

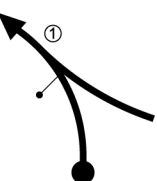


TC SS CH TC	705	EL OCOTE	DIST.	705	
	706	EL OCOTE	55.07 km		
TRAMO CRONOMETRADO / SPECIAL STAGE			PROM. • AVERAGE	TIME TIEMPO	
705	EL OCOTE I		10.65 km	55.07 km/h	01:00

DISTANCIA • DISTANCE		DIRECCIÓN DIRECTION	INFORMACIÓN INFORMATION	DIST. REG. TO GO
TOTAL	PARC. • PART.			
22.01	7.02			33.06
22.92	0.91			32.15
23.54	0.62			31.53
25.94	2.40			29.13
26.19	0.25			28.88
26.78	0.59			28.29
27.16	0.38			27.91
27.80	0.64			27.27

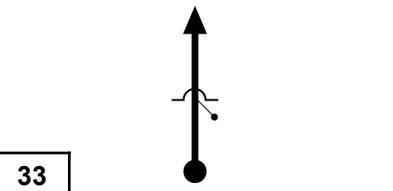

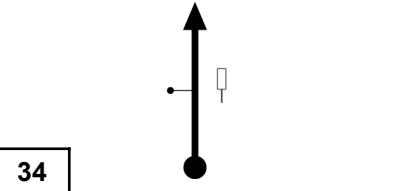

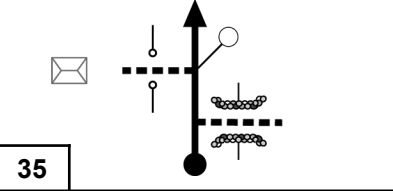

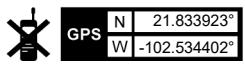
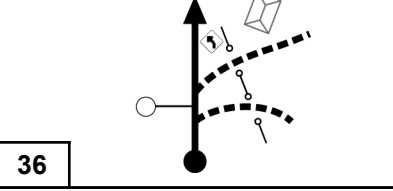



TC SS CH TC	705	EL OCOTE	DIST.	705	
	706	EL OCOTE	55.07 km		
TRAMO CRONOMETRADO / SPECIAL STAGE			PROM. • AVERAGE	TIME TIEMPO	
705	EL OCOTE I		10.65 km	55.07 km/h	01:00

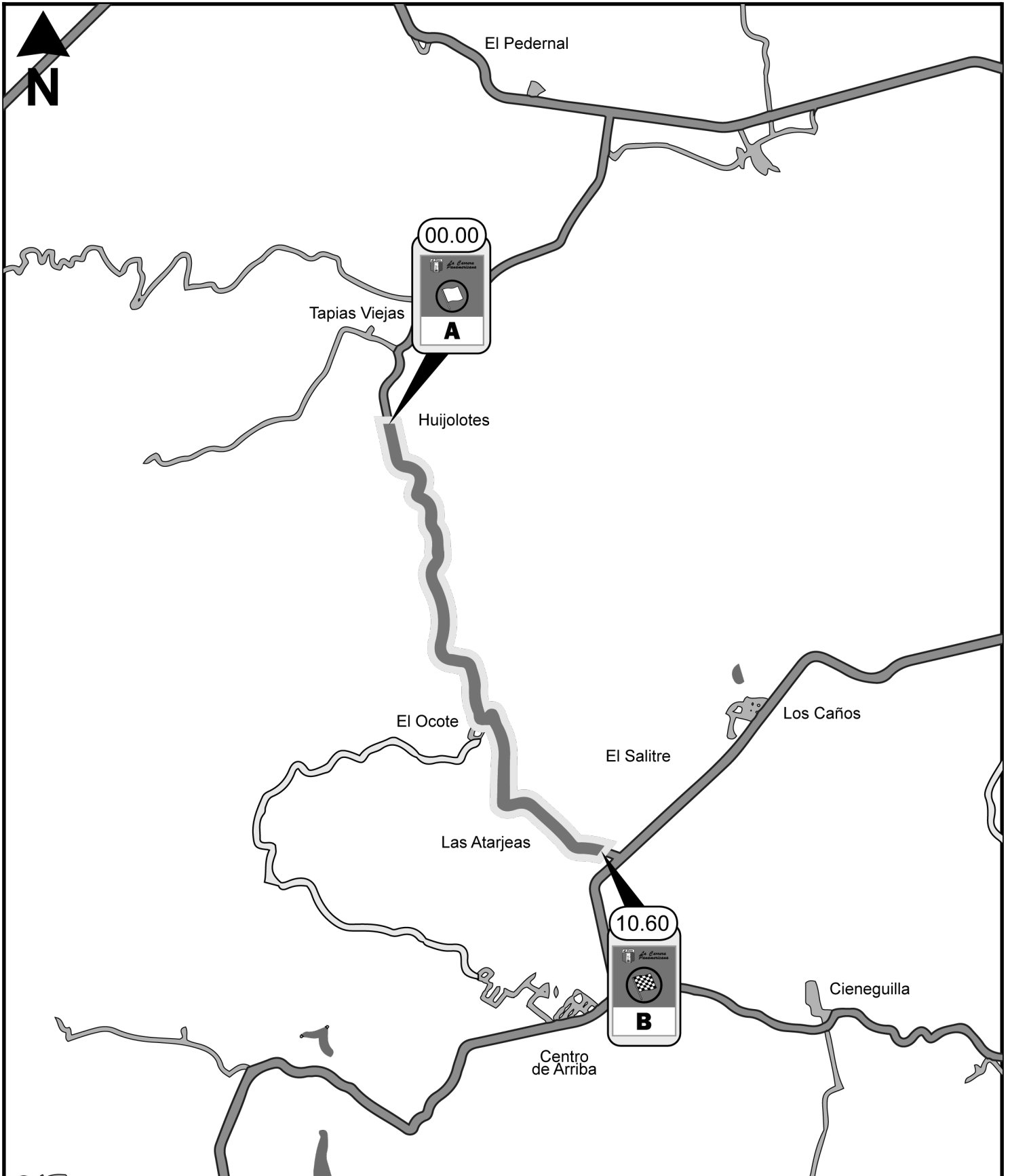
DISTANCIA • DISTANCE		DIRECCIÓN DIRECCION	INFORMACIÓN INFORMATION	DIST. REG. TO GO
TOTAL	PARC. • PART.			
29.28	1.48			25.79
35.64	6.36			19.43
35.96	0.32			19.11
36.28	0.32			18.79
36.68	0.40			18.39
37.71	1.03			17.36
40.21	2.50			14.86
42.53	2.32			12.54

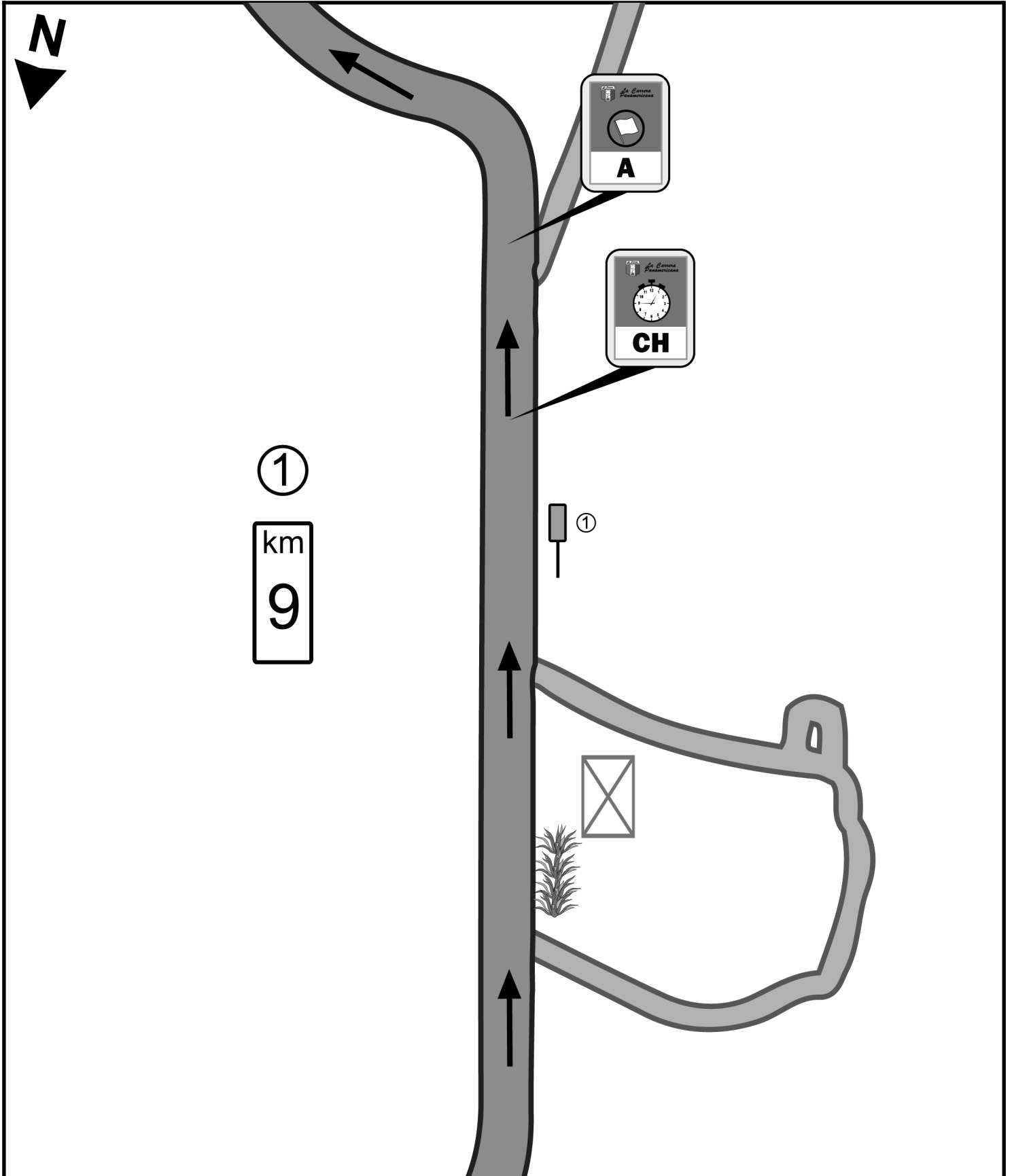
TC SS CH TC	705	EL OCOTE	DIST.	705
	706	EL OCOTE	55.07 km	
TRAMO CRONOMETRADO / SPECIAL STAGE			PROM. • AVERAGE	01:00
705	EL OCOTE I		10.65 km 55.07 km/h	

DISTANCIA • DISTANCE		DIRECCIÓN DIRECTION	INFORMACIÓN INFORMATION	DIST. REG. TO GO
TOTAL	PARC. • PART.			
43.03	0.50		<sup>①</sup>  <input checked="" type="checkbox"/> GAS NOEL Inicia Camellón. <i>Beginning of divider.</i>	12.04
	25			
43.69	0.66		<sup>①</sup>  Múltiples topes. <i>Multiples speedbumps.</i>	11.38
	26			
46.22	2.53		  	8.85
	27			
46.89	0.67		<sup>①</sup> 	8.18
	28			
51.87	4.98		<sup>①</sup> 	3.20
	29			
52.55	0.68			2.52
	30			
53.01	0.46		<input checked="" type="checkbox"/> VINOS Y LICORES LUCY 	2.06
	31			
53.17	0.16		<sup>①</sup>  	1.90
	32			

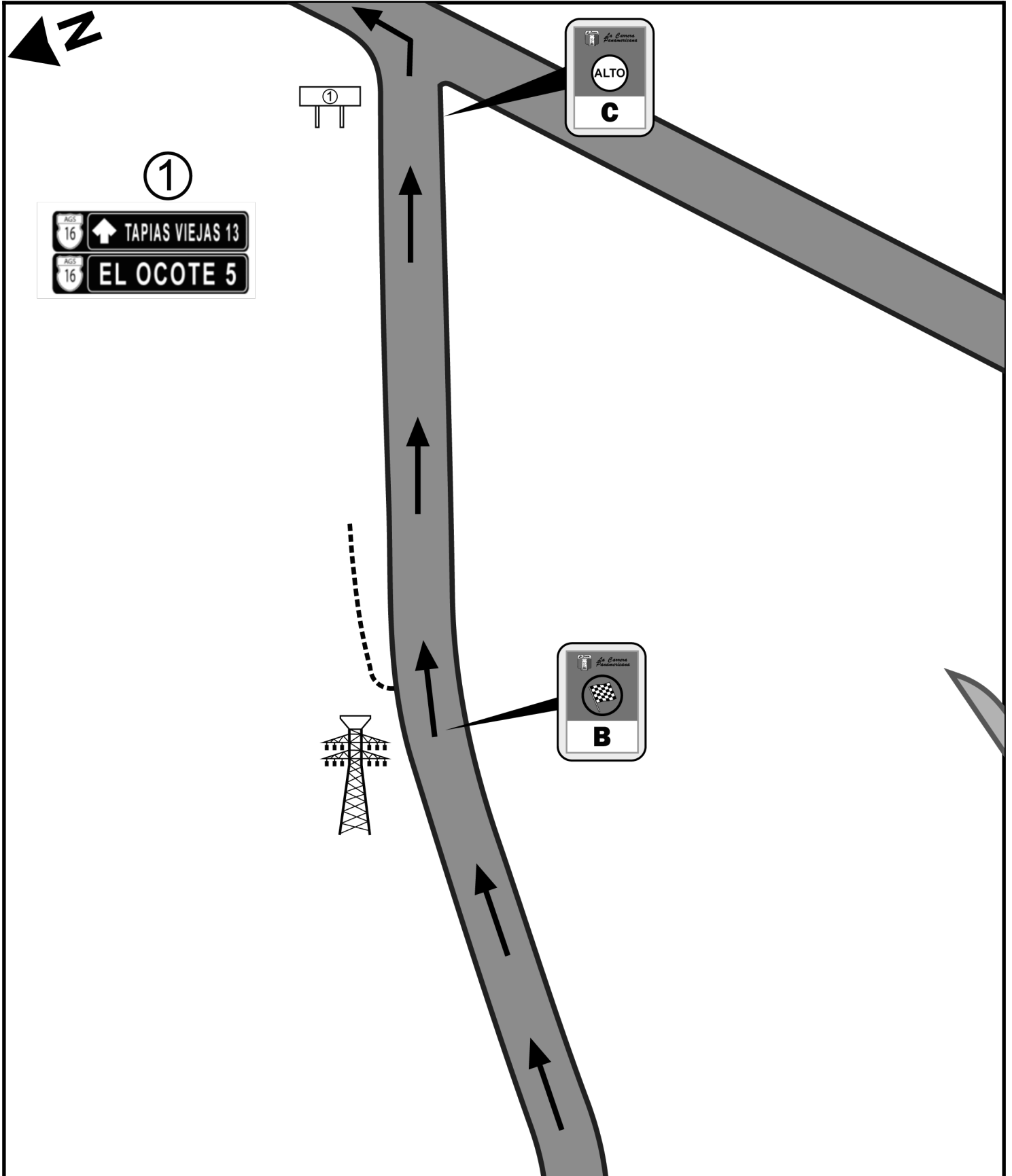
TC SS CH TC	705	EL OCOTE	DIST.		705
	706	EL OCOTE	55.07 km		
TRAMO CRONOMETRADO / SPECIAL STAGE			PROM. • AVERAGE	TIME TIEMPO	01:00
705	EL OCOTE I		10.65 km	55.07 km/h	

DISTANCIA • DISTANCE		DIRECCIÓN DIRECTION	INFORMACIÓN INFORMATION	DIST. REG. TO GO
TOTAL	PARC. • PART.			
53.75	0.58			1.32
54.91	1.16			0.16
55.07	0.16		 <p>Entrada a casa con puerta roja LI. Red gate leading to house on left side.</p> 	0.00
55.27	0.20		 <p>En medio de dos entradas con puertas metálicas LD, antes de letrero de curva. Between two dirt entrances with metal gates on the right, before "left turn" sign.</p>  <p>(Cascos y cinturones) (Helmets and seatbelts)</p> 	

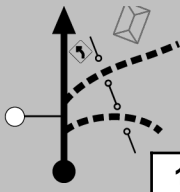




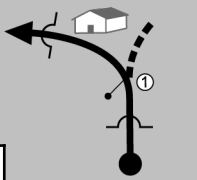


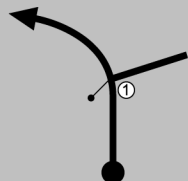


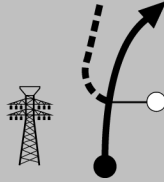


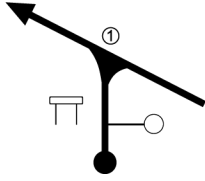




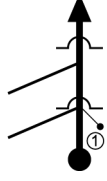





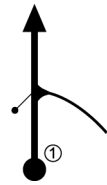

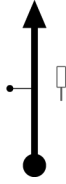

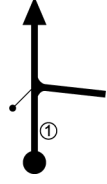



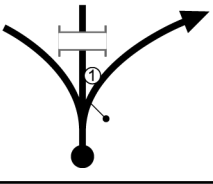



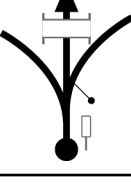

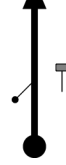





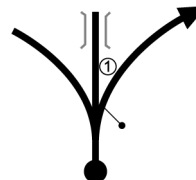











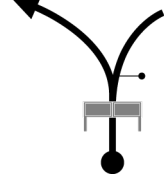


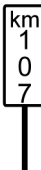
TC SS CHP PC	706	EL OCOTE	DIST.	706	
	706a	ARCO DE META PLAZA FUNDADORES	260.77 km		
TRAMO CRONOMETRADO / SPECIAL STAGE			PROM. • AVERAGE	TIME TIEMPO	
706	EL OCOTE II		10.65 km	82.35 km/h	03:10

DISTANCIA • DISTANCE		DIRECCIÓN	INFORMACIÓN	DIST. REG.
TOTAL	PARC. • PART.	DIRECTION	INFORMATION	TO GO
0.00	0.00		 <p>En medio de dos entradas con puertas metálicas LD, antes de letrero de curva. <i>Between two dirt entrances with metal gates on the right, before "left turn" sign.</i></p>  <p>(Cascos y cinturones) (Helmets and seatbelts)</p> 	260.77
5.70	5.70		Chicana. <i>Chicane.</i>	255.07
6.20	0.50		  <p>Jardín de niños <i>Kindergarten</i></p>	254.57
6.39	0.19			254.38
8.03	1.64		Chicana. <i>Chicane.</i>	252.74
10.65	2.62		 <p>Camino de tierra LI después de torre de alta tensión. <i>Dirt path left side after transmission tower.</i></p> <p>4G  GPS N 21° 45.528' W 102° 29.700'</p>	250.12
11.14	0.49		 <p>Junto a letrero invertido LI. <i>By sign facing the other way on the left.</i></p>   <p>4G  GPS N 21.757490° W -102.490728°</p>	249.63
14.99	3.85			245.78


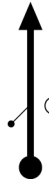


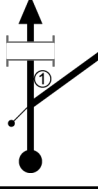








TC SS CHP PC	706	EL OCOTE	DIST.	706	
	706a	ARCO DE META PLAZA FUNDADORES	260.77 km		
TRAMO CRONOMETRADO / SPECIAL STAGE			PROM. • AVERAGE	TIME TIEMPO	
706	EL OCOTE II		10.65 km	82.35 km/h	03:10

DISTANCIA • DISTANCE		DIRECCIÓN DIRECTION	INFORMACIÓN INFORMATION	DIST. REG. TO GO
TOTAL	PARC. • PART.			
22.01	7.02			238.76
22.92	0.91			237.85
23.54	0.62			237.23
25.94	2.40			234.83
26.19	0.25			234.58
28.23	2.04			232.54
30.21	1.98			230.56
30.60	0.39			230.17


















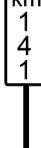








TC SS CHP PC	706	EL OCOTE	DIST.	706	
	706a	ARCO DE META PLAZA FUNDADORES	260.77 km		
TRAMO CRONOMETRADO / SPECIAL STAGE			PROM. • AVERAGE	TIME TIEMPO	
706	EL OCOTE II		10.65 km	82.35 km/h	03:10

DISTANCIA • DISTANCE		DIRECCIÓN DIRECTION	INFORMACIÓN INFORMATION	DIST. REG. TO GO
TOTAL	PARC. • PART.			
38.41	7.81			222.36
38.99	0.58			221.78
39.54	0.55			221.23
40.10	0.56			220.67
40.69	0.59			220.08
43.05	2.36			217.72
43.83	0.78			216.94
48.47	4.64			212.30





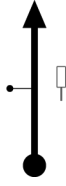




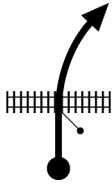
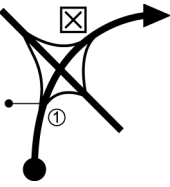



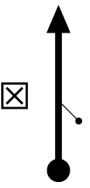

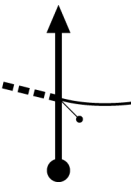


TC SS CHP PC	706	EL OCOTE	DIST.	706	
	706a	ARCO DE META PLAZA FUNDADORES	260.77 km		
TRAMO CRONOMETRADO / SPECIAL STAGE			PROM. • AVERAGE	TIME TIEMPO	
706	EL OCOTE II		10.65 km	82.35 km/h	03:10

DISTANCIA • DISTANCE		DIRECCIÓN DIRECTION	INFORMACIÓN INFORMATION	DIST. REG. TO GO
TOTAL	PARC. • PART.			
49.40	0.93	 25	Retén militar. Military checkpoint.	211.37
52.62	3.22	 26	① BIENVENIDOS A JALISCO	208.15
53.00	0.38	 27	①  Valero	207.77
56.18	3.18	 28	① 	204.59
68.20	12.02	 29	 km 9 2	192.57
71.50	3.30	 30	 \$160 pesos No tomar carril derecho. Do not take right lane.	189.27
71.86	0.36	 31		188.91
77.74	5.88	 32	① 	183.03

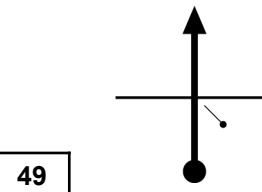
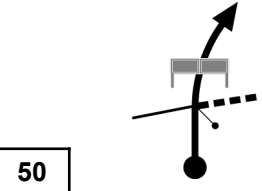

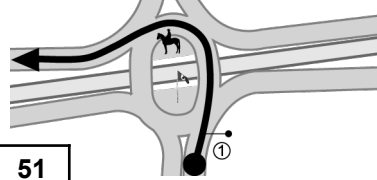
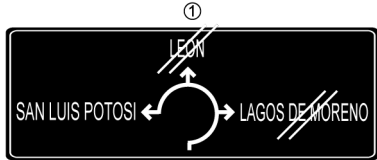
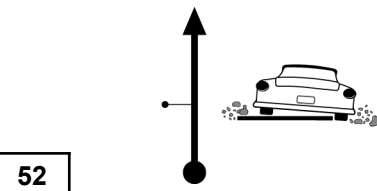

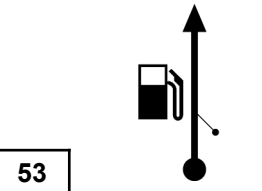

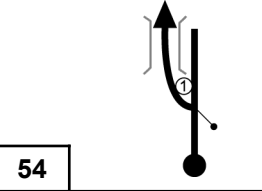

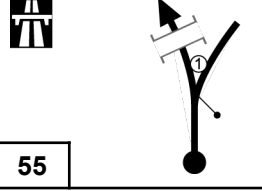


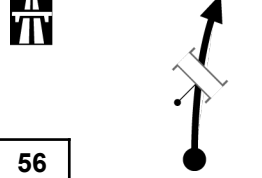
TC SS CHP PC	706	EL OCOTE	DIST.	706	
	706a	ARCO DE META PLAZA FUNDADORES	260.77 km		
TRAMO CRONOMETRADO / SPECIAL STAGE			PROM. • AVERAGE	TIME TIEMPO	
706	EL OCOTE II		10.65 km	82.35 km/h	03:10

DISTANCIA • DISTANCE		DIRECCIÓN DIRECTION	INFORMACIÓN INFORMATION	DIST. REG. TO GO
TOTAL	PARC. • PART.			
87.16	9.42	 ↑  33		173.61
98.82	11.66	 ↑  34		161.95
99.86	1.04	 ↑  35		160.91
100.25	0.39	 ↙  36		160.52
100.70	0.45	 ↑  37		160.07
101.15	0.45	 ↑  38		159.62
101.65	0.50	 ↑  39		159.12
106.50	4.85	 ←  40	  	154.27

TC SS CHP PC	706	EL OCOTE	DIST.	706	
	706a	ARCO DE META PLAZA FUNDADORES	260.77 km		
TRAMO CRONOMETRADO / SPECIAL STAGE			PROM. • AVERAGE	TIME TIEMPO	
706	EL OCOTE II		10.65 km	82.35 km/h	03:10


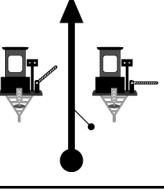



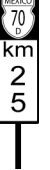







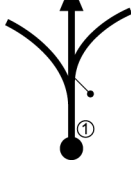



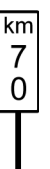






DISTANCIA • DISTANCE		DIRECCIÓN DIRECTION	INFORMACIÓN INFORMATION	DIST. REG. TO GO
TOTAL	PARC. • PART.			
106.65	0.15		  	154.12
	41			
106.92	0.27			153.85
	42			
110.00	3.08		 	150.77
	43			
110.62	0.62			150.15
	44			
112.33	1.71		  	148.44
	45			
114.78	2.45			145.99
	46			
116.29	1.51			144.48
	47			
116.48	0.19			144.29
	48			

TC SS CHP PC	706	EL OCOTE	DIST.	706	
	706a	ARCO DE META PLAZA FUNDADORES	260.77 km		
TRAMO CRONOMETRADO / SPECIAL STAGE			PROM. • AVERAGE	TIME	
706	EL OCOTE II		10.65 km	82.35 km/h	03:10

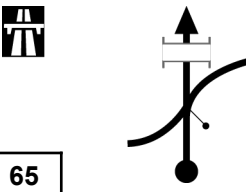
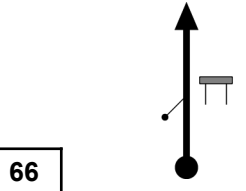

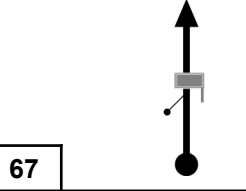

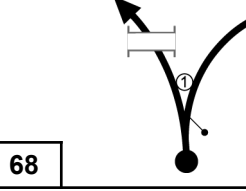

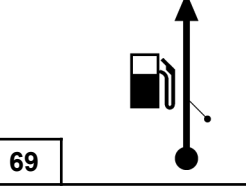

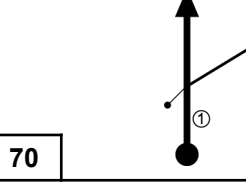
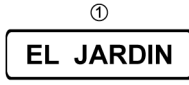
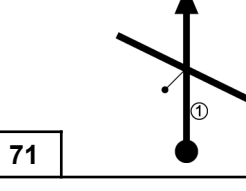

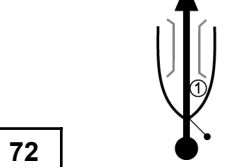

DISTANCIA • DISTANCE		DIRECCIÓN DIRECTION	INFORMACIÓN INFORMATION	DIST. REG. TO GO
TOTAL	PARC. • PART.			
117.06	0.58			143.71
118.56	1.50			142.21
119.13	0.57			141.64
119.36	0.23		 <b>Piso malo.</b> <i>Rough road.</i>	141.41
120.29	0.93			140.48
122.09	1.80			138.68
131.29	9.20		  <b>¡Precaución! Inicia doble circulación.</b> <i>Caution! Undivided two-way road begins.</i>	129.48
134.24	2.95			126.53



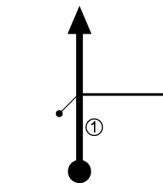






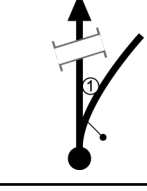

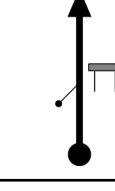

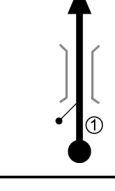


TC SS CHP PC	706	EL OCOTE	DIST.	706	
	706a	ARCO DE META PLAZA FUNDADORES	260.77 km		
TRAMO CRONOMETRADO / SPECIAL STAGE			PROM. • AVERAGE	TIME TIEMPO	
706	EL OCOTE II		10.65 km	82.35 km/h	03:10

DISTANCIA • DISTANCE		DIRECCIÓN DIRECTION	INFORMACIÓN INFORMATION	DIST. REG. TO GO
TOTAL	PARC. • PART.			
138.97	4.73	  57		121.80
144.23	5.26	  58		116.54
162.10	17.87	  59		98.67
172.03	9.93	  60		88.74
177.03	5.00	  61		83.74
189.01	11.98	  62		71.76
195.31	6.30	   63	 <p>Piso malo Rough road.</p>	65.46
197.67	2.36	  64		63.10

TC SS CHP PC	706	EL OCOTE	DIST.	706	
	706a	ARCO DE META PLAZA FUNDADORES	260.77 km		
TRAMO CRONOMETRADO / SPECIAL STAGE			PROM. • AVERAGE	TIME TIEMPO	
706	EL OCOTE II		10.65 km	82.35 km/h	03:10

DISTANCIA • DISTANCE		DIRECCIÓN DIRECTION	INFORMACIÓN INFORMATION	DIST. REG. TO GO
TOTAL	PARC. • PART.			
197.90	0.23	 65		62.87
198.57	0.67	 66		62.20
201.55	2.98	 67		59.22
202.92	1.37	 68		57.85
204.04	1.12	 69	 GAS	56.73
210.74	6.70	 70		50.03
212.38	1.64	 71		48.39
218.75	6.37	 72		42.02

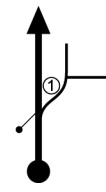


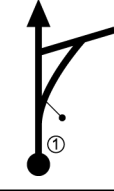

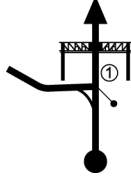

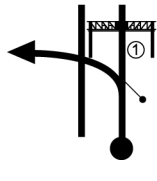


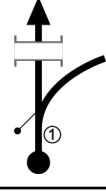

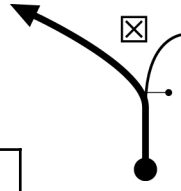

TC SS CHP PC	706	EL OCOTE	DIST.	706	
	706a	ARCO DE META PLAZA FUNDADORES	260.77 km		
TRAMO CRONOMETRADO / SPECIAL STAGE			PROM. • AVERAGE	TIME TIEMPO	
706	EL OCOTE II		10.65 km	82.35 km/h	03:10

DISTANCIA • DISTANCE		DIRECCIÓN DIRECTION	INFORMACIÓN INFORMATION	DIST. REG. TO GO
TOTAL	PARC. • PART.			
225.21	6.46			35.56
226.44	1.23			34.33
229.24	2.80			31.53
230.18	0.94			30.59
230.96	0.78			29.81
232.44	1.48			28.33
242.44	10.00			18.33
246.07	3.63			14.70



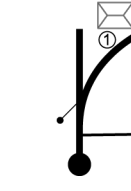
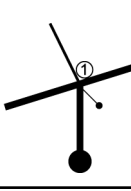
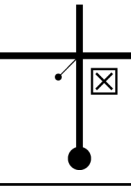
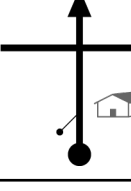
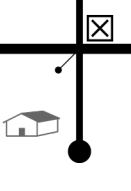

TC SS CHP PC	706	EL OCOTE	DIST.	706	
	706a	ARCO DE META PLAZA FUNDADORES	260.77 km		
TRAMO CRONOMETRADO / SPECIAL STAGE			PROM. • AVERAGE	TIME	
706	EL OCOTE II		10.65 km	82.35 km/h	03:10

DISTANCIA • DISTANCE		DIRECCIÓN DIRECTION	INFORMACIÓN INFORMATION	DIST. REG. TO GO
TOTAL	PARC. • PART.			
246.63	0.56	 81		14.14
247.37	0.74	 82		13.40
248.54	1.17	 83		12.23
249.64	1.10	 84		11.13
249.89	0.25	 85		10.88
250.51	0.62	 86	<p>Múltiples topes. Multiples speedbumps.</p>	10.26
250.80	0.29	 87		9.97
250.96	0.16	 88		9.81

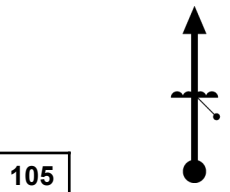
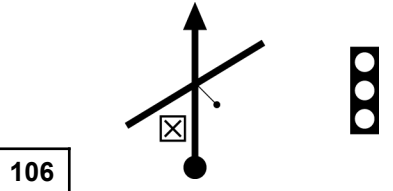
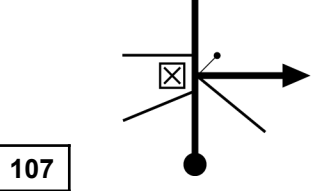
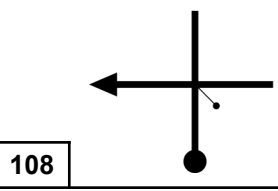
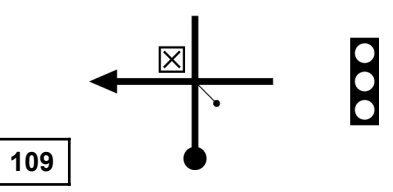
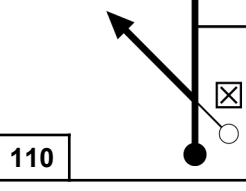


TC SS CHP PC	706	EL OCOTE	DIST.	706	
	706a	ARCO DE META PLAZA FUNDADORES	260.77 km		
TRAMO CRONOMETRADO / SPECIAL STAGE			PROM. • AVERAGE	TIME TIEMPO	
706	EL OCOTE II		10.65 km	82.35 km/h	03:10

DISTANCIA • DISTANCE		DIRECCIÓN DIRECTION	INFORMACIÓN INFORMATION	DIST. REG. TO GO
TOTAL	PARC. • PART.			
251.40	0.44	 89	Seguir por carriles centrales. <i>Stay in center lanes.</i> 	9.37
252.33	0.93	 90	Múltiples topes. <i>Multiples speedbumps.</i>	8.44
252.73	0.40	 91		8.04
253.22	0.49	 92		7.55
253.40	0.18	 93		7.37
253.52	0.12	 94	Ignorar todos los retornos. <i>Ignore all U-turns.</i>	7.25
254.56	1.04	 95	 Ignorar todas las salidas subsecuentes. <i>ignore all subsequent outputs.</i>	6.21
255.97	1.41	 96	 Liverpool	4.80

TC SS CHP PC	706	EL OCOTE	DIST.	706	
	706a	ARCO DE META PLAZA FUNDADORES	260.77 km		
TRAMO CRONOMETRADO / SPECIAL STAGE			PROM. • AVERAGE	TIME TIEMPO	
706	EL OCOTE II		10.65 km	82.35 km/h	03:10

DISTANCIA • DISTANCE		DIRECCIÓN DIRECTION	INFORMACIÓN INFORMATION	DIST. REG. TO GO
TOTAL	PARC. • PART.			
257.40	1.43	 97		3.37
258.01	0.61	 98	<p>Último retorno. Mantenerse a la derecha. <i>Last U-turn. Keep right.</i></p>	2.76
258.30	0.29	 99	<p>¡Salida sin señalar! <i>Unmarked exit!</i></p> <p>①</p> <p>VISTA AZUL</p>	2.47
258.43	0.13	 100	<p>①</p> <p>CENTRO →</p>	2.34
258.74	0.31	 101	<p>⚠ Calle angosta. <i>Narrow street.</i></p> <p>☒ POLLO FELIZ</p>	2.03
259.05	0.31	 102	<p>☒ Escuela Primaria <i>Elementary School</i></p>	1.72
259.29	0.24	 103	<p>☒ Escuela Primaria <i>Elementary School</i></p> <p>☒ FARMACIA GENESIM</p>	1.48
259.34	0.05	 104	<p>☒ Escuela Primaria <i>Elementary School</i></p>	1.43

TC SS CHP PC	706	EL OCOTE	DIST.	706	
	706a	ARCO DE META PLAZA FUNDADORES	260.77 km		
TRAMO CRONOMETRADO / SPECIAL STAGE			PROM. • AVERAGE	TIME TIEMPO	
706	EL OCOTE II		10.65 km	82.35 km/h	03:10

DISTANCIA • DISTANCE		DIRECCIÓN DIRECTION	INFORMACIÓN INFORMATION	DIST. REG. TO GO
TOTAL	PARC. • PART.			
259.67	0.33	 105		1.10
259.98	0.31	 106	<input checked="" type="checkbox"/> COPPEL	0.79
260.29	0.31	 107	<input checked="" type="checkbox"/> ORALE	0.48
260.40	0.11	 108		0.37
260.63	0.23	 109	<input checked="" type="checkbox"/> alta moda SPOSA	0.14
260.77	0.14	 110	 <input checked="" type="checkbox"/> Restaurante La Catedral Siga instrucciones de los oficiales. Follow officials' instructions. GPS N 22.151760° W -100.978246°	0.00
260.79	0.02	 111	<b>¡Meta final, Felicidades!</b> <i>Finish line, Congratulations!</i>	