



Servicios / Services

Oaxaca - Saltillo

ÍNDICE / INDEX

HOTELES / HOTELS	I
ETAPAS Y HORARIOS / STAGES & TIMES	II

ETAPA / STAGE	PAGINA / PAGE	CIUDADES / CITIES
	1	REGLAMENTO / RULES
1	4	OAXACA – VERACRUZ
2	7	VERACRUZ – MÉXICO
3	13	MÉXICO – MORELIA
4	17	MORELIA – AGUASCALIENTES
5	29	AGUASCALIENTES - DURANGO
6	32	DURANGO - PARRAS
7	41	PARRAS - SALTILLO

HOTELES / HOTELS

NOMBRE	PLAZA	CALLEY NO.	COLONIA	C.P.	TELEFONO
QUINTA REAL OAX		5 de Mayo No 300 Col. Centro CP 68000	Centro	C.P. 68000	(951) 501 6100
VICTORIA	OAXACA	Lomas de Fortin No 1 carr. Km545 Col. Figueroa CP 68070	Figueroa	C.P. 68070	(951) 502 0850
COLIBRI		Segunda Privada de las Flores 109	Reforma	C.P. 68050	(951) 513 6211
CITY EXPRESS		Niños Heroes de chapultepec No 300 Col. Centro CP 68000	Centro	C.P. 68000	(951) 502 3500
INDIGO		Bv. Adolfo Ruiz Cortines 3533	Las Americas	C.P. 94298	(229) 923 5800
GRAND FIESTA AMERICANA	VERACRUZ	ProJ Blvd. Manuel Ávila Camacho s/n	Costa de Oro	C.P. 94299	(229) 989 8989
CAMINO REAL		Blvd. Manuel Ávila Camacho 3650	Costa de Oro	C.P. 94299	(229) 923 5500
FIESTA INN		Blvd. Manuel Ávila Camacho S/N	Costa de Oro	C.P. 94299	(229) 923 1000
FIESTA INN CENTRO	CDMX	Av. Juárez 76	Centro	C.P. 06010	(55) 5130 2900
HILTON MEXICO CITY REFORMA		Av. Juárez 70	Centro	C.P. 06010	(55) 5130 5300
HOTEL ALAMEDA CENTRO HISTORICO		Av. Madero Poniente 313	Centro	C.P. 58000	(443) 312 20 23
CANTERA DIEZ HOTEL BOUTIQUE		Benito Juaréz 63	Centro	C.P. 58000	(443) 312 16 70
CASA GRANDE	MORELIA	Portal de Matamoros 98	Centro	C.P. 58000	(443) 312 20 00
RAYON 50		C. de Rayón 50	Centro	C.P. 58000	(443) 217 2934
HOLIDAY INN MORELIA		Periférico Paseo de la República 3466	Ejidal Ocolusen	C.P. 58295	(443) 314 31 11
HOTEL LOS JUANINOS		Av. Morelos Sur 39	Centro	C.P. 58000	(443) 312 00 36
HOTEL DE LA SOLEDAD		Av. Ignacio Zaragoza 90	Centro	C.P. 58000	(443) 312 18 88
MARRIOTT	AGUASCALIENTES	Blvd. A Zacatecas S/N-Norte	Trojes De Alonzo	C.P. 20116	(449) 139 4060
QUINTA REAL		Av. Aguascalientes Sur 601	Jardines de la Asunción	C.P. 20270	(449) 978 5818
IBIS NORTE		Blvd Aguascalientes Zac Km 6 Fracc	Arroyo el Molino	C.P. 20123	(449) 200 2500
HOTEL GOBERNADOR	DURANGO	Av. 20 de Noviembre 257 Ote.	Centro	C.P. 34000	(618) 827 25 06
HAMPTON INN DURANGO		Av. Heroico Colegio Militar 101	Nueva Vizcaya	C.P. 34080	(618) 150 2000
BEST WESTERN PLUS		Calle Gines Vázquez del Mercado 806	Nueva Vizcaya	C.P. 34080	(618) 817 5262
RINCON DEL MONTERO		Carretera Parras-Paila Km. 3	N/A	C.P. 27980	(842) 422 0540
LA CASONA DEL BANCO		Ramos Arizpe 285	Hacienda del Rosario	C.P. 27988	(842) 422 1954
HOTEL LA ESTANCIA	PARRAS	Vicente Guerrero 27	Centro	C.P. 27987	(842) 422 1361
MURMULLO		C. Francisco I. Madero 103	Centro	C.P. 27980	(811) 981 9742
CASA MADERO		Carretera 102 Paila-Parras Km 18.5	Hda. San Lorenzo	C.P. 27980	(842) 422 2818
FOGGARA		Cazadores 111	Centro	C.P. 27980	(842) 422 0459
LOS VIÑEDOS GRAN HOTEL		C. Francisco I. Madero 34	Centro	C.P. 27980	(842) 108 7788
QUINTA REAL		José Sarmiento 1385	Rancho de Peña	C.P. 25210	(844) 438 8450
HYATT PLACE	SALTILLO	Blvd. Venustiano Carranza 6075	Residencial Valle de las Palmas	C.P. 25230	(844) 287 1234
COURTYARD		Boulevard Galerías 375-1	Parque Centro	C.P. 25279	(844) 866 2000
DOUBLE TREE		Blvd. Venustiano Carranza 8800	Valle Hermoso	C.P. 25208	(844) 438 7000
FIESTA INN		Carr. Monterrey - Saltillo No. 6607	Zona Industrial	C.P. 25270	(844) 411 0000

La Carrera Panamericana 2021

Resumen de Secciones y Horarios

Summary of Sections and Itinerary



DIA 0 "OAXACA-OAXACA"

SECCION	INICIO	TIEMPO	FIN	LONGITUD	VELOCIDAD	TRANSITO	NOMBRE
1	09:30	00:37	10:07	32.710		32.710	SALIDA
2	10:10	01:00	11:10	26.460	13.260	13.200	WARM UP
3	11:13	01:52	13:05	30.010	13.260	16.750	CALIFICACION
4	13:05	01:20	14:25	56.100		56.100	MITLA/RECEPCION
TOTALES DEL DIA				145.280	26.52	118.760	

DIA 1 "OAXACA-VERACRUZ"

SECCION	INICIO	TIEMPO	FIN	LONGITUD	VELOCIDAD	TRANSITO	NOMBRE
1	08:00	00:25	08:25	11.260		11.260	SALIDA
2	08:28	00:32	09:00	29.230	22.370	6.860	OAXACA
3	09:03	00:22	09:25	23.510	16.430	7.080	LAS ANIMAS
4	09:25	00:45	10:10	SERVICIO			U. SIERRA DE JUAREZ
5	10:10	00:10	10:20	1.430		1.430	
6	10:23	00:40	11:03	35.710	26.850	8.860	IXTLAN
7	11:06	00:35	11:41	29.010	25.920	3.090	PUERTA DEL SOL
8	11:44	03:16	15:00	191.820	8.020	183.800	LA ESPERANZA
9	15:00	00:20	15:20	TLACOTALPAN			
10	15:20	01:20	16:40	90.950		90.950	
TOTAL DEL DIA				412.92	99.590	313.330	

DIA 2 "VERACRUZ - CDMX"

SECCION	INICIO	TIEMPO	FIN	LONGITUD	VELOCIDAD	TRANSITO	NOMBRE
1	07:00	02:00	09:00	166.300		166.300	SALIDA
2	09:03	00:56	09:59	51.170	6.150	45.020	ACULTZINGO
3	10:02	00:18	10:20	22.550	9.720	12.830	ZORRILLO 1
4	10:23	00:14	10:37	14.130	8.070	6.060	ACATEPEC I
5	10:40	00:08	10:48	8.880	7.480	1.400	CHAZUMBA II
6	10:48	01:00	11:48	SERVICIO VUELTA EN U			EN CHAZUMBA
7	11:48	00:02	11:50	1.270		1.270	
8	11:53	00:12	12:04	13.380	8.240	5.140	CHAZUMBA II
9	12:07	00:16	12:23	20.650	8.430	12.220	ACATAPEC II
10	12:26	01:00	13:26	22.480	9.700	12.780	ZORRILLO II
11	13:26	03:14	16:40	255.600		255.600	ARCO EN CDMX
TOTALES DEL DIA				576.410	57.790	518.620	

DIA 3 "CDMX-MORELIA"

SECCION	INICIO	TIEMPO	FIN	LONGITUD	VELOCIDAD	TRANSITO	NOMBRE
1	07:30	00:55	08:25	40.000		40.000	SALIDA
2	08:28	00:20	08:48	20.750	12.050	8.700	PR4ESA ITURBIDE
3	08:51	01:20	10:11	70.080	12.200	57.880	JIQUILCO
4	10:14	00:10	10:24	9.260	6.560	2.700	VILLA DE CARBON 1
5	10:27	00:12	10:39	13.200	12.170	1.030	CHAPA DE MOTA 1
6	10:39	01:15	11:54	SERVICIO/ VUELTA EN U			CHAPA DE MOTA
7	11:54	00:15	12:09	14.590	12.250	2.340	CHAPA DE MOTA 2
8	12:12	01:10	13:22	69.540	6.880	62.660	VILLA DE CARBON 2
9	13:25	00:18	13:43	12.720	4.900	7.820	SACACORCHOS
10	13:43	00:25	14:08	ARCO DE PASO			TEMASCALCINGO
11	14:08	01:22	15:30	114.620		114.620	
12	15:33	00:25	15:58	25.600	9.770	15.830	HUAJUMBARO
13	16:01	00:20	16:21	21.660	19.180	2.480	MIL CUMBRES
14	16:24	00:49	17:13	47.470	16.000	31.470	SAN JOSE DE LA CUMBRE
TOTALES DEL DIA				459.490	111.960	347.530	

DIA 4 "MORELIA -AGUASCALIENTES"

SECCION	INICIO	TIEMPO	FIN	LONGITUD	VELOCIDAD	TRANSITO	NOMBRE
1	07:00	02:20	09:20	179.63		179.63	SALIDA
2	09:23	00:08	09:31	8.68	6.31	2.37	LA VALENCIANA
3	09:34	00:10	09:44	12.70	9.36	3.34	SANTA ROSA
4	09:47	01:33	11:20	119.37	8.33	111.04	LOS QUIOTES
5	11:23	00:12	11:35	17.75	12.07	5.68	SAN JOSE DEL TANQUE
6	11:38	02:40	14:18	214.07	12.05	202.02	SIERRA DE LOBOS
7	14:21	00:10	14:31	11.77	11.06	0.71	LA CONGOJA 1
8	14:31	01:15	15:46	SERVICIO / VUELTA EN U			LA CONGOJA
9	15:46	01:00	16:46	66.53	11.53	55.00	LA CONGOJA 2
TOTALES DEL DIA				630.50	70.71	559.79	

DIA 5 "AGUASCALIENTES - DURANGO"

SECCION	INICIO	TIEMPO	FIN	LONGITUD	VELOCIDAD	TRANSITO	NOMBRE
1	06:00	04:00	10:00	402.460		402.46	SALIDA
2	10:00	00:20	10:20	REAGRUPAMIENTO			DURANGO
3	10:20	00:15	10:35	18.610		18.610	
4	10:38	00:14	10:52	16.850	7.980	8.870	RIO CHICO I
5	10:55	00:30	11:25	45.450	12.980	32.470	EL SOLDADO
6	11:28	00:40	12:08	SERVICIO			GASOLINERA COYOTES
7	12:08	01:20	13:28	95.710		95.710	
8	13:31	00:25	13:56	22.970	21.200	1.770	EL PALMITO
9	13:59	00:55	14:54	55.710	33.860	21.850	ESPINAZO DEL DIABLO
10	14:57	00:38	15:35	54.650	16.560	38.090	LAS RUSIAS
11	15:38	00:40	16:18	SERVICIO			GASOLINERA COYOTES
12	16:18	00:22	16:40	32.190		32.190	
13	16:43	00:15	16:58	21.790	12.530	9.260	MIMBRES
14	17:01	00:40	17:41	32.600	7.810	24.790	RIO CHICO II
TOTALES DEL DIA				798.990	112.920	686.07	

DIA 6 "DURANGO - PARRAS"

SECCION	INICIO	TIEMPO	FIN	LONGITUD	VELOCIDAD	TRANSITO	NOMBRE
1	07:00	01:50	08:50	167.180		167.18	SALIDA
2	08:50	00:20	09:10	REAGRUPAMIENTO			SANTIAGO PAPASQUIARO
3	09:10	00:21	09:31	27.840		27.840	
4	09:34	00:21	09:55	27.170	19.970	7.200	SANTIAGO PAPASQUIARO
5	09:58	00:47	10:45	61.230	26.450	34.780	TEPEHUANES
6	10:48	00:35	11:23	44.480	17.640	26.840	CIENEGA DE ESCOBAR
7	11:26	00:10	11:36	12.550	10.580	1.970	SANTA MARIA DEL ORO
8	11:36	01:00	12:36	SERVICIO			GASOLINERA INDE
9	12:36	00:16	12:52	20.930		20.930	
10	12:55	00:40	13:35	52.100	9.400	42.700	INDE
11	13:38	03:30	17:08	368.490	17.440	351.050	PRESA LAZARO CARDENAS
TOTALES DEL DIA				781.970	101.480	680.49	

DIA 7 "PARRAS-SALTILLO"

SECCION	INICIO	TIEMPO	FIN	LONGITUD	VELOCIDAD	TRANSITO	NOMBRE
1	08:00	00:40	08:40	43.750		43.75	SALIDA
2	08:43	01:40	10:23	100.260	13.770	86.490	GENERAL CEPEDA 1
3	10:26	00:50	11:16	64.960	17.540	47.420	LLANOS DE LA UNION
4	11:19	00:50	12:09	64.580	13.770	50.810	GENERAL CEPEDA 2
5	12:09	01:10	13:19	SERVICIO			PARRAS
6	13:19	01:30	14:49	145.210		145.210	
7	14:52	00:10	15:02	11.920	11.570	0.350	HACIENDA ESPAÑA 1
8	15:05	01:10	16:15	VUELTA EN U			
9	16:01	00:30	16:31	26.030	11.480	14.550	HACIENDA ESPAÑA 2
TOTALES DEL DIA				456.710	68.130	388.58	

Regulations.

The Regulations are given separately to all competitors and therein are indicated the basis under which La Carrera Panamericana is competed, including all the events related with it.

It's an obligation for the competitors to instruct their support, service or repair personnel in respect to all the points related to such personnel and their vehicles, as in the event of contravention, the competitors will be penalized as prevented for each case on the regulations, developing in some situations to the disqualification from the event.

Support vehicles must watch closely the following points that are listed only informatively, do not substitute the Regulations nor cover all the situations which may cause a penalization to a competitor because of his support crew.

- Throughout the entire event the traffic laws must be strictly observed, specially those of the cities and towns crossed by the event.
- If it comes to the knowledge of the officers, that service vehicles are competing between them, the competition cars that they support will be sanctioned according to the rulebook.
- Repairs are not to be done out of those areas defined as permitted for it.
- A competing car can not be towed, pushed or transported on another vehicle, except on the situations foreseen in the regulations.
- It is forbidden to deliberately block the passage of competing cars or to prevent them from overtaking
- It is also forbidden to behave in an unsporting manner with other competitors, services or officials.
- All support vehicles must be registered as service vehicles and bear the official decals with the number of the car they are servicing, at the back and at the front doors.
- In the special stages the service vehicles must circulate before the pace car or after the chase car.
- When a special stage is concluded, under no circumstances the service vehicles at control "A" can overtake the chase car, except when the driver of this car expressly authorizes the service to do so.
- Those support vehicles that could have entered a special stage before the closing of the road must be parked in absolutely safe places, out of off-road trajectory and where they do not obstruct or confuse the competitors. At the end of the special stage the vehicle is not to be moved until after the chase car and all the tail contingent has passed by.

Following is a transcription of some paragraphs of the Rule Book, which are related with the service vehicles, to facilitate to the competitors and its service team the compliance of the rules which norm the participation of such vehicles.

Entries and requirement

Requirements:

The entry application forms are required to comply with the following to be accepted:

- The service vehicle must have, at least, with a third party insurance valid during the entire event.

Traffic laws - Repairs

Throughout the entire event, the crews and its service vehicles must strictly observe the traffic laws, especially of the cities and towns crossed by the event. Any crew or service vehicle which does not comply with these traffic laws is subject to penalties up to the sole judgement of the Steward of the Meeting, from a minimum of 30 seconds to the exclusion of the event, depending on the nature of the fault.

In the case of an infringement to the traffic laws committed by a crew or service participating in the event, the police having noted the infringement must inform the offender there off in the same way as of normal road, street or avenue users.

In this case, the police can even retain the documents of the offender or to arrest him and take him before the correspondent Authorities.

If an official of the event notes a crew or service in infringement the traffic laws, he must notify the Clerk of the Course or if the police decide not to stop the driver in the wrong, but they ask the Organiser to apply reprimands, the penalties laid out above are applied, subject to the following:

1. That the notification of the infringement is delivered to the Organizing Committee through the official channels and in writing before the posting of the provisional results of the day.
2. That the statements are sufficiently detailed for the identification of the offending driver and the facts are established beyond all doubts, as well as the place and time of the offence.

Service or support

vehicles Registration

and insurance

For service, support or repairs purposes, the service vehicles must be registered (at no extra charge) and must reserve space in both of their front doors and in the rear to identify them officially. Only the service vehicles registered and identified have access to the official service areas. If a service vehicle is not registered and identified as "Servicio" and bearing the number of the car it is servicing, the correspondent crew is penalized with 1 minute (60 points).

It is mandatory for the service vehicles to have a general liability insurance policy (to cover at least third parties), valid for the duration of the entire event. A copy of the policy must be handed to the organizers, in order to register and identify the service vehicle during administrative checks. If the service vehicle does not have the valid insurance policy, the entrant has not the right to start and the crew is excluded of the event and the entry fee will not be returned.

Circulation of the service vehicles

The service vehicles must circulate before the pace cars or after the chase car and all the tail contingent (official and late competing vehicles).

Any service vehicle, with or without official identification, circulating between the competitors while the rally is running, will cause the disqualification of the leg of the competing car(s) that they are assisting. If the service vehicle overtakes the chase car without the authorization of the driver of the chase car, will cause the disqualification of the leg.

During special stages

It is strictly forbidden for the support or service vehicles to circulate during the special stages (speed stages) meanwhile they are competing. Those support or service vehicles that could have entered a special stage before the closing of the road must be parked following the instructions of the official pace cars and/or in absolutely safe places, out of off-road trajectory and where they do not obstruct or do not confuse the competitors. At the end of the special stage the service or support vehicle is not to be removed until after the chase car and all the tail contingent has passed by. Contravention of this paragraph will take to the exclusion of the crew from the whole event.

Penalties

If the support or service vehicles do not comply with the above indicated rules, the correspondent crews which they are servicing are penalised to the sole judgement of the Steward of the Meeting, from a time penalisation to the exclusion of the event, depending on the nature of the fault. The exclusion of the event is automatic if the service or support vehicle is circulating in any special stage while this is competing, and if they overtake the chase car without authorisation of the driver of the chase car the disqualification of the leg is pronounced.

Fuel

It is mandatory to load fuel at gas stations or service areas along the route. It is strictly forbidden to load fuel elsewhere, under pain of disqualification of the leg where the fault is detected.

The transportation of fuel is strictly forbidden during the event, both in the competing cars or in the service vehicles, under pain of disqualification of the leg where the fault is detected.

In the case of using aviation gas, its transportation to the gas stations foreseen by the competitors to refuel along the route, must be done in advance to avoid the transportation in the competing cars or service vehicles during the event.

Likewise, the transportation of fuel to the service areas must be done once the leg has finished or in anticipation to avoid its transportation in the competing cars or service vehicles during the event.

Parc fermé

Rules for the parc fermé

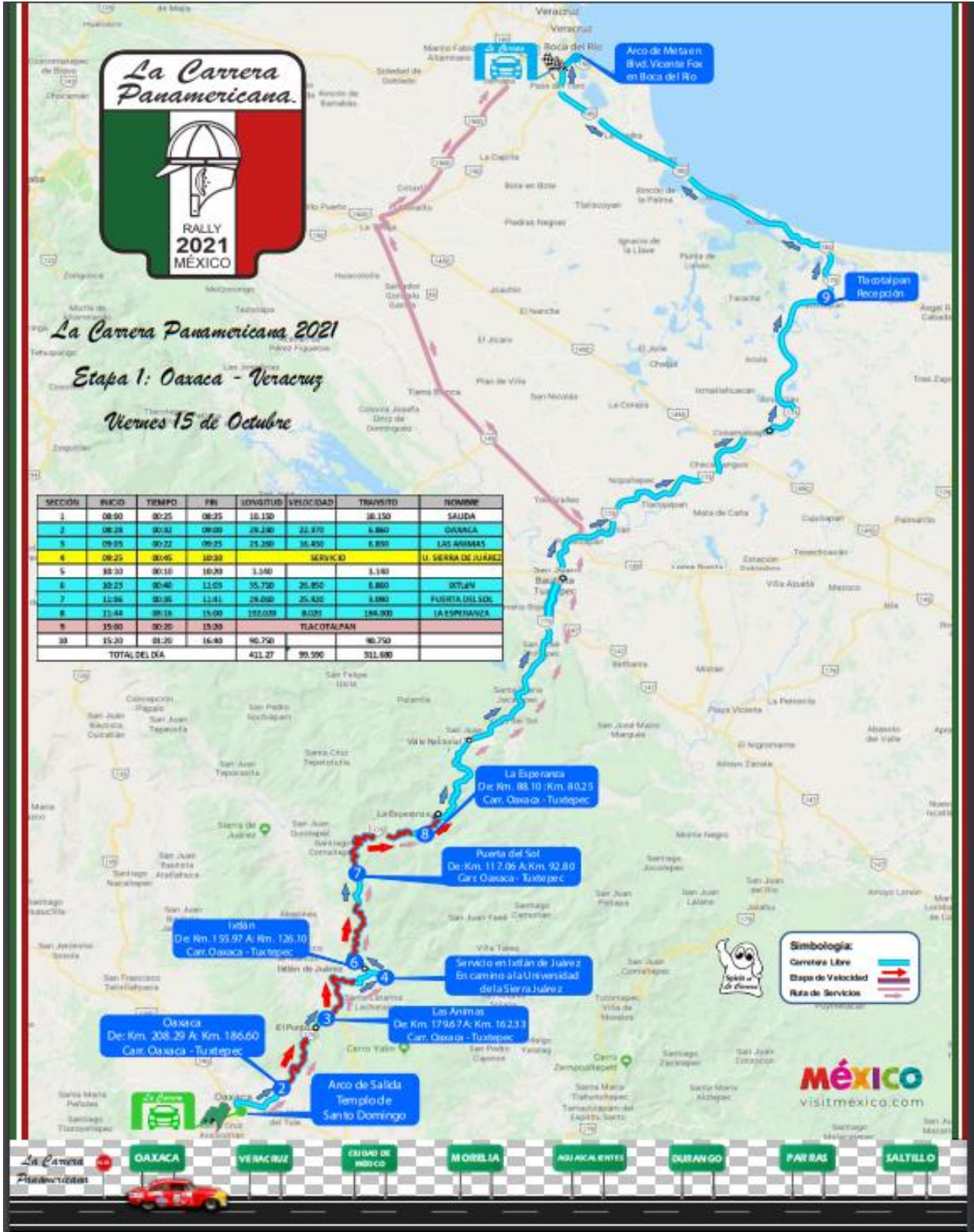
The rules for the “parc fermé” which must be observed under pain of exclusion of the leg, are:

a) While the vehicles are subject to the “parc fermé” rules, any repair or refuelling or any other intervention to the cars are strictly forbidden.

As soon as they have parked their car in the “parc fermé” at the end of the event, the competitors shall leave the “parc fermé” and no member of the crew or its service is allowed to re-enter it. When the time for lodging protests has elapsed, the crews can move their vehicles, except those protested, the six first places of each category and those cars selected by the Steward of the Meeting, the Clerk of the Course or the Director of the race of the event.

The protested vehicles, the six first places of each category and those selected, must remain at the “parc fermé” and the competitors and their service can only enter when the Steward of the Meeting request them to do so and to make the interventions indicated by him. These vehicles will be subjected to the final control, in accordance with this Rule Book.

MAP STAGE 1 OAXACA – VERACRUZ





La Carrera Panamericana

The Ultimate Road Race

Etapa 1 / Stage 1

Oaxaca - Veracruz



Stage 1 Oaxaca - Veracruz

Service in Ixtlán de Juárez University.

Location: in ingress road to university.

GPS: N 17° 19' 28.2"
W 96° 29' 09.2"

Duration 1: 45' minutes. **Arrival time:** The first car is expected at 09:25'

Route to Convenciones center in Oaxaca to Service 1 & 2 in Ixtlán de Juárez.

Distance: 60.6 km. Approximate time: 1 h. 30'

Leave Oaxaca following the signs to "Tuxtepec". From the exit of the Convention Center, turn the left to Av. Lázaro Cárdenas, at 2.6 km. On this avenue, continue to the left (see map of the city), at the traffic light, continue straight ahead to "Tuxtepec" and continue for 57 km. Until km 155, following the indications to Tuxtepec - Ixtlán de Juárez, you will cross the towns "El Punto", Las Animas "and Guelatao".

When you get to the town "Ixtlán de Juárez" at the beginning you will find a red sign "UNIVERSIDAD DE LA SIERRA DE JUÁREZ" where you will turn to the right almost "U" turn to the University, on this street will be the service area. (Follow the officer's instructions) .



Route to Service to Veracruz.

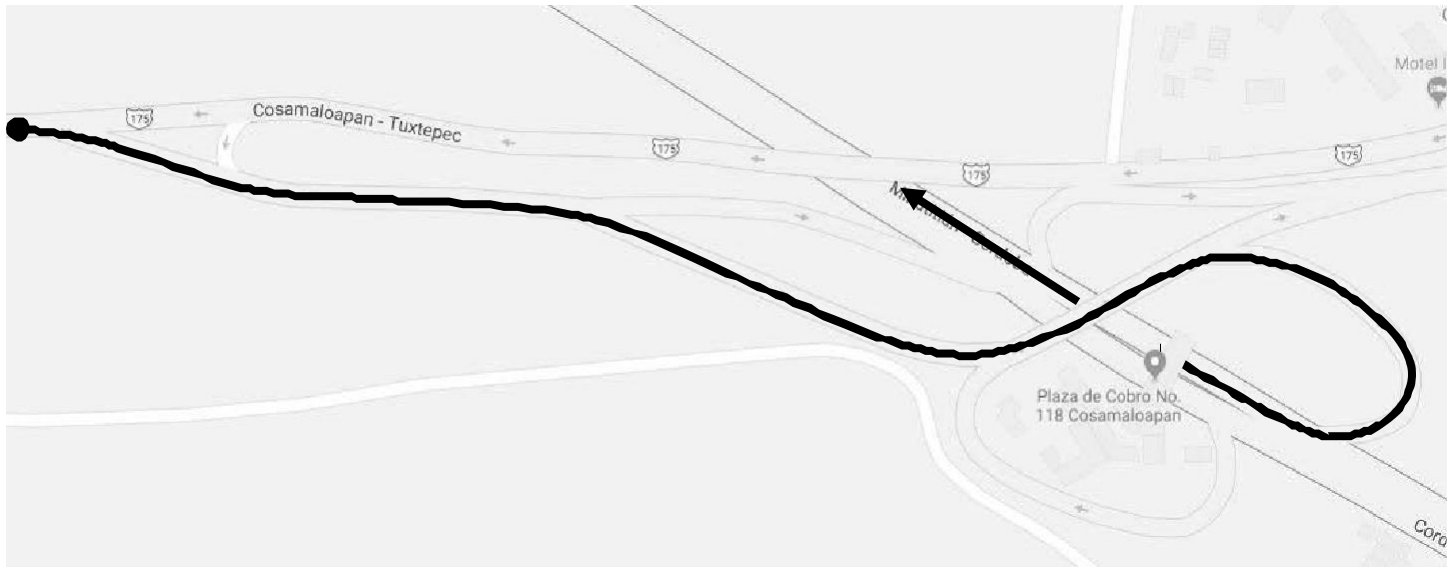
Return down this street until you reach the road, when you join the road you will take to the right, cross the town Ixtlán de Juárez (km. 156 approx. At the exit of the town) and continue along this road for 107km. Up to km. 49 where they will arrive at the town "Valle Nacional", A LOT OF CAUTION on the descent of the mountains, there are many dangerous curves, when you reach the first street crossing, turn right and continue until the exit of the town, km. 46.

Continue on this road for 45 km. until you reach "Tuxtepec". When entering "Tuxtepec", continue straight ahead for 3 km. until you get to a big roundabout where you will take to the left.

Continue on this avenue to exit the town.



When leaving the town, follow this road towards Cosamaloapan for 52 km. where you will find the "La Tinaja - Acayucan" highway crossing, ingress to highway in the direction to "Mexico Cuota - Veracruz Cuota".



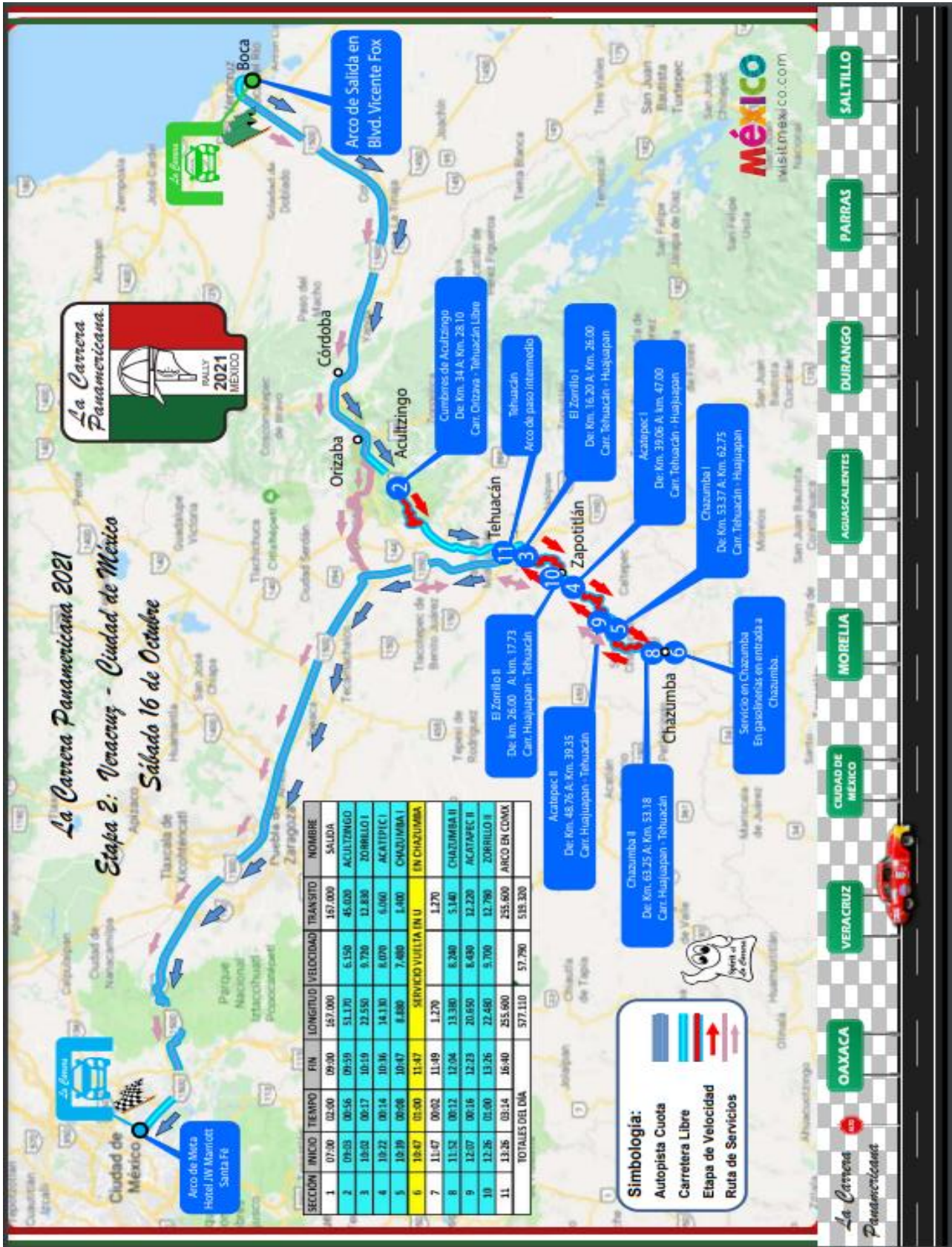
Continue along this highway following the indications to "Mexico - Veracruz" for 83 km. (End of the highway), where you will take to the right to Veracruz Cuota.

Enter this highway (Km. 46) you will travel 52 kms. to get to Veracruz (km. 98), attention at km. 89.6 you will find a booth, go through the left lanes to Veracruz.

When you reach the end of the highway (km. 98), take to the right to "Boca del Río".

Continue along this avenue (Ejercito Mexicano) for 2.3 kms., At this point continue along the side road of the bridge to continue on "Ejercito Mexicano" (right side military zone) and continue straight ahead following the signs to "Playas - Zona Hotelera", when you reach the beaches you will find all the hotels on the right side. (See city map).

MAPA STAGE 2 OAXACA – MÉXICO





La Carrera Panamericana

The Ultimate Road Race

Etapa 2 / Stage 2

Veracruz - México



Stage 2 Veracruz - México

Service: Gas Station at Chazumba.

Localization: In the gas station at the entrance to Chazumba.

GPS: Gas station N 17° 48' 08.8"
.W 97° 45' 33.0"

Duration: 1 hour. **Arrival time:** The first car is expected at 10:47' hours

Route from Veracruz to Service

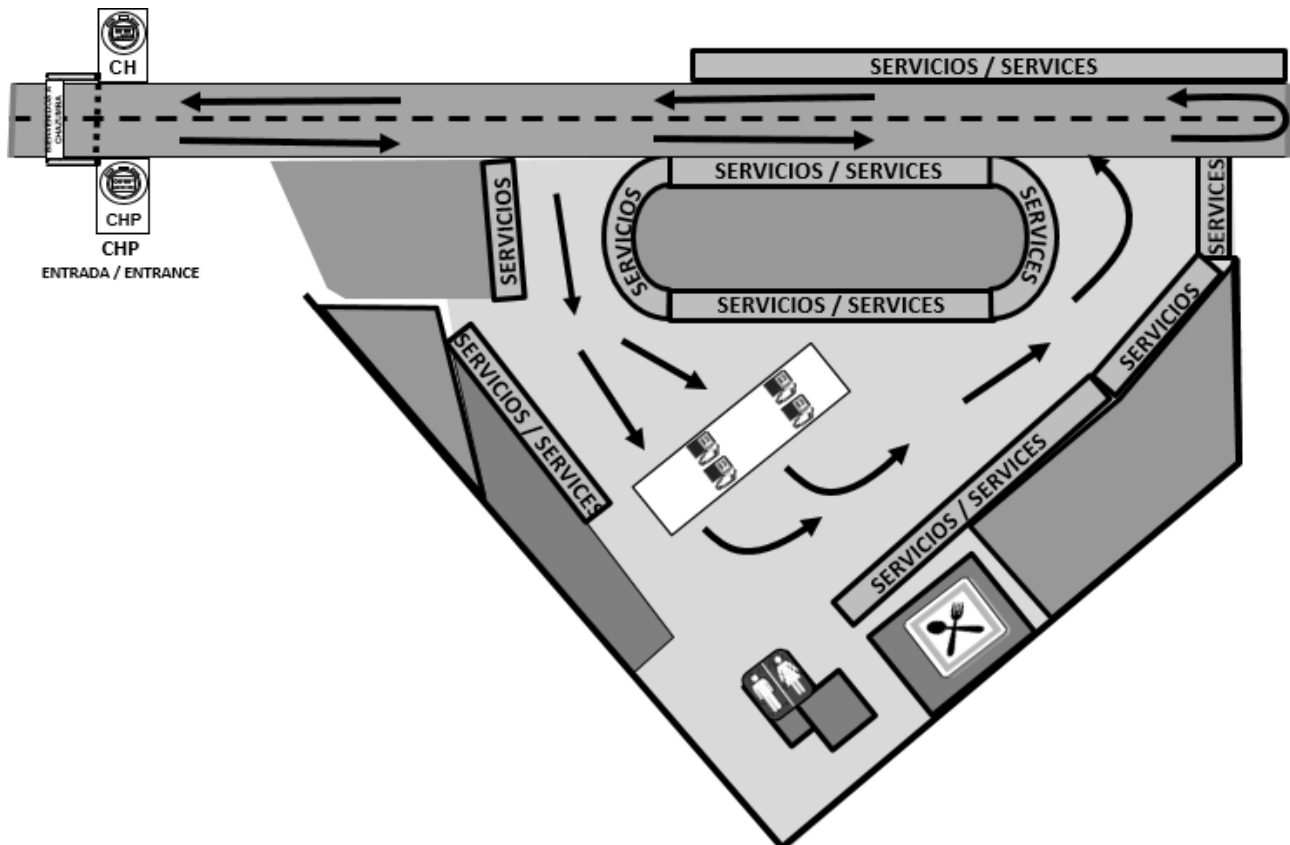
Distance: 296 km. Approximate time: 4 h. 10' (from the highway beginning)

Exit Veracruz following signs to México, Puebla and Córdoba CUOTA.

Follow on highway Veracruz - Puebla for 202 kilometres, until the kilometre 205. There, take to the exitto Tehuacán and Oaxaca Cuota (km 0).

Seguir por esta autopista hasta el km. 38 en donde se encuentra una caseta de cobro \$ 44.00 (auto), cruzar esta caseta de frente con dirección a "Oaxaca", Continuar por 8 km. hasta el km. 47.5 en donde se encuentra la salida hacia "Huajuapán", salir de la autopista hacia Huajuapán y continuar por esta carretera por 53 kms. Hasta el km. 64.1 aprox. entrada a "Chazumba", el servicio es en la gasolinería lado derecho, zona de servicio.

Service area in gas stations at Chazumba:

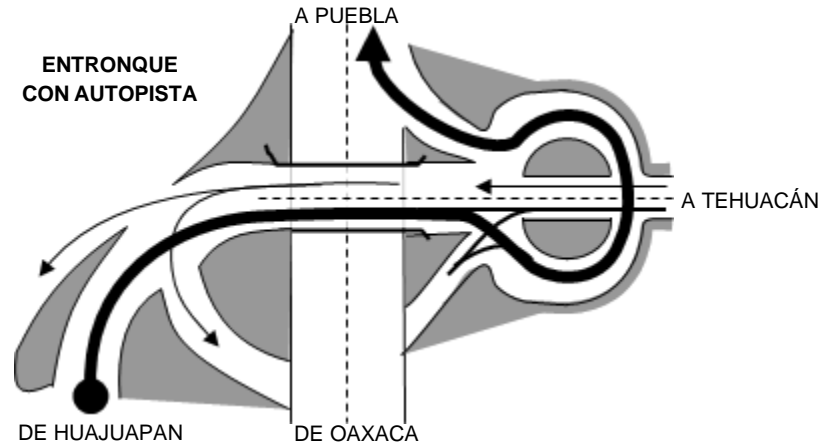


From Service to Cd. De México

Distance: 311 km.

Exit the gas stations return on the same road to TEHUACÁN.

Follow this road until the km 9, which connects with the toll highway Oaxaca - Tehuacan, when you arrive at this point cross the bridge and return to take the highway to Puebla.



Keep on this highway until km 0 (46 kms.), where you get to the toll highway Mexico - Veracruz. Here take to the left to PUEBLA - MEXICO, Slowly, it is a **dangerous curve**.

From here continue along this road to the entrance to the City of Mexico (180 kms.), at the intersection of highways in the city of Puebla (approx. 130 km) take the "Paso Elevado" (\$ 60.00) towards Mexico.

Attention. Arriving in Mexico City, 3 ½ kilometers after km 20, going up the first overpass, you will find a branch on the overpass, which will take you right to " MÉXICO CENTRO POR IGNACIO ZARAGOZA"

Attention: If you do not take this deviation correctly, it will be very difficult to resume the route.

To the right over the bridge



Once on Calz. Ignacio Zaragoza, keep entire straight for 9 kilometers, before the first traffic light, take the deviation to the left towards the "Viaduct - Av Insurgentes - Calz. Tlalpan ". Following the signs to "Toluca and Calz. Tlalpan ". Below the overpass

To the left through underpass:




At 700 m. approximately begin traffic lights, continue straight 4 traffic lights.
400 m. after the 4th traffic light, continue straight on right lanes "viaduct - Rio de la Piedad", "Morelos - Eje 3".

In front of Viaduct – Eje 3:




After 300 meters, go to the side road toward "Av Morelos - Eje 3 Sur".

On the side road Morelos – Eje 3:




440 m., after take to the right to “Av. Morelos – Eje 3 Sur” ”.

To the right to Morelos – Eje 3:



When you are on “Eje 3”, continue for 3 km. On this eje until you find a bridge with curves left-right, continue straight ahead for 800 m. (three traffic lights) turn to the right on the fourth traffic light to “Eje Central” to “Bellas Artes” (look at next photo).

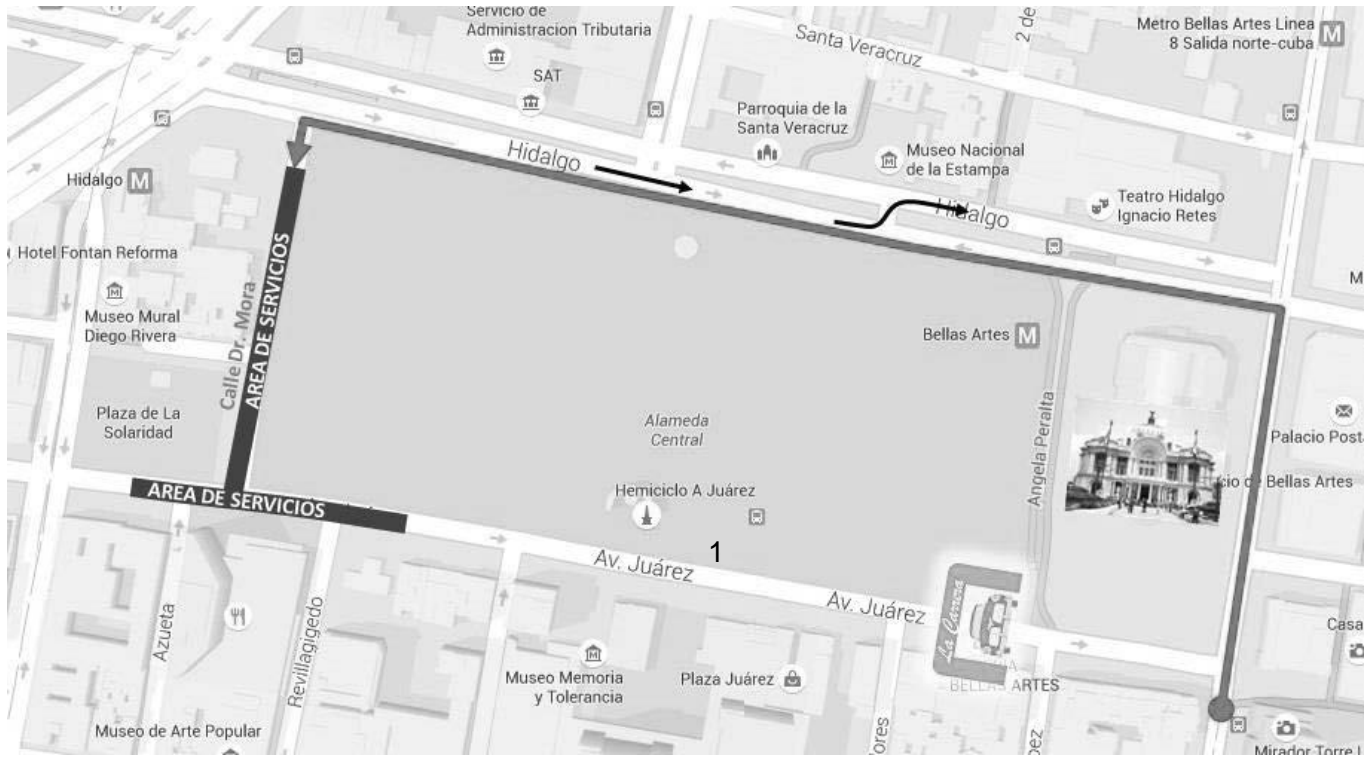
To the right by “Eje Central”:



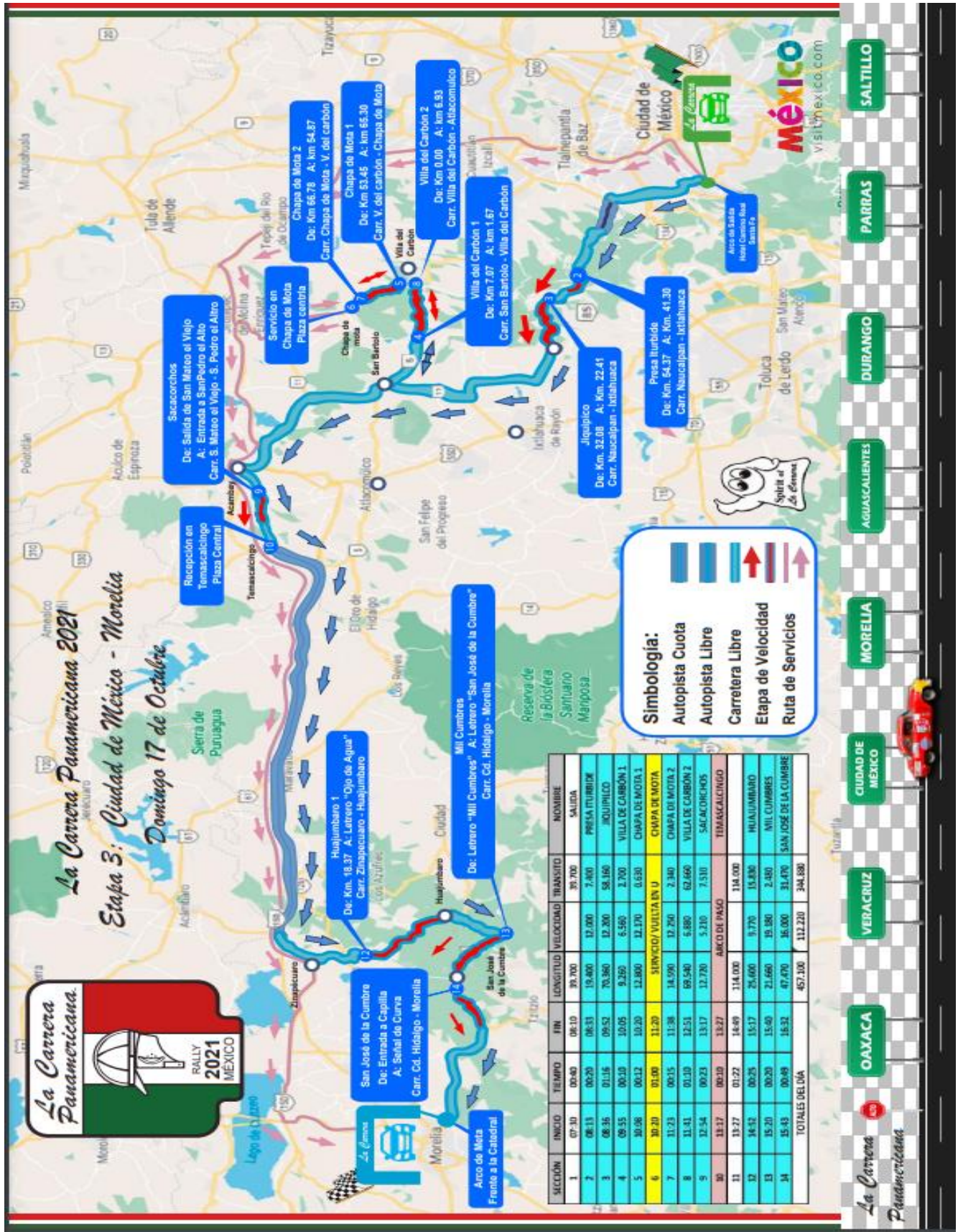
When you are on “Eje Central”, continue for 3 km. Along this avenue, until get to “Bellas Artes” in front of a high building “Torre Latinoamericana”, (look at the sketch) on this corner “Eje Central” with “Av. Juárez”, continue to next avenue “Hidalgo” (end of “Bellas Artes”) turn to the left on left, at 180 m. opposites traffic begins, continue on left lane carefully at 350 m. to the left to “Dr. Mora” street, entrance service area.

The service area entrance time is from 15:30 hs. to 20:00 hs., the competitors arrival time to the goal starts at 16:40 hs.

GPS: N 19° 26' 04.05"
W 99° 08' 32.44"



MAP STAGE 3 CDMX – MORELIA





La Carrera Panamericana

The Ultimate Road Race

Etapa 3 / Stage 3

México - Morelia



Service: Chapa de Mota.

Location: Fields of Escuela Primaria "Gustavo Baz".

GPS: N 19°48'55.3"
W 99°31'32.4"

Duration: 01:15 minutes

Arrival time: The first car is expected at 11:09'

Route to Ciudad de México al Servicios.

Distance: 110 Km. Approximate time: 2 h.


Leave the service area along Av. Juárez, to the left to Lázaro Cárdenas Central Axis (Next to Palacio de Bellas Artes), and continue along the Eje Central for 10,750 km. until you climb a bridge where you will find a fork of streets over the bridge, continue on the left to "Querétaro".



Attention: Máximum 1.9 kms. After get off the bridge, take the right lanes.



Continue on the right lanes for 200 m. and before the bridge turn right to “Querétaro - Av. Toluca”



350 m then enter to central lanes, continue along this avenue (Jesús Reyes Heróles).

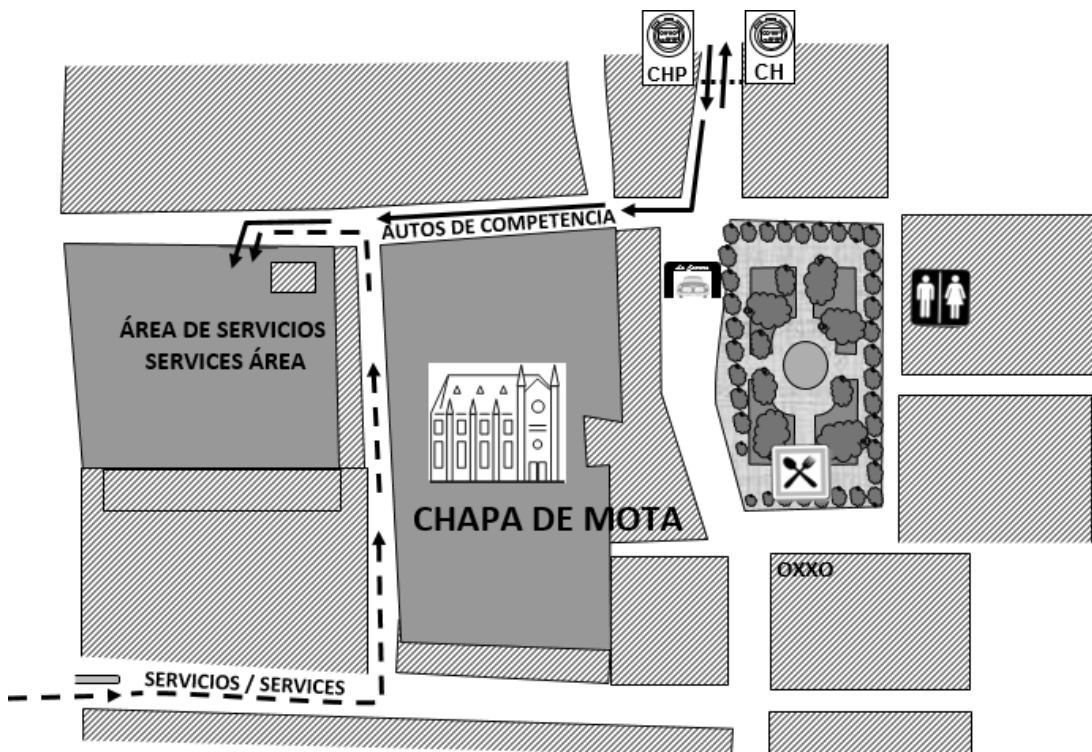
At 5.15 kms. continue on the right lanes, 350 m. then you will connect with the “Periférico Norte”, “Autopista México – Querétaro”.

At the junction, continue along this highway until km. 83, where you will leave the highway towards “Jilotepec - Atlacomulco”. (In the km. 43 there is a toll booth \$ 87.00, car).

Continue on this road 7.7 kms. to get to Jilotepec, at this point continue along the road following the indications to “Atlacomulco - Toluca”, when leaving the overpass continue along this road, at 4.4 km. There is a junction where you will take to the left to “Chapa de Mota”.

Continue along this road all the way until you reach "Chapa de Mota".

When you arrive at “Chapa de Mota”, continue straight on avenue with a ridge, at the end of the ridge, continue until the first street l. s. where you will turn to the left, one block ahead, again to the left, 30 m. there is the entrance to the Services Area. (School fields).



Route to the Service at Morelia.

Distance: 144 kilometers.

Leave the service turn to the left to the street "Agustín de Iturbide", continue on this street all the way to the intersection with Temascalcingo, at this junction turn to the left, at 1.7 km. you will reach a junction where you will continue to the right until you leave the Town, at the exit continue along this road for 7.4 km. where you take the side road of the bridge to "Guadalajara - Maravatio", at the junction turn to the right to merge with the highway (km 118.5), to merge onto "Atzacomulco - Guadalajara" Highway until Km 225 and take the exit to Morelia. Continue straight following the signs to Morelia

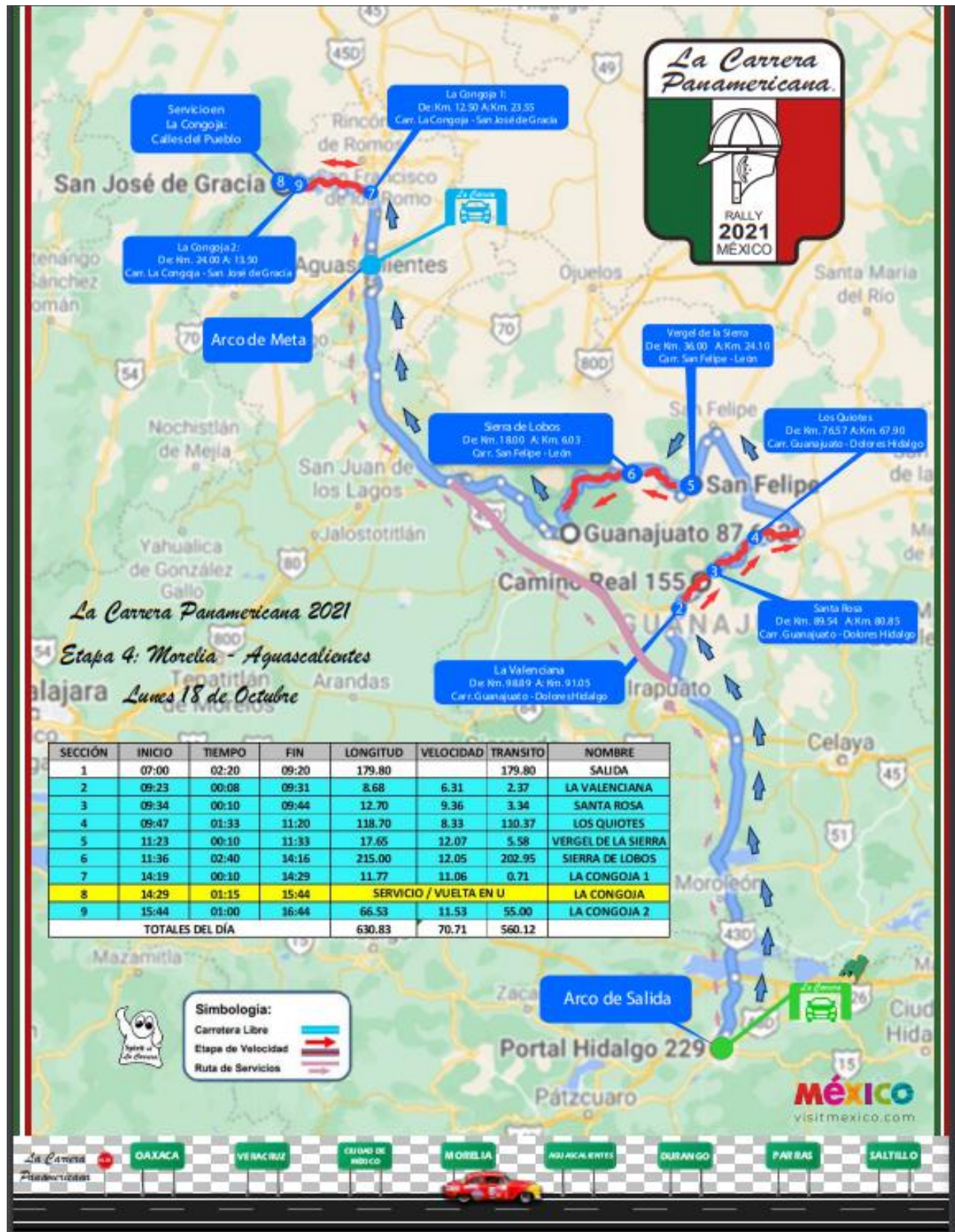
When you reach the city, after passing the second traffic light, take the side road, which leads to the bottom of an overpass, to Peripheral circuit. Here, you must turn to the left to "Cd. Hidalgo".

Route to hotels:

Turn to the left under the overpass to CD HIDALGO, MIL CUMBRES and AV. CAMELINAS (for Peripheral Paseo de la Republica). Take the central lanes and continue straight (2.4 km) to the crossroads (third traffic light) which leads to Patzcuaro, Mil Cumbres and Centro, hotel "Holiday Inn" straight ahead, to other hotels to the right to downtown. (Look at Morelia map)

Hotel Holiday Inn: straight ahead from this junction, on Av. Camelinas for 1,370 m. (3 traffic lights), after PLAZA MORELIA at the 3rd. traffic light, at 400 m is hotel "Holiday Inn" left side.

MAP STAGE 4 MORELIA – AGUASCALIENTES





La Carrera Panamericana

The Ultimate Road Race

Etapa 4 / Stage 4

Morelia -

Aguascalientes



Etapa 4: Morelia – Aguascalientes

Servicio: La Congoja.

Location: Downtown of La Congoja, Aguascalientes.

GPS: N 22° 09' 53.80"
W 102° 33' 15.14"

Duración: 01:15'

Arrival time: The first car is expected at 14:32'

OBSERVATIONS:

The services reach La Congoja through the stages, so the service should arrive two hours before the start of the speed. **SERVICE ARRIVES AFTER END OF SECTION WILL NOT PASS.**

Route from Morelia to the Service:

Distancia: 382 KM


Follow the instructions to the highway to "Salamanca-Mexico 45D", and exit on the highway to Guadalajara-México, straight ahead to Salamanca and continue for 82.4 km, continue on Morelia - Salamanca/ Mexico 43D. 28.8 km later, take to León – Salamanca until you get to Mexico 45D highway and follow to León-Aguascalientes.

Continue straight ahead to "Silao-León" for another 21 km.

Continue on the highway following instructions to "Aguascalientes" for another 130 km. In Aguascalientes City, on "Av. Aguascalientes Sur" (bridge "Bicentenario") Turn to the right.



Continue on this avenue to surround downtown for 11.8 km. Follow indications to "Zacateca", 500 m. after the traffic light at the entrance to condominium "Parras", go along right lanes to "Zacatecas – C. C. Costco".



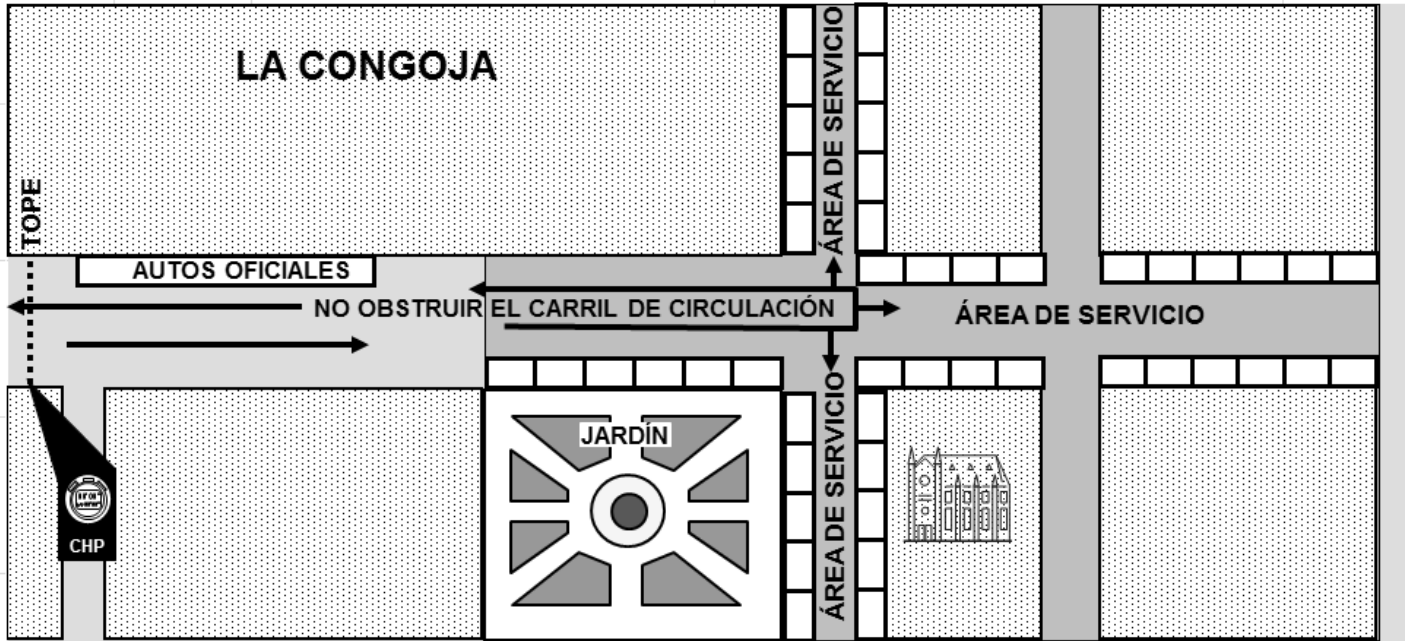
Turn to the right at the 2nd. Traffic light, at the end of the mall to "Zacatecas" continue straight ahead on this avenue to "Zacatecas".



Once on the road to Zacatecas at km. 30, exit to "San José de Gracia-Arteaga Pavilion". At 500 meters turn left under the bridge to "San José de Gracia" on Km 10 of this road, turn right and take the bypasstowards "Cieneguita - T. Potrerillos.". Continue on this road for 27 km un















SERVICE AREA:





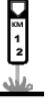


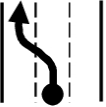
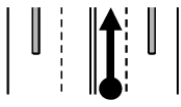







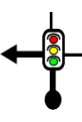
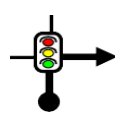

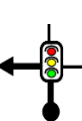
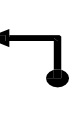

Route from services to Aguascalientes:

Distancia: 127.830 Km.

Return on the road towards Pavellon de Arteaga for 37 km and take to the right to Aguascalientes, and follow roadbook from reference 479 (roadbook attached).

Monday, Stage 4		MORELIA -AGUASCALIENTES		SECTION 9	50
DISTANCE		DIRECTION	INFORMATION	RETRO	
TOTAL	PARTIAL				
20.150	1.050	 469	CAUTION JUNCTION	107.680	
21.540	1.390	 470	STRAIGHT AHEAD	106.290	
26.390	4.850	 471	JUNCTION TAKE TO THE LEFT TO PABELLON DE ARTEAGA	101.440	
26.470	0.080	 472	KM 10	101.360	
29.700	3.230	 473	SPEED BUMPS AND SIGN "PABELLON DE ARTEAGA"	98.130	
30.450	0.750	 474	KM 6, SPEED REDUCERS	97.380	
30.950	0.500	 475	BUMP	96.880	
31.650	0.700	 476	JUNCTION, STRAIGHT AHEAD	96.180	
32.250	0.600	 477	BUMPS (2)	95.580	
35.940	3.690	 478	ROAD SIGN "AGUASCALIENTES"	91.890	
36.360	0.420	 479	MERGE WITH HIGHWAY, TAKE TO THE RIGHT TO AGUASCALIENTES	91.470	
NEXT REFERENCE					
36.950	0.590	 480	JUNCTION, CAUTION	90.880	

Monday, Stage 4		MORELIA - AGUASCALIENTES		SECTION 9	51
DISTANCE		DIRECTION	INFORMATION	RETRO	
TOTAL	PARTIAL				
36.950	0.590	480 	JUNCTION, CAUTION	90.880	
38.140	1.190	481 	KM 29	89.690	
39.040	0.900	482 	GAS STATION R.S.	88.790	
42.660	3.620	483 	STRAIGHT AHEAD TO AGUASCALIENTES	85.170	
47.100	4.440	484 	KM 20	80.730	
54.010	6.910	485 	TRAFFIC LIGHT, STRAIGHT AHEAD	73.820	
56.970	2.960	486 	TRAFFIC LIGHT	70.860	
58.600	1.630	487 	TAKE LEFT LANE OVER THE BRIDGE	69.230	
58.650	0.050	488 	KEEP GOING OVER THE BRIDGE	69.180	
59.100	0.450	489 	STRAIGHT AHEAD	68.730	
60.990	1.890	490 	STRAIGHT AHEAD BY UNDER PASS	66.840	
NEXT REFERENCE					
62.000	1.010	491 	STRAIGHT AHEAD BY UNDER PASS	65.830	

Monday, Stage 4		MORELIA - AGUASCALIENTES		SECTION 9	52
DISTANCE		DIRECTION	INFORMATION	RETRO	
TOTAL	PARTIAL				
62.000	1.010	491 	STRAIGHT AHEAD BY UNDER PASS	65.830	
63.160	1.160	492 	TRAFFIC LIGHT STRAIGHT AHEAD	64.670	
63.940	0.780	493 	TAKE TO THE LEFT TO "AV. CONVENCION DE 1914"	63.890	
64.400	0.460	494 	TRAFFIC LIGHT, TAKE TO THE RIGHT "HEROES DE NACOZARI"	63.430	
64.850	0.450	495 	TRAFFIC LIGHTS (3), STRAIGHT AHEAD	62.980	
66.340	1.490	496 	TRAFFIC LIGHTS, TAKE TO THE LEFT	61.490	
66.460	0.120	497 	TO THE LEFT	61.370	
66.560	0.100	498 	FINISH ARCH CONTROL "CHP" "TRES CENTURIAS PLAZA ENTRANCE"	61.270	

GPS N 21° 53' 09.6 " W 102° 16' 55.0" 1630 msnm

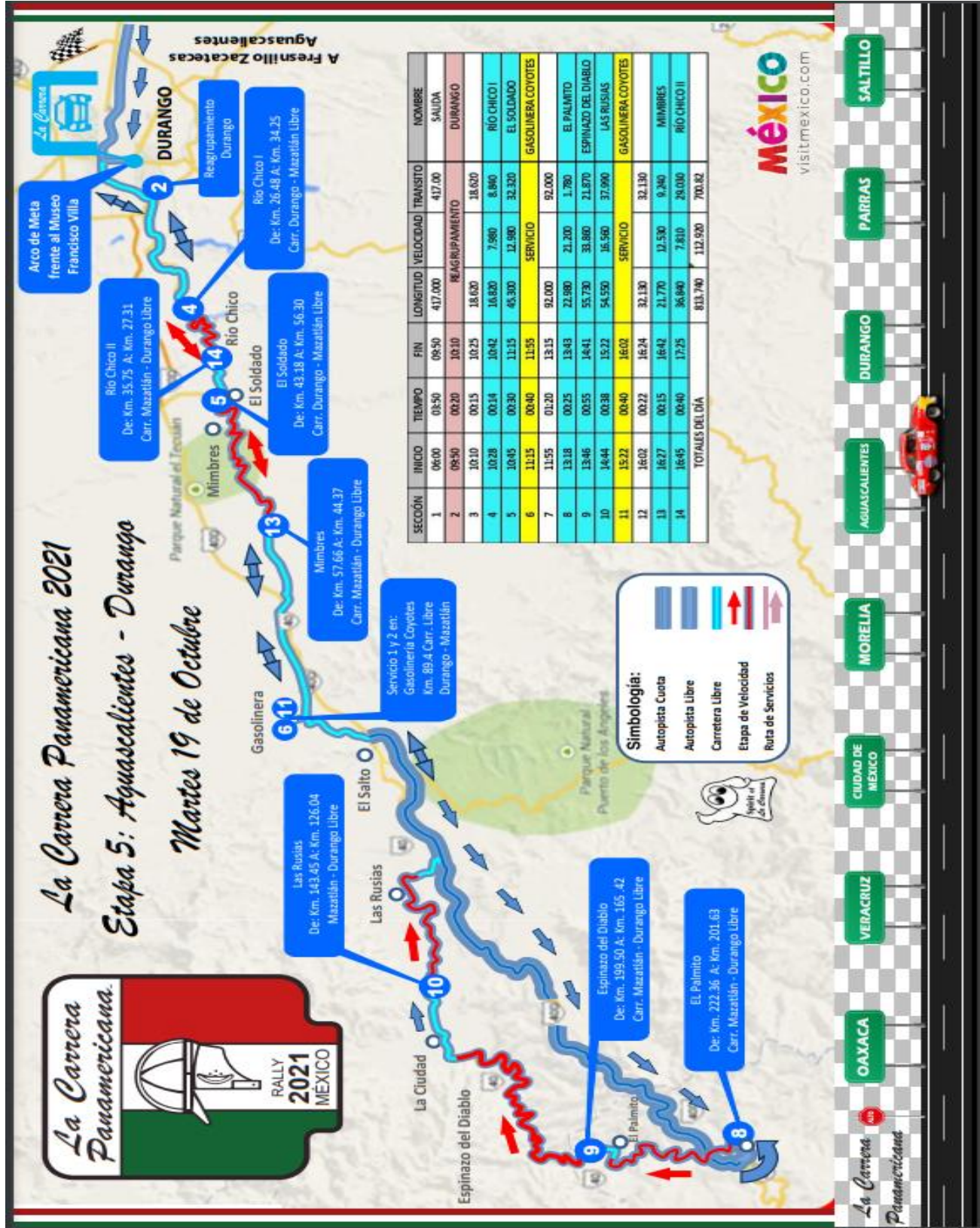
The "CHP" control at finish arch will not penalize advance or delay. Maximum 15 minutes.
HAND CARD TO OFFICER AT FINISH ARCH

ATTENTION.TOMORROW: EXIT WILL BE AT 6:00.
Exit arch will be located in front of hotel Marriot Aguascalientes (location marked at the beginning of the road book day 5)

NEXT REFERENCE

END OF STAGE

MAP STAGE 5 AGUASCALIENTES - DURANGO





La Carrera Panamericana

The Ultimate Road Race

Etapa 6 / Stage 6

Aguascalientes -

Durango



Stage 6: Aguascalientes - Durango

Service 1 & 2: Gas station "Coyotes".

Location: Km.89, Free road Durango - Mazatlán

GPS: N 23° 51' 04.73"
W 105° 18' 21.12"

Duration: 0:40 minutes

Arrival time Service 1: The first time is expected at 11:28'

Arrival time Service 2: The first time is expected at 15:38'

Route from Aguascalientes to service:

Distance: 494 km. aprox.

Leave Aguascalientes towards Fresnillo - Morelos. Follow indications to Durango.

Arriving at the Bypass Durango km. 274 turn right to "Gomez Palacio - Aeropuerto".

At the junction with the bypass "U" turn at the end of the median strip to Durango, with caution.

Continue along the bypass to "Mezquital" 9 km. Caution, **VERY DANGEROUS CROSSROADS, MANDATORY STOP TO CROSS**, straight ahead.

Continue along the bypass for 20 km. to exit at "Mazatlan Cuota". **Do not exit to the free road to Mazatlan because it will be closed for the Special stage.**

Once on the highway to Mazatlan, continue for 61 km., At km. 81 highway exit to the right to "Mazatlan libre - El Salto", at 100 m. junction with free road turn to the left.

Follow along the free road for 5.2 km. On km. 89.4 the service area is in the Coyotes Gasoline Station.

Route to the Service Durango

Distance: 90 KM

Exit of Service to the left towards Durango and continue along 5.2 Km. on km. 85.3 Turn to the right to "Durango Cuota" merge with highway to "Durango".

Continue along the highway to Durango for 61 Km.

Arriving at the Bypass Durango on km. 22.4 turn to the right to "Durango Libre" to enter to the bypass, continue for 1.2 km. and exit to the right to Durango.

Route to hotels:

When entering Durango, from the sign. "Bienvenidos a Durango", continue on this road for 7.2 km., after the bridge with films go straight four traffic lights, in the fourth traffic light those going to the hotel Governor turn to the right, those who go to other hotels straight ahead.

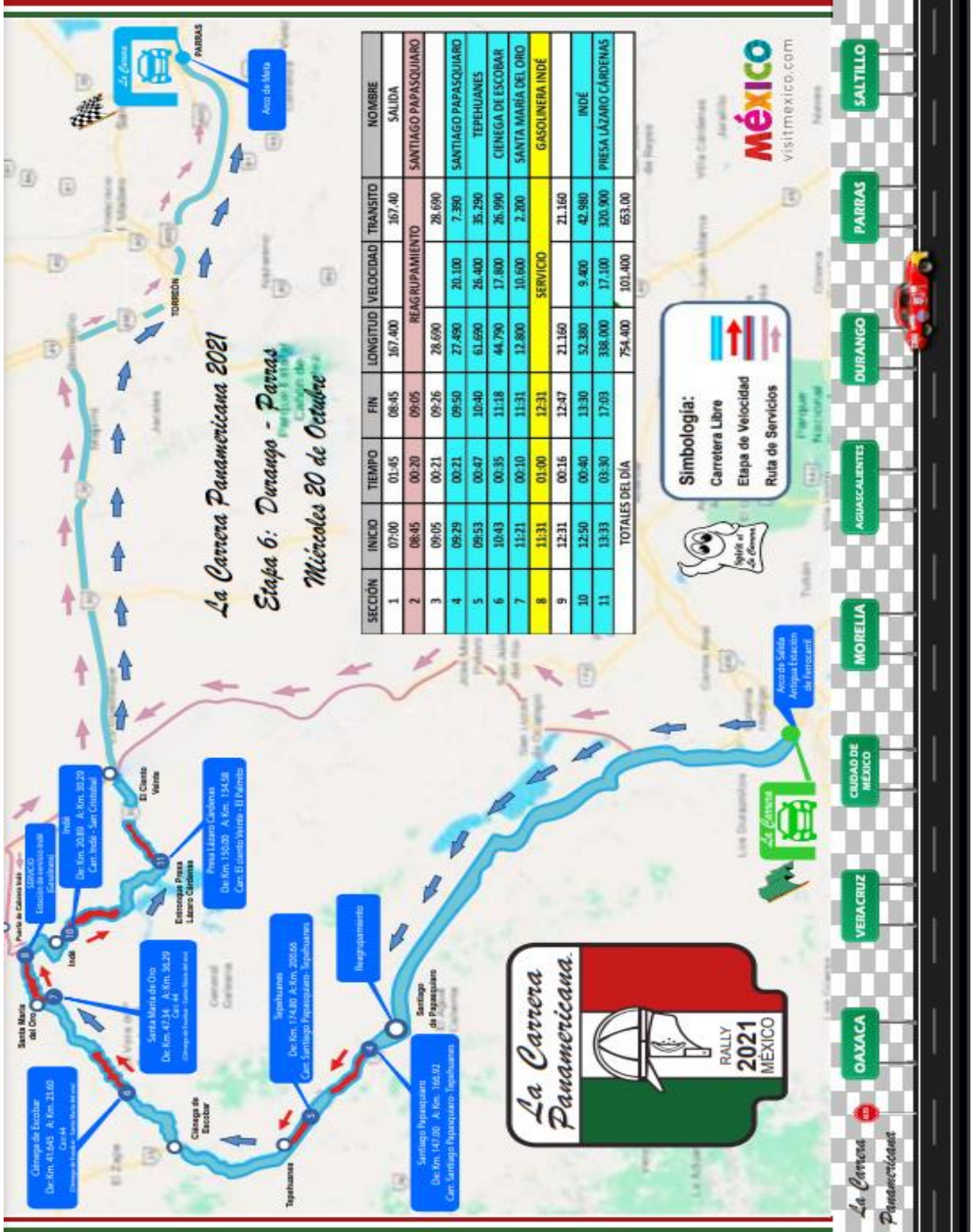
Hotel Gobernador: from this traffic light those going to the "Gobernador" hotel turn to the right along this avenue until the Obelisk (monument) go around the roundabout and continue straight on street "Cuauhtemoc" follow 6 traffic lights ahead until "November 20" (avenue with median strip), turn to the right and 5 traffic lights ahead the hotel is located on the right side.

Other Hotels Hampton Inn, Best Western and Victoria Express: From the fourth traffic light, go straight ahead for 2,150 km. at the fifth traffic light, those going to the "Hampton and Best Western" turn to the right and those going to the Victoria Express turn to the left.

Hampton Inn and Best Western: At this traffic light, turn to the right onto "Mezquital - Mazatlán - Zona Centro", after the third traffic light, on this avenue (Fco, Villa / h. Colegio Militar) "On the right side, for the" Best Western ", follow two more traffic lights, on the second turn to the right to "20 de Noviembre" (next to " Banamex "), turn to the right, one block turn to the left, the hotel is on the left side.

Victoria Express: At the fifth traffic light, turn to the left to "Gómez Palacio - Aeropuerto", on this avenue 1.8 km. is the hotel "Victoria Inn" on the left side.

MAP STAGE 6 DURANGO - PARRAS





La Carrera Panamericana

The Ultimate Road Race

Etapa 6 / Stage 6

Durango - Parras



ROUTE TO SERVICE ON DURANGO-PARRAS

LOCATION SERVICE: N26° 00.822' W105° 6.892'

LOCATION: La Pastoría, Durango

Start: Old railway s Durango station

Start location: N24° 02.187' W104° 40.216'

Estimated time to service: 4 hours Distance: 316 km

Route: Start off Boulevard Central Station for 1.3 km and turn left toward Parral to take highway 45 (Durango-Rodeo)



At 15.1 km keep to the left towards "Hidalgo del Parral" and continue for 14 km to connect again with Highway 45



Continue on highway 45 for 122 km to enter the town of “Rodeo” and continue straight ahead for 81 km until the interconnection of “El Ciento Veinte” where there is a Pemex gas station on the right side and we continue straight on towards “Parral”



47 km you will find a junction with road #44 where you have to turn left (just passing by the military check point) in front of Oxxo and gas station.



We take the road (road in bad condition), for 34 km from where we will arrive at the junction “”La Pastora” where we will find the pemex gas station where the service will take place (recommened when loading drums because there is only one pump with premium gasoline



Servicio- Parras

Tiempo Estimado a Parras: 3 Horas

Kilómetros: 245km









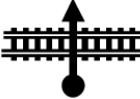
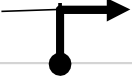




When living the service , return along the same road for 34 km until reaching the junctionwith highway 45. Turn right towards Durango. Take the road for 48 km until the intersection “El Ciento Veinte”and turn to the left towards “Bermejillo”




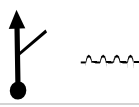






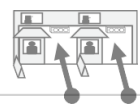








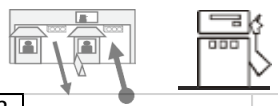

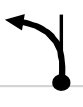




Take highway 30 until 95 km until entering the “Mapimi” town (there is a Pemex gas station) where it will continue straight ahead for 25 km until the junction (cross the train track, reference 372 road book day 6 attached) on “Bermejillo” town where must turn to the right to “Gomez Palacio” on Highway 49D.



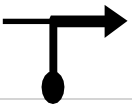





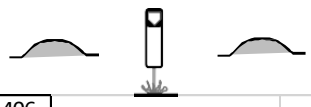

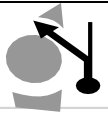



From this point, follow the roadbook from reference 372 until reference 408 which is the entrance to Parras town. From here follow instructions to the hotels (attached list).

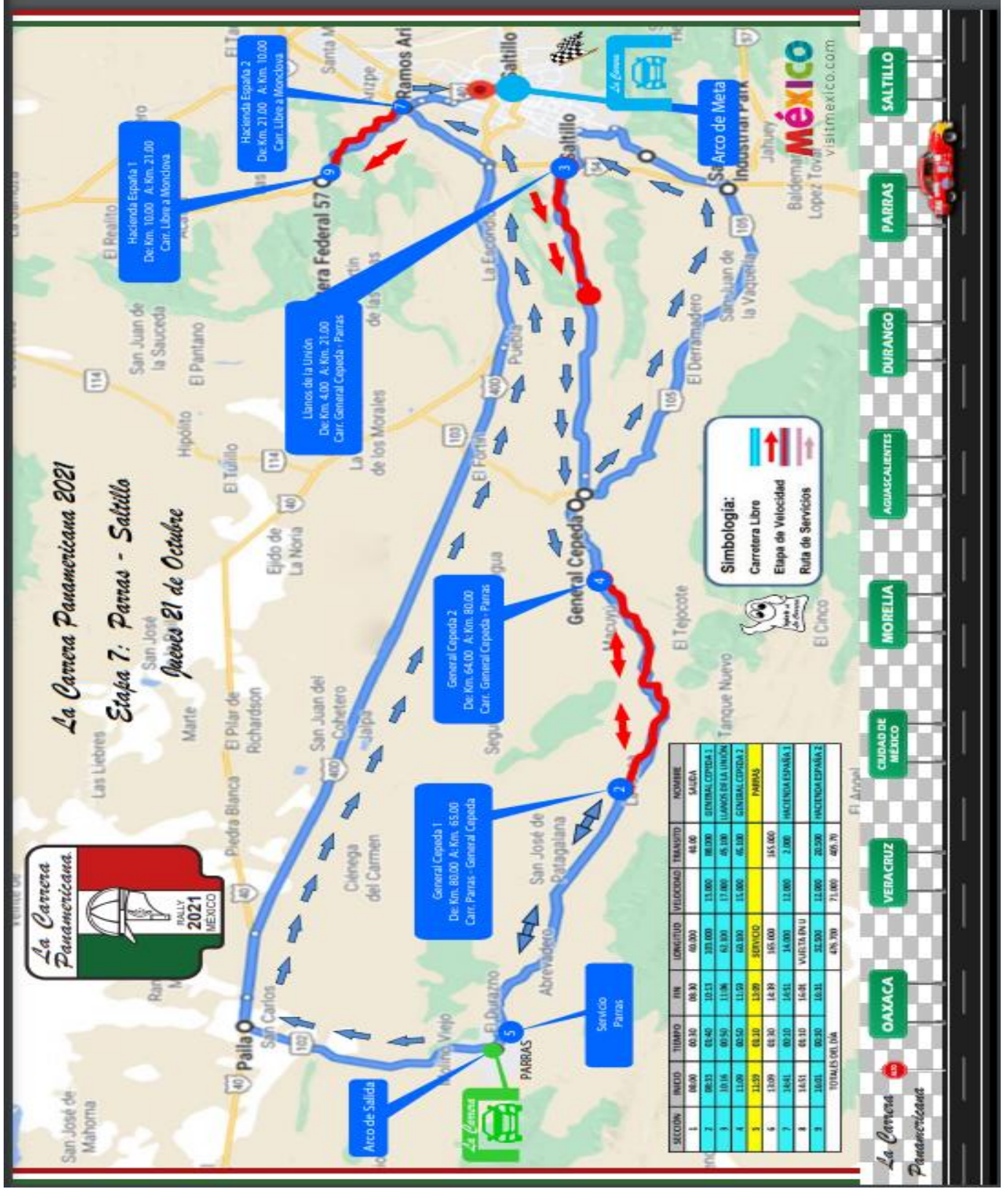
Wednesday, Stage 6		DURANGO-PARRAS		SECTION 11	41
DISTANCE		DIRECTION		INFORMATION	RETRO
TOTAL	PARTIAL				
127.280	0.700	 		BUMP, CHURCH RIGHT SIDE	241.210
		365			
127.400	0.120			GAS STATION, TO THE LEFT	241.090
		366			
127.430	0.030			BUMPS (3)	241.060
		367			
128.030	0.600	 		BUMP, SPECTACULAR SIGN "MAPIMI", MEDIAN STRIP BEGINS	240.460
		368			
128.440	0.410			GAS STATION (NO PREMIUM GASOLINE AVAILABLE)	240.050
		369			
143.460	15.020			KM 8	225.030
		370			
151.360	7.900			CAUTION, RAIL ROAD CROSSING	217.130
		371			
151.420	0.060			TO THE RIGHT	217.070
		372			
151.550	0.130			GAS STATION L.S.	216.940
		373			
152.930	1.380			MEDIAN STRIP BEGINS.	215.560
		374			
153.810	0.880			TO THE RIGHT TO HIGHWAY TO "GOMEZ PALACIOS"	214.680
		375			
NEXT REFERENCE					
154.580	0.770			CAUTION, MERGE WITH HIGHWAY	213.910
		376			

Wednesday, Stage 6		DURANGO-PARRAS		SECTION 11	42
DISTANCE		DIRECTION	INFORMATION	RETRO	
TOTAL	PARTIAL				
154.580	0.770		CAUTION, MERGE WITH HIGHWAY	213.910	
		376			
165.520	10.940		KM 27 BOTH SIDES	202.970	
		377			
171.440	5.920		SPEED REDUCERS	197.050	
		378			
181.020	9.580		STRAIGHT AHEAD TO GOMEZ PALACIOS, SPEED REDUCERS	187.470	
		379			
182.760	1.740		TO THE LEFT TO DURANGO	185.730	
		380			
183.230	0.470		BUMP	185.260	
		381			
183.580	0.350		TO THE LEFT UNDER THE BRIDGE TO "SALTILLO - TORREON"	184.910	
		382			
183.930	0.350		TO THE LEFT TO SALTILLO	184.560	
		383			
184.050	0.120		TO THE RIGHT TO "SALTILLO - MONTERREY"	184.440	
		384			
187.150	3.100		KM 3	181.340	
		385			
201.050	13.900		TOLL BOOTH (\$ 44.00 PESOS) TO SALTILLO - MONTERREY	167.440	
		386			
NEXT REFERENCE					
214.970	13.920		KM 31	153.520	
		387			

Wednesday, Stage 6		DURANGO-PARRAS		SECTION 11	43
DISTANCE		DIRECTION		INFORMATION	RETRO
TOTAL	PARTIAL				
214.970	13.920	387		KM 31	153.520
223.200	8.230	388		TO THE LEFT, OVER THE BRIDGE TO MONTERREY	145.290
224.460	1.260	389		CAUTION. MERGE WITH ROAD TO SALTILLO - MONTERREY	144.030
239.750	15.290	390		KM 21	128.740
252.740	12.990	391		KM 8	115.750
259.740	7.000	392		TOLL BOOTH (\$ 81.00 PESOS) AND GAS STATION	108.750
260.640	0.900	393		MERGE WITH HIGHWAY, KM 0	107.850
260.980	0.340	394		TO THE LEFT TO SALTILLO	107.510
279.810	18.830	395		KM 187	88.680
299.900	20.090	396		KM 167	68.590
317.900	18.000	397		KM 149	50.590
NEXT REFERENCE					
327.850	9.950	398		KM 139	40.640

Wednesday, Stage 6		DURANGO-PARRAS		SECTION 11	44
DISTANCE		DIRECTION		INFORMATION	RETRO
TOTAL	PARTIAL				
327.850	9.950	398		KM 130	40.640
337.270	9.420	399		TO THE RIGHT. ROUGH ROAD	31.220
337.560	0.290	400		TO THE RIGHT TO PARRAS	30.930
339.490	1.930	401		SPEED REDUCERS AND BUMPS (2)	29.000
343.560	4.070	402		SPEED REDUCERS AND BUMPS (2)	24.930
350.080	6.520	403		STRAIGHT AHEAD TO (SANTA RITA)	18.410
352.310	2.230	404		SPEED REDUCERS	16.180
354.710	2.400	405		SPEED REDUCERS, BUMP, "CASA MADERO"	13.780
355.210	0.500	406		BUMP, KM 18, BUMP	13.280
355.830	0.620	407		BUMP	12.660
360.080	4.250	408		TO THE LEFT ROAD SIGN ON ROUNDABOUT "PARRAS"	8.410
NEXT REFERENCE					
360.290	0.210	409		AUTOZONE R.S, BUMP	8.200

MAP STAGE 7 PARRAS - SALTILLO





La Carrera Panamericana

The Ultimate Road Race

Etapa 7 / Stage 7

Parras -Saltillo



Route to Parras-Salttillo (Parque Centro mall)

Location Service: N26° 00.822' W105° 16.892'

Location: Casa Madero, Parras Coahuila

Duration: 1:10 hrs

Arrival time first car: 12:09

Start at: Parking lot gate at CASA MADERO

Starting from: N24° 02.187' W104° 40.216'

Estimated time to Saltillo: 1:40

Distance to Saltillo :140 km

The service área Will be located inside the parking lot of CASA MADERO



To go to the final Arch on Saltillo, take the road COAHUILA 102 for 29.2 km until you find the junction to Matamoros/México 40D highway and follow intructions to Saltillo for 77.1 km. On 30.1 km keep left on Monterrey-Salttillo highway by periférico Luis Echevarria. On 1.5 km more, take right lines to turn to the right to Monterrey Saltillo / México 40 highway. On 240 m turn left to Monterrey-Salttillo highway on Blvd. Venustiano Carranza. Keep foward 1.2 km and turn right next to "Afirmé" building ,and the final arch Will be 600 m ahead.