
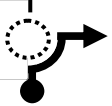
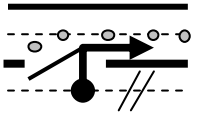
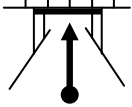
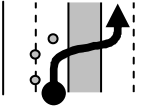
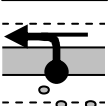
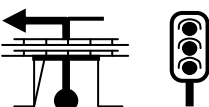

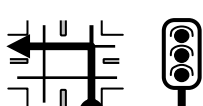
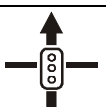
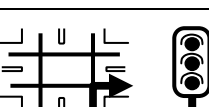

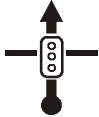
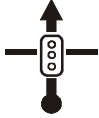

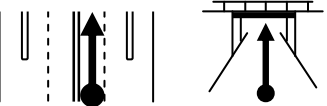
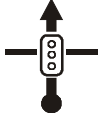
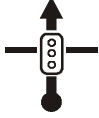
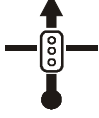


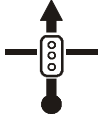
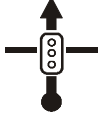
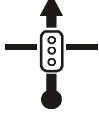
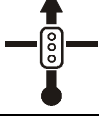


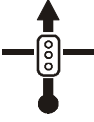


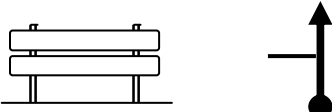


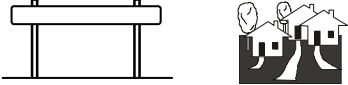




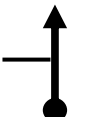



AGUASCALIENTES - ZACATECAS		Section 1		Starting Time	
From: Departure Arch at "La Isla" Park				New Time	
To: Km. 31 Asientos - Tepezala road				Section Time	01:00' 00"
Length: 64.000 Km.	Transit: 64.000 Km.	Timed: 0.000 Km.		Accumulated Time	

PARTIAL	SIGNS	ACCUM	INDICATIONS	RETRO	REF
0.000		0.000	DEPARTURE ARCH AT PARQUE "LA ISLA"	64.000	1
0.020		0.020	TO THE RIGHT AT THE ROUNDABOUT	63.980	2
0.040		0.060	TO THE RIGHT ON BRIDGE.	63.940	3
0.570		0.630	UNDERPASS BEGINS.	63.370	4
0.380		1.010	TO THE RIGHT, CHANGE OF LANE.	62.990	5
0.060		1.070	TURN LEFT TO AVENUE	62.930	6
0.460		1.530	TRAFFIC LIGHT, TO LEFT TO AFTER THE UNDERPASS AT ROAD SIGN: "GOBIERNO DEL ESTADO..."	62.470	7
0.160		1.690	TAKE LEFT LANE. CAUTION!.	62.310	8
0.130		1.820	TRAFFIC LIGHT, TO LEFT TO "CALVILLO" AT AV. LOPEZ MATEOS.	62.180	9
0.370		2.190	TRAFFIC LIGHT, STRAIGHT AHEAD.	61.810	10
0.380		2.570	TRAFFIC LIGHT, TO THE RIGHT TO "ZACATECAS" AT AV. AGUASCALIENTES PEMEX RIGHT SIDE	61.430	11
NEXT REFERENCE					
0.490		3.060	(6) TRAFFIC LIGHT, STRAIGHT AHEAD TO ZACATECAS.	60.940	12

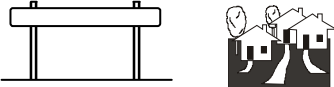

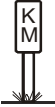

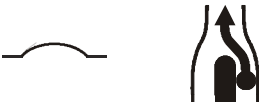









PARTIAL	SIGNS	ACCUM	INDICATIONS	RETRO	REF
0.490		3.060	(6) TRAFFIC LIGHT, STRAIGHT AHEAD TO ZACATECAS.	60.940	12
2.930		5.990	(2) TRAFFIC LIGHT, STRAIGHT AHEAD TO ZACATECAS. (CANAL INTERCEPTOR)	58.010	13
1.270		7.260	SPEED REDUCTORS.	56.740	14
0.440		7.700	STRAIGHT AHEAD KEEP ON CENTRAL LANES PASS THROUGH THE UNDERPASS TO "ZACATECAS".	56.300	15
0.900		8.600	TRAFFIC LIGHT, STRAIGHT AHEAD TO ZACATECAS.	55.400	16
0.420		9.020	TRAFFIC LIGHT, STRAIGHT AHEAD TO ZACATECAS.	54.980	17
0.660		9.680	TRAFFIC LIGHT, STRAIGHT AHEAD TO ZACATECAS. (AV. INDEPENDENCIA)	54.320	18
0.570		10.250	TRAFFIC LIGHT, LEFT TO ZACATECAS. PEMEX RIGHT SIDE.	53.750	19
0.620		10.870	PEMEX RIGHT SIDE.	53.130	20
0.520		11.390	TRAFFIC LIGHT, STRAIGHT AHEAD (LAS TROJES)	52.610	21
1.500		12.890	TRAFFIC LIGHT, STRAIGHT AHEAD TO ZACATECAS	51.110	22
0.630		13.520	TRAFFIC LIGHT, STRAIGHT AHEAD TO ZACATECAS. (TERCER ANILLO)	50.480	23
2.000		15.520	TRAFFIC LIGHT, STRAIGHT AHEAD TO ZACATECAS	48.480	24
NEXT REFERENCE					
0.380		15.900	PEMEX , RIGHT SIDE, AT LATERAL LANE..	48.100	25


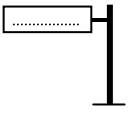


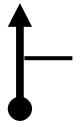
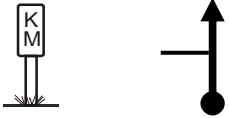

PARTIAL	SIGNS	ACCUM	INDICATIONS	RETRO	REF
0.380		15.900	PEMEX , RIGHT SIDE, AT LATERAL LANE..	48.100	25
0.100		16.000	TRAFFIC LIGHT, STRAIGHT AHEAD.	48.000	26
0.840		16.840	ROAD SIGN: "ZACATECAS- /2 KILO / LA GUAYANA 500 m" TAKE RIGHT LANE TO EXIT THE TOLL ROAD.	47.160	27
0.480		17.320	CAUTION! TO THE RIGHT TO "1/2 KILO" EXIT TOLL ROAD	46.680	28
0.340		17.660	DOUBLE ROAD SIGN: "LORETO - ZACATECAS" CAUTION! JUNCTION, STRAIGHT AHEAD .	46.340	29
0.430		18.090	ROAD SIGN: "LA GUAYANA 1"	45.910	30
0.910		19.000	BUMP	45.000	31
0.110		19.110	ROAD SIGN:: "LA GUAYANA" CAUTION! VILLAGE.	44.890	32
0.250		19.360	BUMP	44.640	33
0.140		19.500	STRAIGHT AHEAD , CAUTION! RAILROAD CROSSING	44.500	34
1.190		20.690	MEDIAN STRIP BEGINS.	43.310	35
0.110		20.800	STRAIGHT AHEAD TO "GRUPO VALI"	43.200	36
0.180		20.980	CAUTION! JUNCTION	43.020	37
NEXT REFERENCE					
0.590		21.570	Km. 5	42.430	38

PARTIAL	SIGNS	ACCUM	INDICATIONS	RETRO	REF
0.590		21.570	Km. 5	42.430	38
0.180		21.750	MEDIAN STRIP ENDS	42.250	39
0.460		22.210	PEMEX LEFT SIDE.	41.790	40
4.650		26.860	STRAIGHT AHEAD TO "LORETO"	37.140	41
0.310		27.170	ROAD SIGN: "JOSE MARIA MORELOS" BUMP MEDIAN STRIP BEGINS, VILLAGE	36.830	42
0.430		27.600	BUMP, MEDIAN STRIP ENDS	36.400	43
0.130		27.730	ROAD SIGN: "LORETO 40".	36.270	44
3.940		31.670	Km. 15	32.330	45
2.100		33.770	BUMP, ROAD SIGN: "JALTOMATE".	30.230	46
0.100		33.870	STRAIGHT AHEAD	30.130	47
0.350		34.220	BUMP STRAIGHT AHEAD	29.780	48
4.110		38.330	ROAD SIGN: "LA DICHOSA"	25.670	49
0.090		38.420	BUMPS (2)	25.580	50

NEXT REFERENCE

2.870		41.290	ROAD SIGN: "EL LLAVERO", VILLAGE.	22.710	51
-------	--	--------	--------------------------------------	--------	----

PARTIAL	SIGNS	ACCUM	INDICATIONS	RETRO	REF
2.870		41.290	ROAD SIGN: "EL LLAVERO", VILLAGE.	22.710	51
0.280		41.570	BUMP.	22.430	52
1.980		43.550	Km. 27	20.450	53
1.060		44.610	BUMP, MEDIAN STRIP BEGINS, PEMEX LEFT SIDE.	19.390	54
0.910		45.520	BUMP, MEDIAN STRIP ENDS,	18.480	55
0.160		45.680	BUMP	18.320	56
0.220		45.900	BUMP	18.100	57
0.530		46.430	BUMP	17.570	58
3.110		49.540	Km. 33	14.460	59
1.880		51.420	JUNCTION, STRAIGHT AHEAD .	12.580	60
1.610		53.030	JUNCTION, STRAIGHT AHEAD .	10.970	61
2.320		55.350	BUMP	8.650	62
0.610		55.960	BUMP	8.040	63
NEXT REFERENCE					
2.190		58.150	BUMP	5.850	64

PARTIAL	SIGNS	ACCUM	INDICATIONS	RETRO	REF
2.190		58.150	BUMP	5.850	64
0.350		58.500	ROAD SIGN: "LORETO - R. DE ROMOS - ASIENOS"	5.500	65
0.040		58.540	JUNCTION, LEFT TO "ASIENOS"	5.460	66
1.460		60.000	RAILROAD CROSSING	4.000	67
0.400		60.400	STRAIGHT AHEAD (JARRILLAS)	3.600	68
2.740		63.140	Km. 32 STRAIGHT AHEAD , (P. ELÍAS CALLES 1).	0.860	69
0.860		64.000	MANDATORY STOP CONTROL "Z" ROAD SIGN: "conserve limpias las carreteras"	0.000	70




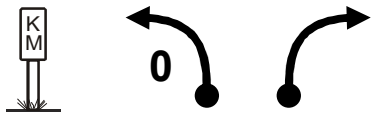


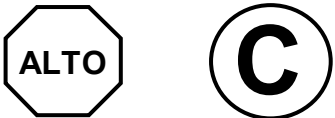

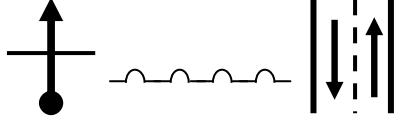
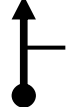
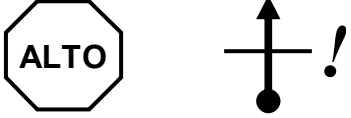


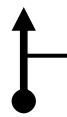



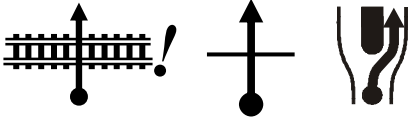
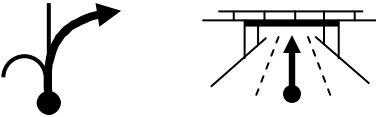
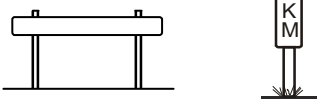









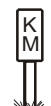
END OF SECTION, DISTANCE TO NEXT CONTROL "A" 210 m.




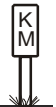

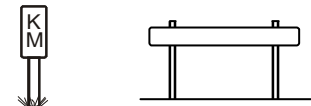

AGUASCALIENTES - ZACATECAS		Section 2		Starting Time	
From: Km. 31 Asientos - Tepezala road.				New Time	
To: Km 36+320 Cd, Cuauhtemoc -Zacatecas				Section Time	00:45' 00"
Length: 60.900 Km.	Transit: 46.670 Km.	Timed: 14.230 Km.		Accumulated Time	

PARTIAL	SIGNS	ACCUM	INDICATIONS	RETRO	REF
0.000		0.000	CONTROL "A" (HELMETS) START OF SPECIAL STAGE At km 31 inverted	13.550	1
0.980		0.980	KM 30 CREST - DIP - LEFT 1	12.570	2
0.720		1.700	RIGHT 0	11.850	3
0.500		2.200	LEFT 1 RIGHT RIGHT	11.350	4
0.600		2.800	LEFT 1 RIGHT	10.750	5
0.570		3.370	STRAIGHT AHEAD + CREST , LEFT 0 VILLAGE ("ASIENTOS")	10.180	6
0.430		3.800	CREST, STRAIGHT	9.750	7
0.650		4.450	CREST, STRAIGHT ROAD SIGN: "CASA GRANDE"	9.100	8
0.450		4.900	CREST RIGHT 1, " SHARPENS " + LEFT 2	8.650	9
0.550		5.450	RIGHT RIGHT 0	8.100	10
0.500		5.950	RIGHT	7.600	11
NEXT REFERENCE					
0.300		6.250	LEFT 2 LONG	7.300	12

PARTIAL	SIGNS	ACCUM	INDICATIONS	RETRO	REF
0.300		6.250	LEFT 2 LONG	7.300	12
0.450		6.700	RIGHT 2	6.850	13
0.250		6.950	KM 24 RIGHT 2	6.600	14
0.300		7.250		LEFT 3	6.300
0.400		7.650	RIGHT 1	5.900	16
0.300		7.950	LEFT 1 RIGHT 1	5.600	17
0.350					
0.450		8.750	LEFT 3 KM 22 RIGHT 0	4.800	19
0.350		9.100	CREST, LEFT 1 CREST, RIGHT 3 WITH CLIFF	4.450	20
0.400		9.500	RIGHT 1 LEFT 2 LONG RIGHT 0	4.050	21
0.600		10.100	RIGHT 1 LONG	3.450	22
0.350		10.450	LEFT 1	3.100	23
0.250		10.700	RIGHT 2 WITH CLIFF + LEFT 3 KM 20	2.850	24
NEXT REFERENCE					
0.500		11.200	RIGHT 2 LEFT 2	2.350	25

PARTIAL	SIGNS	ACCUM	INDICATIONS	RETRO	REF
0.500		11.200	RIGHT 2 LEFT 2	2.350	25
0.650		11.850	RIGHT 1	1.700	26
0.500		12.350	LEFT 3 LONG	1.200	27
0.300		12.650	LEFT 0 RIGHT	0.900	28
0.600		13.250	CREST, RIGHT 3	0.300	29
0.300		13.550	CONTROL "B" END OF SPECIAL STAGE RIGHT	0.000	30
0.680		14.230	MANDATORY STOP CONTROL "C" AT THE CREST.	46.670	31
0.570		14.800	KM 16 SLOW "TEPEZALA VILLAGE; MEDIAN STRIP BEGINS BUMPS (2)	46.100	32
1.850		16.650	STRAIGHT AHEAD TO "RINCÓN DE ROMOS" TWO WAY TRAFFIC BEGINS	44.250	33
3.950		20.600	STRAIGHT AHEAD	40.300	34
2.000		22.600	MANDATORY STOP ; DANGEROUS CROSSROAD; STRAIGHT AHEAD TO "RINCON DE ROMOS"	38.300	35
0.160		22.760	ROAD SIGN: "RINCON DE ROMOS 8"	38.140	36
0.540		23.300	BUMPS (3)	37.600	37
NEXT REFERENCE					
1.050		24.350	STRAIGHT AHEAD TO "RINCÓN DE ROMOS"	36.550	38

PARTIAL	SIGNS	ACCUM	INDICATIONS	RETRO	REF
1.050		24.350	STRAIGHT AHEAD TO "RINCÓN DE ROMOS"	36.550	38
2.000		26.350	RAILROAD CROSSING STRAIGHT AHEAD MEDIAN STRIP BEGINS,	34.550	39
1.000		27.350	TAKE RIGHT TO "ZACATECAS" PASS THROUGH THE UNDERPASS	33.550	40
0.800		28.150	ROAD SIGN "ZACATECAS 88" KM 40	32.750	41
5.050		33.200	STRAIGHT AHEAD "ZACATECAS" ("RINCON DE ROMOS") KM 45	27.700	42
0.500		33.700	MEDIAN STRIP BEGINS	27.200	43
1.450		35.150	STRAIGHT AHEAD TO "ZACATECAS" KM 47	25.750	44
3.450		38.600	STRAIGHT AHEAD TO "ZACATECAS" ("V. DELICIAS")	22.300	45
3.350		41.950	STRAIGHT AHEAD TO "ZACATECAS" (RETURN) KM 54	18.950	46
0.750		42.700	PEMEX	18.200	47
1.000		43.700	KEEP STRAIGHT AHEAD TO "ZACATECAS" ON THE OVERPASS USE LEFT LANE KM 56 (COSIO)	17.200	48
0.900		44.600	CREST - STOP MILITARY INSPECTION; BUMP	16.300	49
0.550		45.150	KM 57 STRAIGHT AHEAD TO "ZACATECAS CUOTA" !ONE LANE ONLY!	15.750	50
NEXT REFERENCE					
1.000		46.150	KM 58	14.750	51

PARTIAL	SIGNS	ACCUM	INDICATIONS	RETRO	REF
1.000		46.150	KM 58	14.750	51
6.550		52.700	BRIDGE ("RIO SAN PEDRO")	8.200	52
1.330		54.030	STRAIGHT AHEAD TO "ZACATECAS CUOTA" ("LUIS MOYA-CUAUHEMOC")	6.870	53
1.220		55.250	PEMEX	5.650	54
1.880		57.130	KM 69	3.770	55
0.920		58.050	KM 70 TAKE RIGHT TO "GUADALUPE"	2.850	56
0.650		58.700	KM 38 ROAD SIGN "GUADALUPE 38"	2.200	57
2.200		60.900	MANDATORY STOP CONTROL "Z" km 37	0.000	58












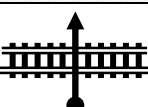











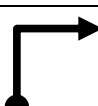

END OF SECTION. DISTANCE TO THE NEXT CONTROL "A" 250 m


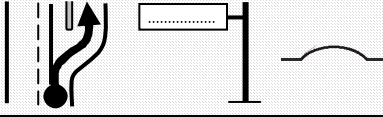
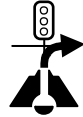

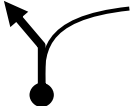
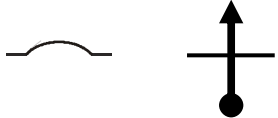
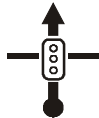

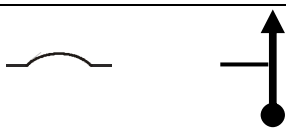


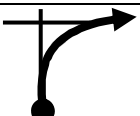
AGUASCALIENTES - ZACATECAS Section 3 From: Km. 36 Cd, Cuauhtemoc - Zacatecas (Piedra Gorda) To: Calzada Solidaridad - Carretera a la Bufa Length: 44.400 Km. Transit: 37.850 Km. Timed: 6.550 Km.	Starting Time	
	New Time	
	Section Time	00:40' 00"
	Accumulated Time	

PARTIAL	SIGNS	ACCUM	INDICATIONS	RETRO	REF
0.000		0.000	CONTROL "A" (HELMETS) START OF SPECIAL STAGE	5.840	1
1.000		1.000	CREST, STRAIGHT	4.840	2
0.700		1.700	CREST, LEFT	4.140	3
0.610		2.310	LEFT	3.530	4
0.370		2.680	RIGHT 0 RIGHT 2 LEFT 3 RIGHT 2 LONG WITH CLIFF	3.160	5
0.810		3.490	RIGHT 0 + LEFT 1	2.350	6
0.210		3.700	LEFT 0	2.140	7
0.300		4.000	RIGHT VERY LONG KM 32 LEFT 3	1.840	8
0.790		4.790	LEFT RIGHT 1	1.050	9
1.050		5.840	CONTROL "B" END OF SPECIAL STAGE	0.000	10
0.460		6.300	KM 30		11

NEXT REFERENCE

0.150		6.450	ROAD SIGN "NO PASSING"		12
-------	--	-------	------------------------	--	----

PARTIAL	SIGNS	ACCUM	INDICATIONS	RETRO	REF
0.150		6.450	ROAD SIGN "NO PASSING"		12
0.100	 	6.550	MANDATORY STOP CONTROL "C" HAND IN CARD TO THE OFFICER AT THE CREST	37.850	13
1.750	   	8.300	KM 28 RIGHT 3 VERY SLIPPERY PAVEMENT WHEN WET	36.100	14
0.900		9.200	STRAIGHT AHEAD ("GENARO CODINA")	35.200	15
1.550	 	10.750	CREST, RIGHT 4 LEFT 3	33.650	16
11.450	 	22.200	KM 14 RAILROAD CROSSING	22.200	17
3.760	 	25.960	KM 10 BUMPS (2) ("SAN JERONIMO")	18.440	18
5.690		31.650	KM 4	12.750	19
0.850	 	32.500	BUMPS (2) ("CIENEGUITAS")	11.900	20
1.230	 	33.730	KM 2 PEMEX LEFT SIDE	10.670	21
1.820	 	35.550	CAUTION; i STRAIGHT AHEAD TO "MEXICO" STRAIGHT AHEAD KEEP	8.850	22
0.310		35.860	BRIDGE	8.540	23
0.540	 	36.400	ON THE OVERPASS KEEP STRAIGHT AHEAD "ZACATECAS" DANGEROUS CURVE; i	8.000	24
NEXT REFERENCE					
1.100		37.500	STRAIGHT AHEAD TO "ZACATECAS" ON THE OVERPASS	6.900	25







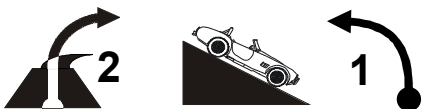



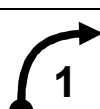

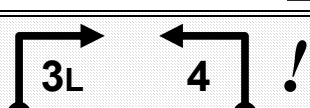
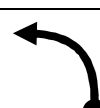
PARTIAL	SIGNS	ACCUM	INDICATIONS	RETRO	REF
1.100		37.500	STRAIGHT AHEAD TO "ZACATECAS" ON THE OVERPASS	6.900	25
1.300		38.800	EXIT TO THE RIGHT TO "SOLIDARIDAD" BUMP	5.600	26
0.300		39.100	CREST, TO THE RIGHT TO "LA BUFA - SOLIDARIDAD"	5.300	27
0.250		39.350	BUMPS (2)	5.050	28
0.570		39.920	TAKE LEFT TO "LA BUFA-SOLIDARIDAD"	4.480	29
0.290		40.210	BUMP STRAIGHT AHEAD ("EL DORADO")	4.190	30
1.640		41.850	STRAIGHT AHEAD TO "ZACATECAS" ("GARCIA SALINAS")	2.550	31
0.360		42.210	STRAIGHT AHEAD TO "ZACATECAS" (PANTEONES POLIDEPORTIVO)	2.190	32
0.710		42.920	BUMP STRAIGHT AHEAD TO "ZACATECAS CENTRO" ("TRES CRUCES")	1.480	33
			! DO NOT PARK ON SECOND LANE LEAVE ENOUGH SPACE FOR STARTING BEFORE YOU !		
1.480		44.400	MANDATORY STOP CONTROL "Z" AT ROAD SIGN "CENTRO"	0.000	34
0.050		44.450	TO THE RIGHT TO "LA BUFA"		35












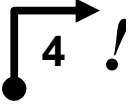





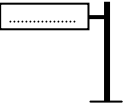

END OF SECTION. DISTANCE TO THE NEXT CONTROL "A" 200 m.


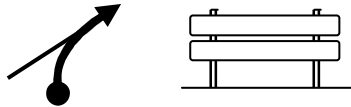
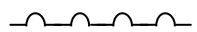

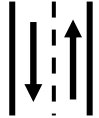

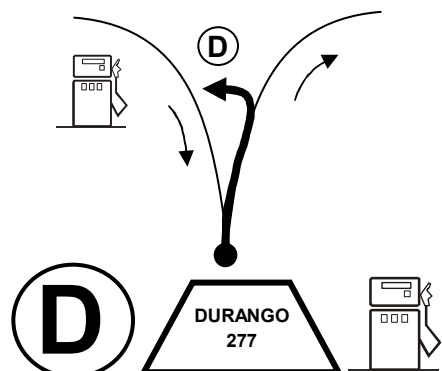
AGUASCALIENTES - ZACATECAS	Section 4	Starting Time	
		New Time	
		Section Time	00:15' 00"
		Accumulated Time	

From: Solidaridad St. - Zacatecas - La Bufa
To: Service at the gas station at the crossroad
 Zacatecas - Fresnillo y Zacatecas - Saltillo
Length: 21.230 Km. **Transit:** 4.500 Km. **Timed:** 16.000 Km.

PARTIAL	SIGNS	ACCUM	INDICATIONS	RETRO	REF
0.000		0.000	CONTROL "A" (HELMETS) START OF SPECIAL STAGE LEFT 0	16.000	1
0.120		0.120	RIGHT 0 LEFT 1, KM 2 RIGHT 1	15.880	2
0.230		0.350	LEFT 0 RIGHT 0 LEFT 0	15.650	3
0.270		0.620	LEFT 0 RIGHT 0 LEFT 0	15.380	4
0.320		0.940	RIGHT 2 LEFT 1	15.060	5
0.360		1.300	RIGHT 0 CREST, JUNCTION_i - RIGHT 3 + LEFT 2 RIGHT 1 LONG	14.700	6
0.670		1.970	CREST, RIGHT LEFT 0 + CROSSROAD STRAIGHT AHEAD KM 1	14.030	7
0.800		2.770	RIGHT 0 CREST, LEFT 0 WITH GRAVEL	13.230	8
0.470		3.240	LEFT 2 RIGHT 3 LONG	12.760	9
0.380		3.620	KM 2 (INVERTED) LEFT 2 RIGHT 2 LEFT	12.380	10
0.550		4.170	CREST, LONG STRAIGHT	11.830	11
NEXT REFERENCE					
0.400		4.570	CREST, RECTA LONG	11.430	12

PARTIAL	SIGNS	ACCUM	INDICATIONS	RETRO	REF
0.400		4.570	CREST, LONG STRAIGHT	11.430	12
0.500		5.070	LEFT	10.930	13
0.300		5.370	CREST	10.630	14
0.230		5.600	RIGHT 1 LEFT 1 KM 4 INVERTED	10.400	15
0.320		5.920	RIGHT 1	10.080	16
0.350		6.270	LEFT 1 LONG	9.730	17
0.530		6.800	KM 6 CREST, RIGHT 2 DOWNHILL LEFT 1	9.200	18
0.490		7.290	RIGHT 4 LONG WITH CLIFF AND ROUGH PAVEMENT KM 6 INVERTED LEFT 2	8.710	19
0.480		7.770	LEFT 2	8.230	20
0.200		7.970	RIGHT 1 LEFT 0 RIGHT 1	8.030	21
0.530		8.500	RIGHT 1	7.500	22
0.240		8.740	RIGHT 3 ROUGH PAVEMENT LEFT 3 KM 7	7.260	23
0.410		9.150	RIGHT 3 LONG LEFT 4	6.850	24
NEXT REFERENCE					
0.520		9.670	LEFT	6.330	25



PARTIAL	SIGNS	ACCUM	INDICATIONS	RETRO	REF
0.520		9.670	LEFT	6.330	25
0.380	 	10.050	RIGHT VILLAGE	5.950	26
0.300		10.350	CAUTION! STRAIGHT AHEAD, KEEP ON MAIN ROAD TO RIGHT 1 TO "FRESNILLO - SALTILLO" ON BRIDGE.	5.650	27
0.150		10.500		LEFT 3 WITH NARROW BRIDGE TO "SALTILLO" + CREST RIGHT 2	5.500
0.270		10.770	ROAD SIGN: "SALTILLO 350"	5.230	29
0.530		11.300	RIGHT 1	4.700	30
0.780	 	12.080	KM.10 INVERTED CREST, STRAIGHT	3.920	31
0.760		12.840	LEFT 2	3.160	32
0.610		13.450	CREST, STRAIGHT LONG	2.550	33
1.320		14.770	RIGHT 4, "GAEL"	1.230	34
0.680		15.450	LEFT 1 LONG	0.550	35
0.550	 	16.000	CONTROL "B" END OF SPECIAL STAGE	0.000	36
0.730	  	16.730	MANDATORY STOP CONTROL "C" AT ROAD SIGN: "SALTILLO-C. DEL ORO"	4.500	37
NEXT REFERENCE					
0.010		16.740	TO THE RIGHT TO "ZACATECAS Y FRESNILLO"	4.490	38

PARTIAL	SIGNS	ACCUM	INDICATIONS	RETRO	REF
0.010		16.740	TO THE RIGHT TO "ZACATECAS Y FRESNILLO"	4.490	38
0.190		16.930	LEFT TO "ZACATECAS Y FRESNILLO"	4.300	39
0.700		17.630	MERGENCE WITH MAIN ROAD "MORELOS 4"	3.600	40
1.650		19.280	SPEED REDUCTORS.	1.950	41
1.100		20.380	KM 1	0.850	42
0.550		20.930	TWO WAYS TRAFFIC	0.300	43
0.170		21.100	SPEED REDUCTORS.	0.130	44
0.130		21.230	TAKE RIGHT LEFT AT MILESTONE "DURANGO 277" CONTROL "D" END OF SECTION SERVICE AT THE GAS STATION	0.000	45

THE "D" CONTROL AT THE ENTRANCE OF THE SERVICE IS A PASSAGE CONTROL
ADVANCE OR DELAY ARE NOT PENALIZED

END OF SECTION

AGUASCALIENTES - ZACATECAS Section 5 Service At gas station at the crossroads Zacatecas - Fresnillo y Zacatecas - Saltillo Length: 0.00 Km. Transit: 0.00 Km. Timed: 0.00 Km.		Starting Time	
		Probable Section Time	01:10' 00"
		New Section Time	
		Accumulated Time	

PARTIAL	SIGNS	ACCUM	INDICATIONS	RETRO	REF
0.000	 	0.000	CONTROL "D" ENTRANCE TO SERVICE AT GAS STATION AT MILESTONE "DURANGO 277"	0.000	1

THIS IS A PASSAGE CONTROL, ADVANCE OR DELAY ARE NOT PENALIZED

SECTION TIME


It is the competitors responsibility to verify with the officer at the control "D" the time for this section.
 Any time adjustment by the organizers will modify the time for the service.




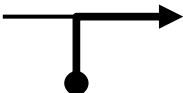
Do not obstruct traffic circulation.



There is enough parking space at the gas station and the gobble stone zone

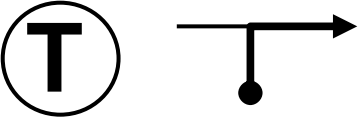



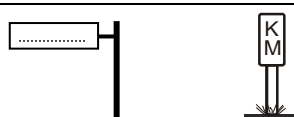

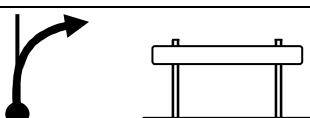








EXIT
EXIT THE SERVICE TO SALTILLO

0.000	 	0.000	CONTROL "T" EXIT SERVICE MILESTONE "DURANGO 277"	0.000	2
-------	---	-------	---	-------	---

END SECTION

AGUASCALIENTES - ZACATECAS Section 6 From: Service at gas. station To: Km 8 Road to Veta Grande y Zacatecas Length: 10.600 Km. Transit: 10.600 Km. Timed: 0.000 Km.	Starting Time	
	New Time	
	Section Time	00:15' 00"
	Accumulated Time	

PARTIAL	SIGNS	ACCUM	INDICATIONS	RETRO	REF
0.000		0.000	CONTROL "T" "DURANGO 277" MILESTONE	10.600	1
0.220		0.220	STRAIGHT AHEAD	10.380	2
0.180		0.400	MEDIAN STRIP BEGINS.	10.200	3
0.450		0.850	KM 1	9.750	4
1.900		2.750	ROAD SIGN: "VETA GRANDE SALIDA A 1 KM  " KM 3	7.850	5
1.150		3.900	RIGHT TO "ZACATECAS VETA GRANDE 	6.700	6
2.150		6.050	DANGEROUS CURVE; (GAEL)	4.550	7
2.750		8.800	KM 10	1.800	8
1.250		10.050	CREST, TAKE RIGHT	0.550	9
0.200		10.250	TO THE LEFT TO "ZACATECAS"	0.350	10
0.350		10.600	MANDATORY STOP CONTROL "z" HAND IN CARD TO OFFICER ROAD SIGN: "Fresnillo - Saltillo"	0.000	11

END OF SECTION. DISTANCE TO THE NEXT CONTROL "A" 190 m

AGUASCALIENTES - ZACATECAS Section 7 From: Km 8 Road to Veta Grande y Zacatecas To: Arrival Arch in front of Cathedral de Zacatecas and Plaza de Armas. Length: 12.800 Km. Transit: 2.670 Km. Timed: 10.130 Km.	Starting Time	
	New Time	
	Section Time	00:15' 00"
	Accumulated Time	

PARTIAL	SIGNS	ACCUM	INDICATIONS	RETRO	REF
0.000		0.000	CONTROL "A" (HELMETS) START OF SPECIAL STAGE KM 8	9.400	1
0.150		0.150	RIGHT 0 + RIGHT 4 LEFT 3 LONG	9.250	2
0.920		1.070	KM 7 INVERTED ROUGH PAVEMENT RIGHT 3 LEFT 1 WITH CLIFF	8.330	3
0.330		1.400	LEFT 0 WITH CLIFF	8.000	4
0.200		1.600	LEFT 0 RIGHT LEFT 0	7.800	5
0.490		2.090	RIGHT 1	7.310	6
0.310		2.400	RIGHT 2 KM 6 LEFT 2 LONG WITH CLIFF & ROUGH PAVEMENT	7.000	7
0.400		2.800	RIGHT 1	6.600	8
0.280		3.080	LEFT 1 CREST, STRAIGHT DOWNHILL	6.320	9
0.420		3.500	RIGHT 2 LONG	5.900	10
0.500		4.000	LEFT 0 WITH CLIFF	5.400	11

NEXT REFERENCE

0.230		4.230	RIGHT 2 LEFT 1	5.170	12
-------	--	-------	-------------------	-------	----

PARTIAL	SIGNS	ACCUM	INDICATIONS	RETRO	REF
0.230		4.230	RIGHT 2 LEFT 1	5.170	12
0.410		4.640	KM 4 CREST, STRAIGHT RIGHT	4.760	13
0.710		5.350	CREST, STRAIGHT LONG	4.050	14
0.490		5.840	CREST, RIGHT 2 LEFT 3 RIGHT 2 KM 2	3.560	15
0.560		6.400	LEFT 2 LONG WITH RAIL RIGHT 2	3.000	16
0.500		6.900	RIGHT 1 CREST, LEFT 0	2.500	17
0.600		7.500	STRAIGHT AHEAD ROAD SIGN: "LA BUFA" RIGHT 1 LEFT 1	1.900	18
0.700		8.200	LEFT 2 LONG WITH CLIFF RIGHT 3 CREST, JUNCTION, LEFT 3 LEFT	1.200	19
0.700		8.900	KM 3 RIGHT 3 LEFT 3	0.500	20
0.280		9.180	RIGHT 2 LEFT 2 RIGHT 2	0.220	21
0.220		9.400	CONTROL "B" RIGHT 3 END OF SPECIAL STAGE	0.000	22
0.190		9.590	LEFT 1 RIGHT 1		23
0.100		9.690	LEFT 2 RIGHT 2 LEFT		24
NEXT REFERENCE					
0.250		9.940	RIGHT 1 PREPARE TO MANDATORY STOP		25

PARTIAL	SIGNS	ACCUM	INDICATIONS	RETRO	REF
0.250		9.940	RIGHT 1 PREPARE TO MANDATORY STOP		25
0.190		10.130	MANDATORY STOP CONTROL "C" HAND IN CARD TO OFFICER AT ROAD SIGN "CROSSROAD"	2.670	26
0.030		10.160	TRAFFIC LIGHT, STRAIGHT AHEAD	2.640	27
0.340		10.500	SPEED REDUCTORS. BUMPS (5)	2.300	28
0.710		11.210	BUMPS (2)	1.590	29
0.400		11.610	TRAFFIC LIGHT TO THE RIGHT TO "BOULEVARD LOPEZ VELARDE" TO "CENTRO"	1.190	30
0.570		12.180	MEDIAN STRIP ENDS, STRAIGHT AHEAD	0.620	31
0.320		12.500	TO THE RIGHT AT FOUNTAIN AT "TACUBA" STREET	0.300	32
0.210		12.710	TO THE LEFT	0.090	33
0.040		12.750	TRAFFIC LIGHT , TO THE RIGHT	0.050	34
0.050		12.800	CONTROL "T" AT THE PLAZA DE ARMAS IN FRONT OF THE CATHEDRAL END OF STAGE	0.000	35

TOLERANCE TIME

The "D" Control at the arrival arch will not penalize advance or delay up to a maximum of 15 minutes
¡ HAND IN YOUR TIME CARD TO THE OFFICER AT THE ARCH !

CALLEJONEADA

Don't miss tar "tamborazo" through Zacatecas.
 Leaving at 20:00' from the Plaza de Armas, that will lead us to the day's award ceremony.
DRIVERS MEETING AND AWARD CEREMONY.
 I will be at 21:00' Hotel Quinta Real's bull fight plaza.

ROUTE TO THE HOTELS Look at the next page

TOMORROW: THE FIRST CAR WILL START AT 08:00'
 The departure Arch will be at the same place of arrival at the Plaza de Armas.

AGUASCALIENTES - ZACATECAS Hotels Section Route to Hotels Quinta Real - Mesón de Jobito - Mesón de la Merced		


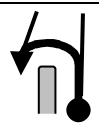
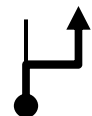
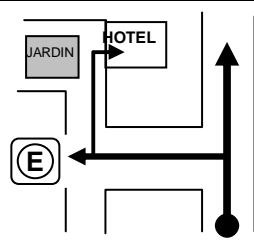
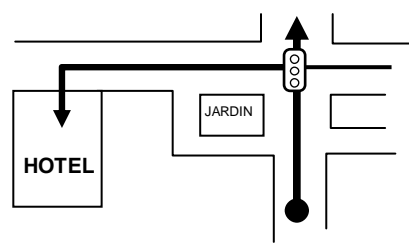
PARTIAL	SIGNS	ACCUM	INDICATIONS	RETRO	REF
---------	-------	-------	-------------	-------	-----

ROUTE TO THE HOTELS (Look at the map)

Mesón de Jobito: Follow indications until reference num. 4. There, turn to the left at callejón del Lazo. 70 m. ahead is the parking lot. The hotel is at the right on the pedestrian street.

Mesón de la Merced: Follow this section until last reference,. At that traffic light (Jardin de la Madre), turn left at Juarez, the hotel is on your left side.

Quinta Real: Follow indications until reference (traffic light and Jardin de la Madre), keep straight ahead on Manuel M. Ponce until Enrique Estrada park. The hotel is in front , next to aqueduct.

0.000		0.000	PLAZA DE ARMAS.	0.850	1
0.200		0.200	TO THE LEFT "U" TURN AT GENARO CODINA	0.650	2
0.120		0.320	RIGHT - LEFT AT THE MUSEUM "PEDRO CORONEL" (KEEP ON FERNANDO VILLALPANDO)	0.530	3
0.380		0.700	IN FRONT OF THE HOTELS Mesón de la Merced Y Quinta Real TO THE LEFT TO HOTEL Mesón de Jobito CALLEJON DEL LAZO (70 m. PARKING LOT)	0.150	4
0.150		0.850	TRAFFIC LIGHT & JARDÍN DE LA MADRE IN FRONT OF HOTEL QUINTA REAL ON MANUEL M. PONCE. TO THE LEFT TO HOTEL MESÓN DE LA MERCED ON JUAREZ	0.000	5

--	--	--	--	--	--