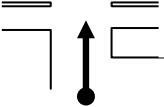
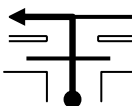
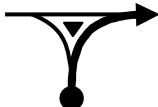









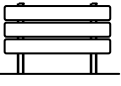

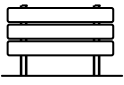









PRECLASSIFICATION				Section 1		Starting Time	
From: Exit from the service Park						New Time	
To: Km. 255 at the Huatulco's Bypass.						Section Time	00:15' 00"
Length	6.84 Km.	Transit:	6.84 Km.	Timed:	0.00 Km.	Accumulated Time	



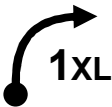






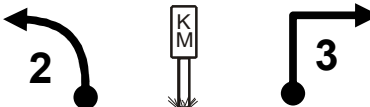


PARTIAL	SIGNS	ACCUM	INDICATIONS	RETRO	REF
0.000		0.000	EXIT FROM THE SERVICE PARK	6.840	1
0.010		0.010	TO THE LEFT	6.830	2
0.320		0.330	JUNCTION, TO THE RIGHT AT BOULEVARD.	6.510	3
0.570		0.900	PINK BRIDGE	5.940	4
0.590		1.490	ROAD SIGN: "TANGOLUNGA 2"	5.350	5
0.640		2.130	STRAIGHT AHEAD	4.710	6
0.280		2.410	BY THE LEFT TO "SALINA CRUZ"	4.430	7
0.280		2.690	ROAD SIGN: "CURVAS PELIGROSAS"	4.150	8
0.860		3.550	ROUNDAABOUT, TO THE LEFT TO "CAMPO DE GOLF - AEROPUERTO".	3.290	9
0.430	KM. 0 	3.980	ODOMETER COMPARISON (KM. 0) MARK ON THE SIDEWALK R.S.	2.860	10
0.600		4.580	BY THE LEFT	2.260	11
NEXT REFERENCE					
0.400	 KM. 1 	4.980	ODOMETER COMPARISON (KM 1) MARK ON THE SIDEWALK R.S. NEXT TO TRIPLE ROAD SIGN	1.860	12







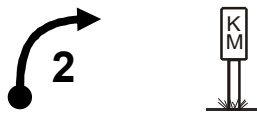







PARTIAL	SIGNS	ACCUM	INDICATIONS	RETRO	REF
0.400	 KM. 1 	4.980	ODOMETER COMPARISON (KM 1) MARK ON THE SIDEWALK R.S. NEXT TO TRIPLE ROAD SIGN	1.860	12
1.000	KM. 2 	5.980	END OF ODOMETER COMPARISON (KM 2) MARK ON THE SIDEWALK R.S.. 2.000 Km.	0.860	13
0.380		6.360	BY THE LEFT TO "SALINA CRUZ"	0.480	14
0.230		6.590	CAUTION! JUNCTION	0.250	15
0.250	 	6.840	MANDATORY STOP CONTROL "Z" FOLLOW THE OFFICER'S INSTRUCTIONS Letrero "SALINA CRUZ 141"	0.000	16






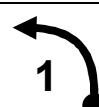


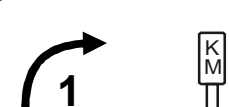

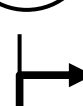
END OF SECTION. DISTANCE TO THE NEXT CONTROL "A": 240 mts:



PRECLASSIFICATION		Section 2		Starting Time	
From: Km. 255 Huánuco's Bypass. (Huatulco - Salina Cruz)				New Time	
To: Km. 262.8 Huánuco's Bypass. (Huatulco - Salina Cruz)				Section Time	00:10' 00"
Length	8.210 Km.	Transit:	0.260 Km.	Timed:	7.750 Km.
				Accumulated Time	

PARTIAL	SIGNS	ACCUM	INDICATIONS	RETRO	REF
0.000		0.000	CONTROL "A" (HELMETS) START OF SPECIAL STAGE Km. 255	7.750	1
0.140		0.140	LEFT 2 LONG	7.610	2
0.270		0.410	RIGHT 1 VERY LONG	7.340	3
0.300		0.710	LEFT 0	7.040	4
0.200		0.910	BRIDGE.	6.840	5
0.200		1.110	LEFT 1 WITH RIGHT 1	6.640	6
0.330		1.440	LEFT 0	6.310	7
0.210		1.650	RIGHT 0 LEFT 1 RIGHT	6.100	8
0.220		1.870	LEFT 1	5.880	9
0.100		1.970	LEFT 2 KM. 257 RIGHT 3	5.780	10
0.230		2.200	RIGHT 2	5.550	11
NEXT REFERENCE					
0.170		2.370	CREST WITH LEFT 1	5.380	12

PARTIAL	SIGNS	ACCUM	INDICATIONS	RETRO	REF
0.170		2.370	CREST WITH LEFT 1	5.380	12
0.260		2.630	LEFT 2 RIGHT 1	5.120	13
0.300		2.930	LEFT 2 KM. 258 RIGHT 2	4.820	14
0.300		3.230	RIGHT 1	4.520	15
0.260		3.490	LEFT 2	4.260	16
0.220		3.710	LEFT 1	4.040	17
0.240		3.950	RIGHT 2 KM.259	3.800	18
0.230		4.180	LEFT 1 RIGHT 2	3.570	19
0.270		4.450	LEFT 3 WITH RIGHT 2	3.300	20
0.320		4.770	LEFT 2 LONG	2.980	21
0.240		5.010	KM. 260 RIGHT 3	2.740	22
0.260		5.270	RIGHT 1	2.480	23
0.150		5.420	CREST LEFT 1 RIGHT 2	2.330	24
NEXT REFERENCE					
0.350		5.770	RIGHT 0	1.980	25

PARTIAL	SIGNS	ACCUM	INDICATIONS	RETRO	REF
0.350		5.770	RIGHT 0	1.980	25
0.160		5.930	LEFT 1	1.820	26
0.440		6.370	CREST WITH LEFT 3	1.380	27
0.230		6.600	RIGHT 1 WITH LEFT 1	1.150	28
0.190		6.790	LEFT RIGHT 2	0.960	29
0.260		7.050	LEFT 1	0.700	30
0.350		7.400	LEFT 3 RIGHT 1 LEFT	0.350	31
0.350		7.750	CONTROL "B" END OF SPECIAL STAGE Letrero: "Disminuya su Velocidad"	0.000	32
0.200		7.950	RIGHT 1 KM. 263	0.260	33
0.250		8.200	MANDATORY STOP CONTROL "C" HAND CARD TO THE OFFICER Letrero azul: "Playa Bocana"	0.010	34
0.010		8.210	TO THE RIGHT, KEEP ON THIS ROAD UNTIL YOU GET TO THE SERVICE PARK.	0.000	35

--	--	--	--	--	--