

Día 1

Huatulco - Oaxaca

Day 1 Huatulco – Oaxaca

Service in Salina Cruz

Location: At Dos Océanos gas station. Km 6.5 “Carretera Transístmica Salina Cruz – Tehuantepec”.

Arrival Time: The first car is expected at 10:45.

Time for Service: The approximate time for service is one hour and twenty minutes.

Recomendation

Be on route at least two hours before the starting time, to avoid the closure of the roads for the event, as this whole day, the route is the same for competitors and services.

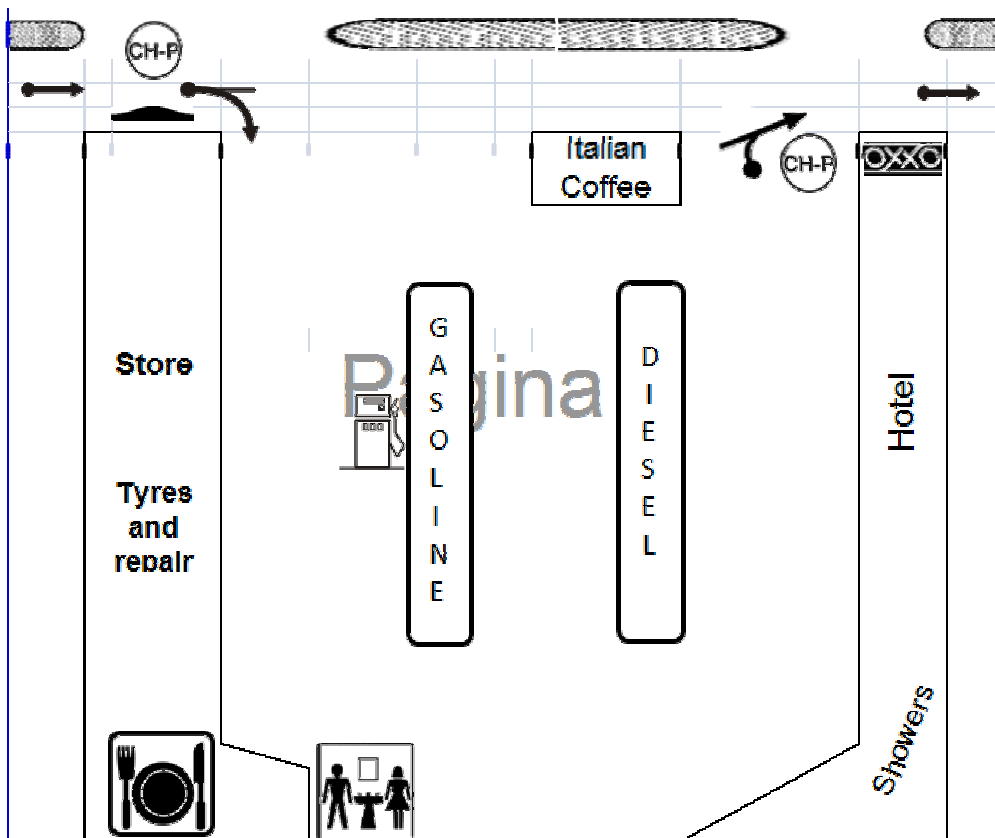
Route

From Huatulco to the Service: 144 kilometers

Leave Huatulco following the signs to Salina Cruz.

Keep on this road Huatulco-Salina Cruz for 137 kilometers, until kilometer 392.

When entering Salina Cruz, at the first traffic light, turn left to Tehuantepec. The Service is four kilometers ahead, towards Tehuantepec, at the second gas station, 500 meters ahead of the detour to “Refinería”.



From the Service to Oaxaca: 255 kilometers.

Leave the service to the right and follow to Tehuantepec. 10 kilometers ahead (600 meters after km 285), you will find a gas station on the left side, **where you must turn left** to OAXACA.

Warning

There will be narrow and dangerous bridges, of a single lane, approximately in the following points:
Km 203; km 120 and km 105.

Route to the Hotels (see map)

Attention

First reference. The indications described below for all of the hotels, take as first reference the **pedestrian bridge** located at kilometer 6, well inside Oaxaca city, 200 meters after the traffic light “MÉXICO ↑, ZONA CENTRO ⇐”, towards “MÉXICO”

Victoria. As you come in to Oaxaca on the main blvd. (Calz. Niños Héros de Chapultepec), after the **pedestrian bridge**, keep straight for eight traffic lights (reference: gas station on the left side, at the corner of Av. Juárez) and continue on the same Av. Niños Heroes for seven more traffic lights, following the signs toward MEXICO. Fifty meters after crossing the seventh traffic light, at a left curve, when beginning an uphill, the entrance to the hotel is at your right.

Attention: if you go beyond, the return is far.

Camino Real. As you come in to Oaxaca on the main blvd. (Calz. Niños Héros de Chapultepec), after the **pedestrian bridge**, keep straight for seven traffic lights.

At the eighth traffic light, (**gas station on the left side**), turn to the left at Juárez street toward “ZONA CENTRO.”

On Juárez, keep straight for five traffic lights. At the sixth traffic light, turn to the right at Abasolo.

On Abasolo, keep straight for one traffic light. At the next street, turn to the left at 5 de Mayo street.

The hotel is right there.

Fiesta Inn. As you come in to Oaxaca on the main blvd. (Calz. Niños Héros de Chapultepec), after the **pedestrian bridge**, at the second traffic light, take the lane at the left side of the median divider, to turn left at the following traffic light to PUERTO ANGEL on “Eduardo Vasconcelos”. After four traffic lights, at the intersection (Pemex on your right side), keep straight to HUATULCO, continuing now on Universidad Ave. Another four traffic lights ahead, in front of McDonalds, with the left turn traffic light, make a “U” turn into the lateral street to enter the hotel’s parking lot

Misión de los Ángeles. As you come in to Oaxaca on the main blvd. (Calz. Niños Héros de Chapultepec), after the **pedestrian bridge**, keep straight at the first traffic light (“MÉXICO ↑ – COL. REFORMA ⇒”) and at the next street (passing the Good Year dealer on the right side), at “Manuel Ruiz” (traffic light and street with palm trees on the median divider), turn right.

Keep straight for 500 meters until the first traffic light (Belisario Domínguez). There, turn left and keep straight on Belisario Domínguez (5 traffic lights) until running into wall (gas station at the right side). This street is Porfirio Díaz. Turn left, and 350 meters ahead, the hotel is on the left side (100 meters before Calz. Niños Héros).

Día 2

Oaxaca - Puebla

Day 2 Oaxaca – Puebla

Service at Nochixtlán

Location. At the gas station of the Oaxaca – Tehuacán toll road, at km 178 (Oaxaca – Huajuapán, road, km. 92)

Arriving Time. The arrival of the first car is expected at 9:30.

Service Time. The approximate time for service is one hour and fifteen minutes

Recommended route

From Oaxaca to the Service: 75 kilometers

Leave Oaxaca following the signs to MÉXICO and HUAJUAPAN. Ten kilometers after leaving Oaxaca (12.75 from the zócalo), at km 241 of the road, there's a monument with a detour to the left to the toll road signaled TEHUACAN, MÉXICO CUOTA and NOCHIXTLÁN. Take this toll road to NOCHIXTLAN and exit at the gas station on km 178 to arrive to the service zone at this same gas station.

From the Service to Puebla: 283 km.

Take the same toll road out of the gas station towards TEHUACÁN, PUEBLA and MÉXICO CUOTA. The kilometer markers on the road go diminishing from km 178 at the gas station until km 0, where it splits and merges into the Mexico – Veracruz toll road. At this point the signs read “CÓRDOBA ORIZABA” to the right and “PUEBLA – MEXICO” to the left. TAKE LEFT TO PUEBLA. **Slow down**, it's a tricky curve.

From here on, the kilometer markers go from km 203 after merging towards Puebla, until km 116, where you will exit to the lateral street to ATLIXCO CUOTA, CHOLULA and PERIFERICO.


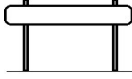







Once on the lateral street, keep straight at the first exit, and immediately after going under an overpass, exit to the right to PERIFERICO and ATLIXCO..


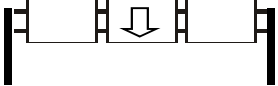

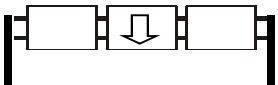
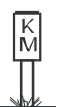




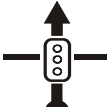


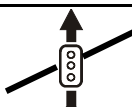
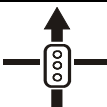
See detailed route on next page.

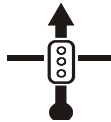

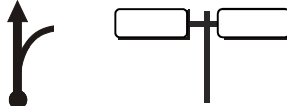

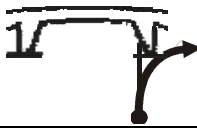
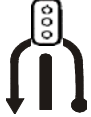

Hotels


(See next page. See map)

Oaxaca - Puebla**HOTELS - SERVICES****From:** Km 116 Orizaba - Puebla - México Highway**To:** Camino Real and Holiday Inn La Noria Hotels at Puebla**For Villa Florida and Courtyard Marriot Hotels see notes at the begining.**

PARTIAL	SIGNS	ACCUM	INDICATIONS	RETRO	REF.
<p>If you get lost getting to your hotel, follow the road signs to "ATLIXCO CUOTA". Before the toll booth, take the return ("U" turn) and return towards "CENTRO" two kilometers. After a bump and two traffic lights, the Camino Real Angelópolis hotel is on the right side (see reference 19). For other hotels, follow this indications from reference 19 (Camino Real).</p>					
<p>Villa Florida Hotel. Between references 22 and 23, there are the Suzuki, Volvo and Ford dealers. In front is the Villa Florida hotel (on the left side). After reference 23 return on the clover leaf overpass (Av. Del Niño Poblano).</p> <p>Courtyard Marriot Hotel. At reference 26, do not turn. Keep straight under the overpass. Immediately at the bifurcation, take to the left to Circ. Juan Pablo II. Stay on Juan Pablo II for one kilometer. At Atlixco Ave. turn to the right. The Courtyard Marriot hotel is 200 meters ahead, at 31 Poniente Ave.</p>					
		0.000	KM 116	23.750	1
0.320		0.320	"CHOLULA ↗"	23.430	2
0.490		0.810	EXIT TO CHOLULA AND PERIFERICO	22.940	3
0.550		1.360	STRAIGHT AHEAD TO MÉXICO	22.390	4
0.520		1.880	TAKE RIGHT TO PERIFÉRICO ATLIXCO	21.870	5
0.560		2.440	STRAIGHT AHEAD TO ATLIXCO	21.310	6
1.220		3.660	KM 02	20.090	7
7.000		10.660	KM 09	13.090	8
NEXT REFERENCE					
2.470		13.130	STRAIGHT AHEAD TO ATLIXCO	10.620	9

PARTIAL	SIGNS	ACCUM	INDICATIONS	RETRO	REF.
2.470		13.130	STRAIGHT AHEAD TO ATLIXCO	10.620	9
0.400		13.530	"ATLIXCO CUOTA"	10.220	10
0.620		14.150	PEMEX	9.600	11
0.780		14.930	"ATLIXCO CUOTA"	8.820	12
0.730		15.660	KM 14	8.090	13
0.850		16.510	PEMEX KM 15	7.240	14
0.410		16.920	TAKE LEFT LANE TO "PUEBLA CENTRO"	6.830	15
0.610		17.530	EXIT TO THE LEFT TO "PUEBLA CENTRO"	6.220	16
0.720		18.250	BUMP MERGENCE WITH BLV. ATLIXCÁYOTL	5.500	17
0.670		18.920	TRAFFIC LIGHT, STRAIGHT AHEAD	4.830	18
0.410		19.330	CAMINO REAL, RIGHT SIDE OTHER HOTELS, STRAIGHT AHEAD	4.420	19
0.320		19.650	STRAIGHT AHEAD TO "CENTRO" (VALSEQUILLO)	4.100	20
1.060		20.710	TRAFFIC LIGHT, STRAIGHT AHEAD (AV. CÚMULO DE VIRGO)	3.040	21
NEXT REFERENCE					
0.580		21.290	TRAFFIC LIGHT, STRAIGHT AHEAD	2.460	22

PARTIAL	SIGNS	ACCUM	INDICATIONS	RETRO	REF.
0.580		21.290	TRAFFIC LIGHT, STRAIGHT AHEAD	2.460	22
0.440		21.730	STRAIGHT AHEAD (PLAZA PALMAS AND AV 11 SUR)	2.020	23
0.380		22.110	STRAIGHT AHEAD TO "CIRC. JUAN PABLO II"	1.640	24
0.260		22.370	STRAIGHT AHEAD (HOSPITAL PUEBLA)	1.380	25
0.770		23.140	TO THE RIGHT BEFORE THE OVERPASS NOT SIGNALLED	0.610	26
0.440		23.580	TRAFFIC LIGHT, "U" TURN	0.170	27
0.170		23.750	ENTRANCE TO THE HOTEL HOLIDAY INN LA NORIA.	0.000	28



Día 3

Puebla - Querétaro

Day 3 Puebla–Querétaro

Service at Freixenet

Location: At km 41 of the San Juan del Rio – Cadereyta Road

Arriving Time: The first car is expected at 13:00.

Time for Service: The approximate time for service is fifty minutes.

Recommended route

From Puebla to the Service: 309 kilometers.

Leave Puebla following the signs to MÉXICO DF. When taking the highway you will be at km 113. Continue for 20 kilometers until km 93.

At km 93 of the Puebla–Mexico highway, exit to TLAXCALA and ARCO NORTE. 500 meters after, take right to PACHUCA and QUERÉTARO CUOTA. Five kilometers ahead at the toll booth, don't pay; take toll card, (km 222).

Important: On the “Arco Norte” there is only one gas station, at km 193. The next gas station is 178 kilometers beyond, at km 129 of the Mexico–Querétaro highway.

Follow the “Arco Norte” for 167 kilometers.
Exit at km 55 to QUERÉTARO CUOTA.

When connecting with the Mexico–Querétaro highway you are at km 90 of that road. Follow 68 kilometers on this highway 10 kilometers after the toll booth, at km 158, exit to San Juan del Río and Tequisquiapan. Continue 35 kilometers following signs to TEQUISQUIAPAN and then to EZEQUIEL MONTES.

Four kilometers after crossing Ezequiel Montes (toward Cadereyta), on the left side, at km 41, you will find the installations of Cavas Freixenet.

From the Service to Querétaro:

Return on the same route following the signs to QUERÉTARO. From Ezequiel Montes to the highway there are 39 kilometers. Once in the highway, the city of Querétaro is 65 kilometers away.

Hotels

Holiday Inn Centro Histórico.

When arriving to the city of Querétaro (km 207), you will find a first exit to the right to San Luis Potosí **that you won't take.**

Continuing on central lanes of the highway, enter the city following the signs to CELAYA and SAN LUIS POTOSÍ.

Once in the city, exit (to the right) to SAN LUIS POTOSÍ (km 211).

700 meters ahead, exit to the lateral street to AV. ZARAGOZA.

Crossing the first traffic light (Av. Zaragoza) and a gas station, 350 meters ahead is the Holiday Inn.

Holiday Inn Diamante and Crown Plaza

When arriving to the city of Querétaro, at km 207, exit to “BLV. BERNARDO QUINTANA” (km 207). **Attention, don't take the exit** to “TERMINAL DE AUTOBUSES”, which is 100 meters before.

After passing under the arches of the aqueduct, continue on central lanes toward SAN LUIS POTOSI, until finding an overpass on your right. Take right to go on that overpass toward “A. VIAL J. SERRA.”

Follow signs to “J. SERRA.” Approximately 1.5 kilometers ahead, you will have both hotels on the left side. The return (km 2) is 800 meters ahead to go back to the hotels.

The entrance to both hotels is the same. It is not properly signaled.

Tomorrow, to exit the city from these hotels, follow the signs to MEXICO. After passing below the arches of the aqueduct, then follow the signs to “CELAYA CUOTA”.

Día 4

Zuerétaro - Morelia

Day 4 Querétaro–Morelia

Service at the Ucareo–Los Azufres crossroad gas station

Location: At km 106 of the Querétaro – Maravatío road.

Arrival Time: The first car is expected at 12:10.

Time for Service: The approximate time for service is one hour.

Recommended Route:

If you are proceeding directly to Morelia without attending to the Service, see instructions at the end

From Querétaro to the Service:

Take the highway to CELAYA CUOTA. Then follow on the same road towards IRAPUATO and MORELIA CUOTA. Before SALAMANCA, exit to MORELIA CUOTA.

Continue on the toll road Salamanca – Morelia for 82 kilometers, until kilometer 25. There, when getting to the Mexico – Guadalajara highway, do not crossover the highway to Morelia. Take the highway following the signs to MEXICO CUOTA (km 239). After 52 kilometers on this highway, at km 187, exit to LOS AZUFRES and JERAHUARO. Two kilometers ahead you will find the gas station and the service.

From the Service to Morelia:

Return to the México-Guadalajara toll road. When arriving to the highway, cross it over and immediately take the entrance to the right toward GUADALAJARA CUOTA (km 186). 39 kilometers ahead, at km 225, exit to MORELIA. This is a toll road. You will arrive to Morelia in 15 minutes. Keep straight following signs to Morelia.

When arriving to the city, immediately after the second traffic light, leave the main road into the lateral street. This will take you below an overpass, the “Circuito Periferico”.

Here, you will turn, depending on the hotel to which you are going:

To the Holiday Inn:

Turn to the left under the overpass toward CD HIDALGO, MIL CUMBRES and AV. CAMELINAS (on Periférico Nueva España). Take central lanes and keep straight (2 km) until the intersection (third traffic light) that takes to Pátzcuaro, Mil Cumbres and Centro.

Here, keep going straight, now on Camelinas Ave. for 1.3 kilometers, until where the median divider begins again. Make a “U” turn into the lateral street to enter to the hotel.

To all other hotels at the downtown (Centro) area:

Turn to the right (on Periferico Revolución). Take central lanes.

Two kilometers ahead, exit to the lateral street toward “Salamanca and Aeropuerto.” When getting to the intersection (traffic light), turn to the left under the overpass, toward CENTRO, on Av. Morelos Norte.

Keep straight on Morelos Norte crossing two traffic lights. 100 meters after the second traffic light, just after a railroad crossing, turn to the right at Av. Heroes de Nocupétaro.

One kilometer ahead (second traffic light), make a “U” turn to enter the concentration parking lot (Estacionamiento Puerta Centro).

For trucks and tows there is an open area at the front of the parking lot (see sketch).



From Querétaro to Morelia without going to the Service.

Take the highway to CELAYA CUOTA. Before Celaya, follow on the same road towards SALAMANCA, and then to MORELIA CUOTA.

When getting to the México – Guadalajara highway, cross it over and continue straight to Morelia.

From this point to the city, there are approximately 20 kilometers.

At the arrival to the city, (where the central ridge ends), there is a traffic light and an intersection that crosses under an overpass (Periférico Nueva España).

To the Holiday Inn: Turn to the left at the traffic light, under the overpass toward CHARO and MEXICO LIBRE. Take central lanes (on Periférico Nueva España).

From this point on, follow the instructions mentioned above upon taking Periférico Nueva España.

To all other hotels at the downtown (Centro) area:

Keep straight under the overpass (Periférico Revolución) to enter the city on Morelos Norte Ave., toward CENTRO.

Keep straight on Morelos Norte crossing two traffic lights. 100 meters after the second traffic light, just after a railroad crossing, turn to the right at Av. Heroes de Nocupétaro. One kilometer ahead (second traffic light), make a “U” turn to enter the concentration parking lot (Estacionamiento Puerta Centro).

For trucks and tows there is an open area at the front of the parking lot (see sketch).

Día 5

Morelia - Guanajuato

Day 5 Morelia - Guanajuato

Service at San Miguel de Allende

Location: Parking lot at Cardo Street

Time of arrival: The first car is expected at 13:45

Time for Service: The approximate time for the service is fifty minutes.

Recommended route

From Morelia to the Service:

Leave the city toward SALAMANCA. When arriving to the Mexico - Guadalajara toll road (approximately 20 km from Morelia to the highway), keep going straight to Salamanca until km 107 +900, where you must exit to CELAYA and Queretaro **CUOTA**.

Continue 36 kilometers on the highway to Celaya and Queretaro. Exit at km 46 (Exit 45) toward SAN MIGUEL DE ALLENDE.

Follow signs to San Miguel de Allende the following 44 kilometers.

Attention: At km 12 +800 there is a non signaled deviation to the left that you must take (bypass of Comonfort).

Upon arrival to San Miguel de Allende, at a roundabout, keep straight towards "CENTRO". 130 meters after passing the 7th bump (1.1 kilometers from the roundabout), turn right onto "CARDO" (350 meters after the gas station on the right side).



120 meters after the turn, enter the parking lot of the service.
Upon the back of the service area there is room to park trucks and large trailers.
The parking garage has another equally large area below ground level.
There are fast food vendors, restrooms and pharmacy. Besides, there are several restaurants on the avenue by which you entered (Calle Ancha de San Antonio).



From the Service to Guanajuato:

Leave the service to the left. At 120 meters, when getting to the main street (San Antonio), to make the left turn, it is required for trailers to use the left side of the triangle (on the wrong way). Otherwise, large trucks will not be able to turn around.

At the roundabout at the gas station (1.2 km ahead), continue straight to Celaya. 9 kilometers ahead, at km 36 + 800, turn right toward "Presas de Allende" (not signaled). From here on, follow the signs to GUANAJUATO.

At the entrance of Guanajuato at the "Santa Fe" roundabout, follow the route described in the following pages to get to the **Conventions Center**.

(See map of Guanajuato)

Route to the hotels from the Convention Center

Camino Real and Abadia Tradicional, see detailed route in the following pages.

Misión: Leave the convention center to the left, 200 meters ahead take to the left to "GUANAJUATO CENTRO" (2 bumps). At 500 meters ahead, you will find the (forced) entrance to the right to the Hotel Misión. Attention, it is poorly signaled.








Holiday Inn, exit the Conventions Center to the left and follow the signs to "LEON CUOTA" following the same route you came in.

Just before the Santa Fe roundabout, at the way out to LEON CUOTA, the hotel is on the right side.

The **Virreyes** and **Casona de Don Lucas** hotels and are in the area of Plaza de la Paz, in downtown, and have no parking, nor a public one nearby. For these two hotels transport by taxi is recommended. Taxis will be available at the "Centro de Convenciones"

Section Centro de Convenciones
From: Entrance of Guanajuato
To: Centro de Convenciones

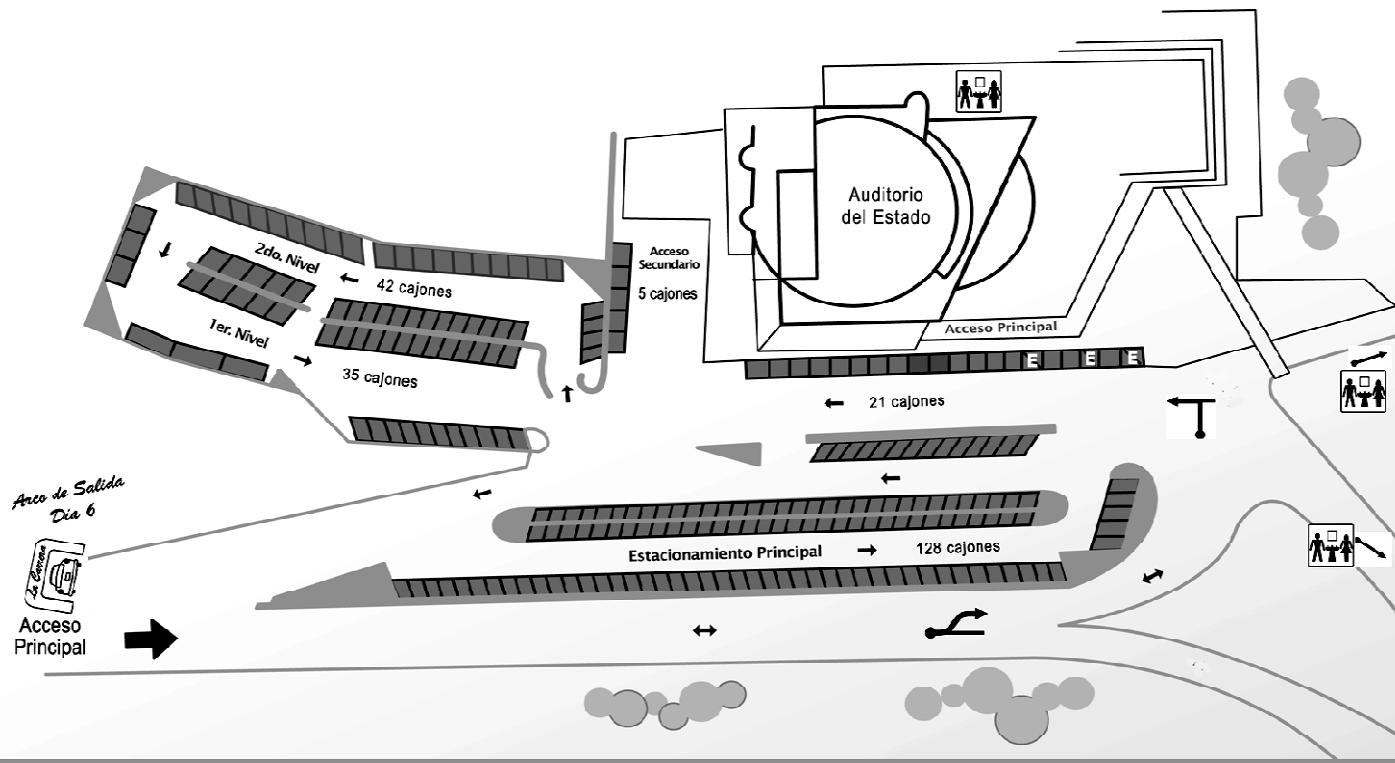
PARTIAL	SIGNS	ACCUM.	INDICATIONS	RETRO	REF.
		0.000	TRAFFIC LIGHT SANTA FÉ ROUNDABOUT STRAIGHT ON TO "GUANAJUATO CENTRO" (HOLIDAY INN HOTEL LEFT SIDE)	4.320	1
0.200		0.200	TRAFFIC LIGHT, STRAIGHT AHEAD	4.120	2
0.180		0.380	BUMP	3.940	3
0.120		0.500	"MARFIL" AND "CENTRO DE CONVENCIONES" LEFT LANE	3.820	4
0.150		0.650	PEMEX	3.670	5
0.270		0.920	BUMP TAKE LEFT LANE	3.400	6
0.080		1.000	ON LEFT LANE STRAIGHT ON TO CENTRO DE CONVENCIONES	3.320	7
0.100		1.100	TAKE RIGHT, UPHILL NOT SIGNALLED	3.220	8
0.130		1.230	BUMP LEFT	3.090	9
0.170		1.400	BUMP "MARFIL, CENTRO DE CONVENCIONES" TAKE RIGHT LANE	2.920	10
0.150		1.550	RIGHT TO "MARFIL" AND "CENTRO DE CONVENCIONES" BUMP	2.770	11
NEXT REFERENCE					
0.250		1.800	BUMPS (2)	2.520	12

PARTIAL	SIGNS	ACCUM.	INDICATIONS	RETRO	REF.
0.250		1.800	BUMPS (2)	2.520	12
0.520		2.320	BUMP	2.000	13
0.400		2.720	BUMPS (2)	1.600	14
0.510		3.230	BUMPS (2)	1.090	15
0.570		3.800	BUMP STRAIGHT AHEAD	0.520	16
0.200		4.000	LEFT TO "CENTRO DE CONVENCIONES"	0.320	17
0.320		4.320	ENTRANCE TO "CENTRO DE CONVENCIONES" TAKE LEFT, UPHILL TO THE LEFT	0.000	18

Cajones de Estacionamiento del Auditorio











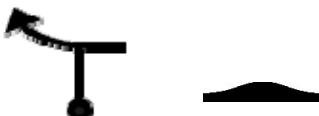



TOTAL: 231 cajones de estacionamiento





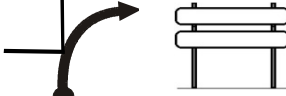
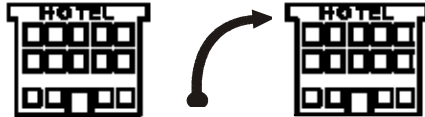



Section Hotels

From: Centro de Convenciones

To: Camino Real and Abadía Tradicional

PARTIAL	SIGNS	ACCUM.	INDICATIONS	RETRO	REF.
0.000		0.000	EXIT FROM C. DE CONVENCIONES TO THE RIGHT	4.880	1
0.150		0.150	BUMP TAKE RIGHT	4.730	2
0.280		0.430	BUMPS (6)	4.450	3
0.420		0.850	TO THE LEFT (REFERENCE: OXXO) BUMP	4.030	4
0.600		1.450	BUMPS (3)	3.430	5
0.430		1.880	BUMPS (2)	3.000	6
0.120		2.000	BUMP	2.880	7
0.220		2.220	BUMPS (4)	2.660	8
0.490		2.710	LEFT TO DOLORES HIDALGO BUMP	2.170	9
0.450		3.160	TO TAKE LEFT "DOLORES HIDALGO"	1.720	10
0.350		3.510	BUMP TO THE LEFT STRAIGHT ON BUMP	1.370	11
NEXT REFERENCE					
0.190		3.700	BUMP	1.180	12

PARTIAL	SIGNS	ACCUM.	INDICATIONS	RETRO	REF.
0.190		3.700	BUMP	1.180	12
0.160		3.860	BUMP KM 20 BUMP	1.020	13
0.310		4.170	BUMPS (2)	0.710	14
0.260		4.430	PEMEX, LEFT SIDE MINER ROUNDABOUT RIGHT TO "CENTRO"	0.450	15
0.180		4.610	RIGHT TO "GUANAJUATO CENTRO"	0.270	16
0.270		4.880	CAMINO REAL HOTEL LEFT SIDE ABADÍA HOTEL RIGHT SIDE AT RIGHT CURVE	(0.000)	17



--	--	--

Día 6

Guanajuato - Aguascalientes

Day 6 Guanajuato - Aguascalientes

Service in Villa Hidalgo

Location: On Villa Hidalgo's main street.

Time of Arrival: The first car is expected at 13:25

Time for Service: The approximate time for the service is one hour and twenty minutes.

Recommended route

From Guanajuato to the Service: The distance is 206 kilometers.

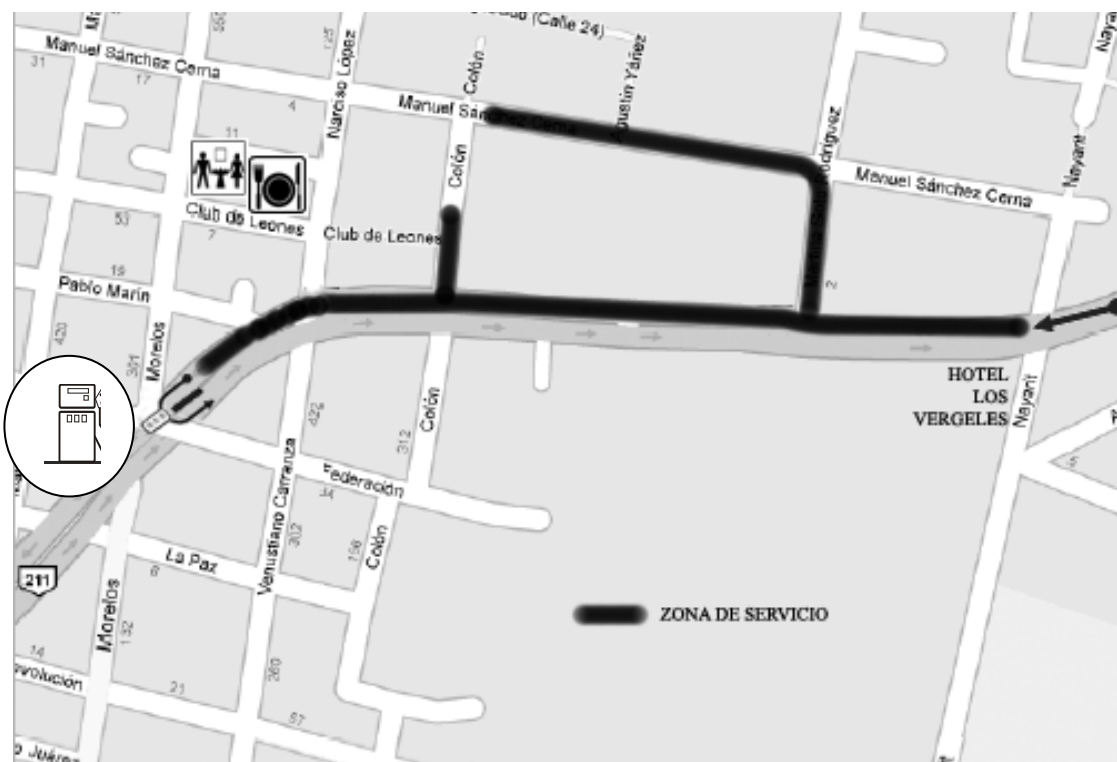
Leave Guanajuato following signs to LEÓN CUOTA and then to AGUASCALIENTES.

At kilometer 116 exit to Calvillo (Km 0).

At km 12, exit to Villa Hidalgo and 600 meters ahead take right to make a "U" turn to Villa Hidalgo.

Keep all straight 32 kilometers, following signs to Villa Hidalgo.

Upon the entrance to Villa Hidalgo (median divider begins) continue 1.7 km on the same strip until the third bump ("Los Vergeles" Hotel at the left). There, the service area begins on the right lanes of the avenue and side streets marked in the sketch. You must not occupy the opposite lanes of the avenue.



From the Service to Aguascalientes

Return on the same route you came in, following the signs to “AGUASCALIENTES”.

Route to the Hotels (For detailed instructions, see next pages)

Fiesta Americana

You will arrive to Aguascalientes on Ruiz Cortines Ave., which after crossing Aguascalientes Ave. (third traffic light) changes its name to Lopez Mateos Ave. Follow straight ahead until you come into a tunnel (underpass). Upon exiting the tunnel, turn right at the first street (Elizondo) to "MEXICO and C. CAMIONERA."

130 meters ahead, turn right at the first street (Laurel).

The hotel is 250 meters ahead on the right.

Quinta Real

When arriving to Aguascalientes, at the third light, turn right on Aguascalientes Ave.

Cross straight four traffic lights following signs to MEXICO. At the fifth light turn right to MEXICO.

After crossing the next traffic light ahead, take the right lane to take the lateral street (do not go on the overpass).

Go straight the next two traffic lights and immediately take the side street to enter the hotel, just after the City Theater (Teatro de la Ciudad).

Marriott and Las Trojes

Upon arrival to Aguascalientes, at the third light, turn left at Av Aguascalientes.

Cross straight eight more lights on Aguascalientes Ave. After crossing the eighth traffic light (Universidad Avenue), take the left lane to enter the underpass.

After crossing straight three traffic lights, take the lateral street to avoid going on the overpass.

At the next light, turn left to "ZACATECAS". Keep on the right lane and take the lateral street.

Both hotels are at the next traffic light crossroad (Luis Donaldo Colosio).

Marriott: Take the side street to enter the hotel.





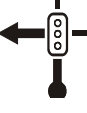



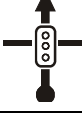
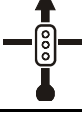
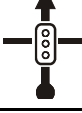
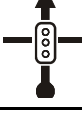

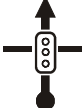
Las Trojes: Turn left into the side street to enter the hotel.

Guanajuato - Aguascalientes

Service Vehicles

Route to hotels


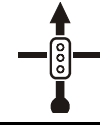
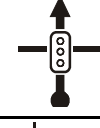

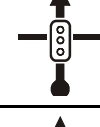
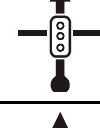
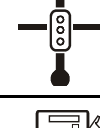

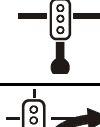
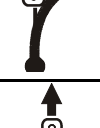

Las Trojes, Aguascalientes and Marriott

PARTIAL	SIGNS	ACCUM.	INDICATIONS	RETRO	REF.
0.000	 	0.000	SEE MAP OF AGUASCALIENTES KM 5 OF THE ROAD CALVILLO - AGUASCALIENTES	11.200	1
0.860		0.860	FIRST TRAFFIC LIGHT KEEP STRAIGHT ON (ABELARDO LÓPEZ RDZ.)	10.340	2
1.200		2.060	SECOND TRAFFIC LIGHT STRAIGHT ON TO AGUASCALIENTES	9.140	3
0.370	 	2.430	TRAFFIC LIGHT, TO THE LEFT PEMEX	8.770	4
0.530		2.960	TRAFFIC LIGHT, STRAIGHT TO "ZACATECAS" (PARIS)	8.240	5
0.470		3.430	TRAFFIC LIGHT, STRAIGHT ON TO "ZACATECAS" (CENTRO)	7.770	6
0.600		4.030	TRAFFIC LIGHT, STRAIGHT ON TO "ZACATECAS" (CENTRO)	7.170	7
0.410		4.440	TRAFFIC LIGHT, STRAIGHT ON TO "ZACATECAS" (JARDINES ETERNOS)	6.760	8
0.310		4.750	TRAFFIC LIGHT, STRAIGHT ON TO "ZACATECAS" (COLINAS DEL RÍO)	6.450	9
0.650		5.400	TRAFFIC LIGHT, STRAIGHT ON TO "ZACATECAS"	5.800	10
0.450		5.850	TRAFFIC LIGHT, STRAIGHT ON (CANAL INTERCEPTOR)	5.350	11
NEXT REFERENCE:					
0.780		6.630	TRAFFIC LIGHT, STRAIGHT ON TO "ZACATECAS" (AV. UNIVERSIDAD)	4.570	12


PARTIAL	SIGNS	ACCUM.	INDICATIONS	RETRO	REF.
0.780		6.630	TRAFFIC LIGHT, STRAIGHT ON TO "ZACATECAS" (AV. UNIVERSIDAD)	4.570	12
0.920		7.550	TAKE LEFT TO ZACATECAS (UNDERPASS)	3.650	13
0.900		8.450	TRAFFIC LIGHT, STRAIGHT ON TO "ZACATECAS" (BOSQUES DEL PRADO)	2.750	14
0.410		8.860	TRAFFIC LIGHT, STRAIGHT ON TO "ZACATECAS" (CC AGROPECUARIO)	2.340	15
0.640		9.500	TRAFFIC LIGHT, STRAIGHT ON TO "ZACATECAS" (AV. INDEPENDENCIA) (CILINDRICAL TOWER, LEFT SIDE)	1.700	16
0.250		9.750	TAKE THE LATERAL STREET DO NOT GO ON THE OVERPASS	1.450	17
0.330		10.080	TRAFFIC LIGHT, TO THE LEFT TO ZACATECAS (BLV. ZACATECAS)	1.120	18
0.320		10.400	KEEP ON RIGHT LANES	0.800	19
0.400		10.800	TAKE THE LATERAL STREET	0.400	20
0.200		11.000	TRAFFIC LIGHT MARRIOTT, TAKE SIDE STREET TO ENTER THE HOTEL LAS TROJES, KEEP STRAIGHT ON	0.200	21
0.000		11.200	TRAFFIC LIGHT, TO THE LEFT ENTRANCE TO LAS TROJES	0.000	22
0.000					


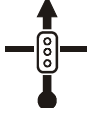
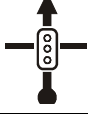


--	--	--	--	--	--


Guanajuato - Aguascalientes	Service Vehicles		
		Route to the hotel	
		Quinta Real	

PARTIAL	SIGNS	ACCUM.	INDICATIONS	RETRO	REF.
0.000		0.000	SEE MAP OF AGUASCALIENTES KM 5 OF THE ROAD CALVILLO - AGUASCALIENTES	6.630	1
0.860		0.860	FIRST TRAFFIC LIGHT KEEP STRAIGHT AHEAD (ABELARDO LÓPEZ RDZ.)	5.770	2
1.200		2.060	SECOND TRAFFIC LIGHT STRAIGHT ON TO AGUASCALIENTES	4.570	3
0.370		2.430	THIRD TRAFFIC LIGHT TO THE RIGHT AT AV. AGUASCALIENTES	4.200	4
0.360		2.790	TRAFFIC LIGHT, STRAIGHT AHEAD	3.840	5
1.210		4.000	TRAFFIC LIGHT, STRAIGHT ON TO "MÉXICO ↑" (LA BARRANCA)	2.630	6
0.270		4.270	TRAFFIC LIGHT, STRAIGHT ON (FRACC. VERSALLES)	2.360	7
0.460		4.730	PEMEX	1.900	8
0.140		4.870	TRAFFIC LIGHT, STRAIGHT ON TO "MÉXICO ↑" (CC. EL DORADO)	1.760	9
0.520		5.390	TRAFFIC LIGHT, TO THE RIGHT TO "MÉXICO AND LEÓN"	1.240	10
0.160		5.550	PEMEX TRAFFIC LIGHT, STRAIGHT ON TO "MÉXICO ↑" TAKE RIGHT LANE	1.080	11

NEXT REFERENCE:

0.250		5.800	RIGHT LANE TAKE THE SIDE STREET DO NOT GO ON THE OVERPASS	0.830	12
-------	---	-------	---	-------	----

PARTIAL	SIGNS	ACCUM.	INDICATIONS	RETRO	REF.
0.250		5.800	<p align="center">RIGHT LANE TAKE THE SIDE STREET DO NOT GO ON THE OVERPASS</p>	0.830	12
0.250		6.050	<p>TRAFFIC LIGHT, STRAIGHT AHEAD TO "TEATRO AGUASCALIENTES"</p>	0.580	13
0.200		6.250	<p>TRAFFIC LIGHT, STRAIGHT AHEAD TO "TEATRO AGUASCALIENTES" (JOSÉ MA. CHÁVEZ)</p>	0.380	14
0.200		6.450	<p>EXIT TO THE LATERAL STREET</p>	0.180	15
0.180		6.630	<p align="center">QUINTA REAL HOTEL</p>	(0.000)	16



--	--	--

Día 7

Aguascalientes - Zacatecas

Day 7 Aguascalientes - Zacatecas

Service 1

At the Aguascalientes–Zacatecas highway

At the gas station on kilometer 31 of the highway Aguascalientes-Zacatecas, at the junction to San José de Gracia (Pabellón de Arteaga)

This is the authorized place for service. Any support vehicle that goes up to “La Congoja” will bring penalties to their supported cars.

Arrival Time: The first car is expected at 11:45

Time for Service: The approximate time for service is fifty minutes.

Recommended Route

From Aguascalientes to Service 1:

Leave Aguascalientes following the signs toward ZACATECAS. (See map of the city of Aguascalientes).

After passing km 30, exit to “SAN JOSÉ DE GRACIA.”

Turn to the left under the overpass toward San José de Gracia and enter onto the gas station.

Service 2

At the Zacatecas–Durango and Zacatecas-Salttilo crossroads

At the gas station on kilometer 0 on the Zacatecas-Salttilo highway.

Arrival Time to the Service 2: The first car is expected at 14:00

Time for Service: The approximate time for service is one hour and twenty minutes.

Route from Service 1 to Service 2:

Take the same highway Aguascalientes-Zacatecas toward Zacatecas.

Upon arrival to Zacatecas, bypass the city following the signs toward DURANGO and FRESNILLO (see map).

At kilometer 14+700 of the Durango and Fresnillo highway, take the detour to Saltillo (km 0) and enter the gas station.

Route from Service 2 to Zacatecas:

Take the same highway (Zacatecas–Fresnillo) to return toward Zacatecas.

Attention, the way you came in to the gas station is one way only.

Route to the hotels

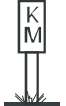
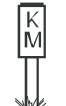




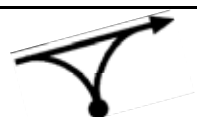
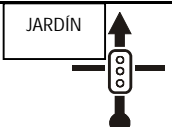

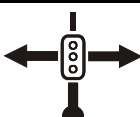
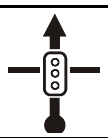

See detailed route to the hotels on next pages.


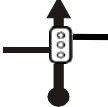


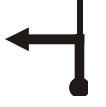



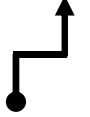



See map of the city for the location of your hotel

Aguascalientes - Zacatecas Service Vehicles

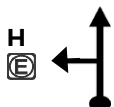
Route to the Hotels

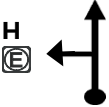
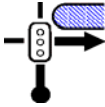


**Fiesta Inn, Mesón de la Merced, Quinta Real,
Santa Rita, Emporio y Mesón de Jobito**

PARTIAL	SIGNS	ACCUM.	INDICATIONS	RETRO	REF.
0.000		0.000	KM 15 OF THE ROAD DURANGO - ZACATECAS	7.980	1
0.950		0.950	KM 14	7.030	2
0.180		1.130	FIESTA INN HOTEL LEFT SIDE	6.850	3
1.250		2.380	TO FIESTA INN, EXIT TO "RETORNO" OTHER HOTELS, KEEP STRAIGHT	5.600	4
0.940		3.320	EXIT TO THE RIGHT TO "CATEDRAL"	4.660	5
0.170		3.490	LEFT TO "CATEDRAL" RIGHT TO "CATEDRAL"	4.490	6
0.600		4.090	TO THE RIGHT TO "CENTRO HISTÓRICO"	3.890	7
0.500		4.590	TRAFFIC LIGHT, STRAIGHT AHEAD ("JARDÍN DE LA MADRE", LEFT SIDE)	3.390	8
0.120		4.710	ENTRANCE TO THE HOTEL MESÓN DE LA MERCED LEFT SIDE OTHER HOTELS, STRAIGHT ON	3.270	9
0.090		4.800	TRAFFIC LIGHT QUINTA REAL , TO THE RIGHT AT 500 m AFTER THE AQUEDUCT OTHER HOTELS, TO THE LEFT	3.180	10
0.180		4.980	TRAFFIC LIGHT STRAIGHT ON AV. HIDALGO (ALLENDE)	3.000	11
PRÓXIMA REFERENCIA					
0.220		5.200	SANTA RITA HOTEL OTHER HOTELS, STRAIGHT ON	2.780	12

PARTIAL	SIGNS	ACCUM.	INDICATIONS	RETRO	REF.
0.220		5.200	SANTA RITA HOTEL OTHER HOTELS, STRAIGHT ON	2.780	12
0.030		5.230	TRAFFIC LIGHT, STRAIGHT AHEAD (CATHEDRAL, RIGHT SIDE)	2.750	13
0.120		5.350	EMPORIO HOTEL LEFT SIDE OTHER HOTELS, STRAIGHT ON	2.630	14
0.420		5.770	TAKE RIGHT (AT THE FOUNTAIN)	2.210	15
0.230		6.000	TO THE LEFT	1.980	16
0.060		6.060	STRAIGHT TO "CENTRO"	1.920	17
0.230		6.290	KEEP STRAIGHT ON (SAME FOUNTAIN)	1.690	18
0.160		6.450	TAKE RIGHT	1.530	19
0.310		6.760	RIGHT - LEFT AT PEDRO CORONEL MUSEUM (FOLLOW ON FERNANDO)	1.220	20
0.220		6.980	KEEP STRAIGHT ON (SAN AGUSTÍN CHURCH, LEFT SIDE)	1.000	21
0.380		7.140	BUMP "CALLEJÓN DEL LAZO" (NARROW AND HIDDEN ALLEY) LEFT TO MESÓN DE JOBITO (E AT 70 m.) OTHER HOTELS, STRAIGHT ON TO MESÓN DE LA MERCED, QUINTA REAL	0.840	22
0.150		7.290	TRAFFIC LIGHT, TO THE LEFT ("JARDÍN DE LA MADRE", LEFT SIDE)	0.690	23

NEXT REFERENCE:

0.110		7.400	MESÓN DE LA MERCED HOTEL, LEFT SIDE STRAIGHT ON TO QUINTA REAL	0.580	24
-------	---	-------	--	-------	----

PARTIAL	SIGNS	ACCUM.	INDICATIONS	RETRO	REF.
0.110		7.400	<p>MESÓN DE LA MERCED HOTEL, LEFT SIDE</p> <p>STRAIGHT ON TO QUINTA REAL</p>	0.580	24
0.110		7.510	<p>TRAFFIC LIGHT, TO THE RIGHT AT AVENUE WITH A MEDIAN DIVIDER (GONZÁLEZ ORTEGA)</p>	0.470	25
0.350		7.860	<p>PASS UNDER THE AQUEDUCT</p>	0.120	26
0.120		7.980	<p>"U" TURN TO THE LEFT "U" TURN TO THE RIGHT ENTRANCE TO QUINTA REAL HOTEL</p>	0.000	27



--	--	--